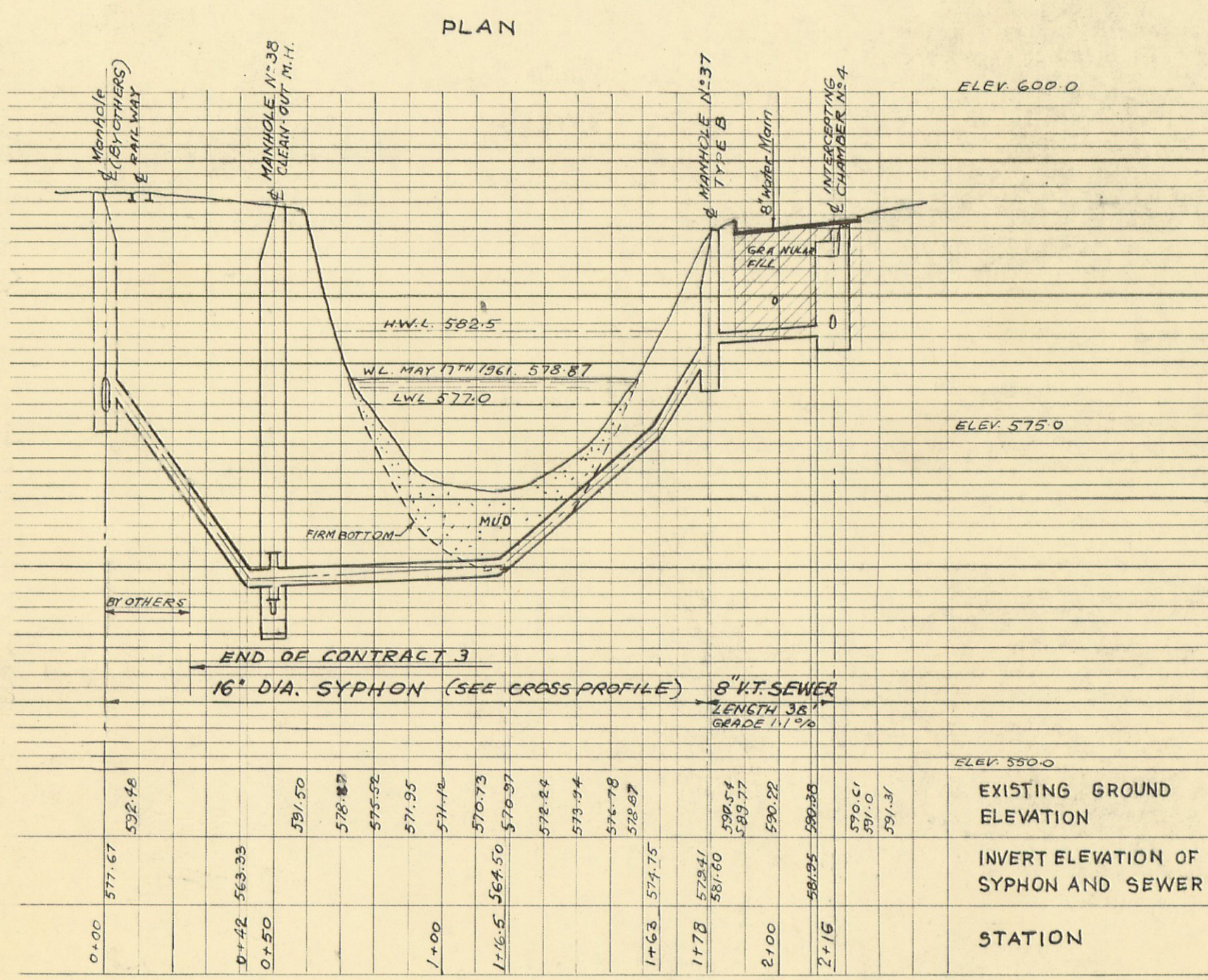


EXISTING GROUND ELEVATION	
INVERT ELEV OF SYPHON AND SEWER	677.67
STATION	0+00

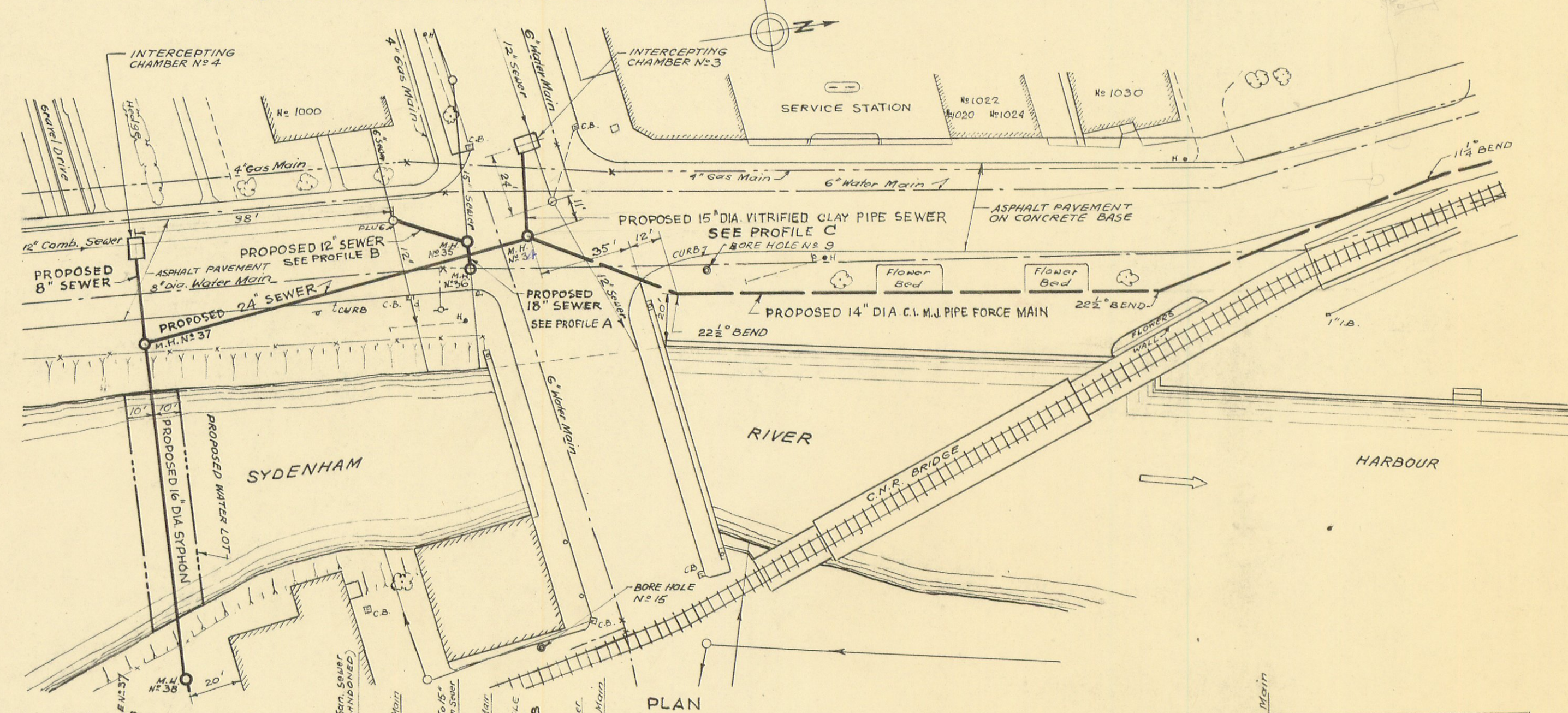
CROSS PROFILE OF SYPHON UNDER SYDENHAM RIVER AT 10TH STREET

SCALE 1" = 10' - 0"

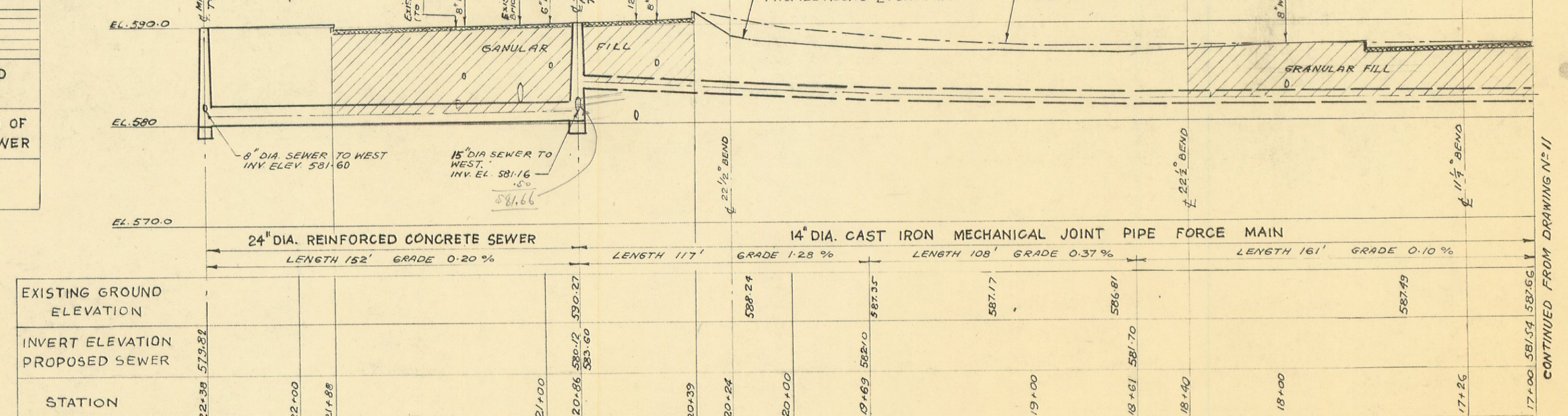


PROFILE  
SYPHON UNDER SYDENHAM RIVER AT 10TH STREET

SCALE: HOR. 1" = 40' - 0"  
VER. 1" = 10' - 0"

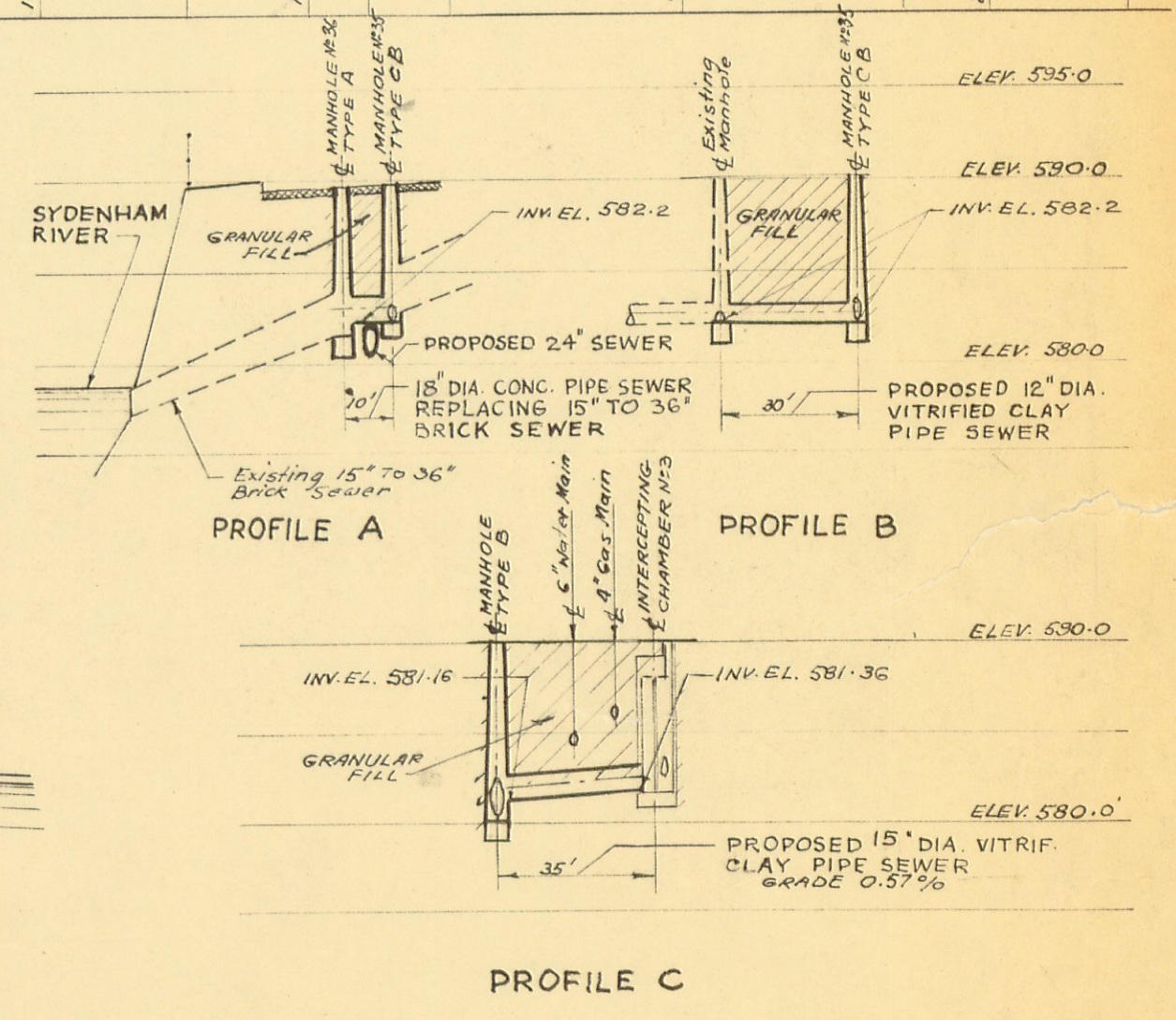


PLAN



PROFILE  
24\"/>

SCALE: HOR. 1" = 40' - 0"  
VER. 1" = 10' - 0"



ONTARIO WATER RESOURCES COMMISSION  
PROJECT 60-S-69  
CITY OF OWEN SOUND  
SANITARY SEWAGE WORKS  
CONTRACT 3  
WEST SIDE  
INTERCEPTING SEWER  
PLAN AND PROFILE  
SYPHON, SEWERS AND FORCE MAIN  
AT 10TH STREET WEST  
GORE & STORRIE LIMITED  
CONSULTING ENGINEERS  
TORONTO, ONTARIO

SCALE: AS SHOWN  
DATE: FEBRUARY 2, 1962  
DWG. N° 12