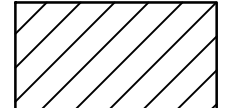







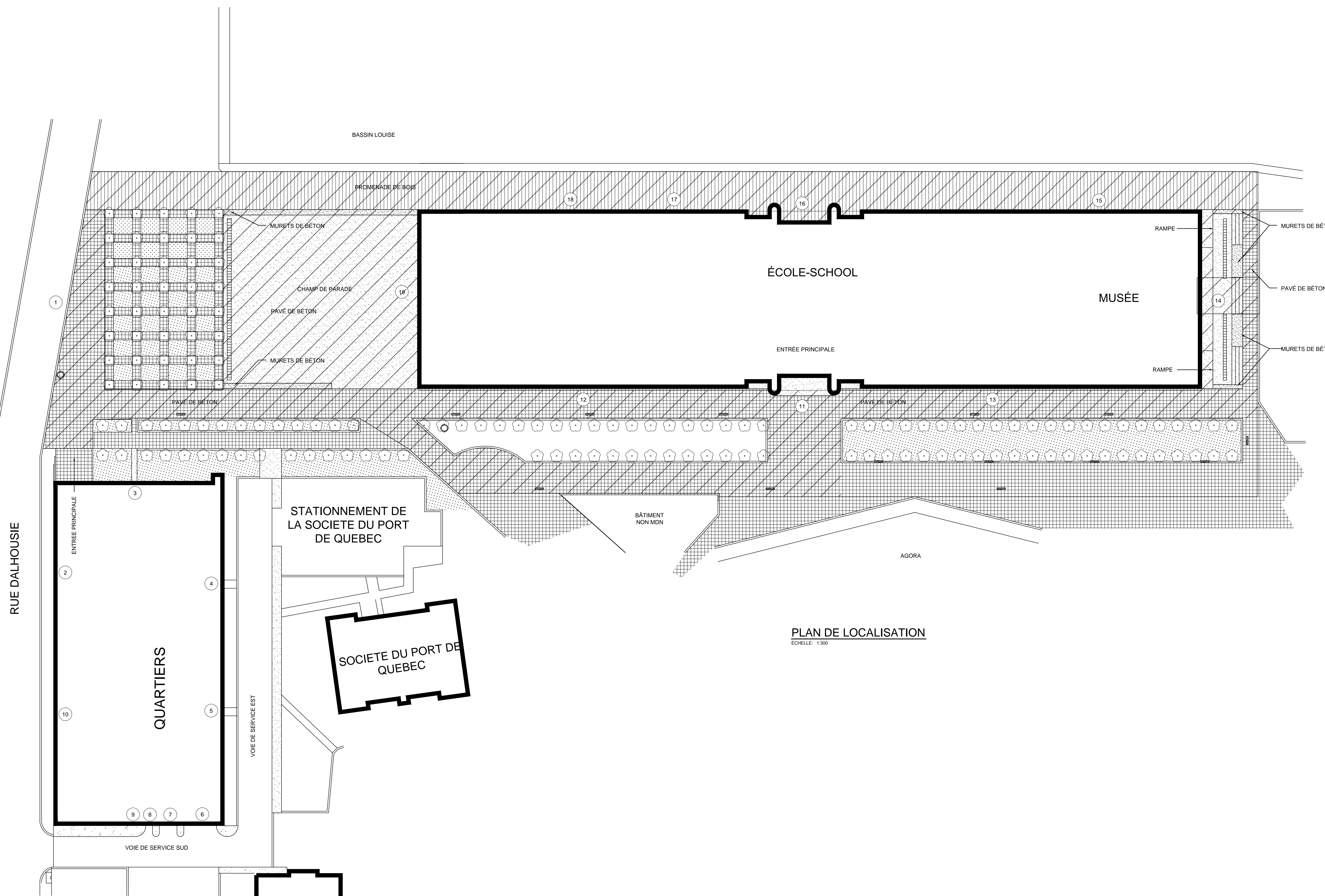


LÉGENDE: LEGEND

-  SURFACE À DÉNEIGER 3 531m²
SURFACE TO BE CLEARED OF SNOW: 3,531m²
-  SURFACE GAZONNÉE
LAWN
-  PONTAGE DE BOIS
WOODEN DECK
-  BÉTON
CONCRETE
-  PAVÉS DE BÉTON
CONCRETE PAVING BLOCKS
-  ARBRES
TREES
-  BANC
BENCH
-  CANIVAUX
GUTTER



PLAN DE LOCALISATION
ÉCHELLE: 1:300

2	2013/05/08	REVISION GÉNÉRALE GENERAL REVISION	C.H.J.
1	2007/07/09	REVISION GÉNÉRALE GENERAL REVISION	M.D.
NO.	DATE	REVISION	APPR.

SCALE - ÉCHELLE 1:300

LOCATION - EMPLACEMENT VALCARTIER QUÉ

PROJECT - PROJET

ÉCOLE NAVALE DE POINTE-À-CARCY
FLEET SCHOOL, POINTE-À-CARCY

TRADE - MÉTIER IMPLANTATION IMPLEMENTATION DATE 2007/07/09

SUBJECT - SUJET

SERVICE DE DÉNEIGEMENT
PLAN DE LOCALISATION
SNOW REMOVAL SERVICE
SITE PLAN

DESIGNED/ÉTUDIÉ	CONCURRENCE - APPROBATION	
	DES OFF/AGENT CONCEPT	
DRAWN/DESSINÉ	SECT HD/CHEF SECT	
CHECKED/VÉRIFIÉ	CFM/DSIFC	DES MGR/GEST CONCEPT
COORDINATION	REVIEWED - REVU	1 of 1

PF NUMBER V210 DWG. NO. - DESSIN NO. L - Q10 / 57 - 9302 / 001 - 101