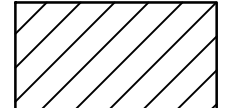






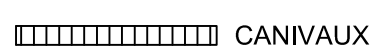
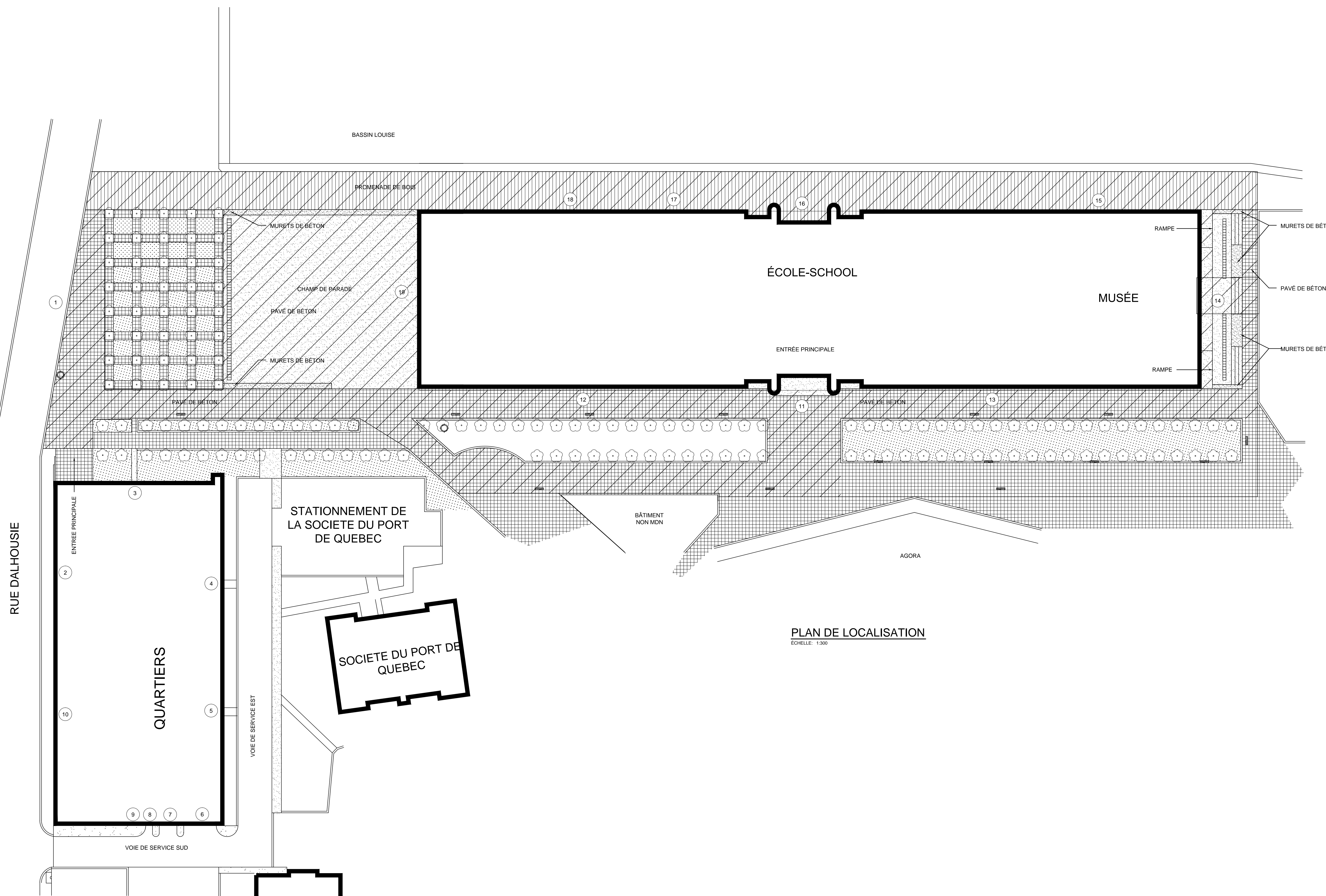


LÉGENDE:

-  SURFACE À DÉNEIGER 3 531m²
-  SURFACE GAZONNÉE
-  PONTAGE DE BOIS
-  BÉTON
-  PAVÉS DE BÉTON
-  ARBRES
-  BANC
-  CANIVAUX



PLAN DE LOCALISATION
ÉCHELLE: 1:300

2	2013/05/08	REVISION GÉNÉRALE	C.H.J
1	2007/07/09	REVISION GÉNÉRALE	M.D.
NO.	DATE	REVISION	APPR.

SCALE - ÉCHELLE 1:300

LOCATION - EMPLACEMENT

VALCARTIER QUÉ

PROJET - PROJET

ÉCOLE NAVALE DE POINTE-À-CARCY

TRADE - MÉTIER IMPLANTATION DATE 2007/07/09

SUBJECT - SUJET

SERVICE DE DÉNEIGEMENT PLAN DE LOCALISATION

DESIGNED/ÉTUDIÉ	CONCURRENCE - APPROBATION	
	DES OFF/AGENT CONCEPT	
DRAWN/DESSINÉ	SECT HD/CHEF SECT	
CHECKED/VÉRIFIÉ	CFM/DSIFC	DES MGR/GEST CONCEPT
COORDINATION	REVIEWED - REVU	1/1

PF NUMBER V210 DWG. NO. - DESSIN NO. L - Q10 / 57 - 9302 / 001 - 101