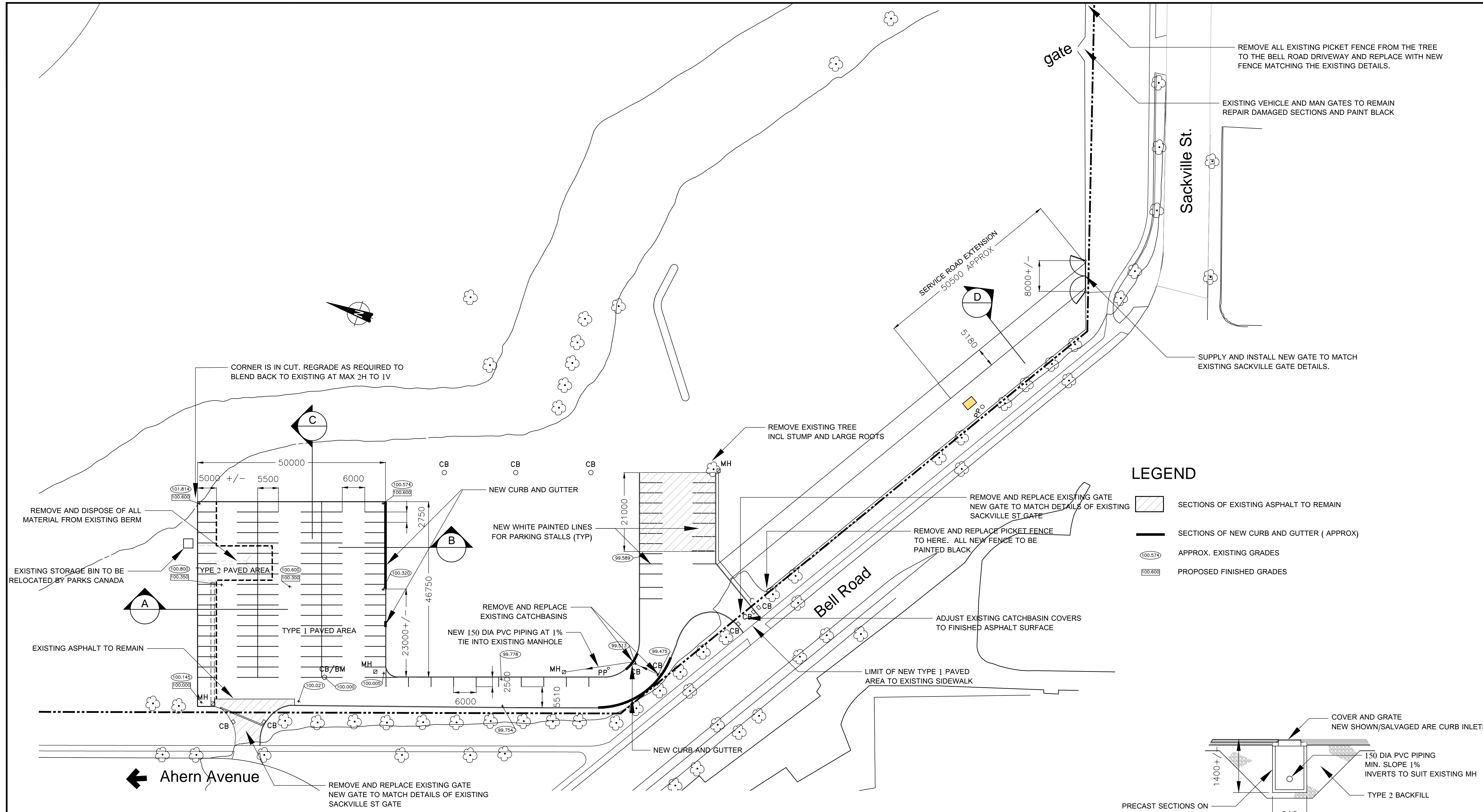
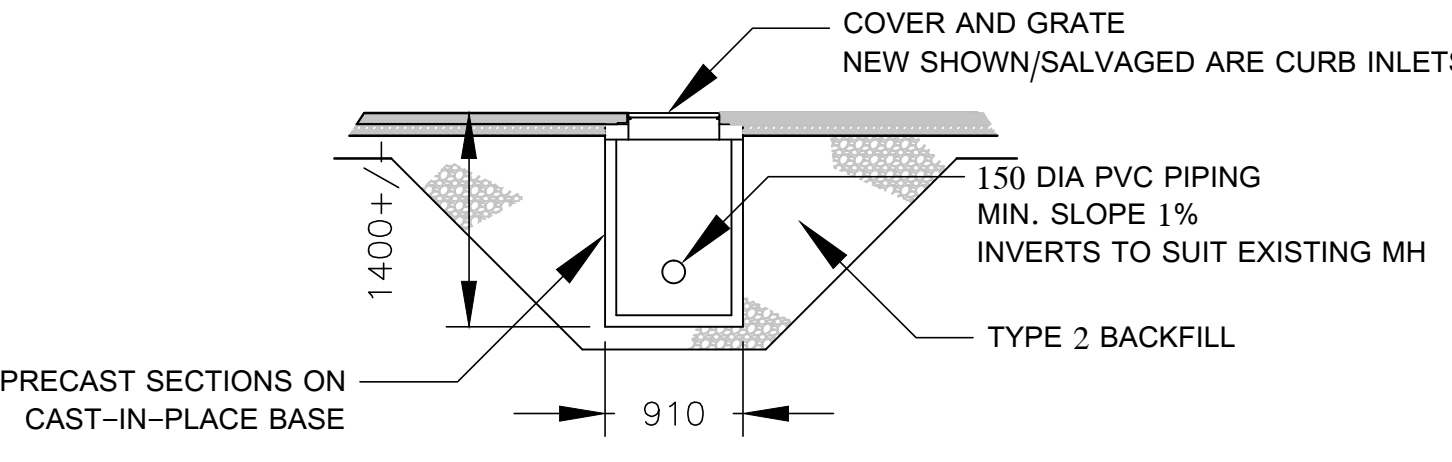
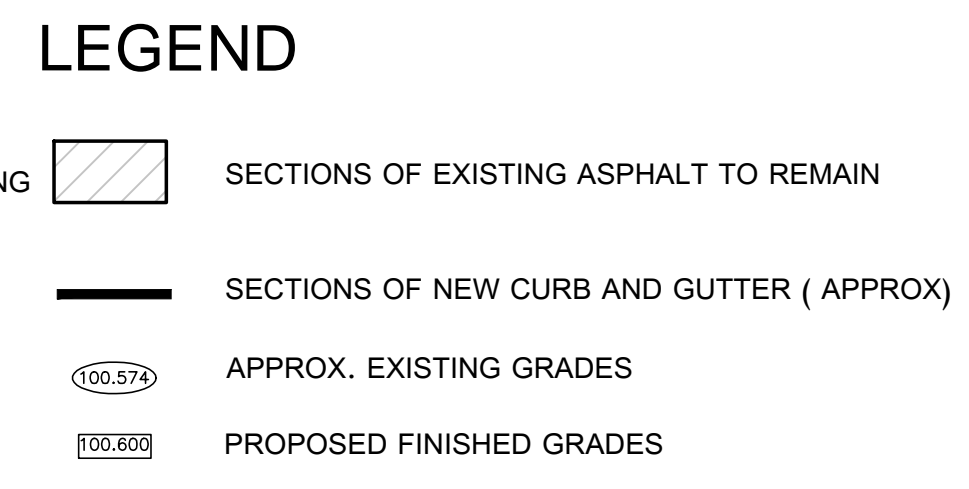


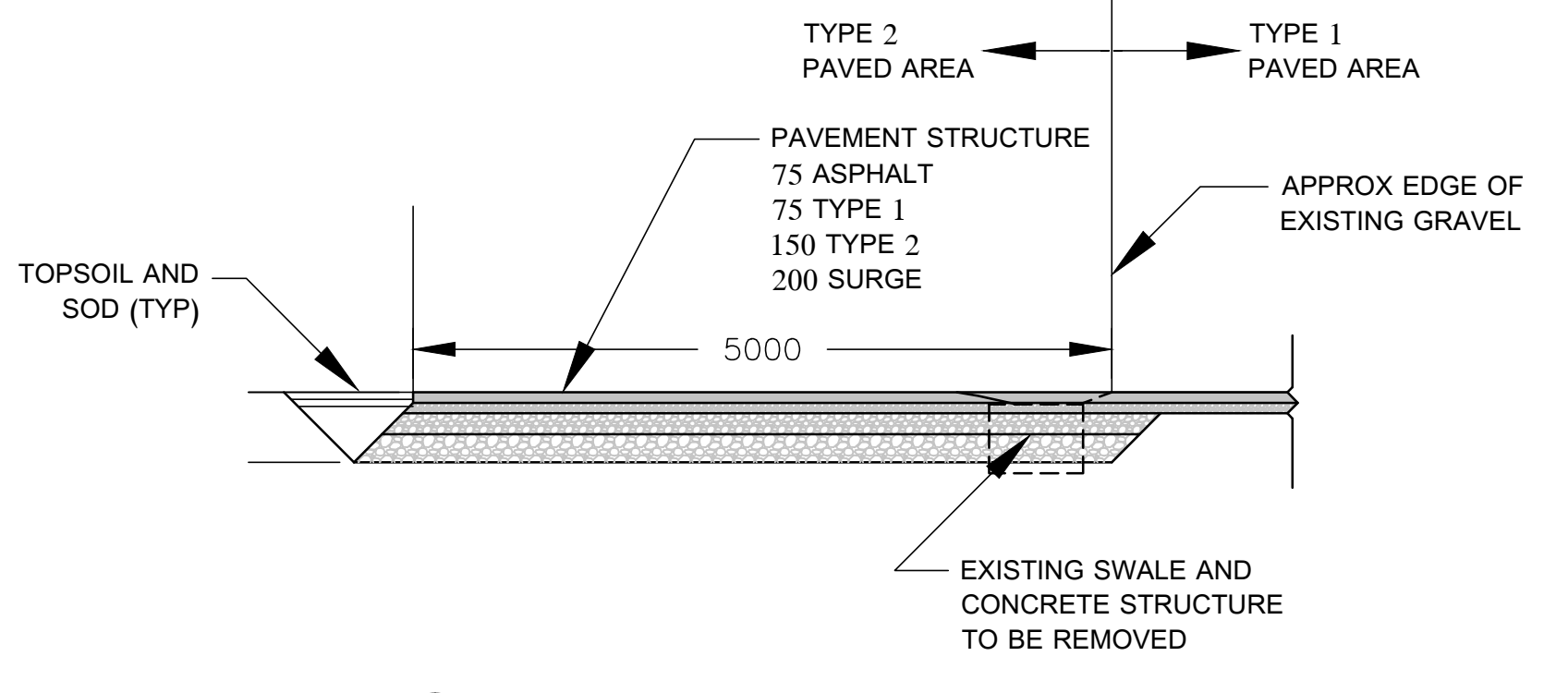
DRAWING REF. No. - HAHC 13/P1 PARK / FACILITY - Halifax Citadel NHS B1 sheet
 DRAWING No. - 1
 DRAWING TITLE - SITE PLAN and DETAILS PROJECT TITLE - Garrison Grounds
 DATE: 21 Aug 2013 10:14 AM - 10:14 AM - 10:14 AM



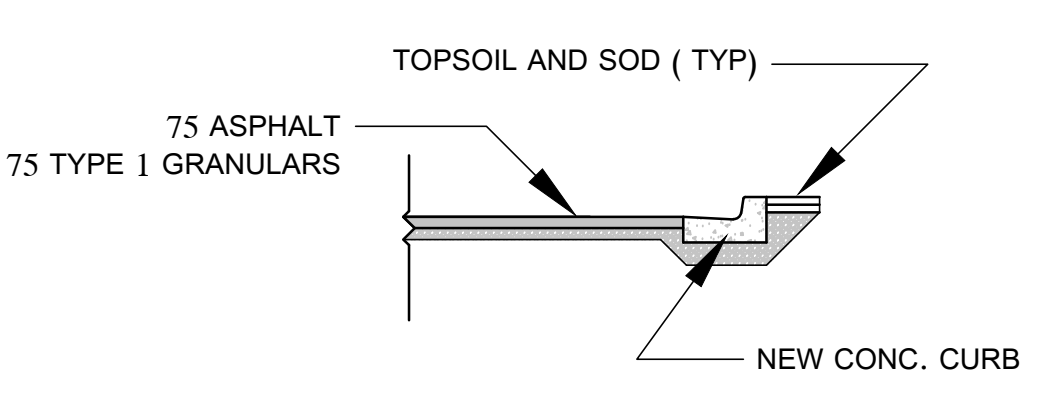
7
1 SITE LAYOUT PLAN
SCALE = 1:500



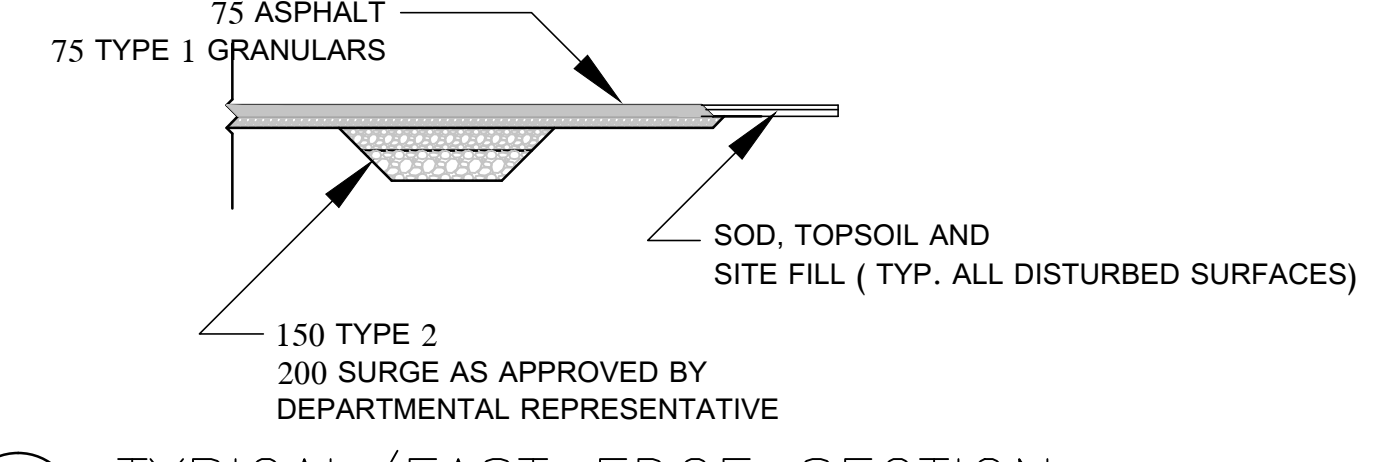
1
1 CATCHBASIN
SCALE = 1:50



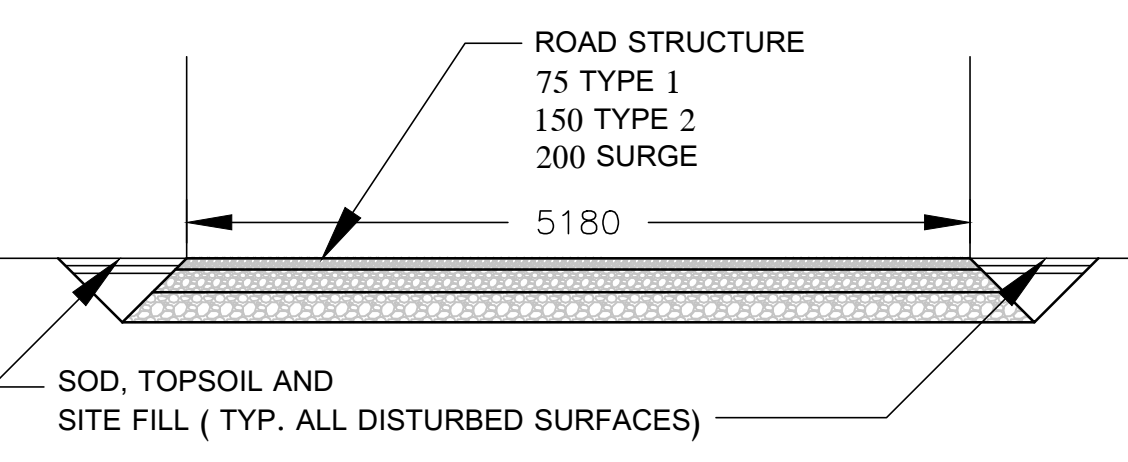
A
1 NORTH EDGE SECTION
SCALE = 1:50



B
1 SOUTH EDGE SECTION
SCALE = 1:50



C
1 TYPICAL/EAST EDGE SECTION
SCALE = 1:50



D
1 ROAD EXTENSION SECTION
SCALE = 1:50

- NOTES:**
- CARRY OUT ALL REMOVALS AND DISPOSE OF EXCESS MATERIALS OFF SITE.
 - NEATLY SAWCUT THE EDGE OF ALL EXISTING CURBS OR ASPHALT TO REMAIN.
 - ALL INDICATED GRADES ARE APPROXIMATE. WHERE ONLY AN EXISTING GRADE IS SHOWN THE INTENT IS TO MATCH THAT ELEVATION WITH THE NEW SURFACE.
 - THE ROAD SECTION BETWEEN THE NORTH AND SOUTH LOTS SHALL BE PROVIDED WITH A 2% CROWN.
 - ALL GRADES SHALL BE ADJUSTED AS REQUIRED TO MINIMIZE ANY REQUIRED FILL AND PROVIDE A FINISHED SURFACE FREE OF ANY PONDING.

1	SEPT 2013	ISSUED FOR TENDER	AMG	AMG
No. / N°	Date	Description	Drawn by / Dessiné par	Approved / Approuvé
Revision / Révision				

A	A Detail number / A Numéro de détail
B	B Sheet number / B Sur feuille numéro



Project title / Titre du projet
GARRISON GROUNDS
PARKING UPGRADES
Drawing title / Titre du dessin
SITE PLAN and DETAILS

Scale / Echelle	AS NOTED
Drawn by / Dessiné par	AMG
Date	AUGUST 2013
Designed by / Conçu par	A.M. GARNETT
Date	AUGUST 2013
Checked by / Vérifié par	
Date	
Approved by / Approuvé par	
Date	
Tender Project Manager / Gestionnaire de projet - Soumissionnaires	
Project No. / No du projet	Asset No. / No du bien
1800485 0	1
Drawing reference No. / Numéro de référence du dessin HAHC 13/P1	