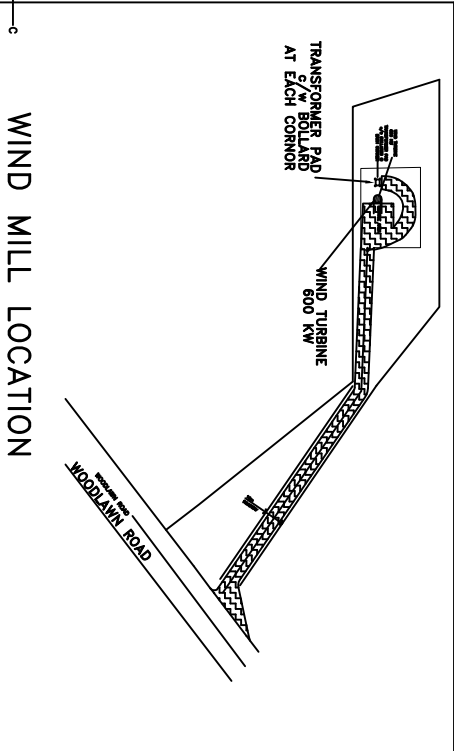
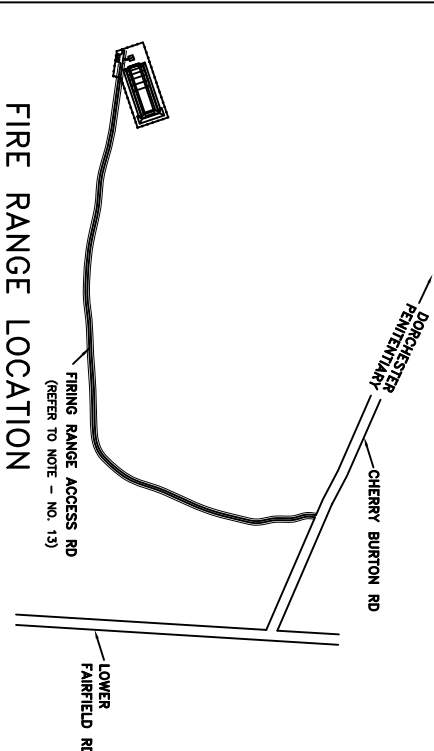


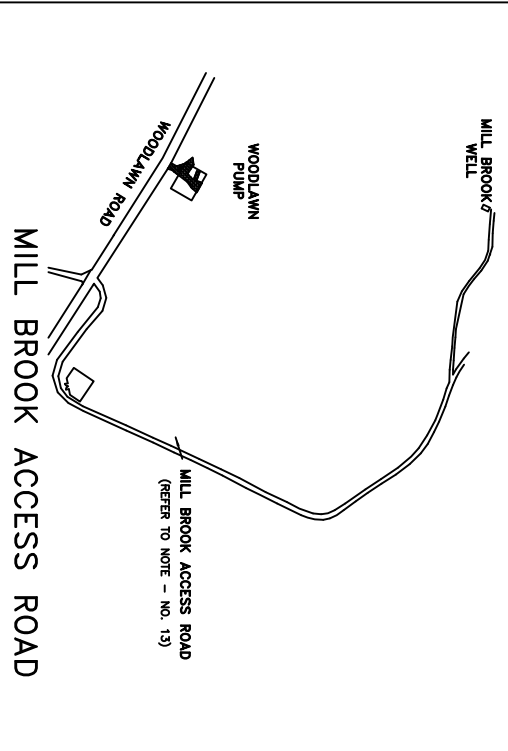
WASTE WATER TREAT. FACILITY



WIND MILL LOCATION

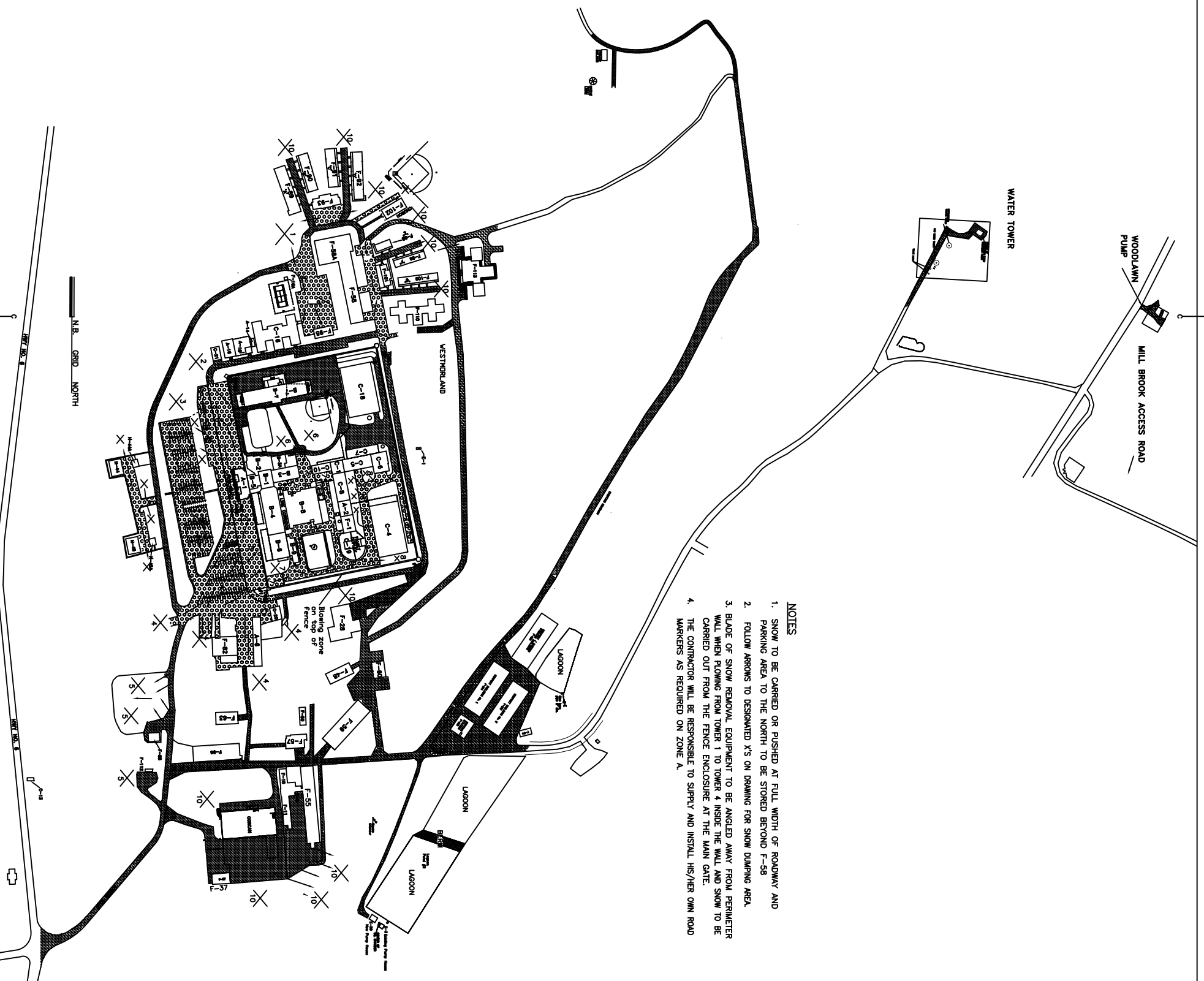


FIRE RANGE LOCATION



MILL BROOK ACCESS ROAD

Plot Scale: PLOT_SCALE
 PWSSC: AT



- NOTES**
1. SNOW TO BE CARRIED OR PUSHED AT FULL WIDTH OF ROADWAY AND PARKING AREA TO THE NORTH TO BE STORED BEYOND F-58
 2. FOLLOW ARROWS TO DESIGNATED X'S ON DRAWING FOR SNOW DUMPING AREA.
 3. BLADE OF SNOW REMOVAL EQUIPMENT TO BE ANGLED AWAY FROM PERIMETER WALL WHEN PLUMING FROM TOWER 1 TO TOWER 4 INSIDE THE WALL AND SNOW TO BE CARRIED OUT FROM THE FENCE ENCLOSURE AT THE MAIN GATE.
 4. THE CONTRACTOR WILL BE RESPONSIBLE TO SUPPLY AND INSTALL HIS/HER OWN ROAD MARKERS AS REQUIRED ON ZONE A.

LEGEND

Zone A: Contractor Responsibility:
 ■ SNOW TO BE DUMPED IN APPROPRIATE DESIGNATED AREA
 ■ SNOW TO BE PUSHED AWAY FROM PATHS OF TRAVEL
 ■ MARKERS (TO BE PLACED ALONG SIDE OF ROAD)

Zone B: Correctional Services Canada Responsibility:
 ■ SNOW TO BE DUMPED IN APPROPRIATE DESIGNATED AREA
 ■ SNOW TO BE PUSHED AWAY FROM PATHS OF TRAVEL
 ■ MARKERS (TO BE PLACED ALONG SIDE OF ROAD)

revision	date
<p>project: SNOW REMOVAL PLAN DORCHESTER/WESTMORLAND INSTITUTIONS</p>	
<p>designed: INSTITUTIONAL STAFF date: June 2013</p>	<p>drawn: [blank] date: [blank] approved: [blank] title: [blank]</p>
<p>client: [blank] project number: [blank]</p>	<p>submitter: [blank] no. du projet: [blank]</p>
<p>drawing no.: S_R_P_1</p>	<p>no. du dessin: [blank]</p>