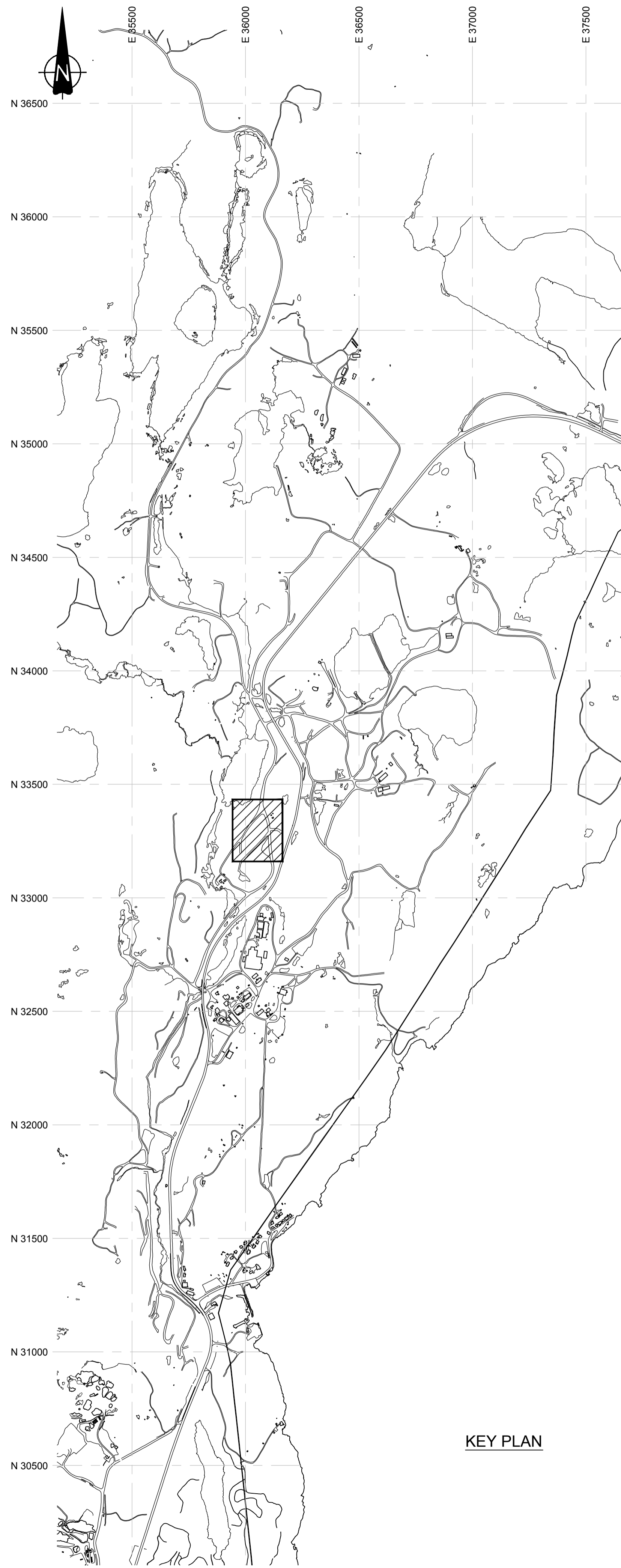


Saved by: Klassen, Tyler

Plotted on: February 7, 2014

CADD FILE LOCN: N:\CLIENT\GIANT MINE\99_PROJECTS\13-1426-00\10\PHASE 1000\1103\DOC.#070\02_PRODUCTION\FOR TENDER\RPT-070_CFO0-R1 - KEY PLAN.DWG



KEY PLAN

LIST OF DRAWINGS

DRAWING NUMBER	REVISION NUMBER	TITLE OF DRAWING
RPT_070_CFO0-R1	1	KEY PLAN
RPT_070_CFO1-R1	1	UG LEVEL PLAN - B3-10 MID - 1ST LEVEL
RPT_070_CFO2-R1	1	UG LEVEL PLAN - B3-10 MID - 2ND LEVEL
RPT_070_CFO3-R1	1	UG LEVEL PLAN - B3-10 MID - 3RD LEVEL
RPT_070_CFO4-R1	1	UG LEVEL PLAN - B3-10 MID - 4TH LEVEL
RPT_070_CFO5-R1	1	UG LEVEL PLAN - B3-10 MID - 1ST LEVEL - SURFACE FEATURES
RPT_070_CFO6-R1	1	UG LEVEL PLAN - B3-10 MID - 2ND LEVEL - SURFACE FEATURES
RPT_070_CFO7-R1	1	UG LEVEL PLAN - B3-10 MID - 3RD LEVEL - SURFACE FEATURES
RPT_070_CFO8-R1	1	UG LEVEL PLAN - B3-10 MID - 4TH LEVEL - SURFACE FEATURES
RPT_070_CFO9-R1	1	UG LEVEL PLAN - B3-10 MID - 1ST LEVEL - AERIAL
RPT_070_CFO10-R1	1	UG LEVEL PLAN - B3-10 MID - 2ND LEVEL - AERIAL
RPT_070_CFO11-R1	1	UG LEVEL PLAN - B3-10 MID - 3RD LEVEL - AERIAL
RPT_070_CFO12-R1	1	UG LEVEL PLAN - B3-10 MID - 4TH LEVEL - AERIAL
RPT_070_CFO13-R1	1	UG LEVEL PLAN - B3-10 MID - ALL LEVELS - BOREHOLES - V1
RPT_070_CFO14-R1	1	UG LEVEL PLAN - B3-10 MID - ALL LEVELS-BHOLES+SURF. FEATURES
RPT_070_CFO15-R1	1	UG LEVEL PLAN - B3-10 MID - ALL LEVELS - BHOLES + AERIAL
RPT_070_CFO16-R1	1	UG LEVEL PLAN - B3-10 MID - 1ST LEVEL-CROWN PILLAR THICKNESS
RPT_070_CFO17-R1	1	UG LEVEL PLAN - B3-10 MID - 2ND LEVEL - CROWN PILLAR
RPT_070_CFO18-R1	1	UG LEVEL PLAN - B3-10 MID - ALL LEVELS - SECTION LOCATIONS
RPT_070_CFO19-R1	1	B3-10 MID - SECTION 400N
RPT_070_CFO20-R1	1	B3-10 MID - SECTION 425N
RPT_070_CFO21-R1	1	B3-10 MID - SECTION 450N
RPT_070_CFO22-R1	1	B3-10 MID - SECTION 475N
RPT_070_CFO23-R1	1	B3-10 MID - SECTION 500N
RPT_070_CFO24-R1	1	B3-10 MID - SECTION 525N
RPT_070_CFO25-R1	1	B3-10 MID - SECTION 550N
RPT_070_CFO26-R1	1	B3-10 MID - SECTION 575N
RPT_070_CFO27-R1	1	B3-10 MID - SECTION 600N
RPT_070_CFO28-R1	1	B3-10 MID - SECTION 625N
RPT_070_CFO29-R1	1	B3-10 MID - SECTION 650N
RPT_070_CFO30-R1	1	B3-10 MID - SECTION 675N
RPT_070_CFO31-R1	1	B3-10 MID - SECTION 700N
RPT_070_CFO32-R1	1	B3-10 MID - SECTION 725N
RPT_070_CFO33-R1	1	B3-10 MID - SECTION 750N
RPT_070_CFO34-R1	1	B3-10 MID - SECTION 775N
RPT_070_CFO35-R1	1	B3-10 MID - SECTION 800N
RPT_070_CFO36-R1	1	B3-10 MID - SECTION 825N
RPT_070_CFO37-R1	1	B3-10 MID - SECTION 850N
RPT_070_CFO38-R1	1	B3-10 MID - SECTION 875N
RPT_070_CFO39-R1	1	B3-10 MID - SECTION 900N
RPT_070_CFO40-R1	1	B3-10 MID - SECTION 925N
RPT_070_CFO41-R1	1	B3-10 MID - SECTION 950N
RPT_070_CFO42-R1	1	B3-10 MID - SECTION 975N
RPT_070_CFO43-R1	1	B3-10 MID - SECTION 1000N
RPT_070_CFO44-R1	1	B3-10 MID - SECTION 1025N
RPT_070_CFO45-R1	1	B3-10 MID - SECTION 1050N
RPT_070_CFO46-R1	1	B3-10 MID - SECTION 1075N
RPT_070_CFO47-R1	1	B3-10 MID - SECTION 1100N
RPT_070_CFO48-R1	1	B3-10 MID - SECTION 1125N
RPT_070_CFO49-R1	1	B3-10 MID - SECTION 1150N
RPT_070_CFO50-R1	1	B3-10 MID - SECTION 1175N
RPT_070_CFO51-R1	1	B3-10 MID - SECTION 1200N
RPT_070_CFO52-R1	1	B3-10 MID - SECTION 1225N
RPT_070_CFO53-R1	1	B3-10 MID - SECTION 1250N
RPT_070_CFO54-R1	1	B3-10 MID - SECTION 1275N
RPT_070_CFO55-R1	1	B3-10 MID - SECTION 1300N
RPT_070_CFO56-R1	1	B3-10 MID - SECTION 1325N
RPT_070_CFO57-R1	1	B3-10 MID - SECTION 1350N
RPT_070_CFO58-R1	1	B3-10 MID - LONG SECTIONS - 150W
RPT_070_CFO59-R1	1	B3-10 MID - LONG SECTIONS - 175W
RPT_070_CFO60-R1	1	B3-10 MID - LONG SECTIONS - 200W
RPT_070_CFO61-R1	1	B3-10 MID - LONG SECTIONS - 225W
RPT_070_CFO62-R1	1	B3-10 MID - LONG SECTIONS - 250W
RPT_070_CFO63-R1	1	B3-10 MID - LONG SECTIONS - 275W
RPT_070_CFO64-R1	1	B3-10 MID - LONG SECTIONS - 300W
RPT_070_CFO65-R1	1	B3-10 MID - LONG SECTIONS - 325W
RPT_070_CFO66-R1	1	B3-10 MID - LONG SECTIONS - 350W
RPT_070_CFO67-R1	1	B3-10 MID - LONG SECTIONS - 375W
RPT_070_CFO68-R1	1	B3-10 MID - LONG SECTIONS - 400W
RPT_070_CFO69-R1	1	B3-10 MID - LONG SECTIONS - 425W
RPT_070_CFO70-R1	1	B3-10 MID - LONG SECTIONS - 450W
RPT_070_CFO71-R1	1	B3-10 MID - LONG SECTIONS - 475W
RPT_070_CFO72-R1	1	B3-10 MID - LONG SECTIONS - 500W
RPT_070_CFO73-R1	1	B3-10 MID - LONG SECTIONS - 525W
RPT_070_CFO74-R1	1	B3-10 MID - LONG SECTIONS - 550W
RPT_070_CFO75-R1	1	B3-10 MID - LONG SECTIONS - 575W
RPT_070_CFO76-R1	1	B3-10 MID - LONG SECTIONS - 600W

PRELIMINARY
NOT FOR CONSTRUCTION



DO NOT SCALE DRAWINGS

Revision/	Description/Description	Date/Date
1	ISSUED FOR TENDER WITH DOC #070	2014-02-12
0	ISSUED FOR TENDER WITH DOC #070	2014-01-31
B	ISSUED FOR TENDER WITH DOC #070	2014-01-07
A	ISSUED FOR TENDER WITH DOC #070	2013-12-06

Client/client

**PUBLIC WORKS
GOVERNMENT SERVICES
CANADA**

Project title/Titre du projet
**GIANT MINE
REMEDIATION PROJECT
YELLOWKNIFE, N.W.T.**

UNDERGROUND

Approved by/Approuvé par
DTK

Designed by/Concept par
CY

Drawn by/Dessiné par
TAK
PWGSC Project Manager/Administrateur de Projets TPSGC
DAVE COLBOURNE

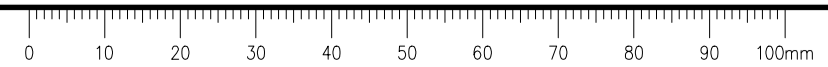
PWGSC, Architectural and Engineering Resources Manager/
Ressources Architecturales et de Directeur d'ingénierie, TPSGC

Client/client
PWGSC

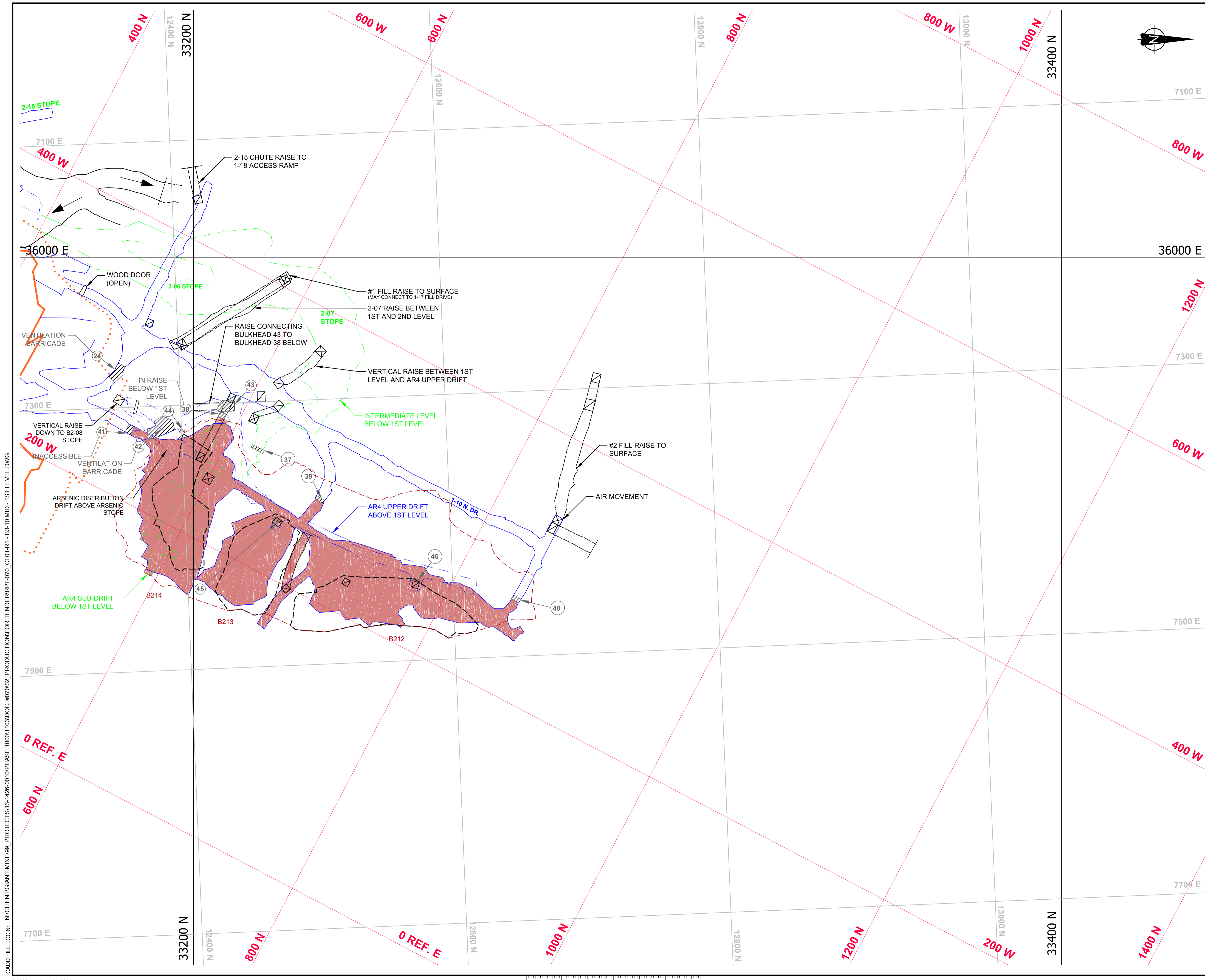
Drawing title/Titre du dessin

**KEY PLAN
AND
LIST OF DRAWINGS
DRAWING PACKAGE 6 OF 7
B3-10 MID**

Project No./No. du projet	Sheet/Fauille	Revision no./La Révision no.
13-1426-0010 DOC. #070	0 OF 76	1



CADD FILE LOCN: N:\CLIENT\GIANT MINE\99_PROJECTS\13-1426-00\10\PHASE 1000\1103\DOC.#070\02_PRODUCTION\TENDER\PT-070_CFO1-R1 - B3-10 MID - 1ST LEVEL.DWG



PRELIMINARY
 NOT FOR CONSTRUCTION



LEGEND

	GMRP COORDINATE SYSTEM
	IMG COORDINATE SYSTEM
	IME COORDINATE SYSTEM
	1st LEVEL (100) UG. DEVELOPMENT
	UG. RAMPS, DECLINES AND INCLINES
	INTERMEDIATE DEVELOPMENT BETWEEN LEVELS
	APPROXIMATE EXTENT OF B1 PIT ON 1ST LEVEL
	APPROXIMATE EXTENT OF B1 PIT ON AR4 UPPER LEVEL
	EXTENT OF ARSENIC CHAMBERS AND STOPES
	TOP OF ARSENIC CHAMBERS AND STOPES
	ARSENIC CHAMBERS, STOPES AND DEVELOPMENTS ON LEVEL
	RAISE
	TOP OF RAISE
	RAISE THROUGH LEVEL
	BOTTOM OF RAISE
	ACCESSIBLE BULKHEADS
	NON-ACCESSIBLE BULKHEADS
	DOWN RAMP

NOTES

- ALL UNITS ARE IN METERS UNLESS OTHERWISE NOTED. COORDINATE SYSTEM IS THE GMRP COORDINATE SYSTEM.
- IMG GRID DISPLAYED IS IN IMPERIAL UNITS AND SHOWN FOR INFORMATION ONLY.
- THE UNDERGROUND MINE GEOMETRY INFORMATION SHOWN CONTAINS ERRORS AND OMISSIONS WHICH NEED TO BE CONSIDERED WHEN USING IT FOR DESIGN PURPOSES.

REFERENCES

- COMPOSITE LEVEL PLANS AND MINE LAYOUT PROVIDED BY "PWGSC"

SCALE: 0 5 10 15 20 METRES

DO NOT SCALE DRAWINGS

Revision/	Description/Description	Date/Date
1	ISSUED FOR TENDER WITH DOC.#070	2014-02-12
0	ISSUED FOR TENDER WITH DOC.#070	2014-01-31
A	ISSUED FOR TENDER WITH DOC.#070	2014-01-07

Client/client
**PUBLIC WORKS
 GOVERNMENT SERVICES
 CANADA**

Project title/Titre du projet
**GIANT MINE
 REMEDIATION PROJECT
 YELLOWKNIFE, N.W.T.**

UNDERGROUND

Approved by/Approve par
 DTK

Designed by/Concept par
 CY

Drawn by/Dessine par
 TAK

PWGSC Project Manager/Administrateur de Projets TPSGC
 DAVE COLBOURNE

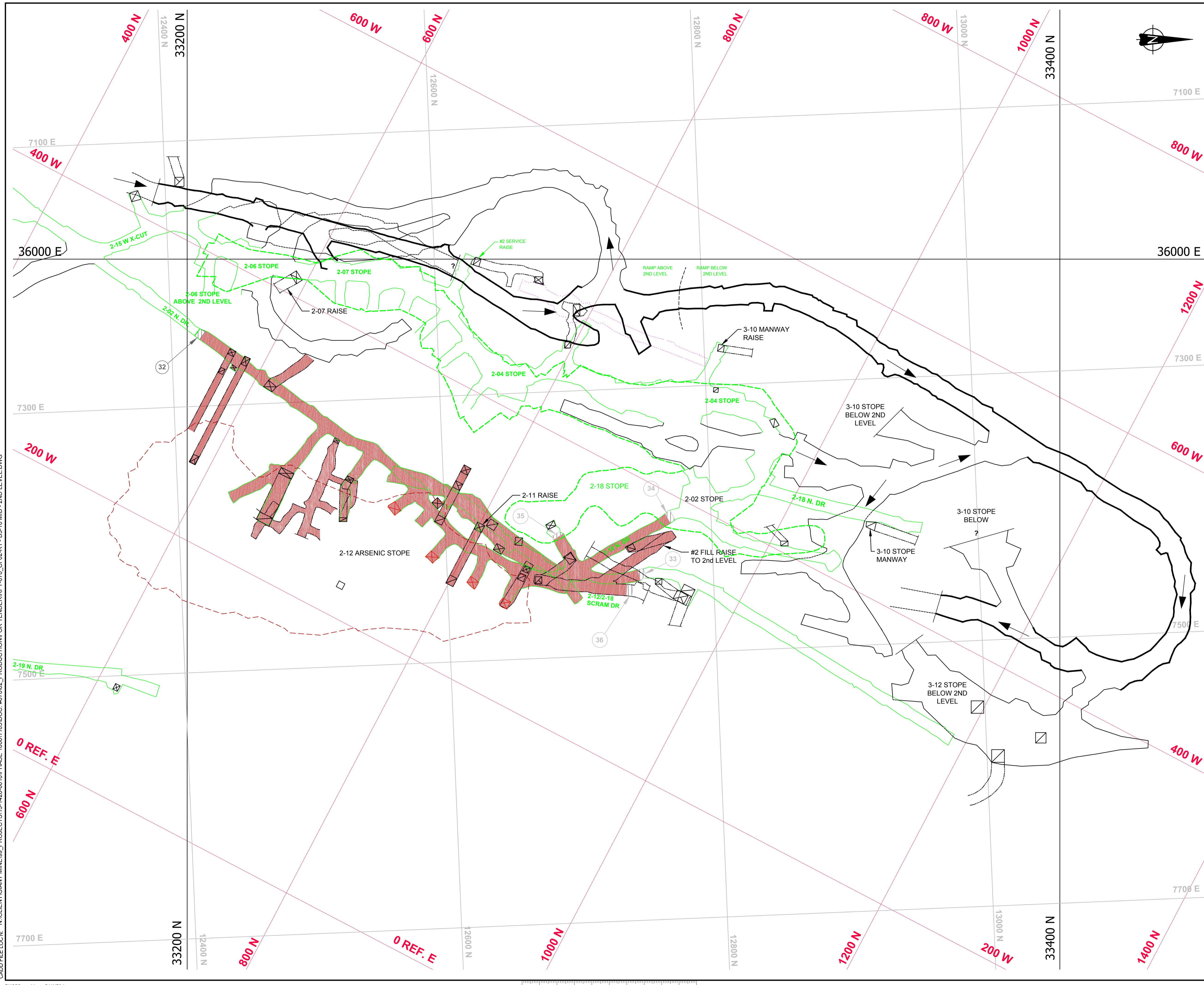
PWGSC, Architectural and Engineering Resources Manager/
 Ressources Architectural et de Directeur d'Ingénierie, TPSGC

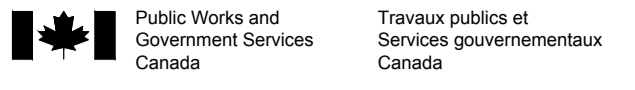
Client/client
 PWGSC

Drawing title/Titre du dessin
**UNDERGROUND LEVEL PLAN
 LEVEL 100 - 1ST LEVEL
 B3-10 MID**

Project No./No. du projet 13-1426-0010 DOC.#070	Sheet/Feuille 1 OF 76	Revision no./ La Révision no. 1
---	-----------------------------	---------------------------------------

CADD FILE LOCN: N:\CLIENT\GIANT MINE\99_PROJECTS\13-1426-00\PHASE 1000\1103\DOC.#070\02_PRODUTION\TENDER\TPT-070_CF02-R1 - B3-10 MID - 2ND LEVEL.DWG






Public Works and Government Services Canada
Travaux publics et Services gouvernementaux Canada

REAL PROPERTY SERVICES
Western Region
SERVICES IMMOBILIERS
Région de l'ouest

PRELIMINARY
NOT FOR CONSTRUCTION



LEGEND


- 3300.0 GMRP COORDINATE SYSTEM
- 600.0 IMG COORDINATE SYSTEM
- 3000.0 IME COORDINATE SYSTEM
- 2nd LEVEL (250) UG DEVELOPMENT
- UG RAMP, DECLINES AND INCLINES
- INTERMEDIATE DEVELOPMENT BETWEEN LEVELS
- ARSENIC CHAMBERS, STOPES AND DEVELOPMENTS ON LEVEL
- EXTENT OF ARSENIC CHAMBERS AND STOPES
- TOP OF ARSENIC CHAMBERS AND STOPES
- EXTENT OF NON-ARSENIC STOPE ON 2ND LEVEL
- RAISE
- ⊠ ARSENIC DRAWPOINTS ON 2ND LEVEL
- ⊠ TOP OF RAISE
- ⊠ RAISE THROUGH LEVEL
- ⊠ BOTTOM OF RAISE
- ⊠ ACCESSIBLE BULKHEADS
- ⊠ NON-ACCESSIBLE BULKHEADS
- DOWN RAMP

NOTES

1. ALL UNITS ARE IN METERS UNLESS OTHERWISE NOTED. COORDINATE SYSTEM IS THE GMRP COORDINATE SYSTEM.
2. IMG GRID DISPLAYED IS IN IMPERIAL UNITS AND SHOWN FOR INFORMATION ONLY.
3. THE UNDERGROUND MINE GEOMETRY INFORMATION SHOWN CONTAINS ERRORS AND OMISSIONS WHICH NEED TO BE CONSIDERED WHEN USING IT FOR DESIGN PURPOSES.

REFERENCES

1. COMPOSITE LEVEL PLANS AND MINE LAYOUT PROVIDED BY "PWGSC"



SCALE
0 5 10 15 20
METRES

DO NOT SCALE DRAWINGS

Revision	Description/Description	Date/Date
1	ISSUED FOR TENDER WITH DOC.#070	2014-02-12
0	ISSUED FOR TENDER WITH DOC.#070	2014-01-31
B	ISSUED FOR TENDER WITH DOC.#070	2014-01-07
A	ISSUED FOR TENDER WITH DOC.#070	2013-12-03

Client/client
**PUBLIC WORKS
GOVERNMENT SERVICES
CANADA**

Project title/Titre du projet
**GIANT MINE
REMEDATION PROJECT
YELLOWKNIFE, N.W.T.**

UNDERGROUND

Approved by/Approuvé par
DTK

Designed by/Concepté par
CY

Drawn by/Dessiné par
TAK

PWGSC Project Manager/Administrateur de Projets TPSGC
DAVE COLBOURNE

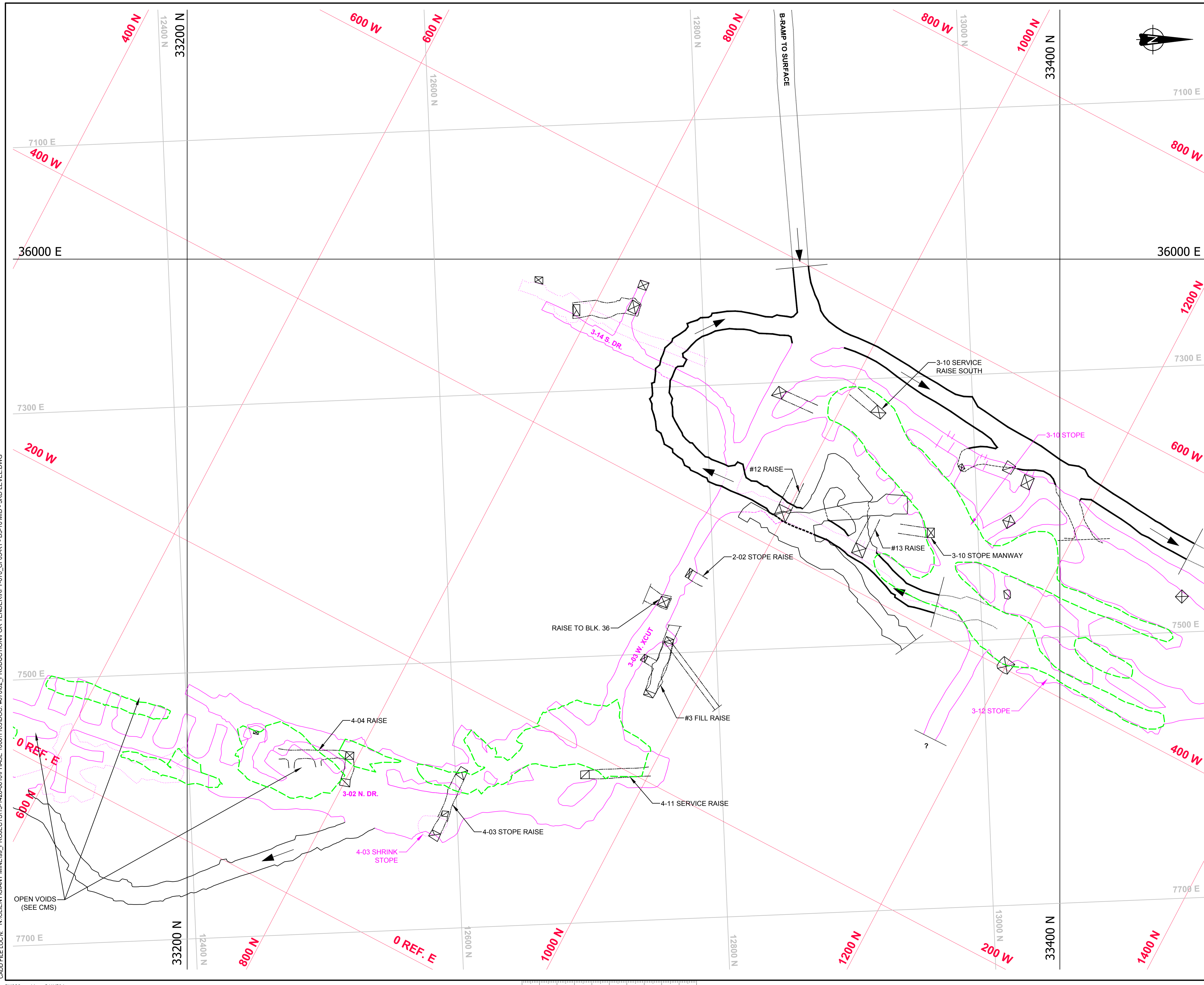
PWGSC, Architectural and Engineering Resources Manager/
Ressources Architecturales et de Directeur d'Ingénierie, TPSGC

Client/client
PWGSC

Drawing title/Titre du dessin
**UNDERGROUND LEVEL PLAN
LEVEL 250 - 2ND LEVEL
B3-10 MID**

Project No./No. du projet 13-1426-0010 DOC.#070	Sheet/Feuille 2 OF 76	Revision no./ La Révision no. 1
---	-------------------------------------	--

CADD FILE LOCN: N:\CLIENT\GIANT MINE\99_PROJECTS\13-1426-00\10\PHASE 1000\1103\DOC.#070\02_PRODUTION\TENDER\PT-070_CFO3-R1 - B3-10 MID - 3RD LEVEL.DWG



Public Works and Government Services Canada
Travaux publics et Services gouvernementaux Canada

REAL PROPERTY SERVICES
Western Region
SERVICES IMMOBILIERS
Région de l'ouest

PRELIMINARY

NOT FOR CONSTRUCTION

LEGEND

- 5000.0 GMRP COORDINATE SYSTEM
- 600.0 IMG COORDINATE SYSTEM
- 000.0 IME COORDINATE SYSTEM
- 3rd LEVEL (425) UG. DEVELOPMENT
- UG. RAMPS, DECLINES AND INCLINES
- INTERMEDIATE DEVELOPMENT BETWEEN LEVELS
- - - EXTENT OF NON-ARSENIC STOPE ON 3RD LEVEL
- RAISE
- TOP OF RAISE
- RAISE THROUGH LEVEL
- BOTTOM OF RAISE
- ACCESSIBLE BULKHEADS
- NON-ACCESSIBLE BULKHEADS
- DOWN RAMP

NOTES

1. ALL UNITS ARE IN METERS UNLESS OTHERWISE NOTED. COORDINATE SYSTEM IS THE GMRP COORDINATE SYSTEM.
2. IMG GRID DISPLAYED IS IN METERS UNITS AND SHOWN FOR INFORMATION ONLY.
3. THE UNDERGROUND MINE GEOMETRY INFORMATION SHOWN CONTAINS ERRORS AND OMISSIONS WHICH NEED TO BE CONSIDERED WHEN USING IT FOR DESIGN PURPOSES.

REFERENCES

1. COMPOSITE LEVEL PLANS AND MINE LAYOUT PROVIDED BY "PWGSC"

DO NOT SCALE DRAWINGS

Revision/	Description/Description	Date/Date
1	ISSUED FOR TENDER WITH DOC.#070	2014-02-12
0	ISSUED FOR TENDER WITH DOC.#070	2014-01-31
B	ISSUED FOR TENDER WITH DOC.#070	2014-01-07
A	ISSUED FOR TENDER WITH DOC.#070	2013-12-03

Client/client

**PUBLIC WORKS
GOVERNMENT SERVICES
CANADA**

Project title/Titre du projet

**GIANT MINE
REMEDICATION PROJECT
YELLOWKNIFE, N.W.T.**

UNDERGROUND

Approved by/Approve par
DTK

Designed by/Concept par
CY

Drawn by/Dessine par
TAK

PWGSC Project Manager/Administrateur de Projets TP5GC
DAVE COLBOURNE

PWGSC, Architectural and Engineering Resources Manager/
Ressources Architectural et de Directeur d'Ingénierie, TP5GC


Client/client
PWGSC

Drawing title/Titre du dessin

**UNDERGROUND LEVEL PLAN
LEVEL 425 - 3RD LEVEL
B3-10 MID**

Project No./No. du projet 13-1426-0010 DOC.#070	Sheet/Feuille 3 OF 76	Revision no./ La Révision no. 1
---	-------------------------------------	--

CADD FILE LOCN: N:\CLIENT\GIANT MINE\99_PROJECTS\13-1426-00\10\PHASE 1000\1103\DOC.#070\02_PRODUTION\TENDER\PT-070_CFO4-R1 - B3-10 MID - 4TH LEVEL.DWG



PRELIMINARY
 NOT FOR CONSTRUCTION



LEGEND

	GMRP COORDINATE SYSTEM
	IMG COORDINATE SYSTEM
	4th LEVEL (575) UG. DEVELOPMENT
	UG. RAMPS, DECLINES AND INCLINES
	INTERMEDIATE DEVELOPMENT BETWEEN LEVELS
	TOP OF RAISE
	RAISE THROUGH LEVEL
	BOTTOM OF RAISE
	ACCESSIBLE BULKHEADS
	NON-ACCESSIBLE BULKHEADS
	DOWN RAMP

NOTES

- ALL UNITS ARE IN METERS UNLESS OTHERWISE NOTED. COORDINATE SYSTEM IS THE GMRP COORDINATE SYSTEM.
- IMG GRID DISPLAYED IS IN IMPERIAL UNITS AND SHOWN FOR INFORMATION ONLY.
- THE UNDERGROUND MINE GEOMETRY INFORMATION SHOWN CONTAINS ERRORS AND OMISSIONS WHICH NEED TO BE CONSIDERED WHEN USING IT FOR DESIGN PURPOSES.

REFERENCES

- COMPOSITE LEVEL PLANS AND MINE LAYOUT PROVIDED BY "PWGSC"



DO NOT SCALE DRAWINGS

Revision/	Description/Description	Date/Date
1	ISSUED FOR TENDER WITH DOC.#070	2014-02-12
0	ISSUED FOR TENDER WITH DOC.#070	2014-01-31
B	ISSUED FOR TENDER WITH DOC.#070	2014-01-07
A	ISSUED FOR TENDER WITH DOC.#070	2013-12-03

Client/client
**PUBLIC WORKS
 GOVERNMENT SERVICES
 CANADA**

Project title/Titre du projet
**GIANT MINE
 REMEDIATION PROJECT
 YELLOWKNIFE, N.W.T.**

UNDERGROUND

Approved by/Approuvé par
 DTK

Designed by/Conçu par
 CY

Drawn by/Dessiné par
 TAK

PWGSC Project Manager/Administrateur de Projets TPSGC
 DAVE COLBOURNE

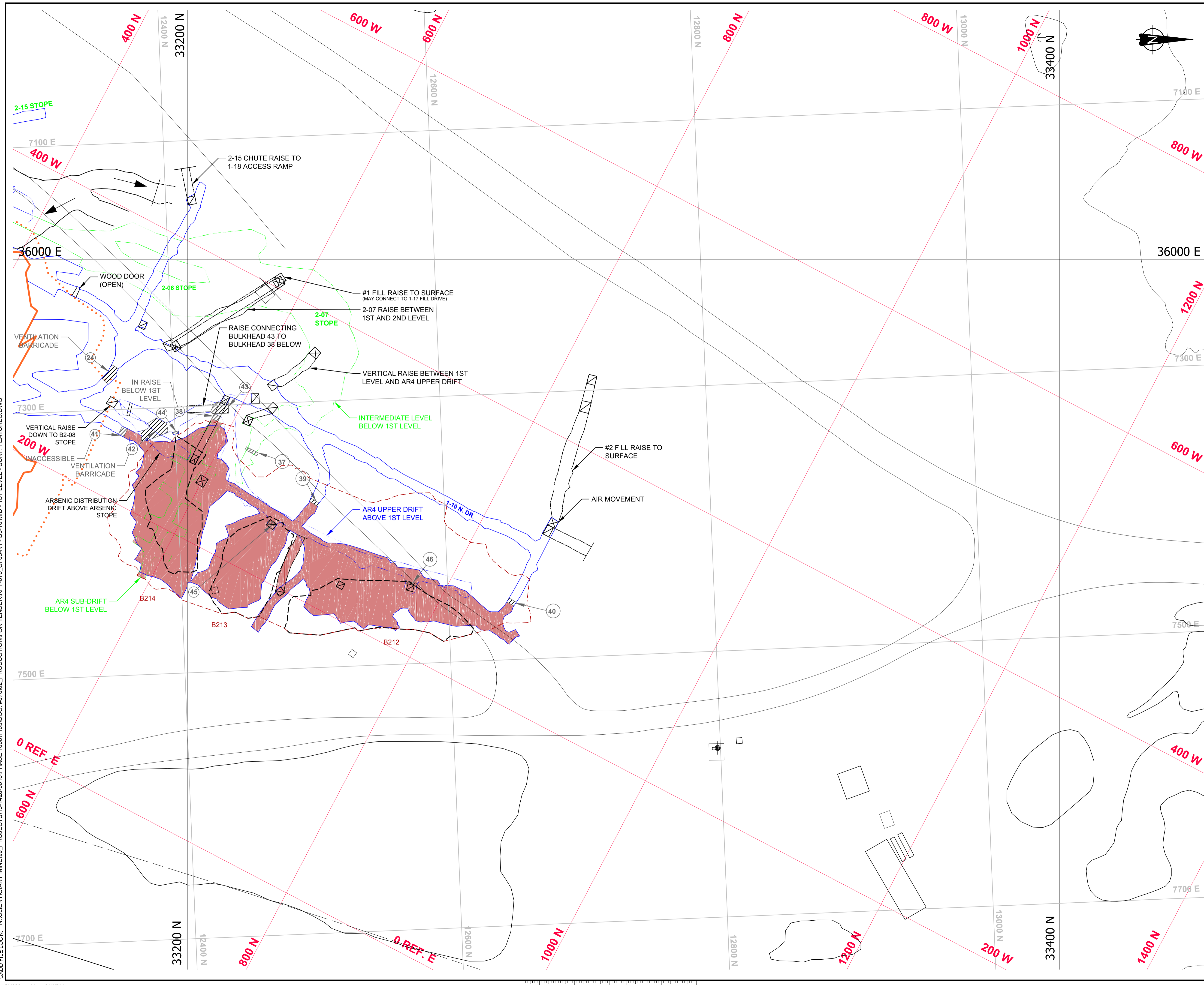
PWGSC, Architectural and Engineering Resources Manager/
 Ressources Architectural et de Directeur d'Ingénierie, TPSGC


Client/client
 PWGSC

Drawing title/Titre du dessin
**UNDERGROUND LEVEL PLAN
 LEVEL 575 - 4TH LEVEL
 B3-10 MID**

Project No./No. du projet 13-1426-0010 DOC.#070	Sheet/Feuille 4 OF 76	Revision no./ La Révision no. 1
---	-----------------------------	---------------------------------------

CADD FILE LOC: N:\CLIENT\GIANT MINE\99_PROJECTS\13-1426-00\10\PHASE 1000\1103\DOC.#070\02_PRODUTION\TENDER\PT-070_CFO5-R1 - B3-10 MID - 1ST LEVEL - SURF. FEATURES.DWG






Public Works and
Government Services
Canada

Traavaux publics et
Services gouvernementaux
Canada

REAL PROPERTY SERVICES
Western Region
SERVICES IMMOBILIERS
Région de l'ouest

PRELIMINARY
NOT FOR CONSTRUCTION



LEGEND


- GMRP COORDINATE SYSTEM
- IMG COORDINATE SYSTEM
- IME COORDINATE SYSTEM
- 1st LEVEL (100) UG. DEVELOPMENT
- UG. RAMPS, DECLINES AND INCLINES
- INTERMEDIATE DEVELOPMENT BETWEEN LEVELS
- APPROXIMATE EXTENT OF B1 PIT ON 1ST LEVEL
- APPROXIMATE EXTENT OF B1 PIT ON AR4 UPPER LEVEL
- EXTENT OF ARSENIC CHAMBERS AND STOPE
- TOP OF ARSENIC CHAMBERS AND STOPE
- ARSENIC CHAMBERS, STOPE AND DEVELOPMENTS ON LEVEL
- RAISE
- TOP OF RAISE
- RAISE THROUGH LEVEL
- BOTTOM OF RAISE
- 70 ACCESSIBLE BULKHEADS
- 15 NON-ACCESSIBLE BULKHEADS
- DOWN RAMP

NOTES

1. ALL UNITS ARE IN METERS UNLESS OTHERWISE NOTED. COORDINATE SYSTEM IS THE GMRP COORDINATE SYSTEM.
2. IMG GRID DISPLAYED IS IN IMPERIAL UNITS AND SHOWN FOR INFORMATION ONLY.
3. THE UNDERGROUND MINE GEOMETRY INFORMATION SHOWN CONTAINS ERRORS AND OMISSIONS WHICH NEED TO BE CONSIDERED WHEN USING IT FOR DESIGN PURPOSES.

REFERENCES

1. COMPOSITE LEVEL PLANS AND MINE LAYOUT PROVIDED BY "PWGSC"



SCALE METRES

DO NOT SCALE DRAWINGS

Revision	Description/Description	Date/Date
1	ISSUED FOR TENDER WITH DOC.#070	2014-02-12
0	ISSUED FOR TENDER WITH DOC.#070	2014-01-31
A	ISSUED FOR TENDER WITH DOC.#070	2014-01-07

**PUBLIC WORKS
GOVERNMENT SERVICES
CANADA**

Project title/Titre du projet
**GIANT MINE
REMEDATION PROJECT
YELLOWKNIFE, N.W.T.**

UNDERGROUND

Approved by/Approuvé par
DTK

Designed by/Concepté par
CY

Drawn by/Dessiné par
TAK

PWGSC Project Manager/Administrateur de Projets TPSGC
DAVE COLBOURNE

PWGSC, Architectural and Engineering Resources Manager/
Ressources Architectural et de Directeur d'Ingénierie, TPSGC

Client/client
PWGSC

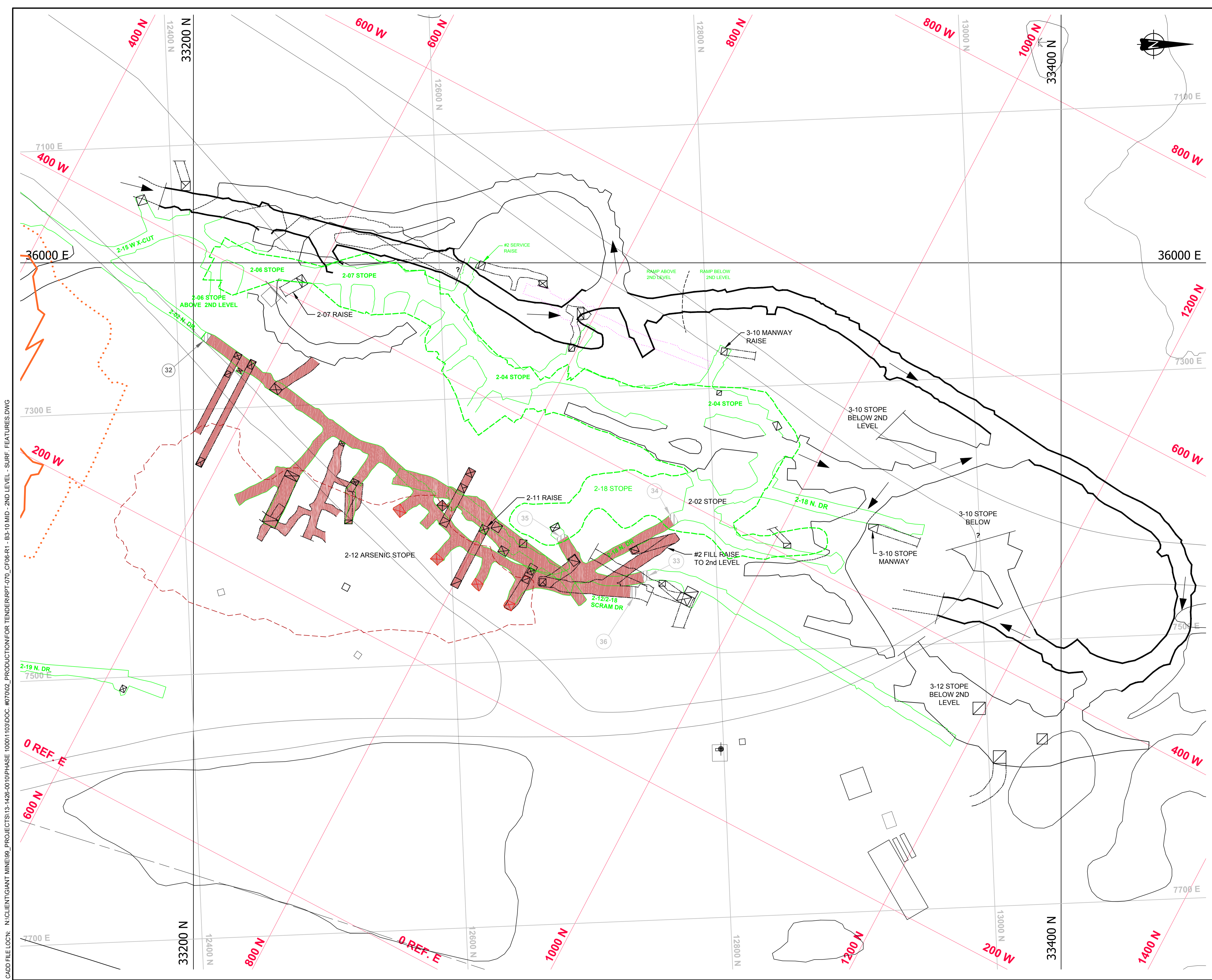
Drawing title/Titre du dessin
**UNDERGROUND LEVEL PLAN
LEVEL 100 - 1ST LEVEL
B3-10 MID
WITH SURFACE FEATURES**

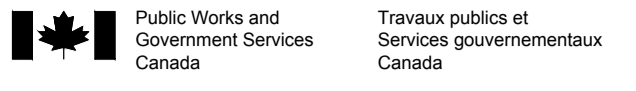
Project No./No. du projet
**13-1426-0010
DOC.#070**

Sheet/Feuille
**5
OF 76**

Revision no./
La Révision no.
1


CADD FILE LOCN: N:\CLIENT\GIANT MINE\99_PROJECTS\13-1426-00\10\PHASE 1000\1103\DOC.#070\02_PRODUTION\TENDER\TPT-070_CF06-R1 - B3-10 MID - 2ND LEVEL - SURF. FEATURES.DWG





REAL PROPERTY SERVICES
Western Region
SERVICES IMMOBILIERS
Région de l'ouest

PRELIMINARY
NOT FOR CONSTRUCTION



LEGEND

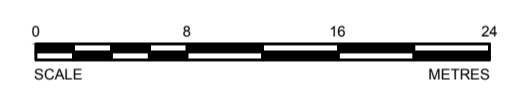
- GMRP COORDINATE SYSTEM
- IMG COORDINATE SYSTEM
- IME COORDINATE SYSTEM
- 2nd LEVEL (250) UG. DEVELOPMENT
- UG. RAMPS, DECLINES AND INCLINES
- INTERMEDIATE DEVELOPMENT BETWEEN LEVELS
- APPROXIMATE EXTENT OF B1 PIT ON 1ST LEVEL
- APPROXIMATE EXTENT OF B1 PIT ON 4th UPPER LEVEL
- EXTENT OF ARSENIC CHAMBERS AND STOPES
- TOP OF ARSENIC CHAMBERS AND STOPES
- EXTENT OF NON ARSENIC STOPE ON 2ND LEVEL
- ARSENIC CHAMBERS, STOPES AND DEVELOPMENTS ON LEVEL
- RAISE
- TOP OF RAISE
- RAISE THROUGH LEVEL
- BOTTOM OF RAISE
- ARSENIC DRAWPOINTS ON 2ND LEVEL
- ACCESSIBLE BULKHEADS
- NON ACCESSIBLE BULKHEADS
- DOWN RAMP

NOTES

1. ALL UNITS ARE IN METERS UNLESS OTHERWISE NOTED. COORDINATE SYSTEM IS THE GMRP COORDINATE SYSTEM.
2. IMG GRID DISPLAYED IS IN IMPERIAL UNITS AND SHOWN FOR INFORMATION ONLY.
3. THE UNDERGROUND MINE GEOMETRY INFORMATION SHOWN CONTAINS ERRORS AND OMISSIONS WHICH NEED TO BE CONSIDERED WHEN USING IT FOR DESIGN PURPOSES.

REFERENCES

1. COMPOSITE LEVEL PLANS AND MINE LAYOUT PROVIDED BY "PWGSC"



DO NOT SCALE DRAWINGS

Revision	Description/Description	Date/Date
1	ISSUED FOR TENDER WITH DOC. #070	2014-02-12
0	ISSUED FOR TENDER WITH DOC. #070	2014-01-31
B	ISSUED FOR TENDER WITH DOC. #070	2014-01-07
A	ISSUED FOR TENDER WITH DOC. #070	2013-12-03

Client/client

**PUBLIC WORKS
GOVERNMENT SERVICES
CANADA**

Project title/Titre du projet

**GIANT MINE
REMEDATION PROJECT
YELLOWKNIFE, N.W.T.**

UNDERGROUND

Approved by/Approuvé par
DTK

Designed by/Concepté par
CY

Drawn by/Dessiné par
TAK

PWGSC Project Manager/Administrateur de Projets TP5GC
DAVE COLBOURNE

PWGSC, Architectural and Engineering Resources Manager/
Ressources Architectural et de Directeur d'Ingénierie, TP5GC

Client/client
PWGSC

Drawing title/Titre du dessin

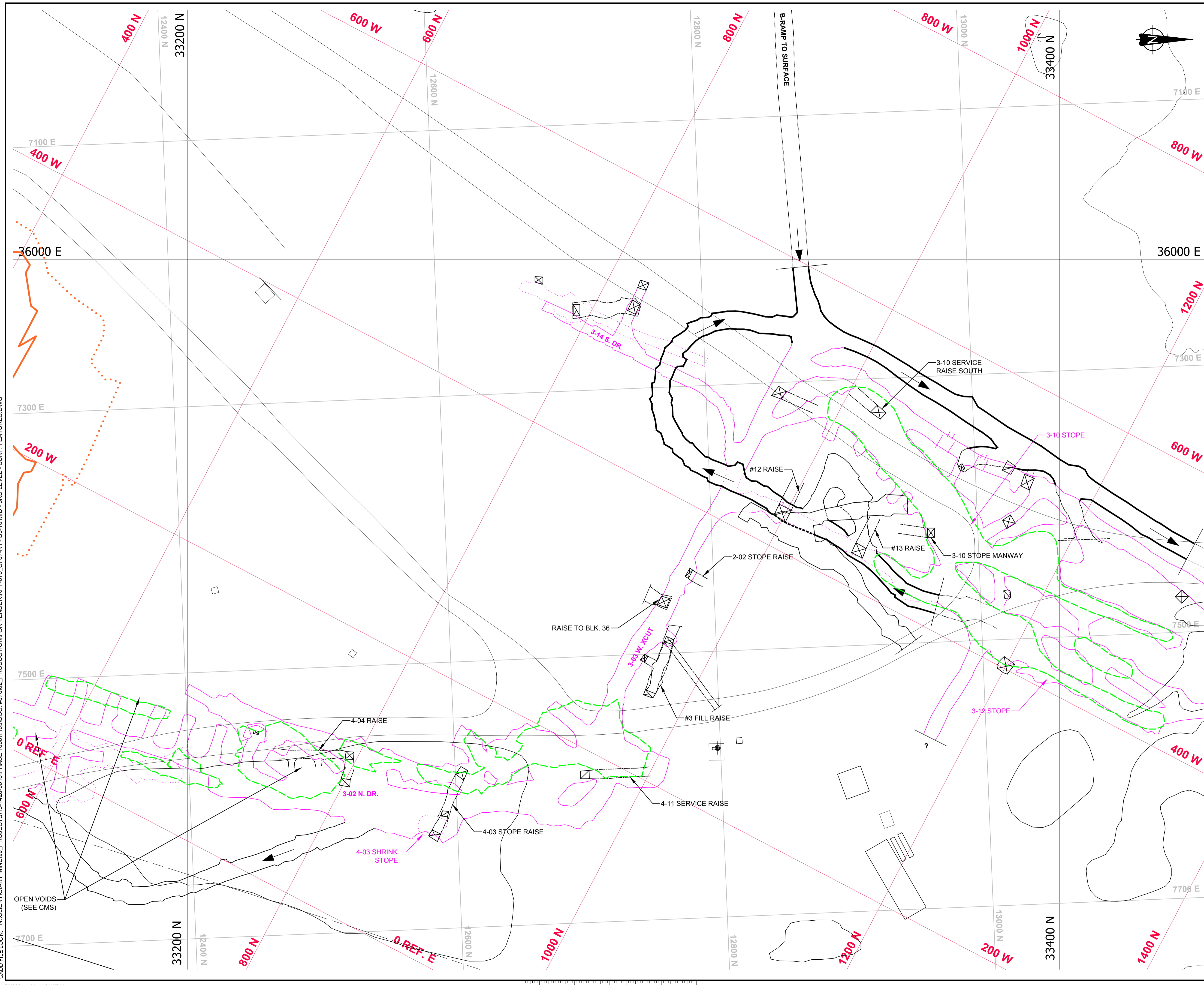
**UNDERGROUND LEVEL PLAN
LEVEL 250 - 2ND LEVEL
B3-10 MID
WITH SURFACE FEATURES**

Project No./No. du projet
**13-1426-0010
DOC. #070**

Sheet/Fauille
**6
OF 76**

Revision no./
La Révision no.
1

CADD FILE LOCN: N:\CLIENT\GIANT MINE\99_PROJECTS\13-1426-00\10\PHASE 1000\1103\DOC.#070\02_PRODUTION\TENDER\TPT-070_CFD7-R1 - B3-10 MID - 3RD LEVEL - SURF. FEATURES.DWG



PRELIMINARY
 NOT FOR CONSTRUCTION



LEGEND

- GMRP COORDINATE SYSTEM
- IMG COORDINATE SYSTEM
- IME COORDINATE SYSTEM
- 3rd LEVEL (425) UG. DEVELOPMENT
- UG. RAMPS, DECLINES AND INCLINES
- INTERMEDIATE DEVELOPMENT BETWEEN LEVELS
- APPROXIMATE EXTENT OF B1 PIT ON 1ST LEVEL
- APPROXIMATE EXTENT OF B1 PIT ON ARA UPPER LEVEL
- EXTENT OF NON-ARSENIC STOPE ON 3RD LEVEL

RAISE

- TOP OF RAISE
- RAISE THROUGH LEVEL
- BOTTOM OF RAISE
- ACCESSIBLE BULKHEADS
- NON-ACCESSIBLE BULKHEADS
- DOWN RAMP

NOTES

1. ALL UNITS ARE IN METERS UNLESS OTHERWISE NOTED. COORDINATE SYSTEM IS THE GMRP COORDINATE SYSTEM.
2. IMG GRID DISPLAYED IS IN IMPERIAL UNITS AND SHOWN FOR INFORMATION ONLY.
3. THE UNDERGROUND MINE GEOMETRY INFORMATION SHOWN CONTAINS ERRORS AND OMISSIONS WHICH NEED TO BE CONSIDERED WHEN USING IT FOR DESIGN PURPOSES.

REFERENCES

1. COMPOSITE LEVEL PLANS AND MINE LAYOUT PROVIDED BY "PWGSC"



DO NOT SCALE DRAWINGS

Revision/	Description/Description	Date/Date
1	ISSUED FOR TENDER WITH DOC.#070	2014-02-12
0	ISSUED FOR TENDER WITH DOC.#070	2014-01-31
B	ISSUED FOR TENDER WITH DOC.#070	2014-01-07
A	ISSUED FOR TENDER WITH DOC.#070	2013-12-03

Client/client
**PUBLIC WORKS
 GOVERNMENT SERVICES
 CANADA**

Project title/Titre du projet
**GIANT MINE
 REMEDIATION PROJECT
 YELLOWKNIFE, N.W.T.**

UNDERGROUND

Approved by/Approuvé par
 DTK

Designed by/Concept par
 CY

Drawn by/Dessiné par
 TAK

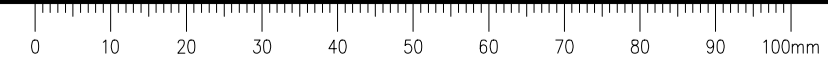
PWGSC Project Manager/Administrateur de Projets TP5GC
 DAVE COLBOURNE

PWGSC, Architectural and Engineering Resources Manager/
 Ressources Architectural et de Directeur d'Ingénierie, TP5GC

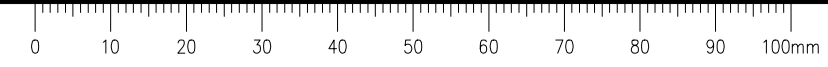

Client/client
 PWGSC

Drawing title/Titre du dessin
**UNDERGROUND LEVEL PLAN
 LEVEL 425 - 3RD LEVEL
 B3-10 MID
 WITH SURFACE FEATURES**

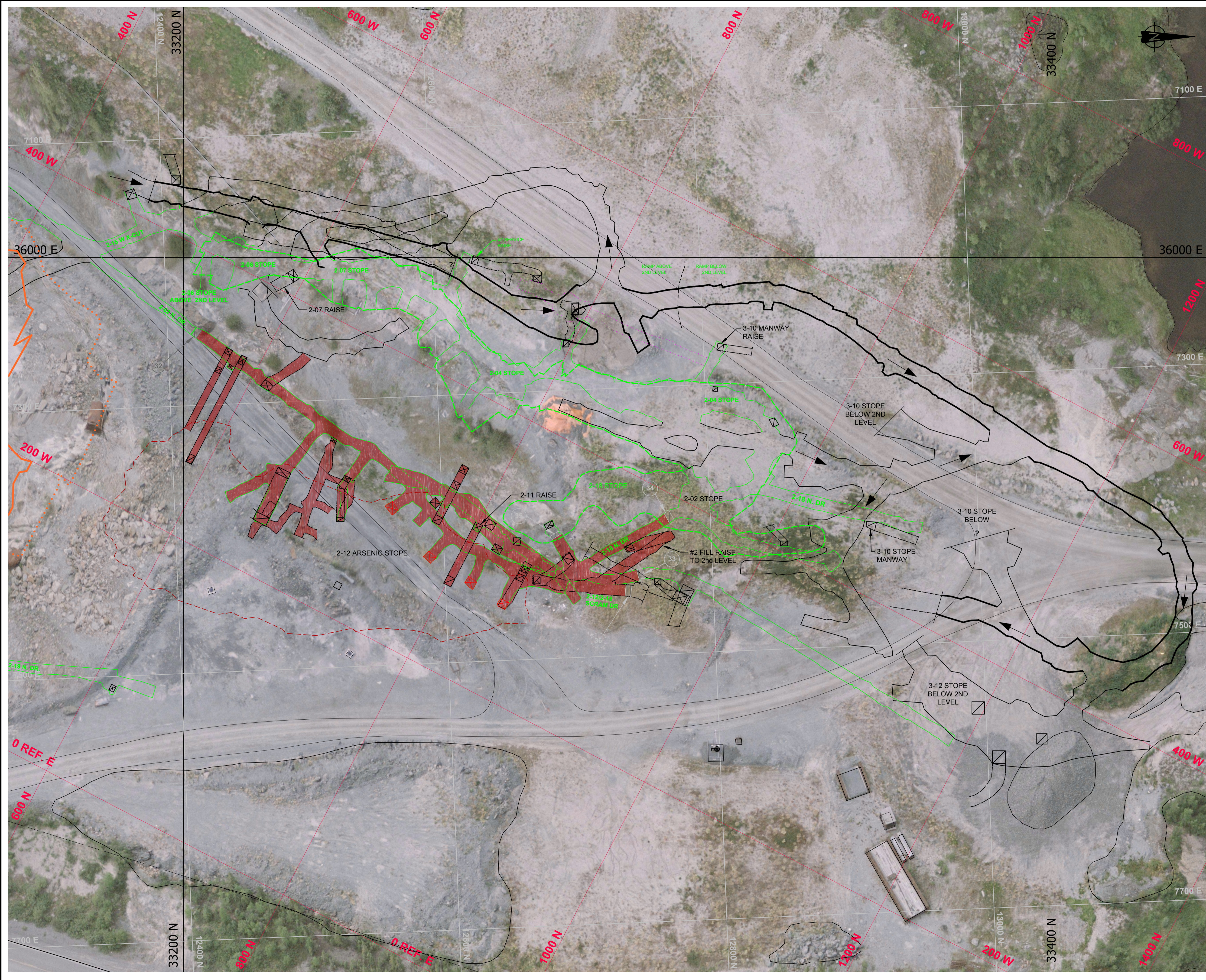
Project No./No. du projet 13-1426-0010 DOC.#070	Sheet/Fauille 7 OF 76	Revision no./ La Révision no. 1
---	-------------------------------------	--



CADD FILE LOCN: N:\CLIENT\GIANT MINE\99_PROJECTS\13-1426-00\10\PHASE 1000\1103\DOC.#070\02_PRODUTION\TENDER\PT-070_CF09-R1 - B3-10 MID -1ST LEVEL - AERIAL.DWG



CADD FILE LOCN: N:\CLIENT\GIANT MINE\99_PROJECTS\13-1426-00\10\PHASE-1000\1103\DOC.#070\02_PRODUTION\TENDER\PT-070_CF10-R1_B3-10 MID - 2ND LEVEL - AERIAL.DWG



PRELIMINARY
NOT FOR CONSTRUCTION



LEGEND

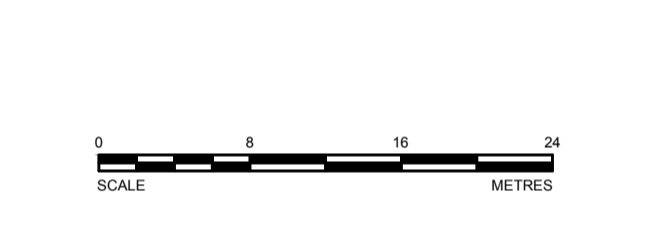
	GMRP COORDINATE SYSTEM
	IMG COORDINATE SYSTEM
	IME COORDINATE SYSTEM
	2nd LEVEL (250) UG DEVELOPMENT
	UG RAMP, DECLINES AND INCLINES
	INTERMEDIATE DEVELOPMENT BETWEEN LEVELS
	APPROXIMATE EXTENT OF B1 PIT ON 1ST LEVEL
	APPROXIMATE EXTENT OF B1 PIT ON AR4 UPPER LEVEL
	EXTENT OF ARSENIC CHAMBERS AND STOPE
	TOP OF ARSENIC CHAMBERS AND STOPE
	EXTENT OF NON-ARSENIC STOPE ON 2ND LEVEL
	ARSENIC CHAMBERS, STOPE AND DEVELOPMENTS ON LEVEL
	RAISE
	TOP OF RAISE
	RAISE THROUGH LEVEL
	BOTTOM OF RAISE
	ARSENIC DRAWPOINTS ON 2ND LEVEL
	ACCESSIBLE BULKHEADS
	NON-ACCESSIBLE BULKHEADS
	DOWN RAMP

NOTES

- ALL UNITS ARE IN METERS UNLESS OTHERWISE NOTED. COORDINATE SYSTEM IS THE GMRP COORDINATE SYSTEM.
- IMG GRID DISPLAYED IS IN IMPERIAL UNITS AND SHOWN FOR INFORMATION ONLY.
- THE UNDERGROUND MINE GEOMETRY INFORMATION SHOWN CONTAINS ERRORS AND OMISSIONS WHICH NEED TO BE CONSIDERED WHEN USING IT FOR DESIGN PURPOSES.

REFERENCES

- COMPOSITE LEVEL PLANS AND MINE LAYOUT PROVIDED BY "PWGSC"



DO NOT SCALE DRAWINGS

Revision/	Description/Description	Date/Date
1	ISSUED FOR TENDER WITH DOC.#070	2014-02-12
0	ISSUED FOR TENDER WITH DOC.#070	2014-01-31
B	ISSUED FOR TENDER WITH DOC.#070	2014-01-07
A	ISSUED FOR TENDER WITH DOC.#070	2013-12-03

Client/client
**PUBLIC WORKS
 GOVERNMENT SERVICES
 CANADA**

Project title/Titre du projet
**GIANT MINE
 REMEDIATION PROJECT
 YELLOWKNIFE, N.W.T.**

UNDERGROUND

Approved by/Approuvé par
 DTK

Designed by/Concepté par
 CY

Drawn by/Dessiné par
 TAK

PWGSC Project Manager/Administrateur de Projets TPSGC
 DAVE COLBOURNE

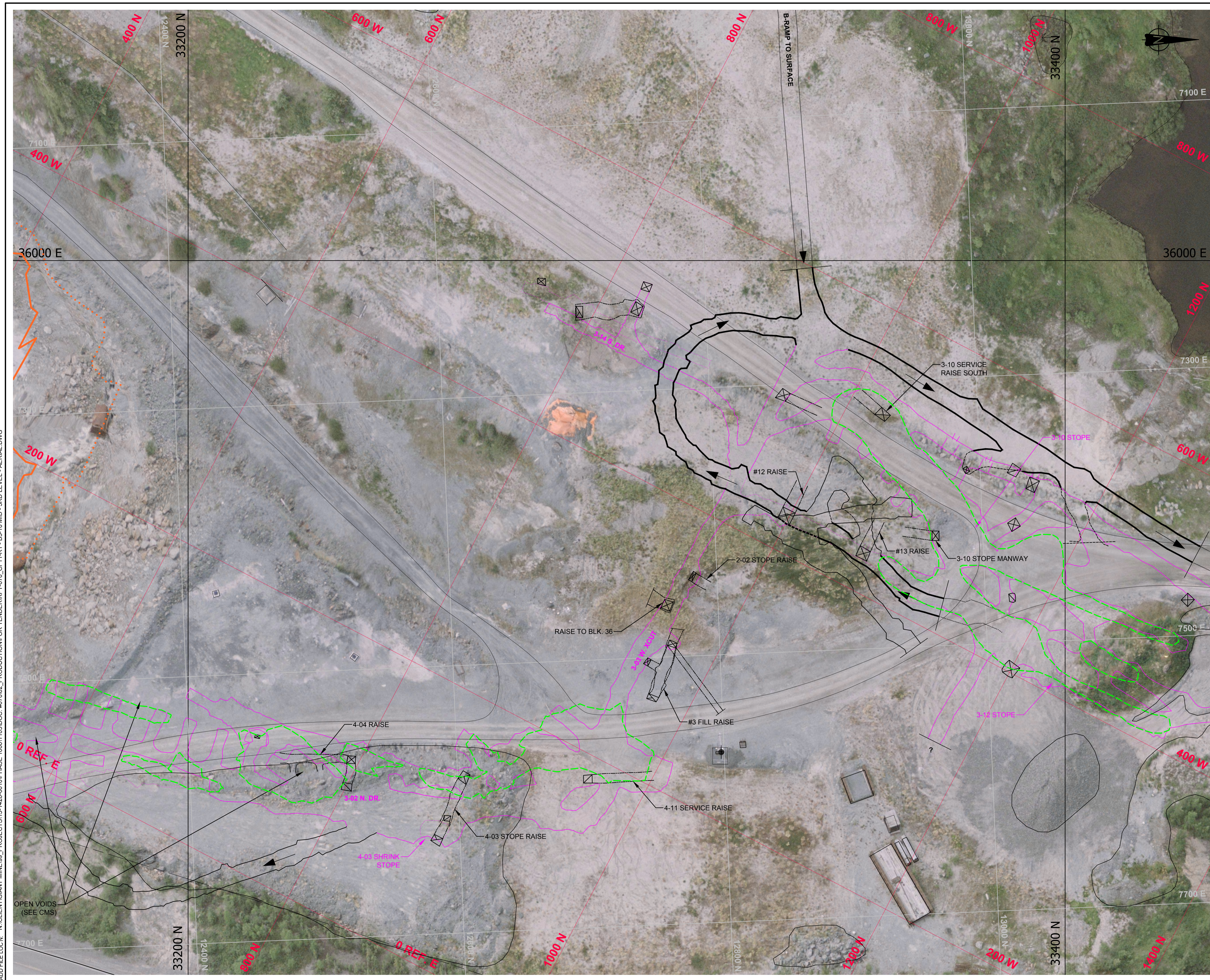
PWGSC, Architectural and Engineering Resources Manager/
 Ressources Architectural et de Directeur d'Ingénierie, TPSGC

Client/client
 PWGSC

Drawing title/Titre du dessin
**UNDERGROUND LEVEL PLAN
 LEVEL 250 - 2ND LEVEL
 B3-10 MID
 WITH SURFACE FEATURES &
 AERIAL PHOTO**

Project No./No. du projet 13-1426-0010 DOC.#070	Sheet/Fauille 10 OF 76	Revision no./ La Révision no. 1
---	------------------------------	---------------------------------------

CADD FILE LOCN: N:\CLIENT\GIANT MINE\99_PROJECTS\13-1426-00\10\PHASE 1000\1103\DOC.#070\02_PRODUCTION\TENDER\TPT-070_C11-R1 - B3-10 MID - 3RD LEVEL - AERIAL.DWG



Public Works and Government Services Canada
Travaux publics et Services gouvernementaux Canada

REAL PROPERTY SERVICES
Western Region
SERVICES IMMOBILIERS
Région de l'ouest

PRELIMINARY
NOT FOR CONSTRUCTION

Golder Associates

LEGEND

- 5000.0 GMRP COORDINATE SYSTEM
- 5000.0 IM3 COORDINATE SYSTEM
- 5000.0 IME COORDINATE SYSTEM
- 5000.0 3rd LEVEL (425) UG DEVELOPMENT
- 5000.0 UG RAMP, DECLINES AND INCLINES
- 5000.0 INTERMEDIATE DEVELOPMENT BETWEEN LEVELS
- 5000.0 APPROXIMATE EXTENT OF B1 PIT ON 1ST LEVEL
- 5000.0 APPROXIMATE EXTENT OF B1 PIT ON ARA UPPER LEVEL
- 5000.0 EXTENT OF NON-ARSENIC STOPE ON 3RD LEVEL

RAISE

- ☒ TOP OF RAISE
- ☒ RAISE THROUGH LEVEL
- ☒ BOTTOM OF RAISE
- ⊙ ACCESSIBLE BULKHEADS
- ⊙ NON-ACCESSIBLE BULKHEADS
- ➔ DOWN RAMP

NOTES

1. ALL UNITS ARE IN METERS UNLESS OTHERWISE NOTED. COORDINATE SYSTEM IS THE GMRP COORDINATE SYSTEM.
2. IM3 GRID DISPLAYED IS IN IMPERIAL UNITS AND SHOWN FOR INFORMATION ONLY.
3. THE UNDERGROUND MINE GEOMETRY INFORMATION SHOWN CONTAINS ERRORS AND OMISSIONS WHICH NEED TO BE CONSIDERED WHEN USING IT FOR DESIGN PURPOSES.

REFERENCES

1. COMPOSITE LEVEL PLANS AND MINE LAYOUT PROVIDED BY "PWGSC"

0 8 16 24
SCALE METRES

DO NOT SCALE DRAWINGS

Revision/	Description/Description	Date/Date
1	ISSUED FOR TENDER WITH DOC.#070	2014-02-12
0	ISSUED FOR TENDER WITH DOC.#070	2014-01-31
B	ISSUED FOR TENDER WITH DOC.#070	2014-01-07
A	ISSUED FOR TENDER WITH DOC.#070	2013-12-03

**PUBLIC WORKS
GOVERNMENT SERVICES
CANADA**

Project title/Titre du projet
**GIANT MINE
REMEDATION PROJECT
YELLOWKNIFE, N.W.T.**

UNDERGROUND

Approved by/Approuvé par
DTK

Designed by/Conçu par
CY

Drawn by/Dessiné par
TAK

PWGSC Project Manager/Administrateur de Projets TPSGC
DAVE COLBOURNE

PWGSC, Architectural and Engineering Resources Manager/
Ressources Architectural et de Directeur d'Ingénierie, TPSGC

Client/client
PWGSC

Drawing title/Titre du dessin
**UNDERGROUND LEVEL PLAN
LEVEL 250 - 2ND LEVEL
B3-10 MID
WITH SURFACE FEATURES &
AERIAL PHOTO**

Project No./No. du projet 13-1426-0010 DOC.#070	Sheet/Feuille 11 OF 76	Revision no./ La Révision no. 1
---	--------------------------------------	--



CADD FILE LOCN: N:\CLIENT\GIANT MINE\99_PROJECTS\13-1426-00\10\PHASE 1000\1103\DOC.#070\02_PRODUCTION\TENDER\TPT-070_CF12-R1 - B3-10 MID - 4TH LEVEL - AERIAL.DWG



PRELIMINARY
NOT FOR CONSTRUCTION



LEGEND

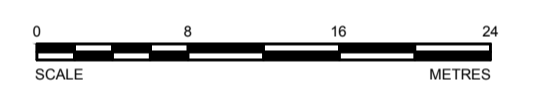
- 5000.0 GMRP COORDINATE SYSTEM
 - 600.0 IMG COORDINATE SYSTEM
 - 600.0 IME COORDINATE SYSTEM
 - 4th LEVEL (875) UG. DEVELOPMENT
 - UG. RAMP, DECLINES AND INCLINES
 - INTERMEDIATE DEVELOPMENT BETWEEN LEVELS
 - APPROXIMATE EXTENT OF B1 PIT ON 1ST LEVEL
 - APPROXIMATE EXTENT OF B1 PIT ON 4th UPPER LEVEL
- RAISES**
- ☐ TOP OF RAISE
 - ☒ RAISE THROUGH LEVEL
 - ☒ BOTTOM OF RAISE
 - ⊗ ACCESSIBLE BULKHEADS
 - ⊖ NON-ACCESSIBLE BULKHEADS
 - ➔ DOWN RAMP

NOTES

1. ALL UNITS ARE IN METERS UNLESS OTHERWISE NOTED. COORDINATE SYSTEM IS THE GMRP COORDINATE SYSTEM.
2. IMG GRID DISPLAYED IS IN IMPERIAL UNITS AND SHOWN FOR INFORMATION ONLY.
3. THE UNDERGROUND MINE GEOMETRY INFORMATION SHOWN CONTAINS ERRORS AND OMISSIONS WHICH NEED TO BE CONSIDERED WHEN USING IT FOR DESIGN PURPOSES.

REFERENCES

1. COMPOSITE LEVEL PLANS AND MINE LAYOUT PROVIDED BY "PWGSC"



DO NOT SCALE DRAWINGS

Revision/	Description/Description	Date/Date
1	ISSUED FOR TENDER WITH DOC.#070	2014-02-12
0	ISSUED FOR TENDER WITH DOC.#070	2014-01-31
B	ISSUED FOR TENDER WITH DOC.#070	2014-01-07
A	ISSUED FOR TENDER WITH DOC.#070	2013-12-03

Client/client

**PUBLIC WORKS
GOVERNMENT SERVICES
CANADA**

Project title/Titre du projet
**GIANT MINE
REMEDATION PROJECT
YELLOWKNIFE, N.W.T.**

UNDERGROUND

Approved by/Approuvé par
DTK

Designed by/Concepté par
CY

Drawn by/Dessiné par
TAK

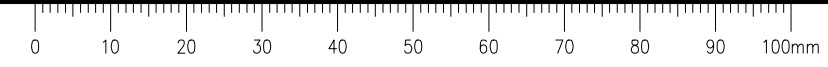
PWGSC Project Manager/Administrateur de Projets TPSGC
DAVE COLBOURNE

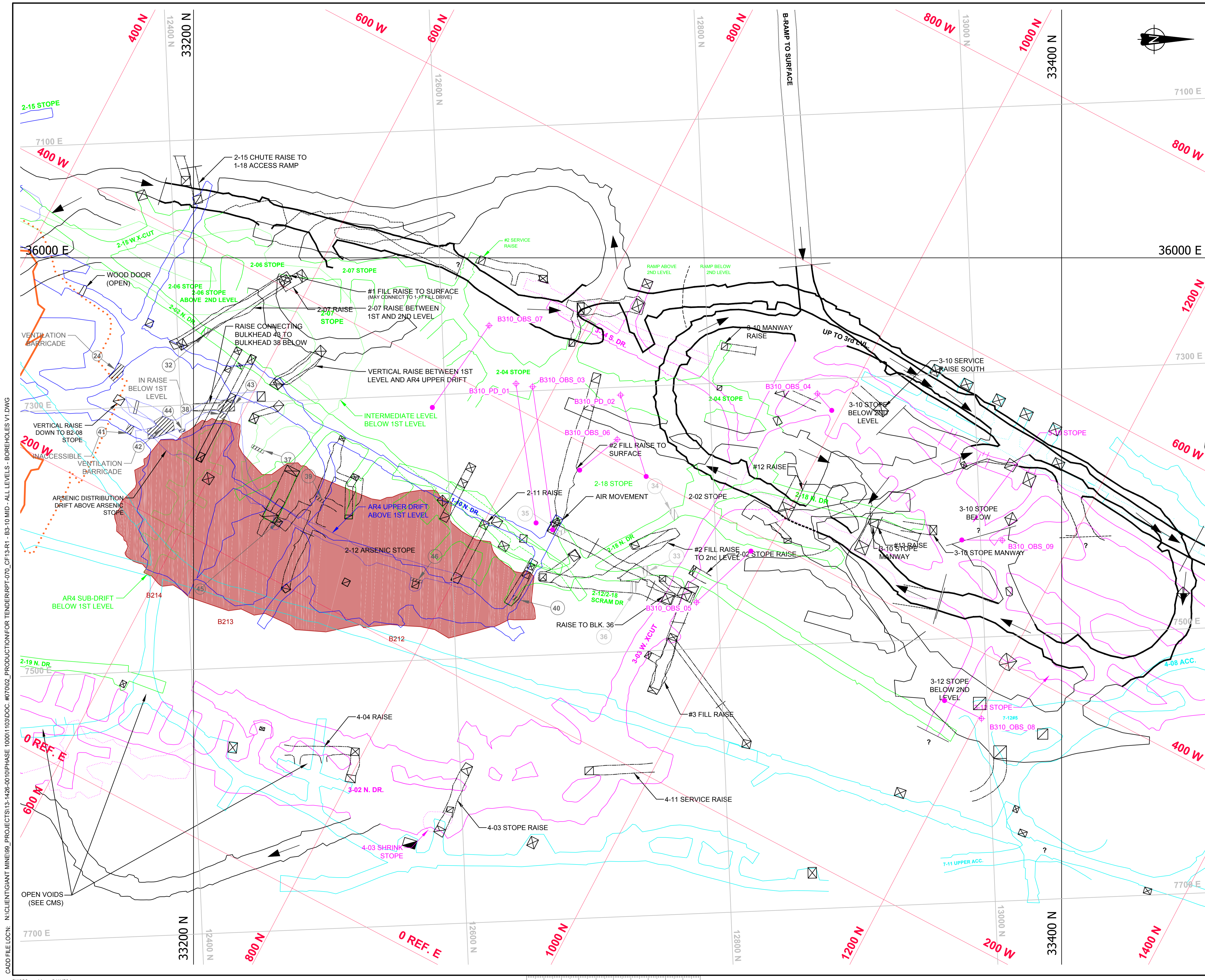
PWGSC, Architectural and Engineering Resources Manager/
Ressources Architectural et de Directeur d'Ingénierie, TPSGC

Client/client
PWGSC

Drawing title/Titre du dessin
**UNDERGROUND LEVEL PLAN
LEVEL 250 - 2ND LEVEL
B3-10 MID
WITH SURFACE FEATURES &
AERIAL PHOTO**

Project No./No. du projet 13-1426-0010 DOC.#070	Sheet/Feuille 12 OF 76	Revision no./ La Révision no. 1
---	------------------------------	---------------------------------------





Public Works and Government Services Canada
Travaux publics et Services gouvernementaux Canada

REAL PROPERTY SERVICES
Western Region
SERVICES IMMOBILIERS
Région de l'ouest

PRELIMINARY
NOT FOR CONSTRUCTION

LEGEND

- 10000 U GMRP COORDINATE SYSTEM
- 1000 U IM3 COORDINATE SYSTEM
- 100 U IME COORDINATE SYSTEM
- 1st LEVEL (100) UG DEVELOPMENT
- 2nd LEVEL (250) UG DEVELOPMENT
- 3rd LEVEL (425) UG DEVELOPMENT
- 4th LEVEL (575) UG DEVELOPMENT
- UG RAMP, DECLINES AND INCLINES
- INTERMEDIATE DEVELOPMENT BETWEEN LEVELS
- APPROXIMATE EXTENT OF B1 PIT ON 1ST LEVEL
- APPROXIMATE EXTENT OF B1 PIT ON AR4 UPPER LEVEL
- EXTENT OF ARSENIC CHAMBERS AND STOPE
- ARSENIC CHAMBERS, STOPE AND DEVELOPMENTS ON LEVEL
- RAISES
- TOP OF RAISE
- RAISE THROUGH LEVEL
- BOTTOM OF RAISE
- ACCESSIBLE BULKHEADS
- NON-ACCESSIBLE BULKHEADS
- DOWN RAMP
- 2013 PLANNED OBSERVATION/PASTE BOREHOLES

NOTES

1. ALL UNITS ARE IN METERS UNLESS OTHERWISE NOTED. COORDINATE SYSTEM IS THE GMRP COORDINATE SYSTEM.
2. IM3 GRID DISPLAYED IS IN IMPERIAL UNITS AND SHOWN FOR INFORMATION ONLY.
3. THE UNDERGROUND MINE GEOMETRY INFORMATION SHOWN CONTAINS ERRORS AND OMISSIONS WHICH NEED TO BE CONSIDERED WHEN USING IT FOR DESIGN PURPOSES.

REFERENCES

1. COMPOSITE LEVEL PLANS AND MINE LAYOUT PROVIDED BY "PWGSC"

SCALE

DO NOT SCALE DRAWINGS

Revision	Description/Description	Date/Date
1	ISSUED FOR TENDER WITH DOC #070	2014-02-12
0	ISSUED FOR TENDER WITH DOC #070	2014-01-31
A	ISSUED FOR TENDER WITH DOC #070	2014-01-07

**PUBLIC WORKS
GOVERNMENT SERVICES
CANADA**

Project Title/Titre du projet
**GIANT MINE
REMEDATION PROJECT
YELLOWKNIFE, N.W.T.**

UNDERGROUND

Approved by/Approuvé par
DTK

Designed by/Concepté par
CY

Drawn by/Dessiné par
TAK

PWGSC Project Manager/Administrateur de Projets TP5GC
DAVE COLBOURNE

PWGSC, Architectural and Engineering Resources Manager/
Ressources Architectural et de Directeur d'Ingénierie, TP5GC

Client/client
PWGSC

Drawing Title/Titre du dessin
**UNDERGROUND LEVEL PLAN
LEVEL 100, 250, 425 & 575
1ST, 2ND, 3RD & 4TH LEVEL
B3-10 MID
WITH BOREHOLES - V1**

Project No./No. du projet
**13-1426-0010
DOC. #070**

Sheet/Feuille
**13
OF 76**

Revision no./
La Révision no.
1

CADD FILE LOCN: N:\CLIENT\GIANT MINE\99_PROJECTS\13-1426-0010\PHASE 1000\1103\DOC.#070\02_PRODUTION\TENDER\T-070_Cf-R1 - B3-10 MID - ALL LEVELS - BOREHOLES V1.DWG

PRELIMINARY
NOT FOR CONSTRUCTION



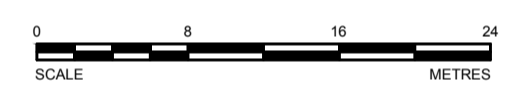
LEGEND

- 5000.0 UTM GMRP COORDINATE SYSTEM
- 600.0 UTM IM3 COORDINATE SYSTEM
- 600.0 UTM IME COORDINATE SYSTEM
- 1st LEVEL (100) UG. DEVELOPMENT
- 2nd LEVEL (250) UG. DEVELOPMENT
- 3rd LEVEL (425) UG. DEVELOPMENT
- 4th LEVEL (575) UG. DEVELOPMENT
- UG. RAMPS, DECLINES AND INCLINES
- INTERMEDIATE DEVELOPMENT BETWEEN LEVELS
- APPROXIMATE EXTENT OF B1 PIT ON AR4 UPPER LEVEL
- EXTENT OF ARSENIC CHAMBERS AND STOPE
- ARSENIC CHAMBERS, STOPE AND DEVELOPMENTS ON LEVEL
- RAISES
- TOP OF RAISE
- RAISE THROUGH LEVEL
- BOTTOM OF RAISE
- ACCESSIBLE BULKHEADS
- NON-ACCESSIBLE BULKHEADS
- DOWN RAMP
- 2013 PLANNED OBSERVATION/PASTE BOREHOLES

- NOTES**
1. ALL UNITS ARE IN METERS UNLESS OTHERWISE NOTED. COORDINATE SYSTEM IS THE GMRP COORDINATE SYSTEM.
 2. IM3 GRID DISPLAYED IS IN IMPERIAL UNITS AND SHOWN FOR INFORMATION ONLY.
 3. THE UNDERGROUND MINE GEOMETRY INFORMATION SHOWN CONTAINS ERRORS AND OMISSIONS WHICH NEED TO BE CONSIDERED WHEN USING IT FOR DESIGN PURPOSES.

REFERENCES

1. COMPOSITE LEVEL PLANS AND MINE LAYOUT PROVIDED BY "PWGSC"



DO NOT SCALE DRAWINGS

Revision/	Description/Description	Date/Date
1	ISSUED FOR TENDER WITH DOC #070	2014-02-12
0	ISSUED FOR TENDER WITH DOC #070	2014-01-31
A	ISSUED FOR TENDER WITH DOC #070	2014-01-07

Client/client

**PUBLIC WORKS
GOVERNMENT SERVICES
CANADA**

Project title/Titre du projet
**GIANT MINE
REMEDATION PROJECT
YELLOWKNIFE, N.W.T.**

UNDERGROUND

Approved by/Approuvé par
DTK

Designed by/Concept par
CY

Drawn by/Dessiné par
TAK

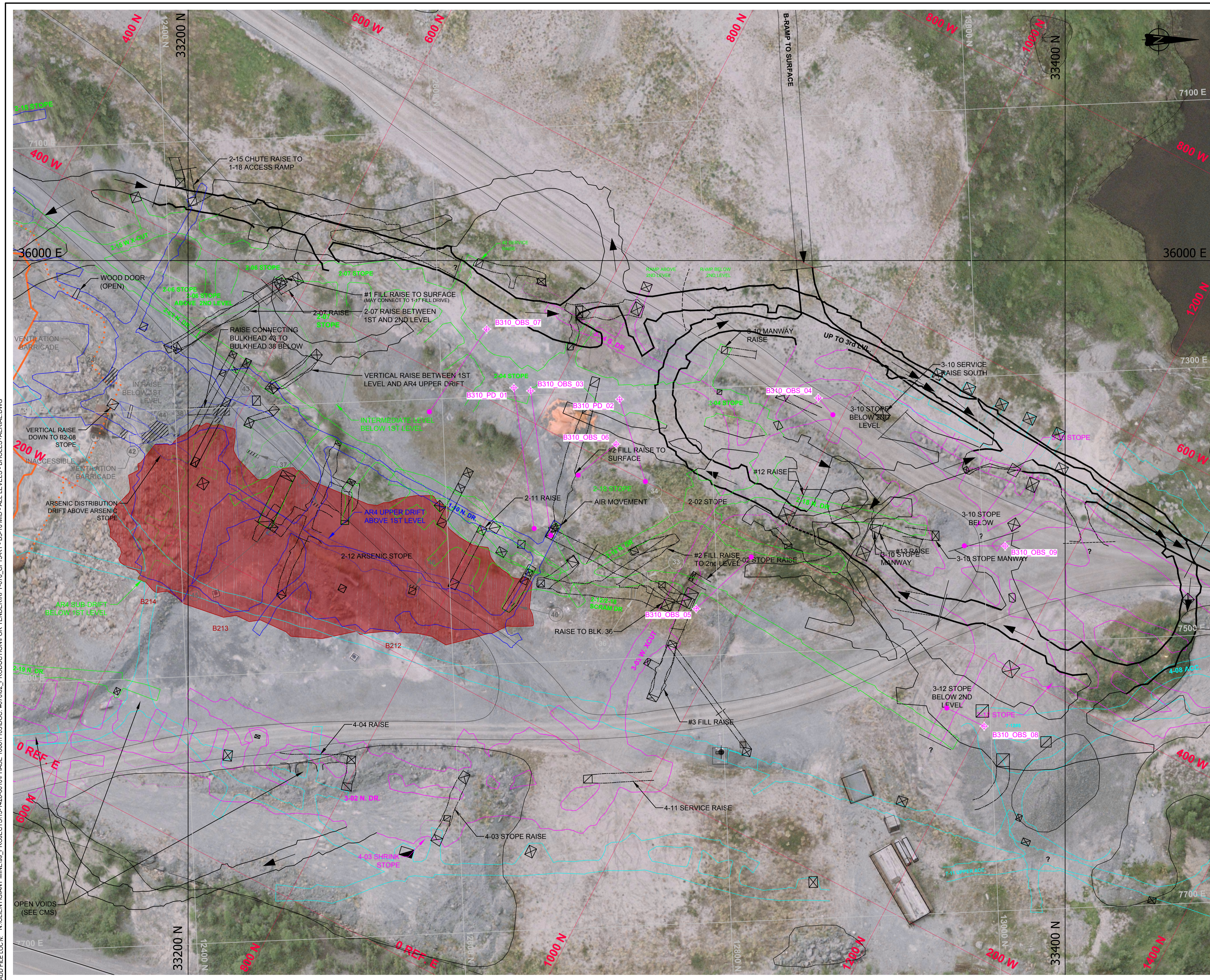
PWGSC Project Manager/Administrateur de Projets TPSGC
DAVE COLBOURNE

PWGSC, Architectural and Engineering Resources Manager/
Ressources Architectural et de Directeur d'Ingénierie, TPSGC

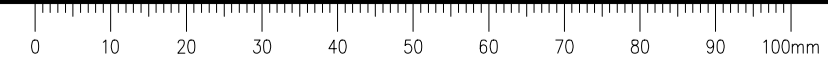
Client/client
PWGSC

Drawing title/Titre du dessin
**UNDERGROUND LEVEL PLAN
LEVEL 100, 250, 425 & 575
1ST, 2ND, 3RD & 4TH LEVEL
B3-10 MID
WITH BOREHOLES - V1,
SURF. FEATURES & AERIAL PHOTO**

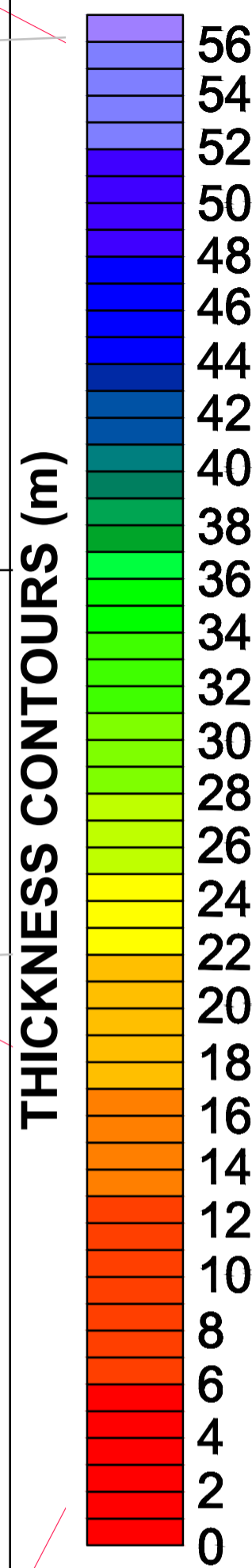
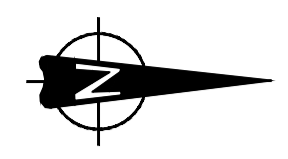
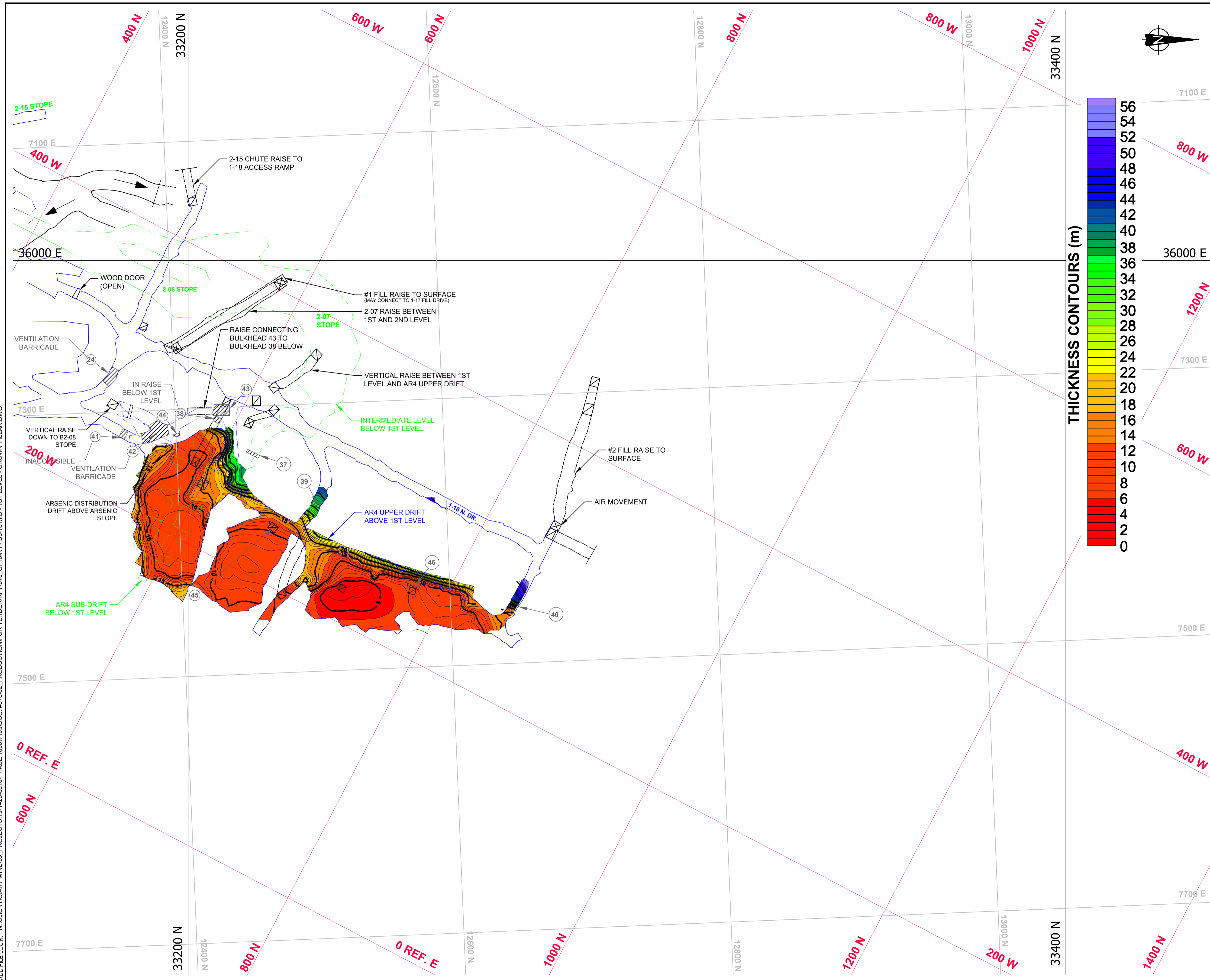
Project No./No. du projet 13-1426-0010 DOC. #070	Sheet/Fauille 15 OF 76	Revision no./ La Révision no. 1
--	------------------------------	--



CADD FILE LOCN: N:\CLIENT\GIANT MINE\99_PROJECTS\13-1426-0010\PHASE 1000\1103\DOC.#070\02_PRODUTION\TENDER\PT-070_CF15-R1_B3-10 MID - ALL LEVELS - BHOLES+AERIAL.DWG



CADD FILE LOCN: N:\CLIENT\GIANT MINE\99_PROJECTS\13-1426-00\10\PHASE 1000\1103\DOC.#070\02_PRODUTION\TENDER\RPT-070_Cf16-R1 - B3-10 MID - 1ST LEVEL - CROWN PILLAR.DWG



PRELIMINARY
 NOT FOR CONSTRUCTION



LEGEND

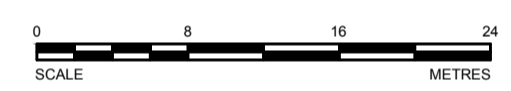
	GMRP COORDINATE SYSTEM
	IMG COORDINATE SYSTEM
	IME COORDINATE SYSTEM
	1st LEVEL (100) UG DEVELOPMENT
	UG RAMP, DECLINES AND INCLINES
	INTERMEDIATE DEVELOPMENT BETWEEN LEVELS
	RAISE
	TOP OF RAISE
	RAISE THROUGH LEVEL
	BOTTOM OF RAISE
	ACCESSIBLE BULKHEADS
	NON-ACCESSIBLE BULKHEADS
	DOWN RAMP

NOTES

- ALL UNITS ARE IN METERS UNLESS OTHERWISE NOTED. COORDINATE SYSTEM IS THE GMRP COORDINATE SYSTEM.
- IMG GRID DISPLAYED IS IN METERS UNITS AND SHOWN FOR INFORMATION ONLY.
- THE UNDERGROUND MINE GEOMETRY INFORMATION SHOWN CONTAINS ERRORS AND OMISSIONS WHICH NEED TO BE CONSIDERED WHEN USING IT FOR DESIGN PURPOSES.

REFERENCES

- COMPOSITE LEVEL PLANS AND MINE LAYOUT PROVIDED BY "PWGSC"



DO NOT SCALE DRAWINGS

Revision/	Description/Description	Date/Date
1	ISSUED FOR TENDER WITH DOC.#070	2014-02-12
0	ISSUED FOR TENDER WITH DOC.#070	2014-01-31
A	ISSUED FOR TENDER WITH DOC.#070	2014-01-09

Client/client
**PUBLIC WORKS
 GOVERNMENT SERVICES
 CANADA**

Project title/Titre du projet
**GIANT MINE
 REMEDIATION PROJECT
 YELLOWKNIFE, N.W.T.**

UNDERGROUND

Approved by/Approuvé par
 DTK

Designed by/Concept par
 CY

Drawn by/Dessiné par
 TAK

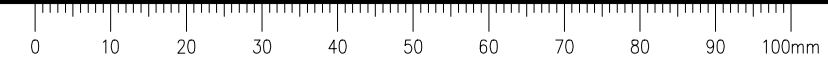
PWGSC Project Manager/Administrateur de Projets TPSGC
 DAVE COLBOURNE

PWGSC, Architectural and Engineering Resources Manager/
 Ressources Architectural et de Directeur d'Ingénierie, TPSGC

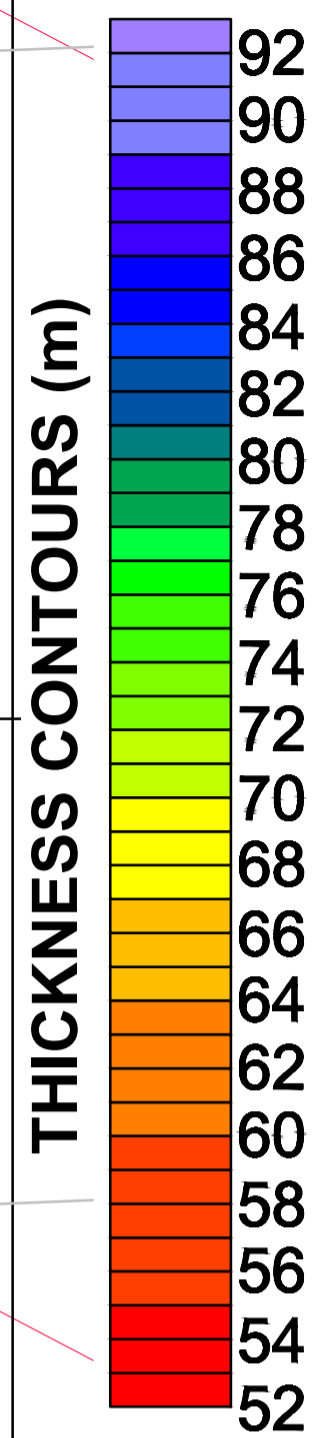
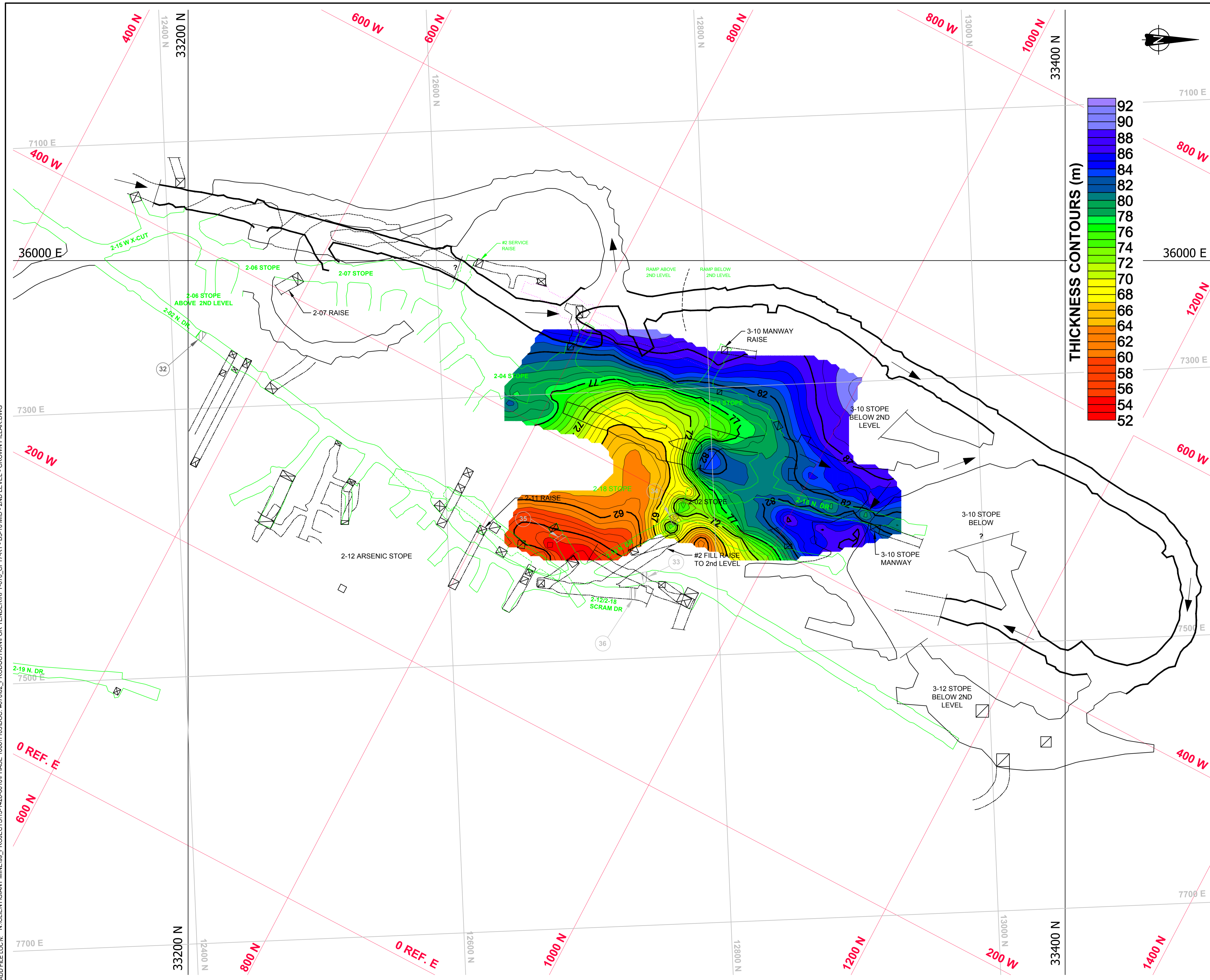
Client/client
 PWGSC

Drawing title/Titre du dessin
**UNDERGROUND LEVEL PLAN
 LEVEL 100 - 1ST LEVEL
 B3-10 MID
 CROWN PILLAR THICKNESS**

Project No./No. du projet 13-1426-0010 DOC.#070	Sheet/Feuille 16 OF 76	Revision no./ La Révision no. 1
---	------------------------------	--



CADD FILE LOCN: N:\CLIENT\GIANT MINE\99_PROJECTS\13-1426-00\PHASE 1000\1103\DOC.#070\02_PRODUTION\TENDER\TENDER\T070_C17-R1 - B3-10 MID - 2ND LEVEL - CROWN PILLAR.DWG



PRELIMINARY
 NOT FOR CONSTRUCTION



LEGEND

	GMRP COORDINATE SYSTEM
	IMG COORDINATE SYSTEM
	IME COORDINATE SYSTEM
	2nd LEVEL (250) UG DEVELOPMENT
	UG RAMP, DECLINES AND INCLINES
	INTERMEDIATE DEVELOPMENT BETWEEN LEVELS
	RAISE
	TOP OF RAISE
	RAISE THROUGH LEVEL
	BOTTOM OF RAISE
	ACCESSIBLE BULKHEADS
	NON-ACCESSIBLE BULKHEADS
	DOWN RAMP

NOTES

- ALL UNITS ARE IN METERS UNLESS OTHERWISE NOTED. COORDINATE SYSTEM IS THE GMRP COORDINATE SYSTEM.
- IMG GRID DISPLAYED IS IN METERS UNITS AND SHOWN FOR INFORMATION ONLY.
- THE UNDERGROUND MINE GEOMETRY INFORMATION SHOWN CONTAINS ERRORS AND OMISSIONS WHICH NEED TO BE CONSIDERED WHEN USING IT FOR DESIGN PURPOSES.

REFERENCES

- COMPOSITE LEVEL PLANS AND MINE LAYOUT PROVIDED BY "PWGSC"



DO NOT SCALE DRAWINGS

Revision/	Description/Description	Date/Date
1	ISSUED FOR TENDER WITH DOC.#070	2014-02-12
0	ISSUED FOR TENDER WITH DOC.#070	2014-01-31
A	ISSUED FOR TENDER WITH DOC.#070	2014-01-24

PUBLIC WORKS
GOVERNMENT SERVICES
CANADA

Project title/Titre du projet
GIANT MINE
REMEDATION PROJECT
YELLOWKNIFE, N.W.T.

UNDERGROUND

Approved by/Approuvé par
 DTK

Designed by/Concepté par
 CY

Drawn by/Dessiné par
 TAK

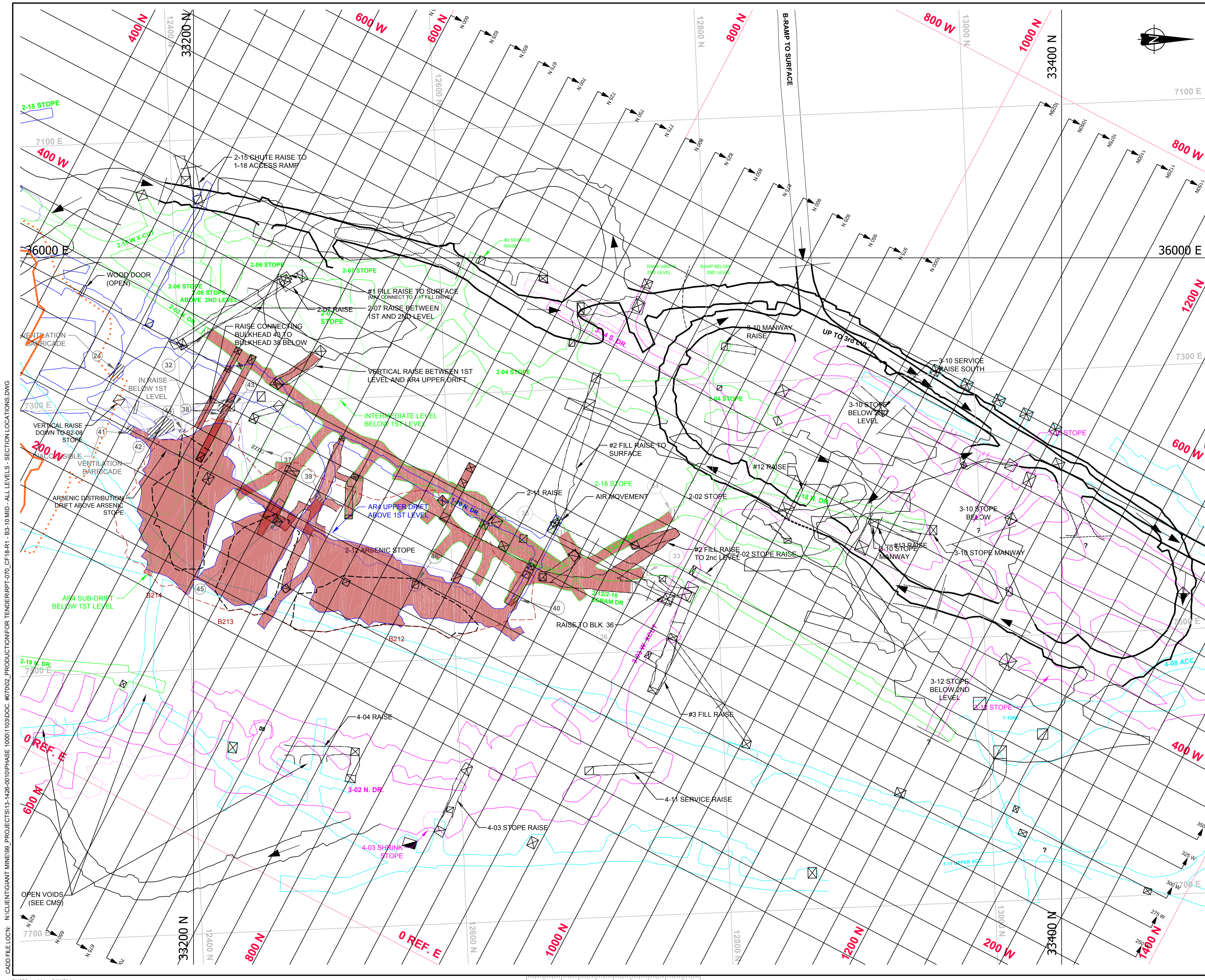
PWGSC Project Manager/Administrateur de Projets TPSGC
 DAVE COLBOURNE

PWGSC, Architectural and Engineering Resources Manager/
 Ressources Architectural et de Directeur d'Ingénierie, TPSGC

Client/client
 PWGSC

Drawing title/Titre du dessin
UNDERGROUND LEVEL PLAN
LEVEL 250 - 2ND LEVEL
B3-10 MID
CROWN PILLAR THICKNESS

Project No./No. du projet 13-1426-0010 DOC.#070	Sheet/Feuille 17 OF 76	Revision no./ La Révision no. 1
--	-------------------------------------	--



Public Works and Government Services Canada
Travaux publics et Services gouvernementaux Canada

REAL PROPERTY SERVICES
Western Region
SERVICES IMMOBILIERS
Région de l'ouest

PRELIMINARY

NOT FOR CONSTRUCTION

Golder Associates

LEGEND

- 1000.0 GMRP COORDINATE SYSTEM
- 600.0 IMG COORDINATE SYSTEM
- 300.0 IME COORDINATE SYSTEM
- 1st LEVEL (100) UG. DEVELOPMENT
- 2nd LEVEL (250) UG. DEVELOPMENT
- 3rd LEVEL (425) UG. DEVELOPMENT
- 4th LEVEL (575) UG. DEVELOPMENT
- UG. RAMPS, DECLINES AND INCLINES
- INTERMEDIATE DEVELOPMENT BETWEEN LEVELS
- APPROXIMATE EXTENT OF 81 PIT ON 1ST LEVEL
- APPROXIMATE EXTENT OF 81 PIT ON AR4 UPPER LEVEL
- EXTENT OF ARSENIC CHAMBERS AND STOPE
- TOP OF ARSENIC CHAMBERS AND STOPE
- ARSENIC CHAMBERS, STOPE AND DEVELOPMENTS ON LEVEL
- RAISES
- TOP OF RAISE
- RAISE THROUGH LEVEL
- BOTTOM OF RAISE
- ACCESSIBLE BULKHEADS
- NON-ACCESSIBLE BULKHEADS
- DOWN RAMP

NOTES

1. ALL UNITS ARE IN METERS UNLESS OTHERWISE NOTED. COORDINATE SYSTEM IS THE GMRP COORDINATE SYSTEM.
2. IMG GRID DISPLAYED IS IN IMPERIAL UNITS AND SHOWN FOR INFORMATION ONLY.
3. THE UNDERGROUND MINE GEOMETRY INFORMATION SHOWN CONTAINS ERRORS AND OMISSIONS WHICH NEED TO BE CONSIDERED WHEN USING IT FOR DESIGN PURPOSES.
4. GEOLOGY SECTIONS 400N TO 1000N ARE BOOK 24.
5. GEOLOGY SECTIONS 1050N TO 1300N ARE BOOK 33.

REFERENCES

1. COMPOSITE LEVEL PLANS AND MINE LAYOUT PROVIDED BY "PWGSC"

0 5 10 15 20
SCALE METRES

DO NOT SCALE DRAWINGS

Revision	Description/Description	Date/Date
1	ISSUED FOR TENDER WITH DOC. #070	2014-02-12
0	ISSUED FOR TENDER WITH DOC. #070	2014-01-31
A	ISSUED FOR TENDER WITH DOC. #070	2014-01-09

**PUBLIC WORKS
GOVERNMENT SERVICES
CANADA**

Project title/Titre du projet
**GIANT MINE
REMEDATION PROJECT
YELLOWKNIFE, N.W.T.**

UNDERGROUND

Approved by/Approuvé par
DTK

Designed by/Conçu par
CY

Drawn by/Dessiné par
TAK

PWGSC Project Manager/Administrateur de Projets TPSGC
DAVE COLBOURNE

PWGSC, Architectural and Engineering Resources Manager/
Ressources Architectural et de Directeur d'Ingénierie, TPSGC

Client/client
PWGSC

Drawing title/Titre du dessin
**UNDERGROUND LEVEL PLAN
LEVEL 100, 250, 425 & 575
1ST, 2ND, 3RD & 4TH LEVEL
B3-10 MID
WITH SECTION LOCATIONS**

Project No./No. du projet
**13-1426-0010
DOC. #070**

Sheet/Fauille
**18
OF 76**

Revision no./
La Révision no.
1

CADD FILE LOCN: N:\CLIENT\GIANT MINE\99_PROJECTS\13-1426-0010\PHASE 1000\1103\DOC. #070\02_PRODUCION\TENDER\T070_C18-R1 - B3-10 MID - ALL LEVELS - SECTION LOCATIONS.DWG

PRELIMINARY
NOT FOR CONSTRUCTION



LEGEND

- 200 N IMG COORDINATE SYSTEM
- TOPOGRAPHY
- UNKNOWN ACCESSIBILITY
- MAN ACCESSIBLE DEVELOPMENTS
- EQUIPMENT ACCESSIBLE DEVELOPMENTS
- INACCESSIBLE DEVELOPMENTS
- SLOPE VOIDS
- NON-ARSENIC STOPES
- ARSENIC CHAMBERS AND STOPES
- CMS SURVEYS
- PITS
- BULKHEADS
- PILLARS
- DRILLHOLE LOCATIONS
- DIGITIZED LINE WORK NOT YET MODELED

NOTES

1. GRID DISPLAYED IS IN IMG AND SHOWN FOR INFORMATION ONLY.
2. DRILLHOLE LOCATIONS SHOWN ARE APPROXIMATE. SEE SURPAC MODEL FOR MORE INFORMATION.

DO NOT SCALE DRAWINGS

Revision/	Description/Description	Date/Date
1	ISSUED FOR TENDER WITH DOC #070	2014-02-12
0	ISSUED FOR TENDER WITH DOC #070	2014-01-31
A	ISSUED FOR TENDER WITH DOC #070	2014-01-09

Client/client
**PUBLIC WORKS
GOVERNMENT SERVICES
CANADA**

Project title/Titre du projet
**GIANT MINE
REMEDIATION PROJECT
YELLOWKNIFE, N.W.T.**

UNDERGROUND

Approved by/Approve par
DTK

Designed by/Concept par
CY

Drawn by/Dessine par
TAK

PWSSC Project Manager/Administrateur de Projets TPSSC
DAVE COLBOURNE

PWSSC Architectural and Engineering Resources Manager/
Ressources Architectural et de Directeur d'ingénierie, TPSSC

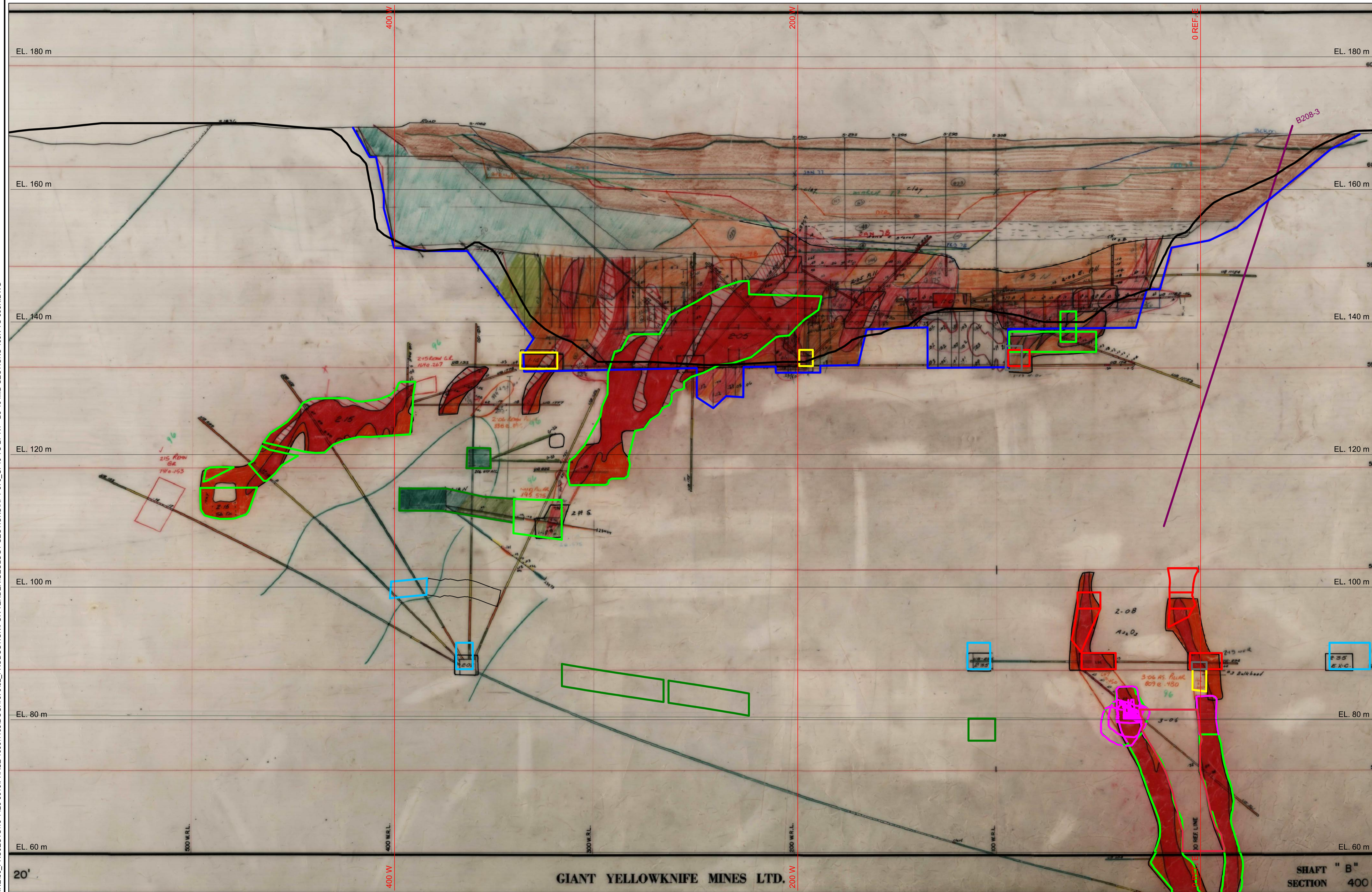
Client/client
PWSSC

Drawing title/Titre du dessin

**B3-10 MID SECTIONS
SURPAC LINEWORK
BOOK 24
400N**

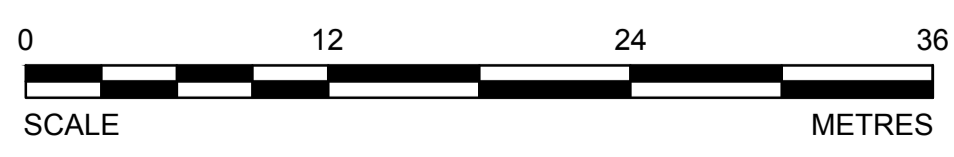
Project No./No. du projet	Sheet/Feuille	Revision no./ La Révision no.
13-1426-0010 DOC. #070	19 OF 76	1

CADD FILE LOCN: N:\CLIENT\GIANT MINE\99_PROJECTS\13-1426-0010\PHASE 10000\103\DOC.#070\02_PRODUCTION\FOR TENDER\GEOLOGY SECTIONS\RPT-070_CF19 TO 27-R1 - B3-10 MID SECTIONS 400N TO 600N.DWG



GIANT YELLOWKNIFE MINES LTD.

SECTION 400N
SEE SCALE



PRELIMINARY
NOT FOR CONSTRUCTION



- LEGEND**
- 200 N IMG COORDINATE SYSTEM
 - TOPOGRAPHY
 - UNKNOWN ACCESSIBILITY
 - MAN ACCESSIBLE DEVELOPMENTS
 - EQUIPMENT ACCESSIBLE DEVELOPMENTS
 - INACCESSIBLE DEVELOPMENTS
 - STOPE VOIDS
 - NON-ARSENIC STOPES
 - ARSENIC CHAMBERS AND STOPES
 - CMS SURVEYS
 - PITS
 - BULKHEADS
 - PILLARS
 - DRILLHOLE LOCATIONS
 - DIGITIZED LINE WORK NOT YET MODELED

- NOTES**
- GRID DISPLAYED IS IN IMG AND SHOWN FOR INFORMATION ONLY.
 - DRILLHOLE LOCATIONS SHOWN ARE APPROXIMATE. SEE SURPAC MODEL FOR MORE INFORMATION.

DO NOT SCALE DRAWINGS

Revision/	Description/Description	Date/Date
1	ISSUED FOR TENDER WITH DOC. #070	2014-02-12
0	ISSUED FOR TENDER WITH DOC. #070	2014-01-31
A	ISSUED FOR TENDER WITH DOC. #070	2014-01-09

Client/client
**PUBLIC WORKS
GOVERNMENT SERVICES
CANADA**

Project title/Titre du projet
**GIANT MINE
REMEDIATION PROJECT
YELLOWKNIFE, N.W.T.**

UNDERGROUND

Approved by/Approve par
DTK

Designed by/Concept par
CY

Drawn by/Dessine par
TAK

PWSSC Project Manager/Administrateur de Projets TPSSC
DAVE COLBOURNE

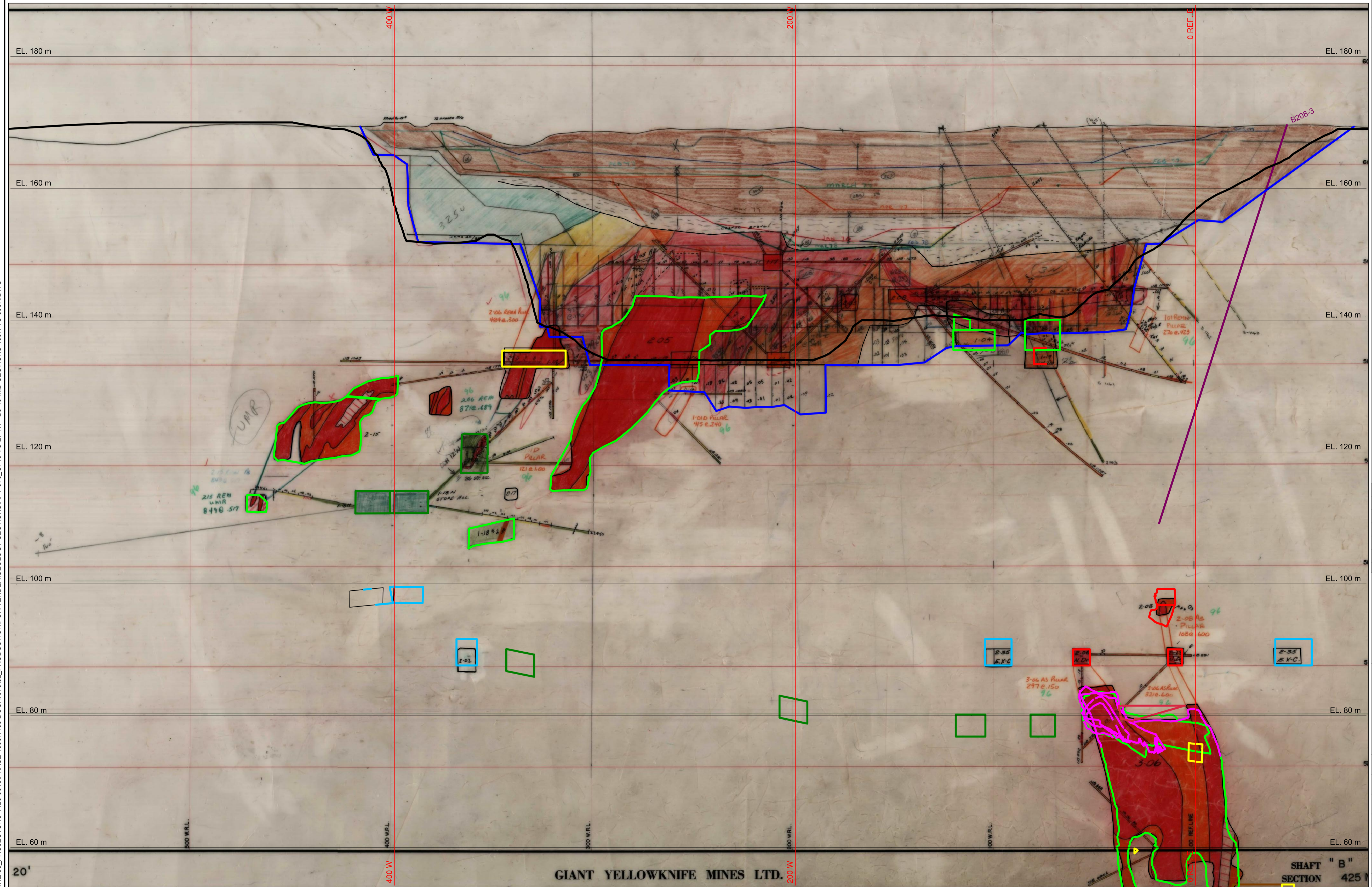
PWSSC, Architectural and Engineering Resources Manager/
Ressources Architectural et de Directeur d'ingénierie, TPSSC

Client/client
PWSSC

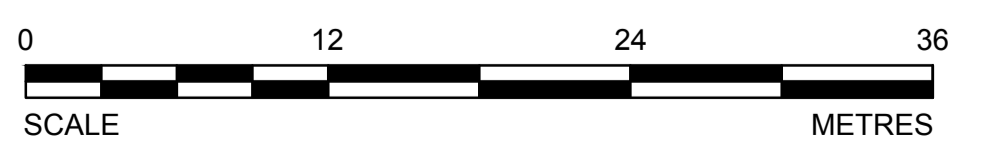
Drawing title/Titre du dessin

**B3-10 MID SECTIONS
SURPAC LINEWORK
BOOK 24
425N**

Project No./No. du projet	Sheet/Feuille	Revision no./ La Révision no.
13-1426-0010 DOC. #070	20 OF 76	1



SECTION 425N
SEE SCALE



CADD FILE LOCN: N:\CLIENT\GIANT MINE\99_PROJECTS\13-1426-0010\PHASE 10000\1103\DOC.#070\02_PRODUCTION\FOR TENDER\GEOLOGY SECTIONS\RPT-070_CF19 TO 27-R1 - B3-10 MID SECTIONS 400N TO 600N.DWG

PRELIMINARY
NOT FOR CONSTRUCTION



LEGEND

- 200 N IMG COORDINATE SYSTEM
- TOPOGRAPHY
- UNKNOWN ACCESSIBILITY
- MAN ACCESSIBLE DEVELOPMENTS
- EQUIPMENT ACCESSIBLE DEVELOPMENTS
- INACCESSIBLE DEVELOPMENTS
- SLOPE VOIDS
- NON-ARSENIC STOPES
- ARSENIC CHAMBERS AND STOPES
- CMS SURVEYS
- PITS
- BULKHEADS
- PILLARS
- DRILLHOLE LOCATIONS
- DIGITIZED LINE WORK NOT YET MODELED

NOTES

1. GRID DISPLAYED IS IN IMG AND SHOWN FOR INFORMATION ONLY.
2. DRILLHOLE LOCATIONS SHOWN ARE APPROXIMATE. SEE SURPAC MODEL FOR MORE INFORMATION.

DO NOT SCALE DRAWINGS

Revision/	Description/Description	Date/Date
1	ISSUED FOR TENDER WITH DOC. #070	2014-02-12
0	ISSUED FOR TENDER WITH DOC. #070	2014-01-31
A	ISSUED FOR TENDER WITH DOC. #070	2014-01-09

Client/client
**PUBLIC WORKS
GOVERNMENT SERVICES
CANADA**

Project title/Titre du projet
**GIANT MINE
REMEDATION PROJECT
YELLOWKNIFE, N.W.T.**

UNDERGROUND

Approved by/Approve par
DTK

Designed by/Concept par
CY

Drawn by/Dessine par
TAK

PWSSC Project Manager/Administrateur de Projets TPSSC
DAVE COLBOURNE

PWSSC, Architectural and Engineering Resources Manager/
Ressources Architectural et de Directeur d'ingénierie, TPSSC

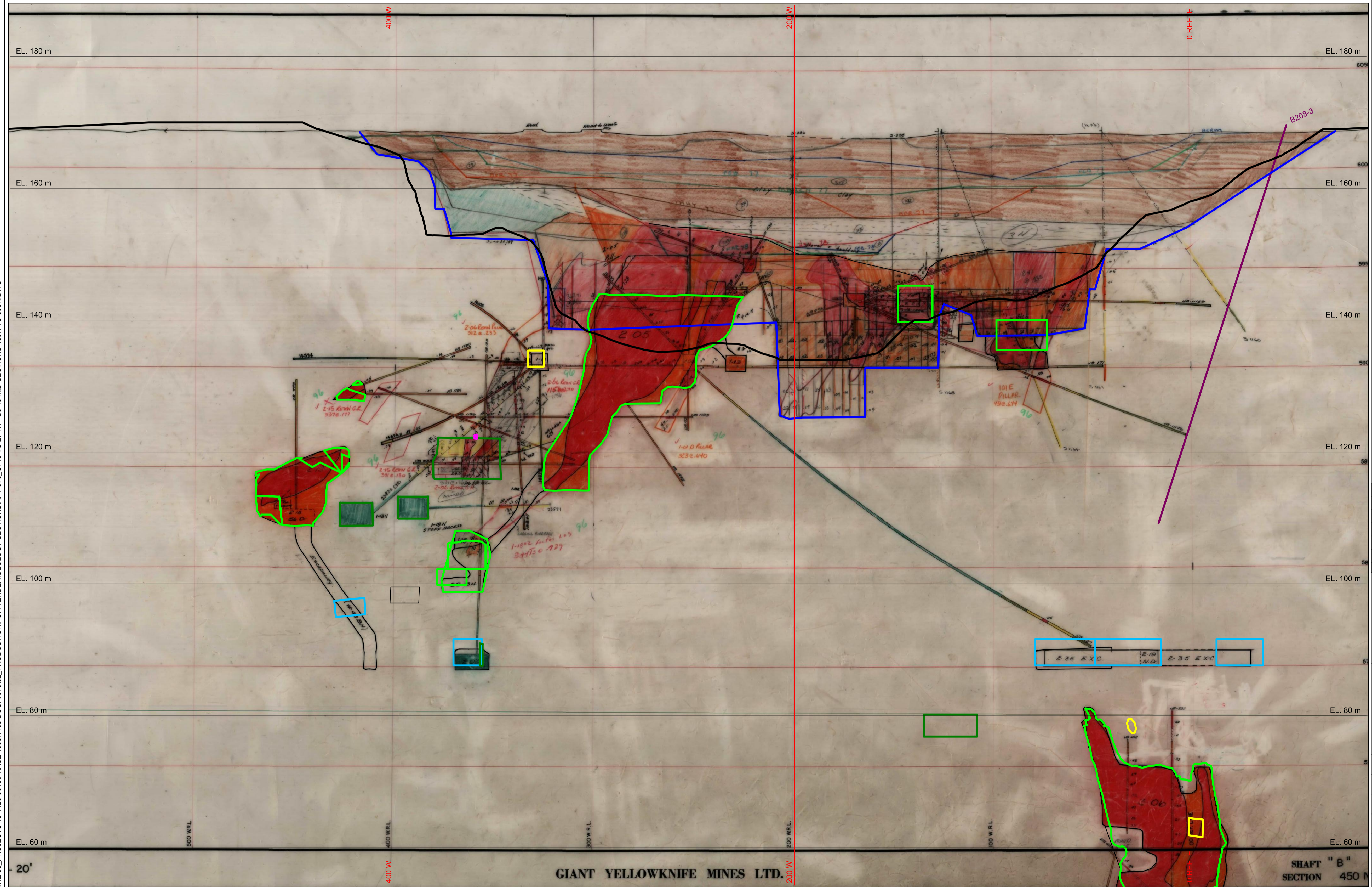
Client/client
PWSSC

Drawing title/Titre du dessin

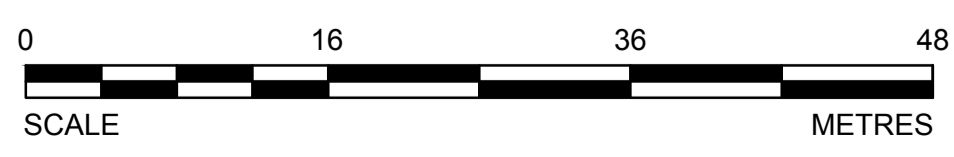
**B3-10 MID SECTIONS
SURPAC LINEWORK
BOOK 24
450N**

Project No./No. du projet 13-1426-0010 DOC. #070	Sheet/Feuille 21 OF 76	Revision no./ La Révision no. 1
--	--------------------------------------	--

CADD FILE LOCN: N:\CLIENT\GIANT MINE\99_PROJECTS\13-1426-0010\PHASE 1000\1103\DOC.#070\02_PRODUCTION\FOR TENDER\GEOLOGY SECTIONS\RPT-070_CF19 TO 27-R1 - B3-10 MID SECTIONS 400N TO 600N.DWG



SECTION 450N
SEE SCALE



PRELIMINARY
NOT FOR CONSTRUCTION



LEGEND

- IMG COORDINATE SYSTEM
- TOPOGRAPHY
- UNKNOWN ACCESSIBILITY
- MAN ACCESSIBLE DEVELOPMENTS
- EQUIPMENT ACCESSIBLE DEVELOPMENTS
- INACCESSIBLE DEVELOPMENTS
- SLOPE VOIDS
- NON-ARSENIC STOPES
- ARSENIC CHAMBERS AND STOPES
- CMS SURVEYS
- PITS
- BULKHEADS
- PILLARS
- DRILLHOLE LOCATIONS
- DIGITIZED LINE WORK NOT YET MODELED

NOTES

1. GRID DISPLAYED IS IN IMG AND SHOWN FOR INFORMATION ONLY.
2. DRILLHOLE LOCATIONS SHOWN ARE APPROXIMATE. SEE SURPAC MODEL FOR MORE INFORMATION.

DO NOT SCALE DRAWINGS

Revision/	Description/Description	Date/Date
1	ISSUED FOR TENDER WITH DOC.#070	2014-02-12
0	ISSUED FOR TENDER WITH DOC.#070	2014-01-31
A	ISSUED FOR TENDER WITH DOC.#070	2014-01-09

**PUBLIC WORKS
GOVERNMENT SERVICES
CANADA**

**GIANT MINE
REMEDIATION PROJECT
YELLOWKNIFE, N.W.T.**

UNDERGROUND

Approved by/Approve par
DTK

Designed by/Concept par
CY

Drawn by/Dessine par
TAK

PWSSC Project Manager/Administrateur de Projets TPSSC
DAVE COLBOURNE

PWSSC Architectural and Engineering Resources Manager/
Ressources Architectural et de Directeur d'ingénierie, TPSSC

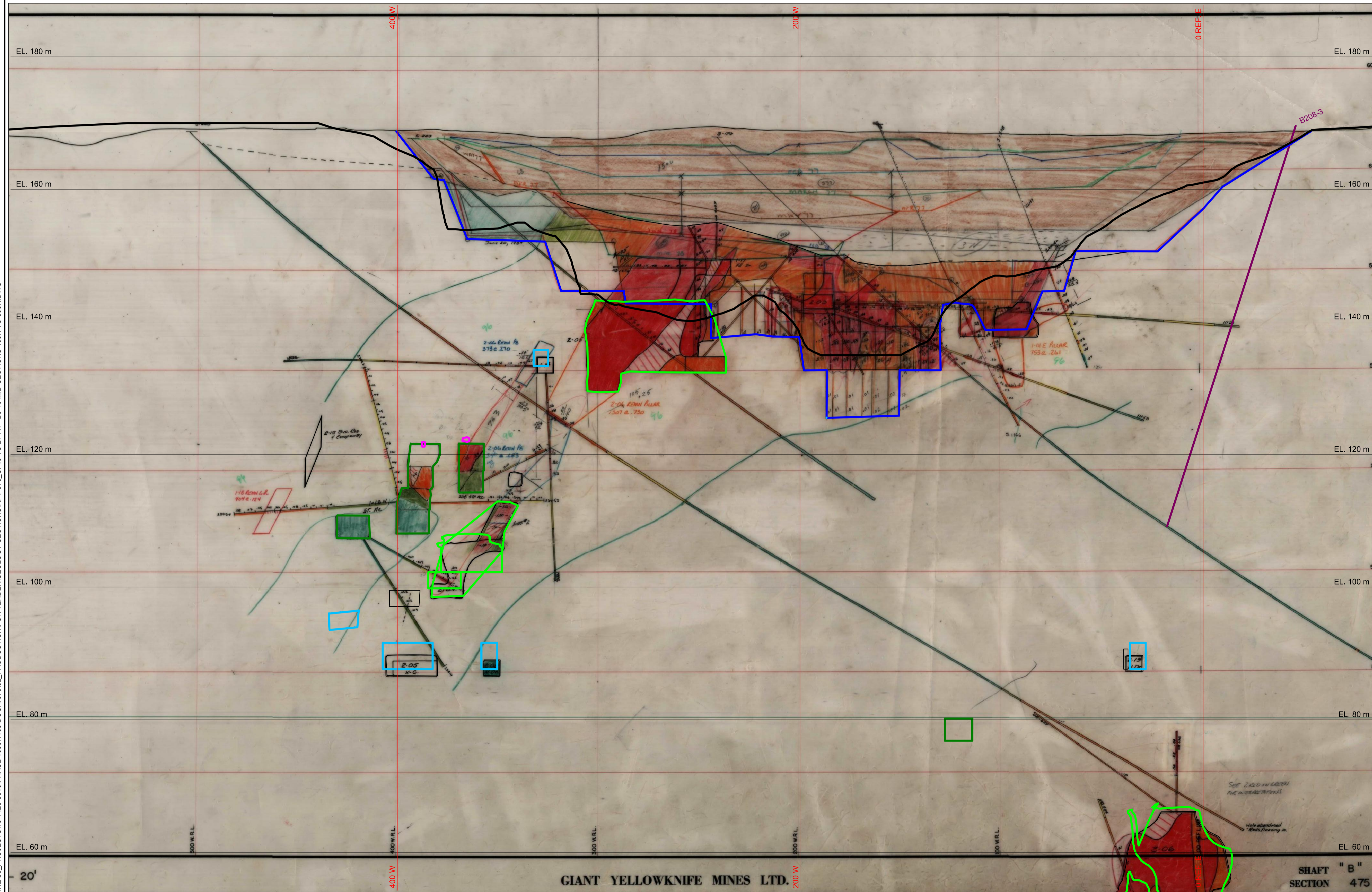
Client/client
PWSSC

Drawing title/Titre du dessin

**B3-10 MID SECTIONS
SURPAC LINEWORK
BOOK 24
475N**

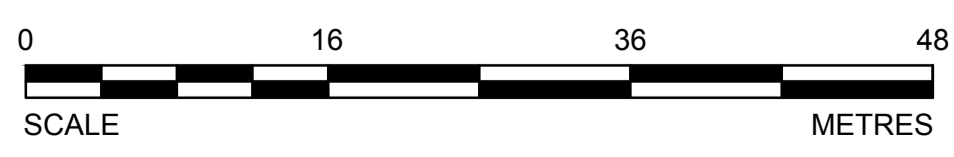
Project No./No. du projet 13-1426-0010 DOC.#070	Sheet/Feuille 22 OF 76	Revision no./ La Révision no. 1
---	--------------------------------------	--

CADD FILE LOCN: N:\CLIENT\GIANT MINE\99_PROJECTS\13-1426-0010\PHASE 1000\1103\DOC.#070\02_PRODUCTION\FOR TENDER\GEOLOGY SECTIONS\RPT-070_CF19 TO 27-R1 - B3-10 MID SECTIONS 400N TO 600N.DWG



GIANT YELLOWKNIFE MINES LTD.

**SECTION 475N
SEE SCALE**



PRELIMINARY
NOT FOR CONSTRUCTION



LEGEND

- 200 N IMG COORDINATE SYSTEM
- TOPOGRAPHY
- UNKNOWN ACCESSIBILITY
- MAN ACCESSIBLE DEVELOPMENTS
- EQUIPMENT ACCESSIBLE DEVELOPMENTS
- INACCESSIBLE DEVELOPMENTS
- SLOPE VOIDS
- NON-ARSENIC STOPES
- ARSENIC CHAMBERS AND STOPES
- CMS SURVEYS
- PITS
- BULKHEADS
- PILLARS
- DRILLHOLE LOCATIONS
- DIGITIZED LINE WORK NOT YET MODELED

NOTES

1. GRID DISPLAYED IS IN IMG AND SHOWN FOR INFORMATION ONLY.
2. DRILLHOLE LOCATIONS SHOWN ARE APPROXIMATE. SEE SURPAC MODEL FOR MORE INFORMATION.

DO NOT SCALE DRAWINGS

Revision/	Description/Description	Date/Date
1	ISSUED FOR TENDER WITH DOC.#070	2014-02-12
0	ISSUED FOR TENDER WITH DOC.#070	2014-01-31
A	ISSUED FOR TENDER WITH DOC.#070	2014-01-09

Client/client
**PUBLIC WORKS
GOVERNMENT SERVICES
CANADA**

Project title/Titre du projet
**GIANT MINE
REMEDIATION PROJECT
YELLOWKNIFE, N.W.T.**

UNDERGROUND

Approved by/Approve par
DTK

Designed by/Concept par
CY

Drawn by/Dessine par
TAK

PWSSC Project Manager/Administrateur de Projets TPSSC
DAVE COLBOURNE

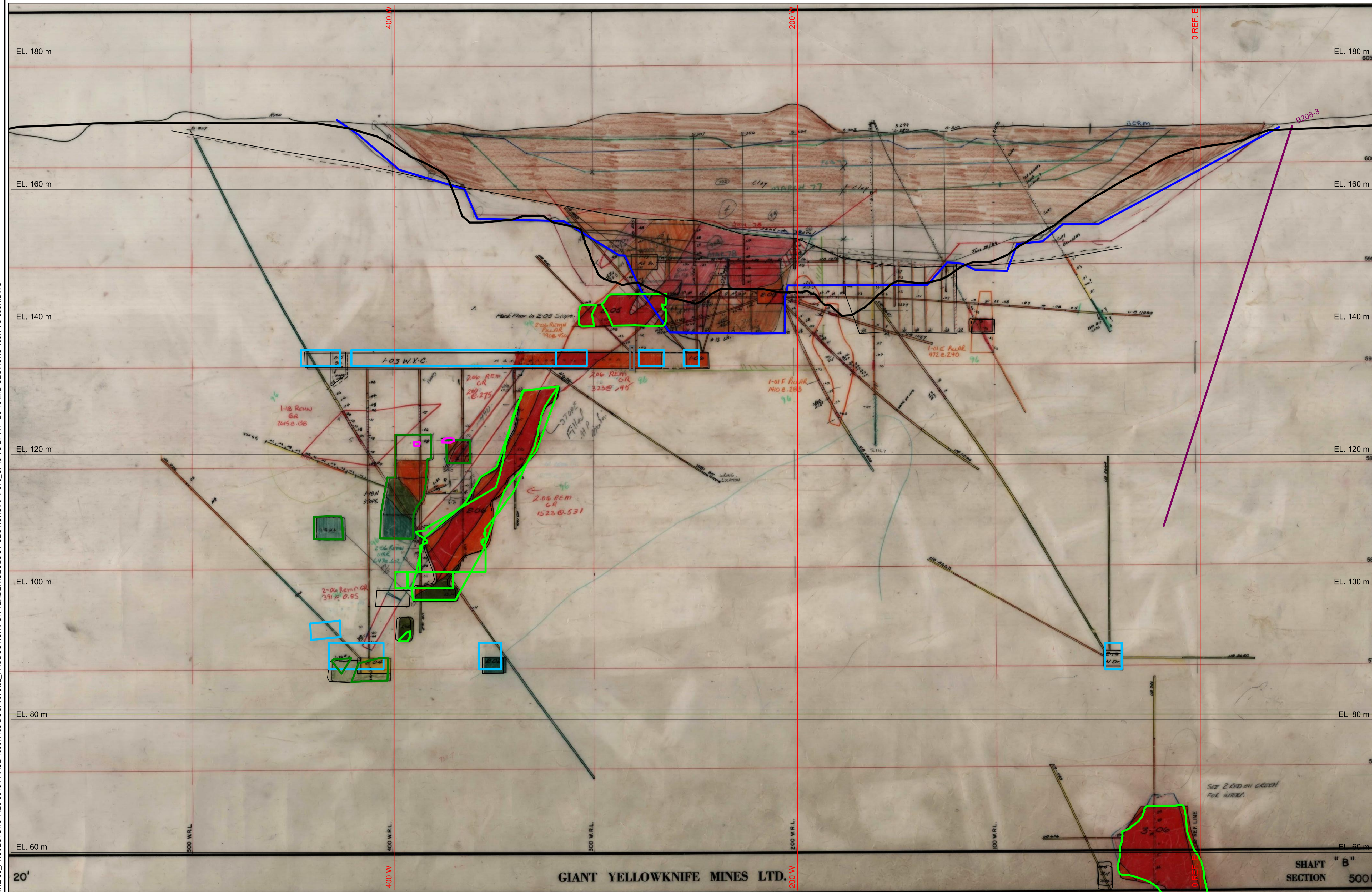
PWSSC, Architectural and Engineering Resources Manager/
Ressources Architectural et de Directeur d'ingénierie, TPSSC

Client/client
PWSSC

Drawing title/Titre du dessin

**B3-10 MID SECTIONS
SURPAC LINEWORK
BOOK 24
500N**

Project No./No. du projet 13-1426-0010 DOC.#070	Sheet/Feuille 23 OF 76	Revision no./ La Révision no. 1
---	--------------------------------------	--



SECTION 500N
SEE SCALE

CADD FILE LOCN: N:\CLIENT\GIANT MINE\99_PROJECTS\13-1426-0010\PHASE 1000\1103\DOC.#070\02_PRODUCTION\FOR TENDER\GEOLOGY SECTIONS\RPT-070_CF19 TO 27-R1 - B3-10 MID SECTIONS 400N TO 600N.DWG

PRELIMINARY
NOT FOR CONSTRUCTION



LEGEND

- 200 N IMG COORDINATE SYSTEM
- TOPOGRAPHY
- UNKNOWN ACCESSIBILITY
- MAN ACCESSIBLE DEVELOPMENTS
- EQUIPMENT ACCESSIBLE DEVELOPMENTS
- INACCESSIBLE DEVELOPMENTS
- STOPE VOIDS
- NON-ARSENIC STOPES
- ARSENIC CHAMBERS AND STOPES
- CMS SURVEYS
- PITS
- BULKHEADS
- PILLARS
- DRILLHOLE LOCATIONS
- DIGITIZED LINE WORK NOT YET MODELLED

NOTES

1. GRID DISPLAYED IS IN IMG AND SHOWN FOR INFORMATION ONLY.
2. DRILLHOLE LOCATIONS SHOWN ARE APPROXIMATE. SEE SURPAC MODEL FOR MORE INFORMATION.

DO NOT SCALE DRAWINGS

Revision/	Description/Description	Date/Date
1	ISSUED FOR TENDER WITH DOC #070	2014-02-12
0	ISSUED FOR TENDER WITH DOC #070	2014-01-31
A	ISSUED FOR TENDER WITH DOC #070	2014-01-09

**PUBLIC WORKS
GOVERNMENT SERVICES
CANADA**

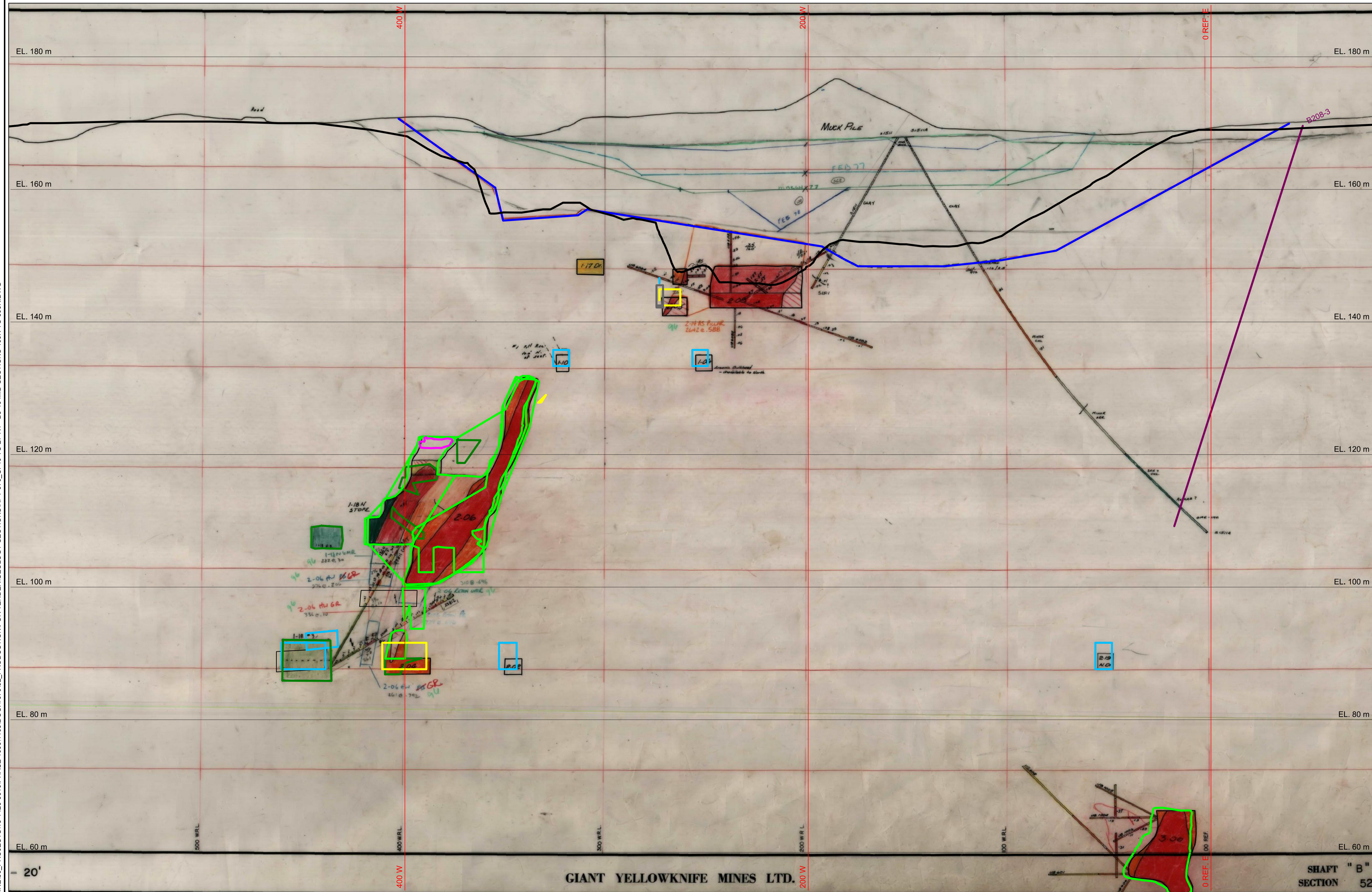
Project Title/Titre du projet
**GIANT MINE
REMIEDIATION PROJECT
YELLOWKNIFE, N.W.T.**

UNDERGROUND

Approved by/Approve par DTK
Designed by/Concept par CY
Drawn by/Dessine par TAK
PWSSC Project Manager/Administrateur de Projets TPSSC DAVE COLBOURNE
PWSSC Architectural and Engineering Resources Manager/ Ressources Architectural et de Directeur d'ingénierie, TPSSC
Client/client PWSSC
Drawing title/Titre du dessin

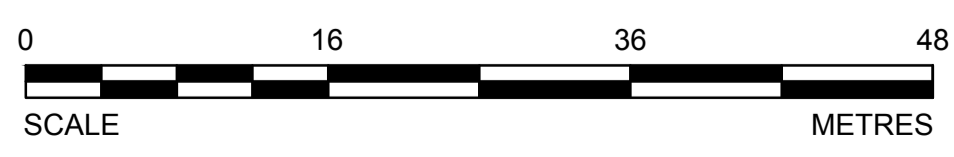
**B3-10 MID SECTIONS
SURPAC LINEWORK
BOOK 24
525N**

Project No./No. du projet 13-1426-0010 DOC. #070	Sheet/Feuille 24 OF 76	Revision no./ La Révision no. 1
--	--------------------------------------	--



GIANT YELLOWKNIFE MINES LTD.

SECTION 525N
SEE SCALE



CADD FILE LOCN: N:\CLIENT\GIANT MINE\99_PROJECTS\13-1426-0010\PHASE 1000\1103\DOC.#070\02_PRODUCTION\TENDER\GEOLOGY SECTIONS\RPT-070_CF19 TO 27-R1 - B3-10 MID SECTIONS 400N TO 600N.DWG

PRELIMINARY
NOT FOR CONSTRUCTION



LEGEND

- 200 N IMG COORDINATE SYSTEM
- TOPOGRAPHY
- UNKNOWN ACCESSIBILITY
- MAN ACCESSIBLE DEVELOPMENTS
- EQUIPMENT ACCESSIBLE DEVELOPMENTS
- INACCESSIBLE DEVELOPMENTS
- STOPE VOIDS
- NON-ARSENIC STOPES
- ARSENIC CHAMBERS AND STOPES
- CMS SURVEYS
- PITS
- BULKHEADS
- PILLARS
- DRILLHOLE LOCATIONS
- DIGITIZED LINE WORK NOT YET MODELED

NOTES

1. GRID DISPLAYED IS IN IMG AND SHOWN FOR INFORMATION ONLY.
2. DRILLHOLE LOCATIONS SHOWN ARE APPROXIMATE. SEE SURPAC MODEL FOR MORE INFORMATION.

DO NOT SCALE DRAWINGS

Revision/	Description/Description	Date/Date
1	ISSUED FOR TENDER WITH DOC. #070	2014-02-12
0	ISSUED FOR TENDER WITH DOC. #070	2014-01-31
A	ISSUED FOR TENDER WITH DOC. #070	2014-01-09

Client/client: PUBLIC WORKS GOVERNMENT SERVICES CANADA

**PUBLIC WORKS
GOVERNMENT SERVICES
CANADA**

Project title/Titre du projet:
**GIANT MINE
REMEDIAION PROJECT
YELLOWKNIFE, N.W.T.**

UNDERGROUND

Approved by/Approve par:
DTK

Designed by/Concept par:
CY

Drawn by/Dessine par:
TAK

PWSSC Project Manager/Administrateur de Projets TPSSC:
DAVE COLBOURNE

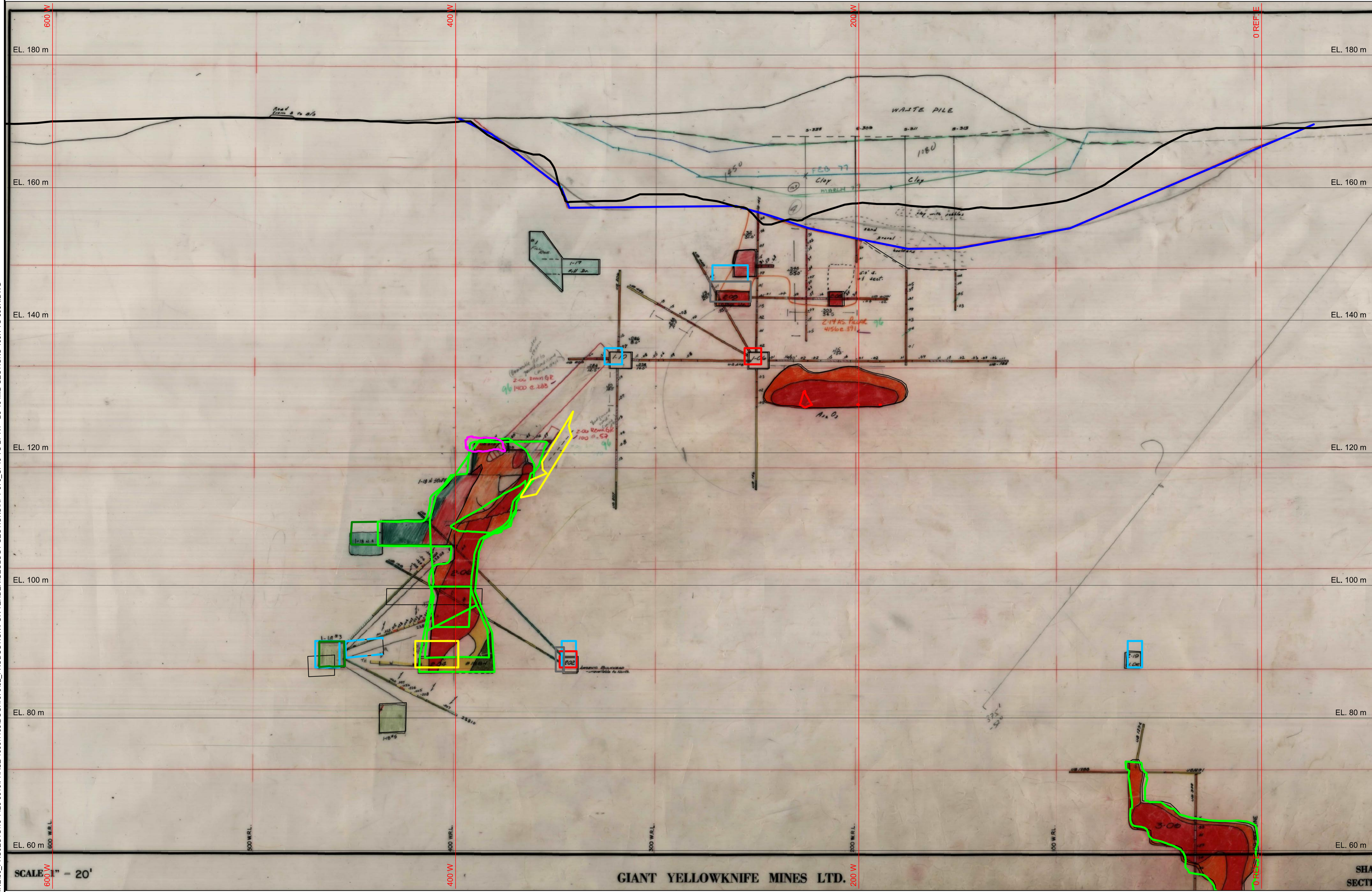
PWSSC, Architectural and Engineering Resources Manager/
Ressources Architectural et de Directeur d'ingénierie, TPSSC:

Client/client:
PWSSC

Drawing title/Titre du dessin:

**B3-10 MID SECTIONS
SURPAC LINEWORK
BOOK 24
550N**

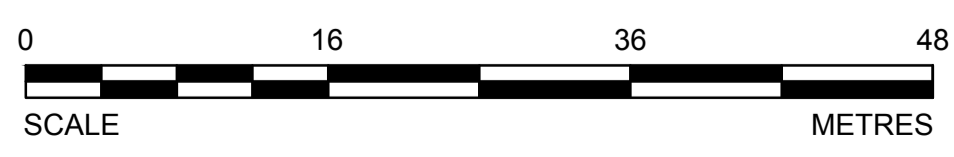
Project No./No. du projet	Sheet/ Feuille	Revision no./ La Révision no.
13-1426-0010 DOC. #070	25 OF 76	1



SCALE 1" = 20'

GIANT YELLOWKNIFE MINES LTD.

SECTION 550N
SEE SCALE



CADD FILE LOCN: N:\CLIENT\GIANT MINE\99_PROJECTS\13-1426-0010\PHASE 1000\1103\DOC.#070\02_PRODUCTION\FOR TENDER\GEOLOGY SECTIONS\RPT-070_CF19 TO 27-R1 - B3-10 MID SECTIONS 400N TO 600N.DWG

PRELIMINARY
NOT FOR CONSTRUCTION



LEGEND

- 200 N IMG COORDINATE SYSTEM
- TOPOGRAPHY
- UNKNOWN ACCESSIBILITY
- MAN ACCESSIBLE DEVELOPMENTS
- EQUIPMENT ACCESSIBLE DEVELOPMENTS
- INACCESSIBLE DEVELOPMENTS
- STOPE VOIDS
- NON-ARSENIC STOPES
- ARSENIC CHAMBERS AND STOPES
- CMS SURVEYS
- PITS
- BULKHEADS
- PILLARS
- DRILLHOLE LOCATIONS
- DIGITIZED LINE WORK NOT YET MODELED

NOTES

1. GRID DISPLAYED IS IN IMG AND SHOWN FOR INFORMATION ONLY.
2. DRILLHOLE LOCATIONS SHOWN ARE APPROXIMATE. SEE SURPAC MODEL FOR MORE INFORMATION.

DO NOT SCALE DRAWINGS

Revision/	Description/Description	Date/Date
1	ISSUED FOR TENDER WITH DOC #070	2014-02-12
0	ISSUED FOR TENDER WITH DOC #070	2014-01-31
A	ISSUED FOR TENDER WITH DOC #070	2014-01-09

Client/client
**PUBLIC WORKS
GOVERNMENT SERVICES
CANADA**

Project title/Titre du projet
**GIANT MINE
REMIEDIATION PROJECT
YELLOWKNIFE, N.W.T.**

UNDERGROUND

Approved by/Approve par
DTK

Designed by/Concept par
CY

Drawn by/Dessine par
TAK

PWSSC Project Manager/Administrateur de Projets TPSSC
DAVE COLBOURNE

PWSSC Architectural and Engineering Resources Manager/
Ressources Architectural et de Directeur d'ingénierie, TPSSC

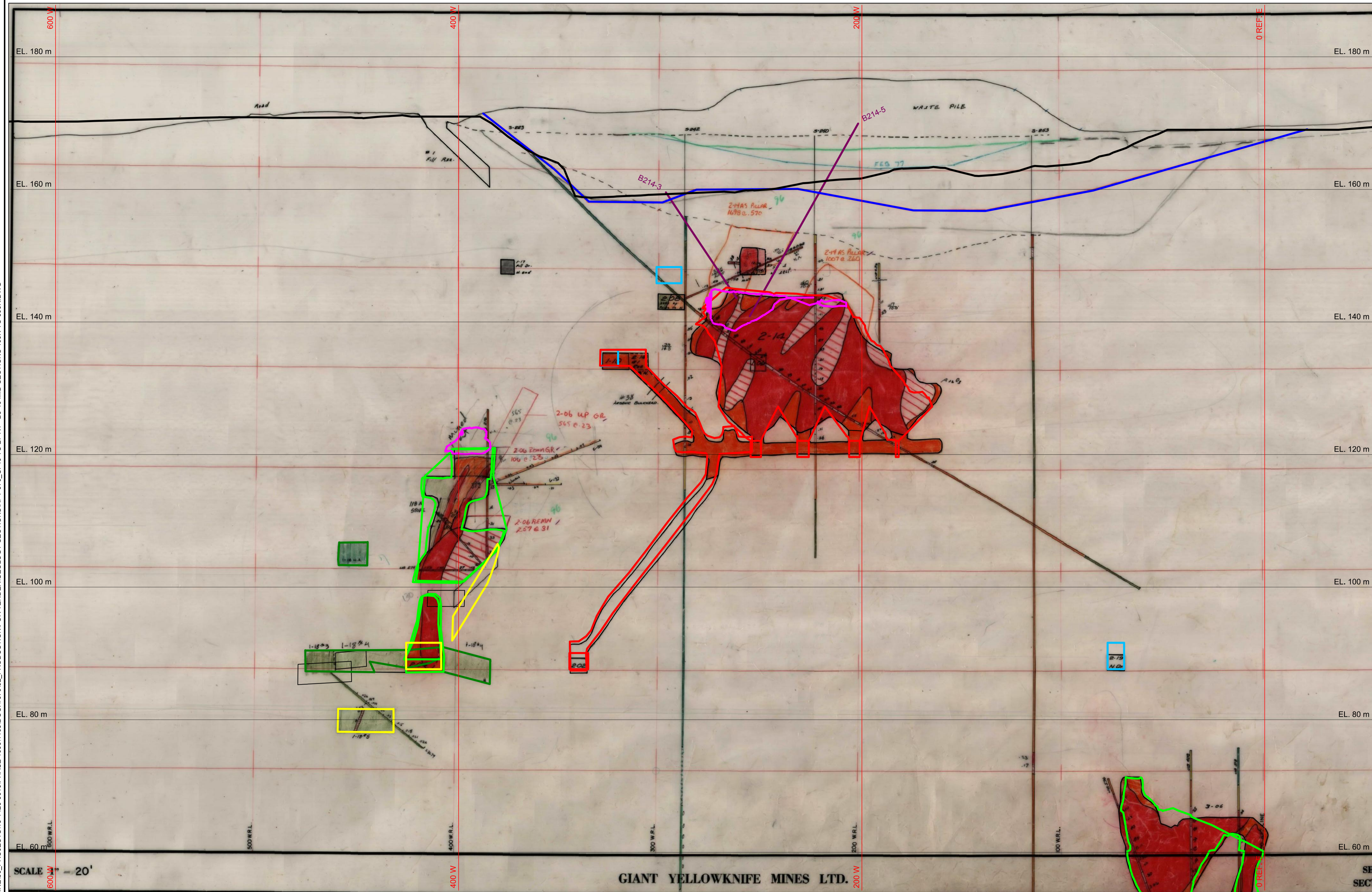
Client/client

PWSSC

Drawing title/Titre du dessin

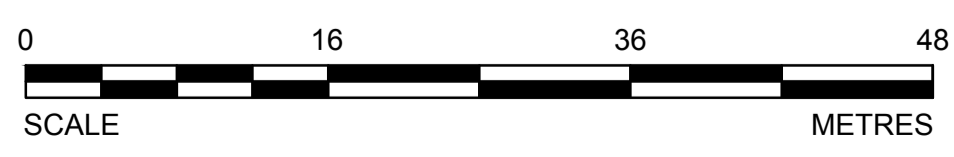
**B3-10 MID SECTIONS
SURPAC LINEWORK
BOOK 24
575N**

Project No./No. du projet 13-1426-0010 DOC. #070	Sheet/Feuille 26 OF 76	Revision no./ La Révision no. 1
--	--------------------------------------	--



GIANT YELLOWKNIFE MINES LTD.

SECTION 575N
SEE SCALE



CADD FILE LOCN: N:\CLIENT\GIANT MINE\99_PROJECTS\13-1426-0010\PHASE 1000\1103\DOC.#070\02_PRODUCTION\FOR TENDER\GEOLOGY SECTIONS\RPT-070_CF19 TO 27-R1 - B3-10 MID SECTIONS 400N TO 600N.DWG

PRELIMINARY
NOT FOR CONSTRUCTION



LEGEND

- 200 N IMG COORDINATE SYSTEM
- TOPOGRAPHY
- UNKNOWN ACCESSIBILITY
- MAN ACCESSIBLE DEVELOPMENTS
- EQUIPMENT ACCESSIBLE DEVELOPMENTS
- INACCESSIBLE DEVELOPMENTS
- STOPE VOIDS
- NON-ARSENIC STOPES
- ARSENIC CHAMBERS AND STOPES
- CMS SURVEYS
- PITS
- BULKHEADS
- PILLARS
- DRILLHOLE LOCATIONS
- DIGITIZED LINE WORK NOT YET MODELLED

NOTES

1. GRID DISPLAYED IS IN IMG AND SHOWN FOR INFORMATION ONLY.
2. DRILLHOLE LOCATIONS SHOWN ARE APPROXIMATE. SEE SURPAC MODEL FOR MORE INFORMATION.

DO NOT SCALE DRAWINGS

Revision/	Description/Description	Date/Date
1	ISSUED FOR TENDER WITH DOC. #070	2014-02-12
0	ISSUED FOR TENDER WITH DOC. #070	2014-01-31
A	ISSUED FOR TENDER WITH DOC. #070	2014-01-09

**PUBLIC WORKS
GOVERNMENT SERVICES
CANADA**

Project title/Titre du projet
**GIANT MINE
REMEDIATION PROJECT
YELLOWKNIFE, N.W.T.**

UNDERGROUND

Approved by/Approve par
DTK

Designed by/Concept par
CY

Drawn by/Dessine par
TAK

PWSSC Project Manager/Administrateur de Projets TPSSC
DAVE COLBOURNE

PWSSC, Architectural and Engineering Resources Manager/
Ressources Architectural et de Directeur d'ingénierie, TPSSC

Client/client
PWSSC

Drawing title/Titre du dessin

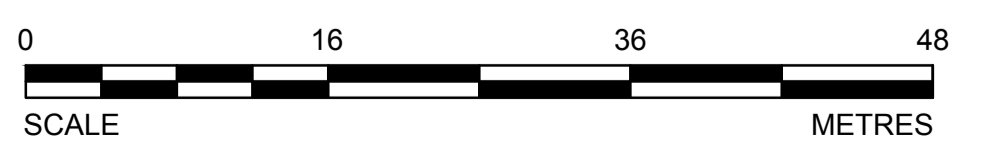
**B3-10 MID SECTIONS
SURPAC LINEWORK
BOOK 24
600N**

Project No./No. du projet 13-1426-0010 DOC. #070	Sheet/Feuille 27 OF 76	Revision no./ La Révision no. 1
--	--------------------------------------	--



GIANT YELLOWKNIFE MINES LTD.

SECTION 600N
SEE SCALE



CADD FILE LOCN: N:\CLIENT\GIANT MINE\99_PROJECTS\13-1426-0010\PHASE 1000\1103\DOC. #070\02 - PRODUCTION\FOR TENDER\GEOLOGY SECTIONS\RPT-070_CF19 TO 27-R1 - B3-10 MID SECTIONS 400N TO 600N.DWG

PRELIMINARY
NOT FOR CONSTRUCTION



LEGEND

- 200 N IMG COORDINATE SYSTEM
- TOPOGRAPHY
- UNKNOWN ACCESSIBILITY
- MAN ACCESSIBLE DEVELOPMENTS
- EQUIPMENT ACCESSIBLE DEVELOPMENTS
- INACCESSIBLE DEVELOPMENTS
- SLOPE VOIDS
- NON-ARSENIC STOPES
- ARSENIC CHAMBERS AND STOPES
- CMS SURVEYS
- PITS
- BULKHEADS
- PILLARS
- DRILLHOLE LOCATIONS
- DIGITIZED LINE WORK NOT YET MODELED

NOTES

1. GRID DISPLAYED IS IN IMG AND SHOWN FOR INFORMATION ONLY.
2. DRILLHOLE LOCATIONS SHOWN ARE APPROXIMATE. SEE SURPAC MODEL FOR MORE INFORMATION.

DO NOT SCALE DRAWINGS

Revision/	Description/Description	Date/Date
1	ISSUED FOR TENDER WITH DOC. #070	2014-02-12
0	ISSUED FOR TENDER WITH DOC. #070	2014-01-31
A	ISSUED FOR TENDER WITH DOC. #070	2014-01-09

Client/client: PUBLIC WORKS GOVERNMENT SERVICES CANADA

**PUBLIC WORKS
GOVERNMENT SERVICES
CANADA**

Project title/Titre du projet:
**GIANT MINE
REMEDATION PROJECT
YELLOWKNIFE, N.W.T.**

UNDERGROUND

Approved by/Approve par: DTK

Designed by/Concept par: CY

Drawn by/Dessine par: TAK

PWSSC Project Manager/Administrateur de Projets TPSSC
DAVE COLBOURNE

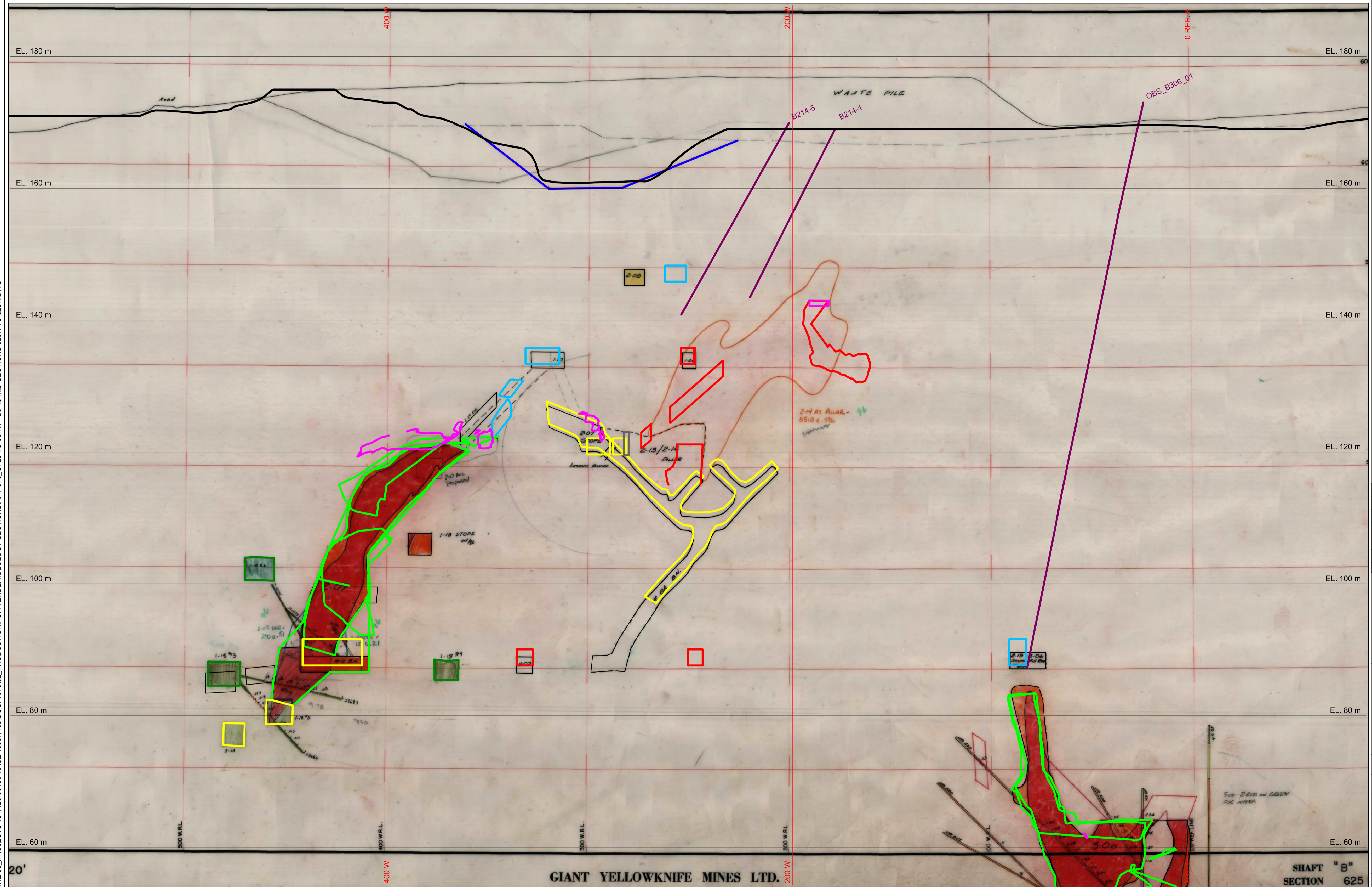
PWSSC Architectural and Engineering Resources Manager/
Ressources Architectural et de Directeur d'ingénierie, TPSSC

Client/client: PWSSC

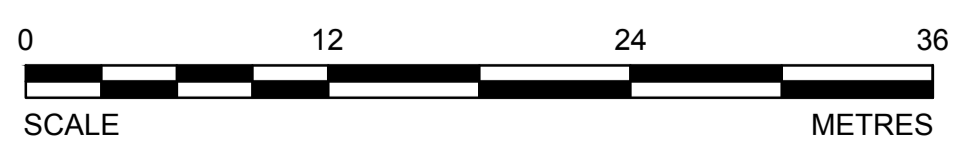
Drawing title/Titre du dessin: SECTION 625N

**B3-10 MID SECTIONS
SURPAC LINEWORK
BOOK 24
625N**

Project No./No. du projet: 13-1426-0010 DOC. #070	Sheet/Feuille: 28 OF 76	Revision no./ La Révision no.: 1
---	---------------------------------------	---



SECTION 625N
SEE SCALE



CADD FILE LOCN: N:\CLIENT\GIANT MINE\99_PROJECTS\13-1426-0010\PHASE 1000\1103\DOC.#070\02_PRODUCION\FOR TENDER\GEOLOGY SECTIONS\RPT-070_CF28 TO 36-R1 - B3-10 MID SECTIONS 625N TO 825N.DWG

PRELIMINARY
NOT FOR CONSTRUCTION



LEGEND

- 200 N IMG COORDINATE SYSTEM
- TOPOGRAPHY
- UNKNOWN ACCESSIBILITY
- MAN ACCESSIBLE DEVELOPMENTS
- EQUIPMENT ACCESSIBLE DEVELOPMENTS
- INACCESSIBLE DEVELOPMENTS
- SLOPE VOIDS
- NON-ARSENIC STOPIES
- ARSENIC CHAMBERS AND STOPIES
- CMS SURVEYS
- PITS
- BULKHEADS
- PILLARS
- DRILLHOLE LOCATIONS
- DIGITIZED LINE WORK NOT YET MODELLED

NOTES

1. GRID DISPLAYED IS IN IMG AND SHOWN FOR INFORMATION ONLY.
2. DRILLHOLE LOCATIONS SHOWN ARE APPROXIMATE. SEE SURPAC MODEL FOR MORE INFORMATION.

DO NOT SCALE DRAWINGS

Revision/	Description/Description	Date/Date
1	ISSUED FOR TENDER WITH DOC. #070	2014-02-12
0	ISSUED FOR TENDER WITH DOC. #070	2014-01-31
A	ISSUED FOR TENDER WITH DOC. #070	2014-01-09

Client/client

**PUBLIC WORKS
GOVERNMENT SERVICES
CANADA**

Project title/Titre du projet
**GIANT MINE
REMEDATION PROJECT
YELLOWKNIFE, N.W.T.**

UNDERGROUND

Approved by/Approve par
DTK

Designed by/Concept par
CY

Drawn by/Dessine par
TAK

PWSSC Project Manager/Administrateur de Projets TPSSC
DAVE COLBOURNE

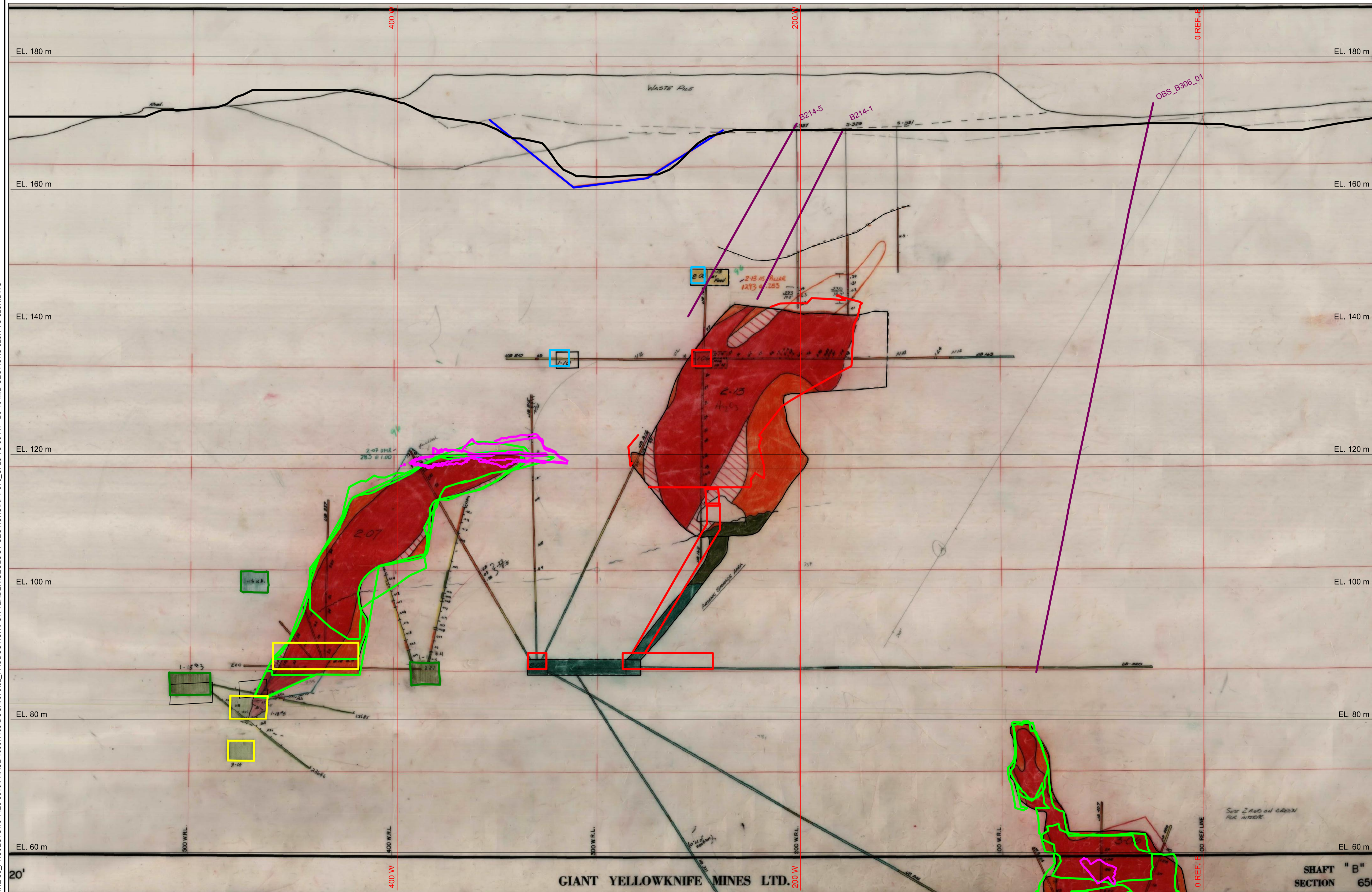
PWSSC Architectural and Engineering Resources Manager/
Ressources Architectural et de Directeur d'ingénierie, TPSSC

Client/client
PWSSC

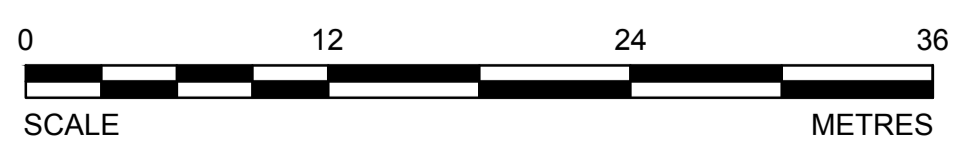
Drawing title/Titre du dessin

**B3-10 MID SECTIONS
SURPAC LINEWORK
BOOK 24
650N**

Project No./No. du projet 13-1426-0010 DOC. #070	Sheet/Feuille 29 OF 76	Revision no./ La Révision no. 1
--	--------------------------------------	--



SECTION 650N
SEE SCALE



CADD FILE LOCN: N:\CLIENT\GIANT MINE\99_PROJECTS\13-1426-0010\PHASE 1000\1103\DOC.#070\02_PRODUTION\FOR TENDER\GEOLOGY SECTIONS\RPT-070_CF28 TO 36-R1 - B3-10 MID SECTIONS 625N TO 825N.DWG

PRELIMINARY
NOT FOR CONSTRUCTION



LEGEND

- 200 N IMG COORDINATE SYSTEM
- TOPOGRAPHY
- UNKNOWN ACCESSIBILITY
- MAN ACCESSIBLE DEVELOPMENTS
- EQUIPMENT ACCESSIBLE DEVELOPMENTS
- INACCESSIBLE DEVELOPMENTS
- SLOPE VOIDS
- NON-ARSENIC SLOPES
- ARSENIC CHAMBERS AND SLOPES
- CMS SURVEYS
- PITS
- BULKHEADS
- PILLARS
- DRILLHOLE LOCATIONS
- DIGITIZED LINE WORK NOT YET MODELED

NOTES

1. GRID DISPLAYED IS IN IMG AND SHOWN FOR INFORMATION ONLY.
2. DRILLHOLE LOCATIONS SHOWN ARE APPROXIMATE. SEE SURPAC MODEL FOR MORE INFORMATION.

DO NOT SCALE DRAWINGS

Revision/	Description/Description	Date/Date
1	ISSUED FOR TENDER WITH DOC. #070	2014-02-12
0	ISSUED FOR TENDER WITH DOC. #070	2014-01-31
A	ISSUED FOR TENDER WITH DOC. #070	2014-01-09

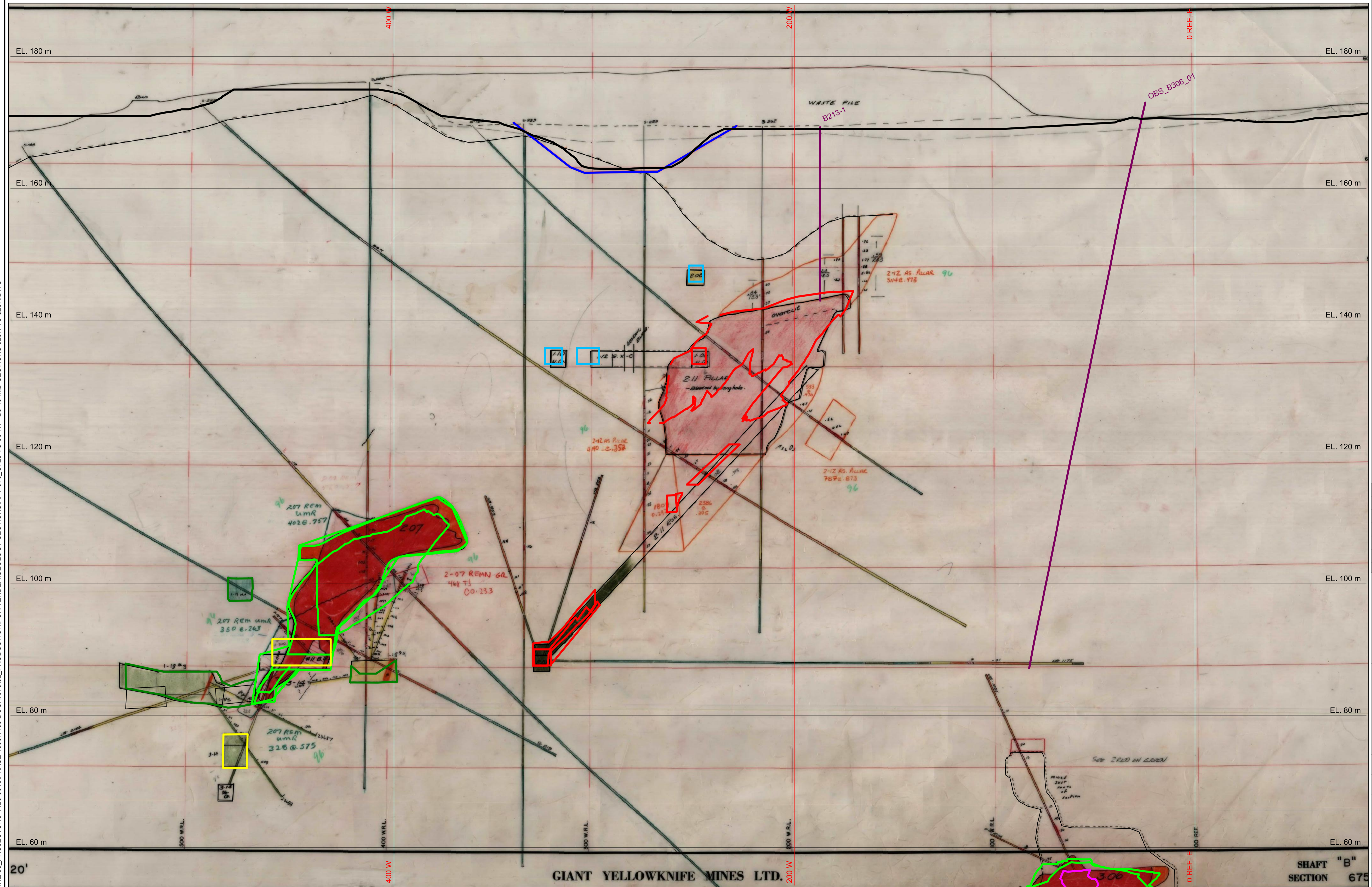
Client/client: PUBLIC WORKS GOVERNMENT SERVICES CANADA

Project title/Titre du projet: GIANT MINE REMEDIATION PROJECT YELLOWKNIFE, N.W.T.
UNDERGROUND

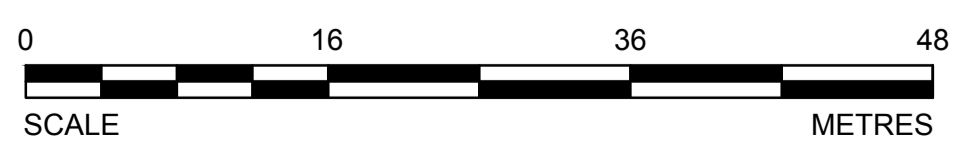
Approved by/Approve par: DTK
Designed by/Concept par: CY
Drawn by/Dessine par: TAK
PWSC Project Manager/Administrateur de Projets TPSGC: DAVE COLBOURNE
PWSC Architectural and Engineering Resources Manager/Ressources Architectural et de Directeur d'ingénierie, TPSGC: PWSC

Client/client: PWSC
Drawing title/Titre du dessin: B3-10 MID SECTIONS SURPAC LINEWORK BOOK 24 675N

Project No./No. du projet: 13-1426-0010 DOC. #070	Sheet/Feuille: 30 OF 76	Revision no./La Révision no.: 1
---	-------------------------	---------------------------------



SECTION 675N
SEE SCALE



CADD FILE LOCN: N:\CLIENT\GIANT MINE\99_PROJECTS\13-1426-0010\PHASE 1000\1103\DOC.#070\02_PRODUCTION\FOR TENDER\GEOLOGY SECTIONS\RPT-070_C28 TO 36-R1 - B3-10 MID SECTIONS 625N TO 825N.DWG

PRELIMINARY
NOT FOR CONSTRUCTION



LEGEND

- 700N IMG COORDINATE SYSTEM
- TOPOGRAPHY
- UNKNOWN ACCESSIBILITY
- MAN ACCESSIBLE DEVELOPMENTS
- EQUIPMENT ACCESSIBLE DEVELOPMENTS
- INACCESSIBLE DEVELOPMENTS
- STOPE VOIDS
- NON-ARSENIC STOPES
- ARSENIC CHAMBERS AND STOPES
- CMS SURVEYS
- PITS
- BULKHEADS
- PILLARS
- DRILLHOLE LOCATIONS
- DIGITIZED LINE WORK NOT YET MODELED

NOTES

1. GRID DISPLAYED IS IN IMG AND SHOWN FOR INFORMATION ONLY.
2. DRILLHOLE LOCATIONS SHOWN ARE APPROXIMATE. SEE SURPAC MODEL FOR MORE INFORMATION.

DO NOT SCALE DRAWINGS

Revision/	Description/Description	Date/Date
1	ISSUED FOR TENDER WITH DOC #070	2014-02-12
0	ISSUED FOR TENDER WITH DOC #070	2014-01-31
A	ISSUED FOR TENDER WITH DOC #070	2014-01-09

Client/client: PUBLIC WORKS GOVERNMENT SERVICES CANADA

Project title/Titre du projet: **GIANT MINE REMEDIATION PROJECT YELLOWKNIFE, N.W.T.**

UNDERGROUND

Approved by/Approve par: DTK

Designed by/Concept par: CY

Drawn by/Dessine par: TAK

PWSSC Project Manager/Administrateur de Projets TPSSC: DAVE COLBOURNE

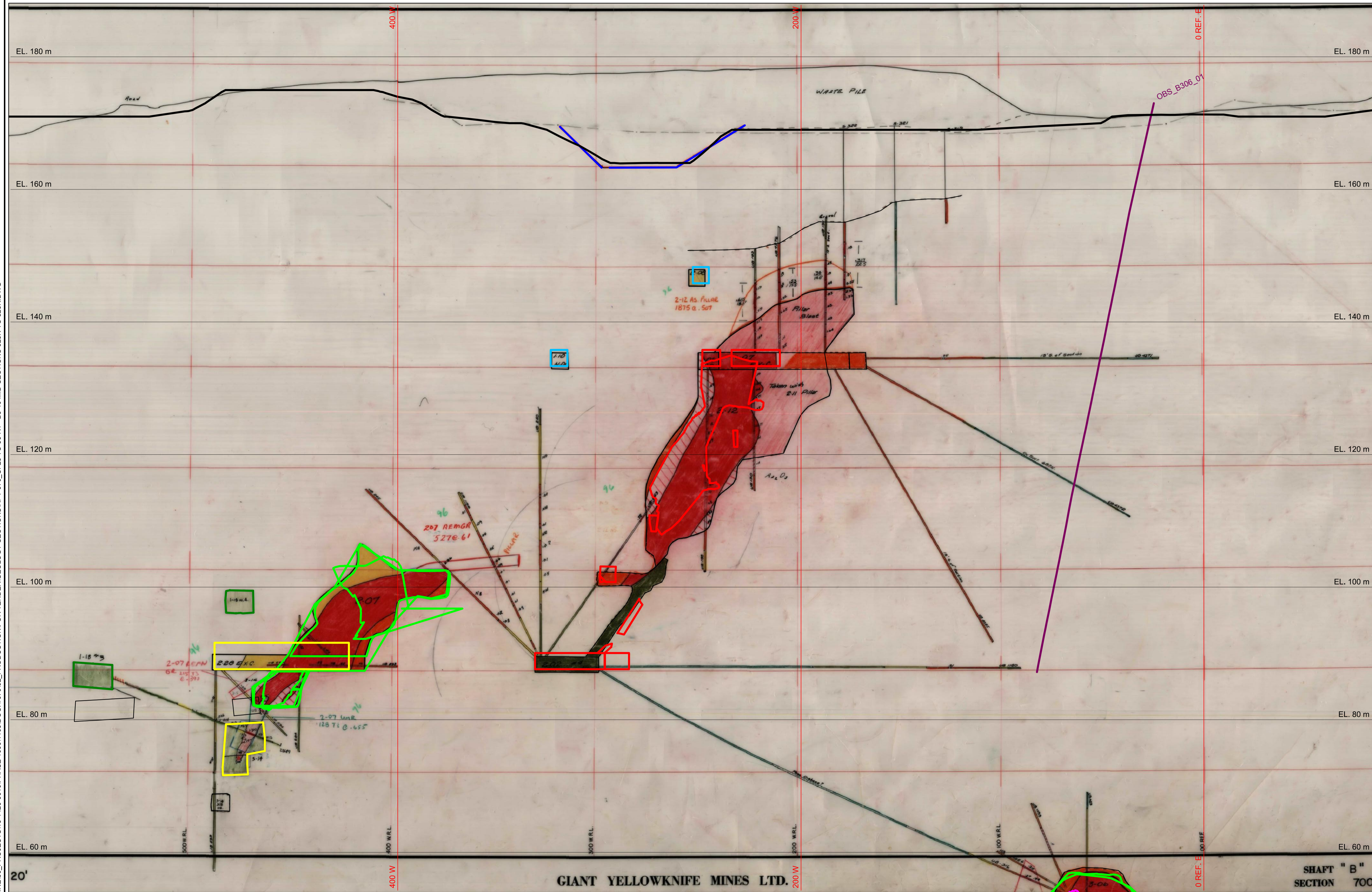
PWSSC Architectural and Engineering Resources Manager/Ressources Architectural et de Directeur d'ingénierie, TPSSC

Client/client: PWSSC

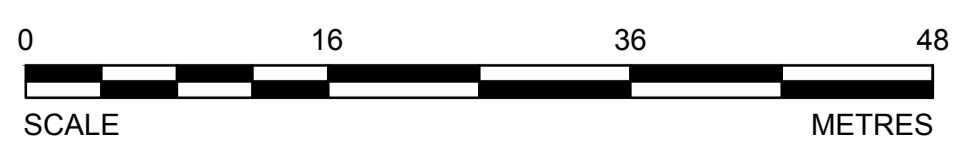
Drawing title/Titre du dessin: B3-10 MID SECTIONS SURPAC LINEWORK BOOK 24 700N

B3-10 MID SECTIONS SURPAC LINEWORK BOOK 24 700N

Project No./No. du projet: 13-1426-0010 DOC. #070	Sheet/Feuille: 31 OF 76	Revision no./La Révision no.: 1
---	-------------------------	---------------------------------



SECTION 700N
SEE SCALE



CADD FILE LOCN: N:\CLIENT\GIANT MINE\99_PROJECTS\13-1426-0010\PHASE 1000\1103\DOC.#070\02_PRODUCTION\FOR TENDER\GEOLOGY SECTIONS\RPT-070_CF28 TO 36-R1 - B3-10 MID SECTIONS 625N TO 825N.DWG

PRELIMINARY
NOT FOR CONSTRUCTION



LEGEND

- 200 N — IMG COORDINATE SYSTEM
- TOPOGRAPHY
- UNKNOWN ACCESSIBILITY
- MAN ACCESSIBLE DEVELOPMENTS
- EQUIPMENT ACCESSIBLE DEVELOPMENTS
- INACCESSIBLE DEVELOPMENTS
- STOPE VOIDS
- NON-ARSENIC STOPES
- ARSENIC CHAMBERS AND STOPES
- CMS SURVEYS
- PITS
- BULKHEADS
- PILLARS
- DRILLHOLE LOCATIONS
- DIGITIZED LINE WORK NOT YET MODELLED

NOTES

1. GRID DISPLAYED IS IN IMG AND SHOWN FOR INFORMATION ONLY.
2. DRILLHOLE LOCATIONS SHOWN ARE APPROXIMATE. SEE SURPAC MODEL FOR MORE INFORMATION.

DO NOT SCALE DRAWINGS

Revision/	Description/Description	Date/Date
1	ISSUED FOR TENDER WITH DOC. #070	2014-02-12
0	ISSUED FOR TENDER WITH DOC. #070	2014-01-31
A	ISSUED FOR TENDER WITH DOC. #070	2014-01-09

Client/client
**PUBLIC WORKS
GOVERNMENT SERVICES
CANADA**

Project title/Titre du projet
**GIANT MINE
REMEDATION PROJECT
YELLOWKNIFE, N.W.T.**

UNDERGROUND

Approved by/Approve par
DTK

Designed by/Concept par
CY

Drawn by/Dessine par
TAK

PWSSC Project Manager/Administrateur de Projets TPSSC
DAVE COLBOURNE

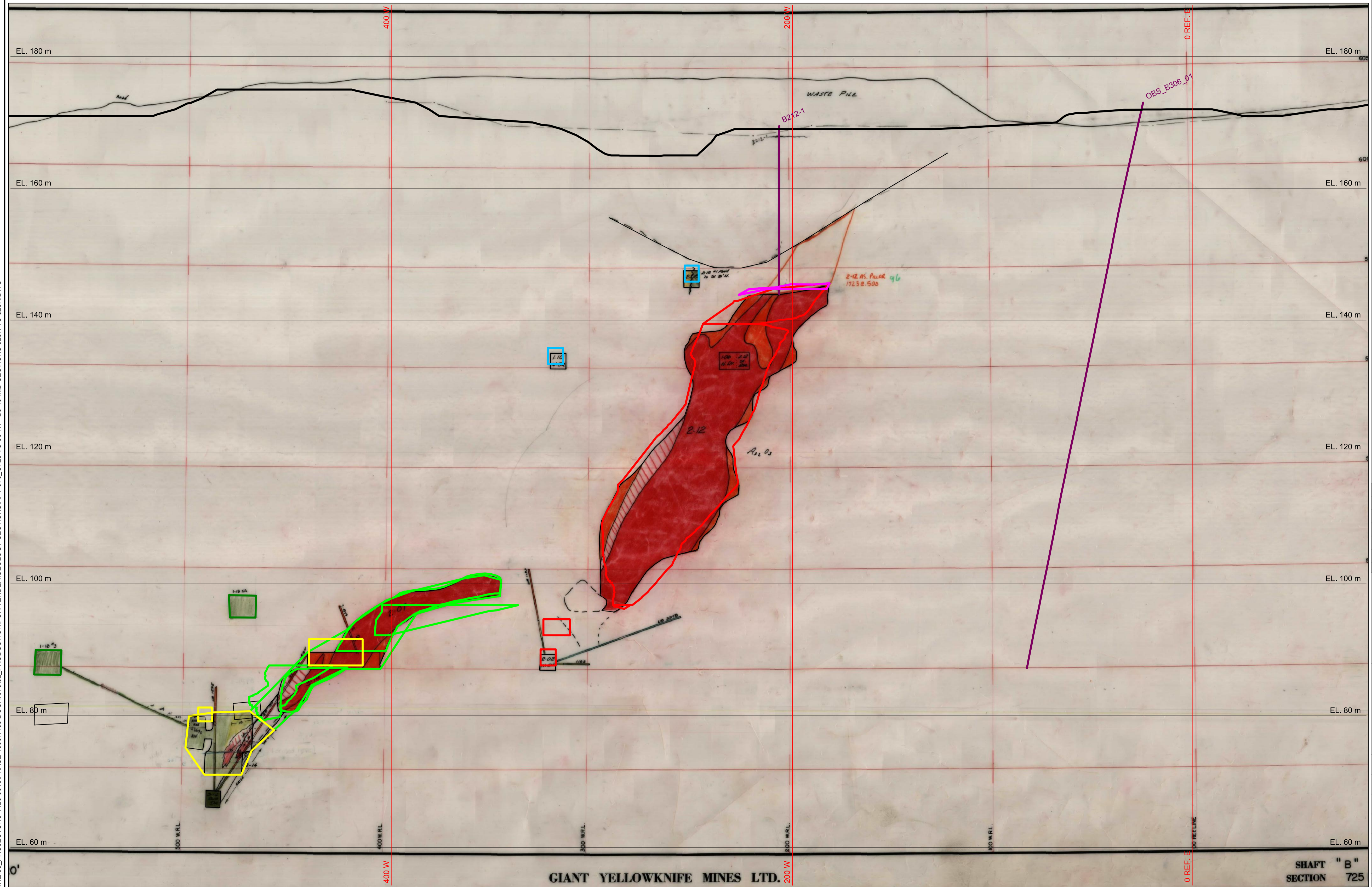
PWSSC, Architectural and Engineering Resources Manager/
Ressources Architectural et de Directeur d'ingénierie, TPSSC

Client/client
PWSSC

Drawing title/Titre du dessin

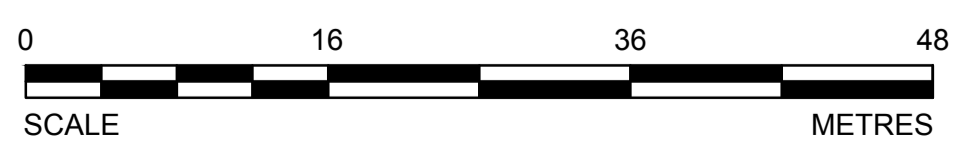
**B3-10 MID SECTIONS
SURPAC LINEWORK
BOOK 24
725N**

Project No./No. du projet 13-1426-0010 DOC. #070	Sheet/Feuille 32 OF 76	Revision no./ La Révision no. 1
--	--------------------------------------	--



GIANT YELLOWKNIFE MINES LTD.

SECTION 725N
SEE SCALE



CADD FILE LOCN: N:\CLIENT\GIANT MINE\99_PROJECTS\13-1426-0010\PHASE 1000\1103\DOC.#070\02_PRODUCTION\FOR TENDER\GEOLOGY SECTIONS\RPT-070_CF28 TO 36-R1 - B3-10 MID SECTIONS 625N TO 825N.DWG

PRELIMINARY
NOT FOR CONSTRUCTION



LEGEND

- 200 N IMG COORDINATE SYSTEM
- TOPOGRAPHY
- UNKNOWN ACCESSIBILITY
- MAN ACCESSIBLE DEVELOPMENTS
- EQUIPMENT ACCESSIBLE DEVELOPMENTS
- INACCESSIBLE DEVELOPMENTS
- STOPE VOIDS
- NON-ARSENIC STOPES
- ARSENIC CHAMBERS AND STOPES
- CMS SURVEYS
- PITS
- BULKHEADS
- PILLARS
- DRILLHOLE LOCATIONS
- DIGITIZED LINE WORK NOT YET MODELLED

NOTES

1. GRID DISPLAYED IS IN IMG AND SHOWN FOR INFORMATION ONLY.
2. DRILLHOLE LOCATIONS SHOWN ARE APPROXIMATE. SEE SURPAC MODEL FOR MORE INFORMATION.

DO NOT SCALE DRAWINGS

Revision/	Description/	Date/
Révision/	Description/	Date/
1	ISSUED FOR TENDER WITH DOC. #070	2014-02-12
0	ISSUED FOR TENDER WITH DOC. #070	2014-01-31
A	ISSUED FOR TENDER WITH DOC. #070	2014-01-09

**PUBLIC WORKS
GOVERNMENT SERVICES
CANADA**

Project Title/Titre du projet
**GIANT MINE
REMEDIATION PROJECT
YELLOWKNIFE, N.W.T.**

UNDERGROUND

Approved by/Approve par
DTK

Designed by/Concept par
CY

Drawn by/Dessine par
TAK

PWSSC Project Manager/Administrateur de Projets TPSSC
DAVE COLBOURNE

PWSSC Architectural and Engineering Resources Manager/
Ressources Architectural et de Directeur d'ingénierie, TPSSC

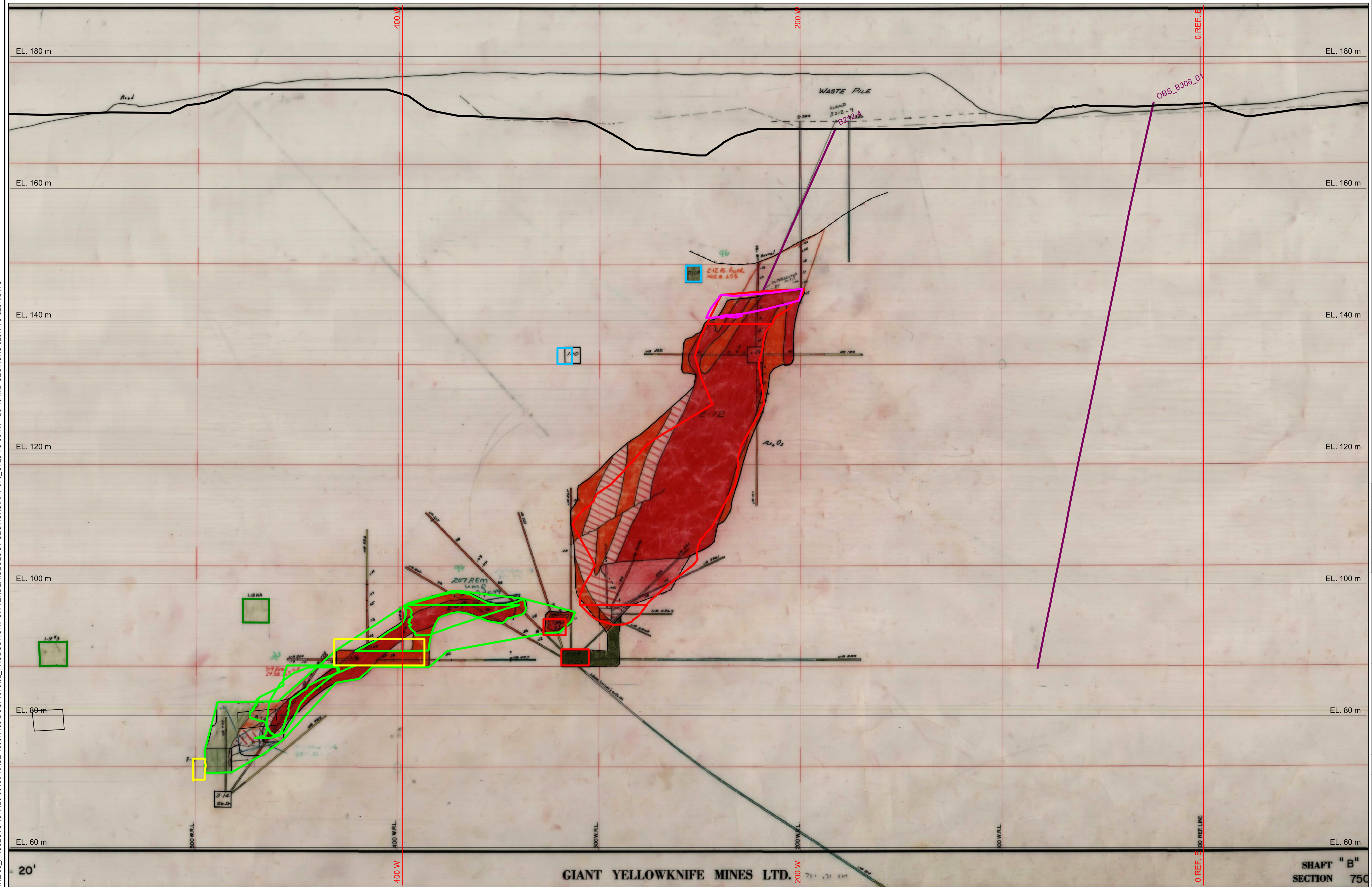
Client/client
PWSSC

Drawing title/Titre du dessin

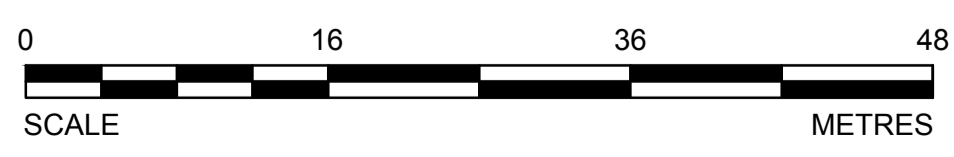
**B3-10 MID SECTIONS
SURPAC LINEWORK
BOOK 24
750N**

Project No./No. du projet	Sheet/ Feuille	Revision no./ La Révision no.
13-1426-0010 DOC. #070	33 OF 76	1

CADD FILE LOCN: N:\CLIENT\GIANT MINE\99_PROJECTS\13-1426-0010\PHASE 1000\1103\DOC.#070\02_PRODUCTION\FOR TENDER\GEOLOGY SECTIONS\RPT-070_CF28 TO 36-R1 - B3-10 MID SECTIONS 625N TO 825N.DWG



SECTION 750N
SEE SCALE



PRELIMINARY
NOT FOR CONSTRUCTION



LEGEND

- 200 N IMG COORDINATE SYSTEM
- TOPOGRAPHY
- UNKNOWN ACCESSIBILITY
- MAN ACCESSIBLE DEVELOPMENTS
- EQUIPMENT ACCESSIBLE DEVELOPMENTS
- INACCESSIBLE DEVELOPMENTS
- STOPE VOIDS
- NON-ARSENIC STOPES
- ARSENIC CHAMBERS AND STOPES
- CMS SURVEYS
- PITS
- BULKHEADS
- PILLARS
- DRILLHOLE LOCATIONS
- DIGITIZED LINE WORK NOT YET MODELED

NOTES

1. GRID DISPLAYED IS IN IMG AND SHOWN FOR INFORMATION ONLY.
2. DRILLHOLE LOCATIONS SHOWN ARE APPROXIMATE. SEE SURPAC MODEL FOR MORE INFORMATION.

DO NOT SCALE DRAWINGS

Revision/	Description/Description	Date/Date
1	ISSUED FOR TENDER WITH DOC. #070	2014-02-12
0	ISSUED FOR TENDER WITH DOC. #070	2014-01-31
A	ISSUED FOR TENDER WITH DOC. #070	2014-01-09

Client/client
**PUBLIC WORKS
GOVERNMENT SERVICES
CANADA**

Project title/Titre du projet
**GIANT MINE
REMEDIATION PROJECT
YELLOWKNIFE, N.W.T.**

UNDERGROUND

Approved by/Approve par
DTK

Designed by/Concept par
CY

Drawn by/Dessine par
TAK

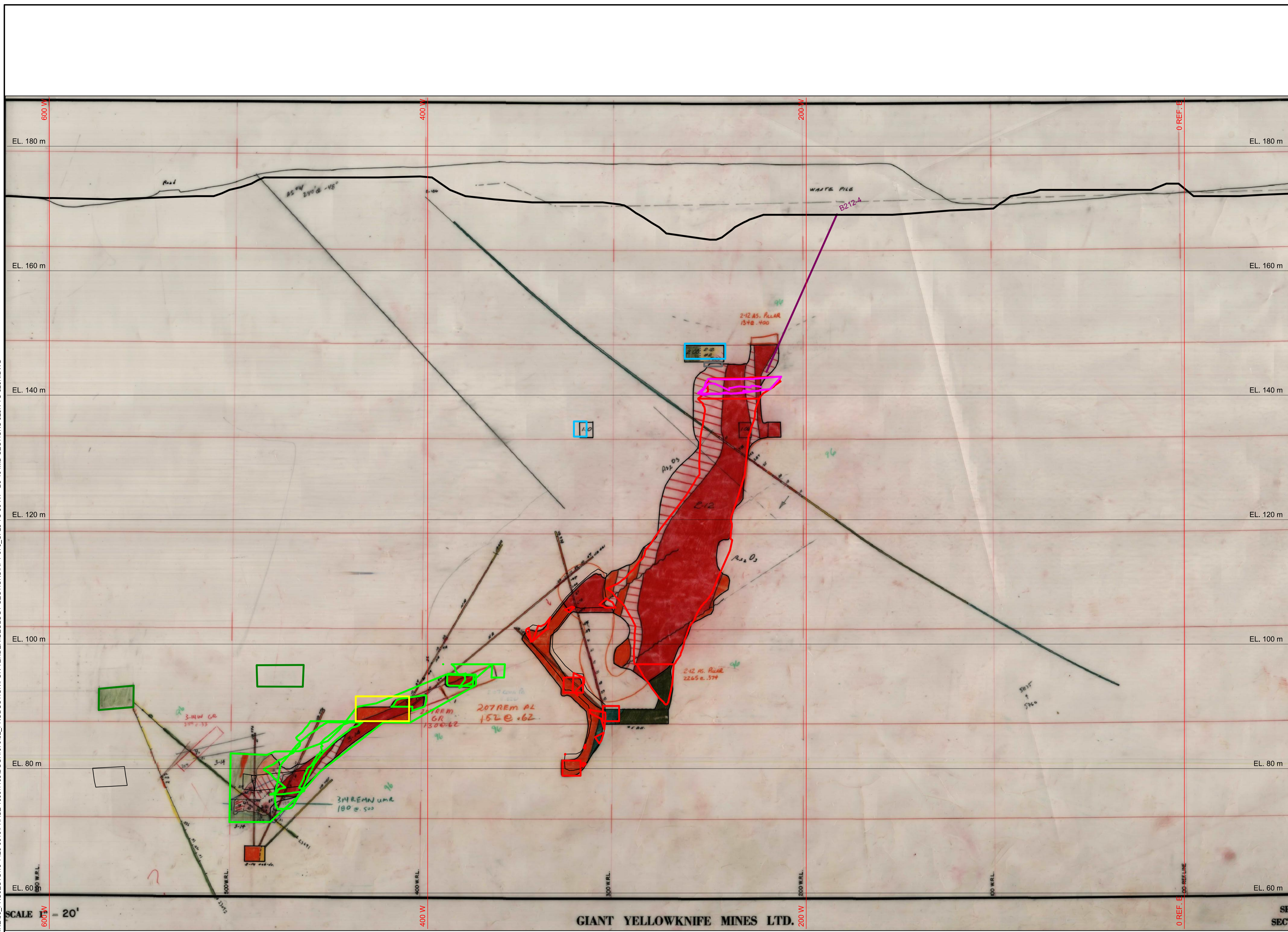
PWSSC Project Manager/Administrateur de Projets TPSSC
DAVE COLBOURNE

PWSSC, Architectural and Engineering Resources Manager/
Ressources Architectural et de Directeur d'ingénierie, TPSSC

Client/client
PWSSC

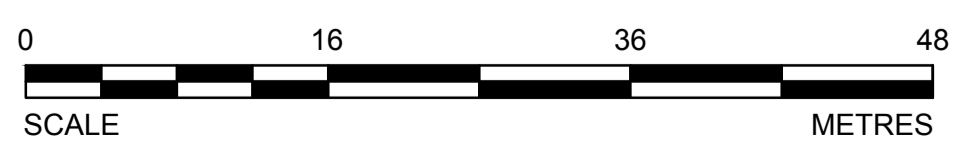
Drawing title/Titre du dessin
**B3-10 MID SECTIONS
SURPAC LINEWORK
BOOK 24
775N**

Project No./No. du projet 13-1426-0010 DOC. #070	Sheet/Feuille 34 OF 76	Revision no./ La Révision no. 1
--	--------------------------------------	--



GIANT YELLOWKNIFE MINES LTD.

SECTION 775N
SEE SCALE



CADD FILE LOCN: N:\CLIENT\GIANT MINE\99_PROJECTS\13-1426-0010\PHASE 1000\1103\DOC.#070\02_PRODUCION\FOR TENDER\GEOLOGY SECTIONS\RPT-070_CF28 TO 36-R1 - B3-10 MID SECTIONS 625N TO 825N.DWG

PRELIMINARY
NOT FOR CONSTRUCTION



LEGEND

- 200 N IMG COORDINATE SYSTEM
- TOPOGRAPHY
- UNKNOWN ACCESSIBILITY
- MAN ACCESSIBLE DEVELOPMENTS
- EQUIPMENT ACCESSIBLE DEVELOPMENTS
- INACCESSIBLE DEVELOPMENTS
- STOPE VOIDS
- NON-ARSENIC STOPES
- ARSENIC CHAMBERS AND STOPES
- CMS SURVEYS
- PITS
- BULKHEADS
- PILLARS
- DRILLHOLE LOCATIONS
- DIGITIZED LINE WORK NOT YET MODELED

NOTES

1. GRID DISPLAYED IS IN IMG AND SHOWN FOR INFORMATION ONLY.
2. DRILLHOLE LOCATIONS SHOWN ARE APPROXIMATE. SEE SURPAC MODEL FOR MORE INFORMATION.

DO NOT SCALE DRAWINGS

Revision/	Description/Description	Date/Date
1	ISSUED FOR TENDER WITH DOC #070	2014-02-12
0	ISSUED FOR TENDER WITH DOC #070	2014-01-31
A	ISSUED FOR TENDER WITH DOC #070	2014-01-09

Client/client: PUBLIC WORKS GOVERNMENT SERVICES CANADA

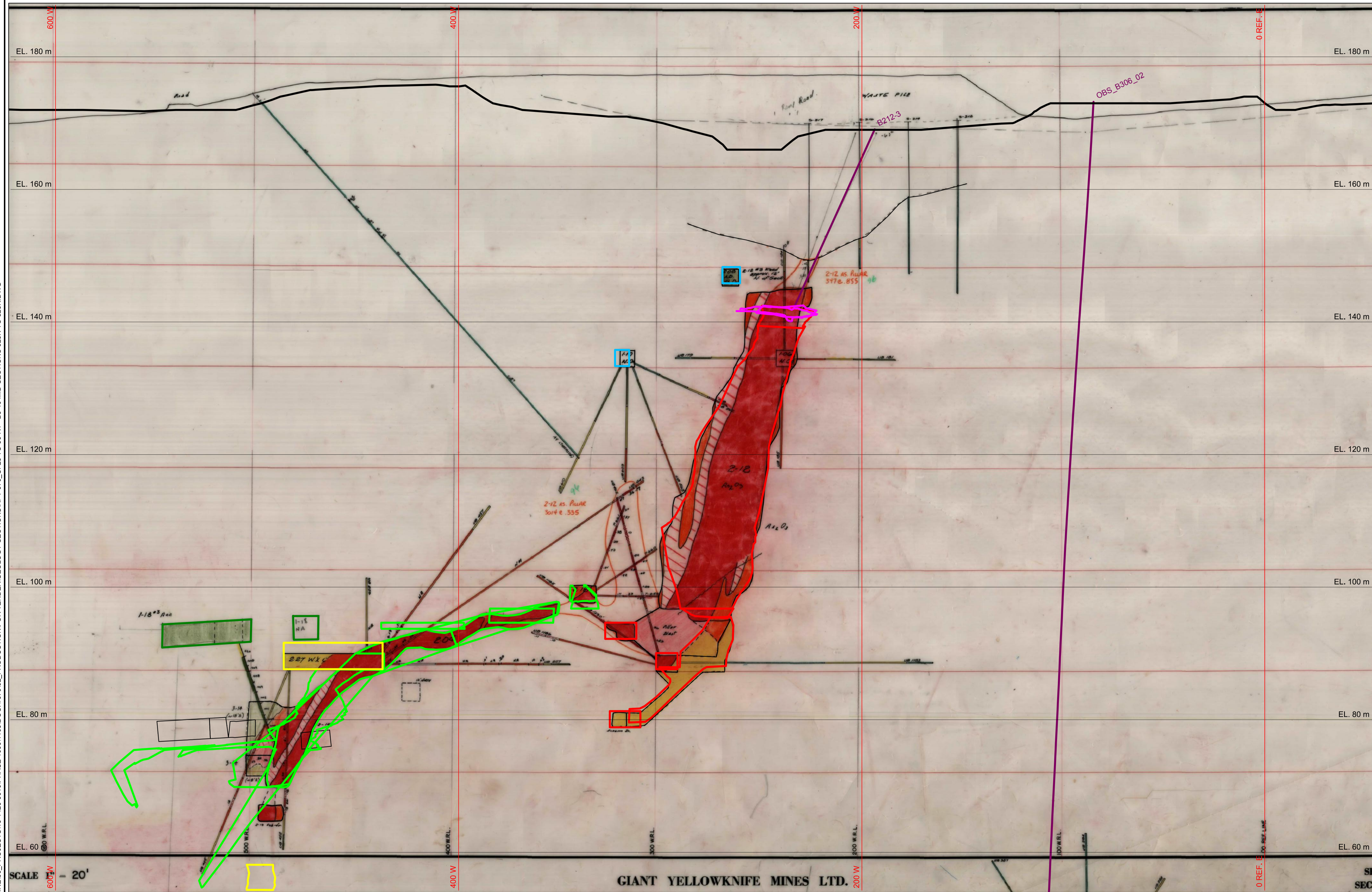
Project title/Titre du projet: **GIANT MINE REMEDIATION PROJECT YELLOWKNIFE, N.W.T.**

UNDERGROUND

Approved by/Approve par: **DTK**
 Designed by/Concept par: **CY**
 Drawn by/Dessine par: **TAK**
 PWSSC Project Manager/Administrateur de Projets TPSSC: **DAVE COLBOURNE**
 PWSSC Architectural and Engineering Resources Manager/Ressources Architectural et de Directeur d'ingénierie, TPSSC: **PWSSC**
 Client/client: **PWSSC**
 Drawing title/Titre du dessin: **SECTION 800N**

B3-10 MID SECTIONS SURPAC LINEWORK BOOK 24 800N

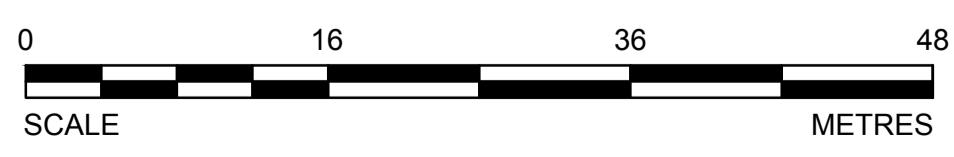
Project No./No. du projet: 13-1426-0010 DOC. #070	Sheet/Feuille: 35 OF 76	Revision no./La Révision no.: 1
--	--------------------------------	--



SCALE = 20'

GIANT YELLOWKNIFE MINES LTD.

SECTION 800N
SEE SCALE



CADD FILE LOCN: N:\CLIENT\GIANT MINE\99_PROJECTS\13-1426-0010\PHASE 1000\1103\DOC.#070\02_PRODUTION\FOR TENDER\GEOLOGY SECTIONS\RPT-070_CF28 TO 36-R1 - B3-10 MID SECTIONS 625N TO 825N.DWG

PRELIMINARY
NOT FOR CONSTRUCTION



LEGEND

- 200 N IMG COORDINATE SYSTEM
- TOPOGRAPHY
- UNKNOWN ACCESSIBILITY
- MAN ACCESSIBLE DEVELOPMENTS
- EQUIPMENT ACCESSIBLE DEVELOPMENTS
- INACCESSIBLE DEVELOPMENTS
- STOPE VOIDS
- NON-ARSENIC STOPES
- ARSENIC CHAMBERS AND STOPES
- CMS SURVEYS
- PITS
- BULKHEADS
- PILLARS
- DRILLHOLE LOCATIONS
- DIGITIZED LINE WORK NOT YET MODELED

NOTES

1. GRID DISPLAYED IS IN IMG AND SHOWN FOR INFORMATION ONLY.
2. DRILLHOLE LOCATIONS SHOWN ARE APPROXIMATE. SEE SURPAC MODEL FOR MORE INFORMATION.

DO NOT SCALE DRAWINGS

Revision/	Description/Description	Date/Date
1	ISSUED FOR TENDER WITH DOC #070	2014-02-12
0	ISSUED FOR TENDER WITH DOC #070	2014-01-31
A	ISSUED FOR TENDER WITH DOC #070	2014-01-09

Client/client
**PUBLIC WORKS
GOVERNMENT SERVICES
CANADA**

Project title/Titre du projet
**GIANT MINE
REMEDATION PROJECT
YELLOWKNIFE, N.W.T.**

UNDERGROUND

Approved by/Approve par
DTK

Designed by/Concept par
CY

Drawn by/Dessine par
TAK

PWSSC Project Manager/Administrateur de Projets TPSSC
DAVE COLBOURNE

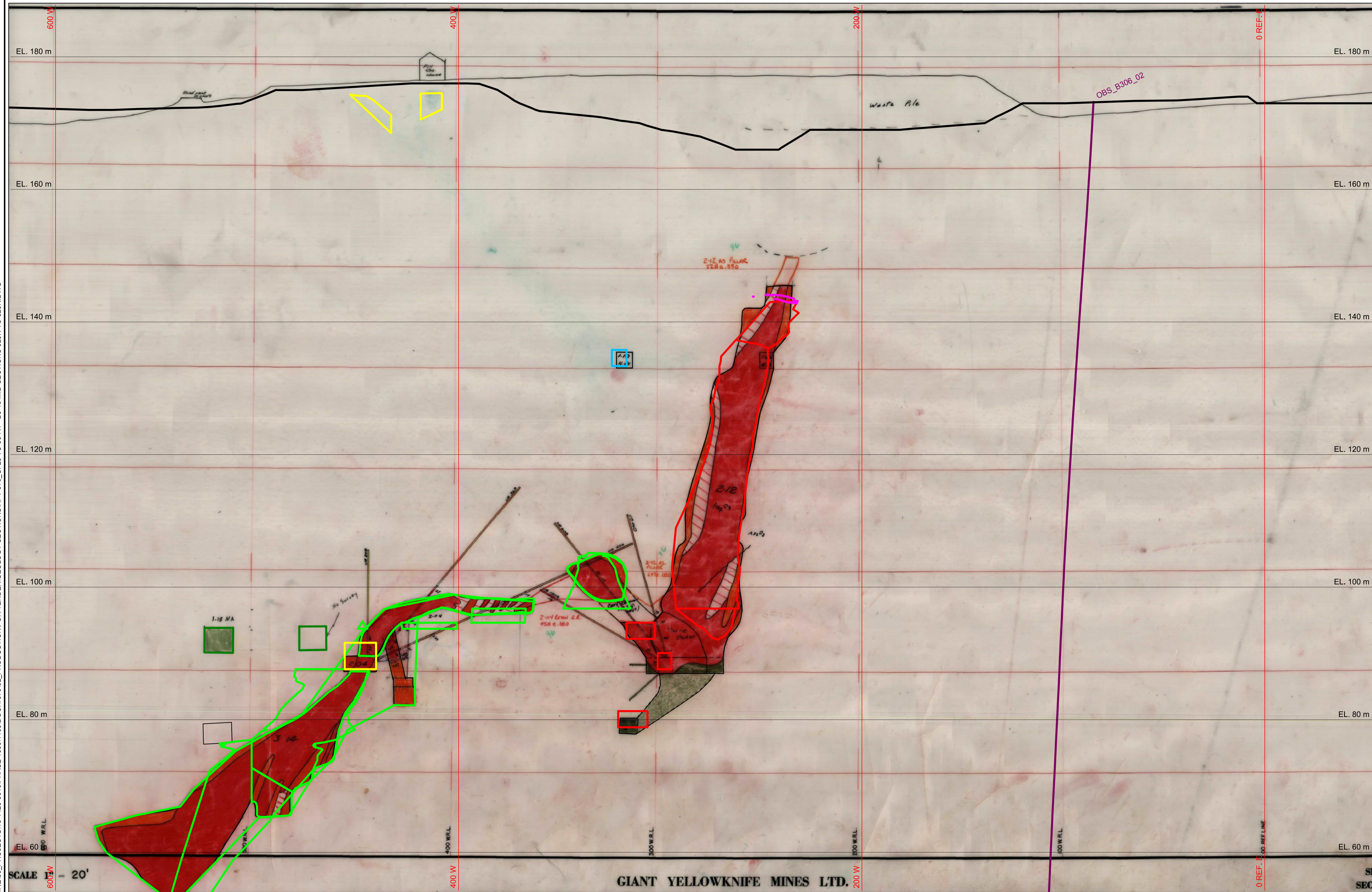
PWSSC Architectural and Engineering Resources Manager/
Ressources Architectural et de Directeur d'ingénierie, TPSSC

Client/client
PWSSC

Drawing title/Titre du dessin

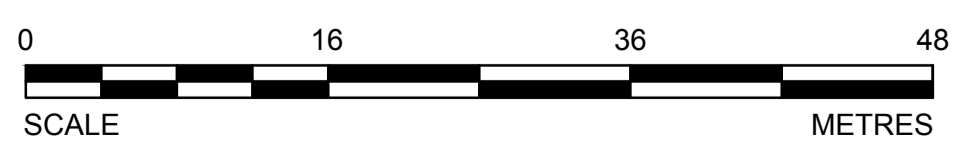
**B3-10 MID SECTIONS
SURPAC LINEWORK
BOOK 24
825N**

Project No./No. du projet 13-1426-0010 DOC. #070	Sheet/Feuille 36 OF 76	Revision no./ La Révision no. 1
--	--------------------------------------	--



GIANT YELLOWKNIFE MINES LTD.

SECTION 825N
SEE SCALE



CADD FILE LOCN: N:\CLIENT\GIANT MINE\99_PROJECTS\13-1426-0010\PHASE 1000\1103\DOC.#070\02_PRODUCTION\FOR TENDER\GEOLOGY SECTIONS\RPT-070_CF28 TO 36-R1 - B3-10 MID SECTIONS 625N TO 825N.DWG

PRELIMINARY
NOT FOR CONSTRUCTION



LEGEND

- 200 N IMG COORDINATE SYSTEM
- TOPOGRAPHY
- UNKNOWN ACCESSIBILITY
- MAN ACCESSIBLE DEVELOPMENTS
- EQUIPMENT ACCESSIBLE DEVELOPMENTS
- INACCESSIBLE DEVELOPMENTS
- STOPE VOIDS
- NON-ARSENIC STOPES
- ARSENIC CHAMBERS AND STOPES
- CMS SURVEYS
- PITS
- BULKHEADS
- PILLARS
- DRILLHOLE LOCATIONS
- DIGITIZED LINE WORK NOT YET MODELED

NOTES

1. GRID DISPLAYED IS IN IMG AND SHOWN FOR INFORMATION ONLY.
2. DRILLHOLE LOCATIONS SHOWN ARE APPROXIMATE. SEE SURPAC MODEL FOR MORE INFORMATION.

DO NOT SCALE DRAWINGS

Revision/	Description/Description	Date/Date
1	ISSUED FOR TENDER WITH DOC #070	2014-02-12
0	ISSUED FOR TENDER WITH DOC #070	2014-01-31
A	ISSUED FOR TENDER WITH DOC #070	2014-01-09

Client/client
**PUBLIC WORKS
GOVERNMENT SERVICES
CANADA**

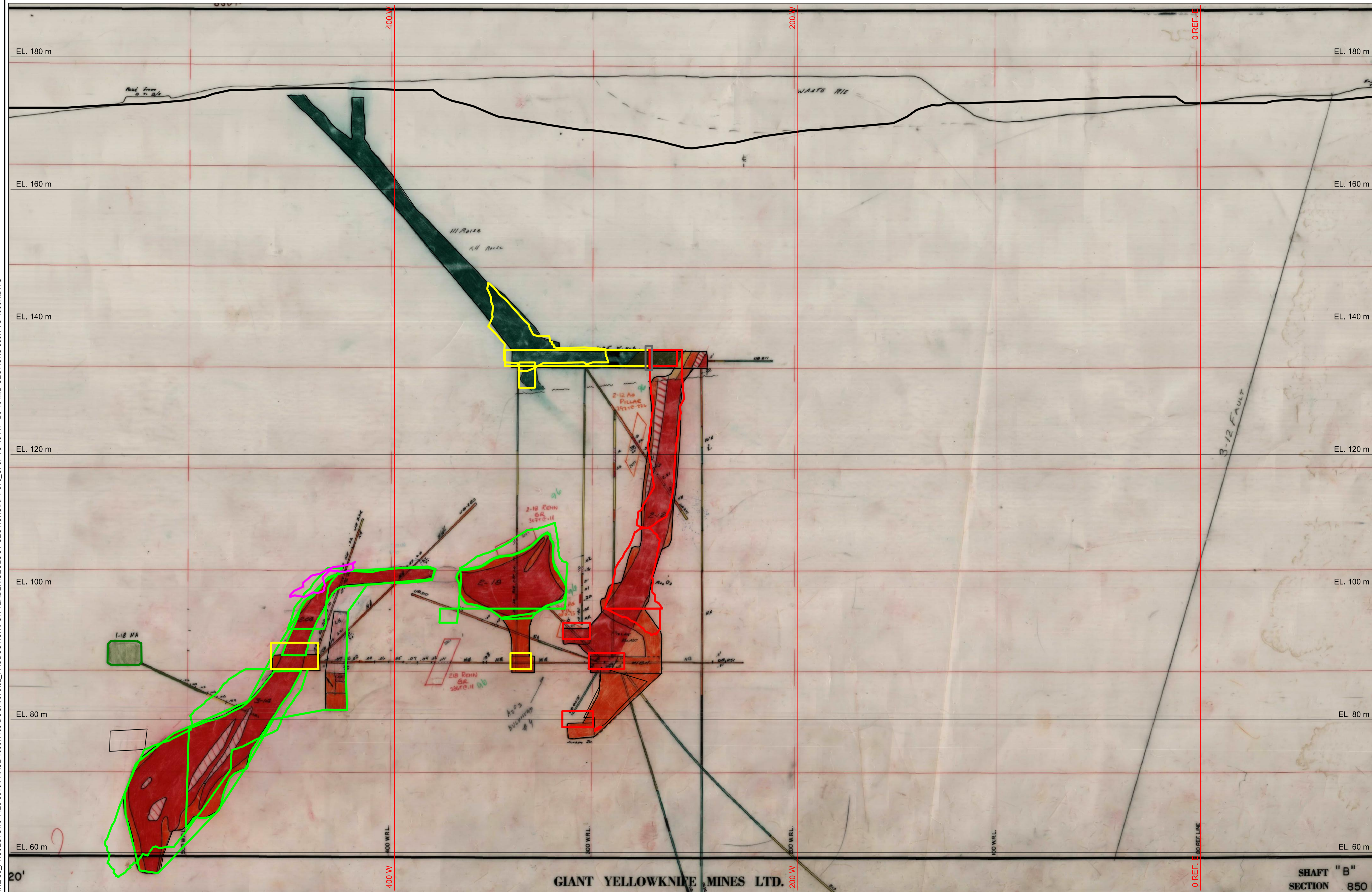
Project title/Titre du projet
**GIANT MINE
REMEDIATION PROJECT
YELLOWKNIFE, N.W.T.**

UNDERGROUND

Approved by/Approve par
DTK
Designed by/Concept par
CY
Drawn by/Dessine par
TAK
PWSC Project Manager/Administrateur de Projets TPSCG
DAVE COLBOURNE
PWSC, Architectural and Engineering Resources Manager/
Ressources Architectural et de Directeur d'ingénierie, TPSCG
Client/client
PWSC
Drawing title/Titre du dessin

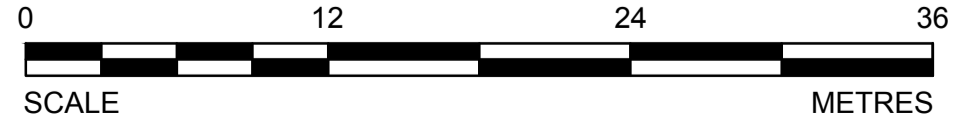
**B3-10 MID SECTIONS
SURPAC LINEWORK
BOOK 24
850N**

Project No./No. du projet	Sheet/Feuille	Revision no./ La Révision no.
13-1426-0010 DOC. #070	37 OF 76	1



GIANT YELLOWKNIFE MINES LTD.

SECTION 850N
SEE SCALE



CADD FILE LOCN: N:\CLIENT\GIANT MINE\99_PROJECTS\13-1426-0010\PHASE 1000\1103\DOC.#070\02_PRODUCTION\FOR TENDER\GEOLOGY SECTIONS\RPT-070_CFS7 TO 43-R1 - B3-10 MID SECTIONS 850N TO 1000N.DWG

PRELIMINARY
NOT FOR CONSTRUCTION



LEGEND

- 200 N IMG COORDINATE SYSTEM
- TOPOGRAPHY
- UNKNOWN ACCESSIBILITY
- MAN ACCESSIBLE DEVELOPMENTS
- EQUIPMENT ACCESSIBLE DEVELOPMENTS
- INACCESSIBLE DEVELOPMENTS
- STOPE VOIDS
- NON-ARSENIC STOPES
- ARSENIC CHAMBERS AND STOPES
- CMS SURVEYS
- PITS
- BULKHEADS
- PILLARS
- DRILLHOLE LOCATIONS
- DIGITIZED LINE WORK NOT YET MODELED

NOTES

1. GRID DISPLAYED IS IN IMG AND SHOWN FOR INFORMATION ONLY.
2. DRILLHOLE LOCATIONS SHOWN ARE APPROXIMATE. SEE SURPAC MODEL FOR MORE INFORMATION.

DO NOT SCALE DRAWINGS

Revision/	Description/Description	Date/Date
1	ISSUED FOR TENDER WITH DOC #070	2014-02-12
0	ISSUED FOR TENDER WITH DOC #070	2014-01-31
A	ISSUED FOR TENDER WITH DOC #070	2014-01-09

Client/client

**PUBLIC WORKS
GOVERNMENT SERVICES
CANADA**

Project title/Titre du projet
**GIANT MINE
REMEDATION PROJECT
YELLOWKNIFE, N.W.T.**

UNDERGROUND

Approved by/Approve par
DTK

Designed by/Concept par
CY

Drawn by/Dessine par
TAK

PWSSC Project Manager/Administrateur de Projets TPSSC
DAVE COLBOURNE

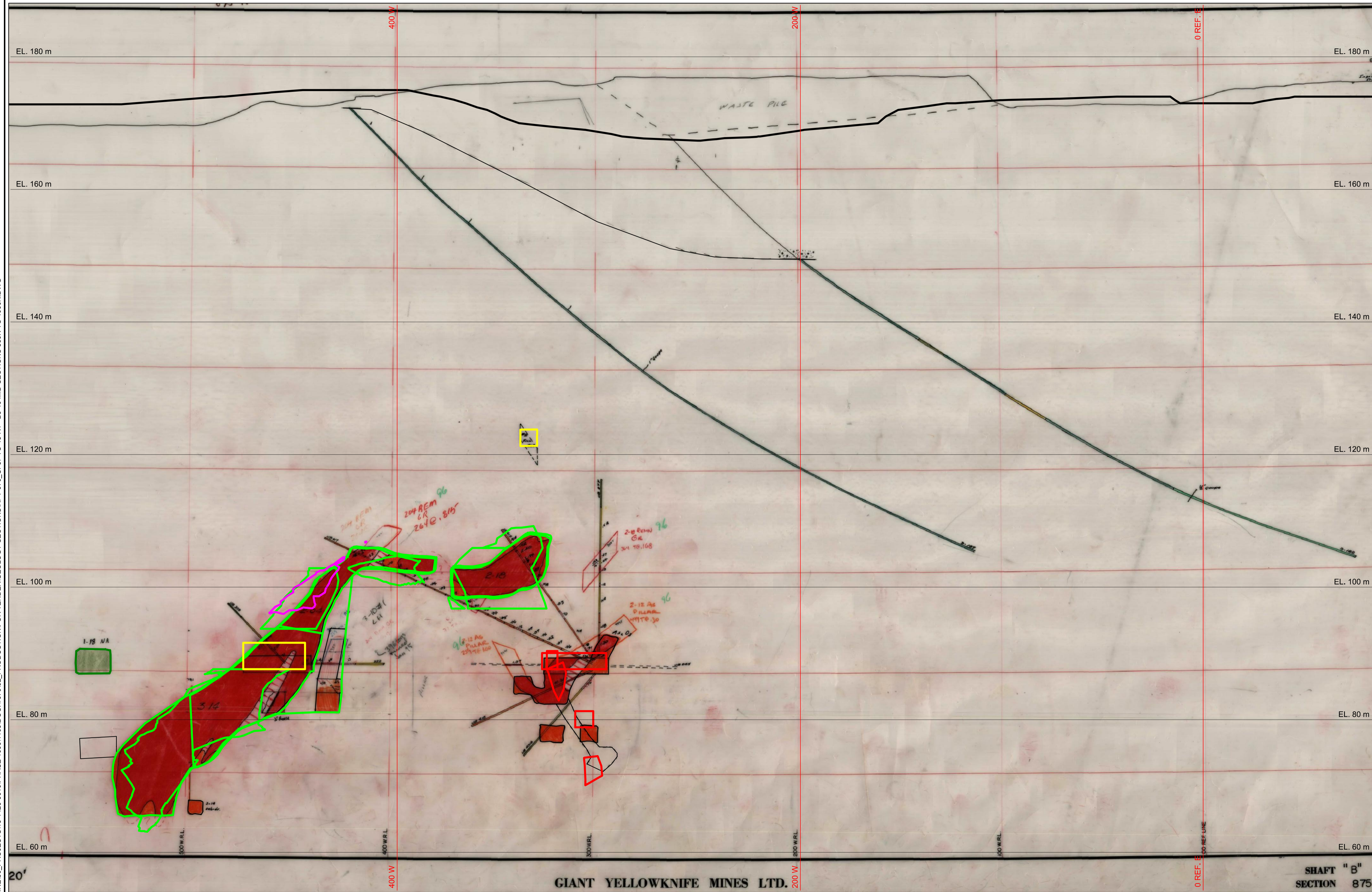
PWSSC Architectural and Engineering Resources Manager/
Ressources Architectural et de Directeur d'ingénierie, TPSSC

Client/client
PWSSC

Drawing title/Titre du dessin

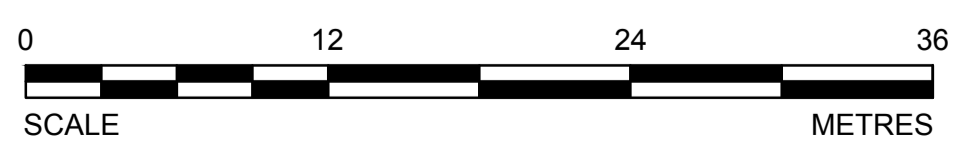
**B3-10 MID SECTIONS
SURPAC LINEWORK
BOOK 24
875N**

Project No./No. du projet	Sheet/Feuille	Revision no./ La Révision no.
13-1426-0010 DOC. #070	38 OF 76	1



GIANT YELLOWKNIFE MINES LTD.

SECTION 875N
SEE SCALE



CADD FILE LOCN: N:\CLIENT\GIANT MINE\99_PROJECTS\13-1426-0010\PHASE 1000\1103\DOC.#070\02_PRODUTION\FOR TENDER\GEOLOGY SECTIONS\RPT-070_CFS7 TO 43-R1 - B3-10 MID SECTIONS 850N TO 1000N.DWG

PRELIMINARY
NOT FOR CONSTRUCTION



LEGEND

- 200 N IMG COORDINATE SYSTEM
- TOPOGRAPHY
- UNKNOWN ACCESSIBILITY
- MAN ACCESSIBLE DEVELOPMENTS
- EQUIPMENT ACCESSIBLE DEVELOPMENTS
- INACCESSIBLE DEVELOPMENTS
- STOPE VOIDS
- NON-ARSENIC STOPES
- ARSENIC CHAMBERS AND STOPES
- CMS SURVEYS
- PITS
- BULKHEADS
- PILLARS
- DRILLHOLE LOCATIONS
- DIGITIZED LINE WORK NOT YET MODELLED

NOTES

1. GRID DISPLAYED IS IN IMG AND SHOWN FOR INFORMATION ONLY.
2. DRILLHOLE LOCATIONS SHOWN ARE APPROXIMATE. SEE SURPAC MODEL FOR MORE INFORMATION.

DO NOT SCALE DRAWINGS

Revision/	Description/Description	Date/Date
1	ISSUED FOR TENDER WITH DOC. #070	2014-02-12
0	ISSUED FOR TENDER WITH DOC. #070	2014-01-31
A	ISSUED FOR TENDER WITH DOC. #070	2014-01-09

Client/client
**PUBLIC WORKS
GOVERNMENT SERVICES
CANADA**


Project title/Titre du projet
**GIANT MINE
REMEDATION PROJECT
YELLOWKNIFE, N.W.T.**

UNDERGROUND

Approved by/Approve par
DTK
Designed by/Concept par
CY
Drawn by/Dessine par
TAK
PWSSC Project Manager/Administrateur de Projets TPSSC
DAVE COLBOURNE
PWSSC, Architectural and Engineering Resources Manager/
Ressources Architectural et de Directeur d'ingénierie, TPSSC
Client/client
PWSSC
Drawing title/Titre du dessin

**B3-10 MID SECTIONS
SURPAC LINEWORK
BOOK 24
900N**

Project No./No. du projet 13-1426-0010 DOC. #070	Sheet/Feuille 39 OF 76	Revision no./ La Révision no. 1
--	--------------------------------------	--



GIANT YELLOWKNIFE MINES LTD.

SECTION 900N
SEE SCALE



CADD FILE LOCN: N:\CLIENT\GIANT MINE\99_PROJECTS\13-1426-0010\PHASE 1000\1103\DOC. #070\02. PRODUCTION\FOR TENDER\GEOLOGY SECTIONS\RPT-070_CFS7 TO 43-R1 - B3-10 MID SECTIONS 850N TO 1000N.DWG

PRELIMINARY
NOT FOR CONSTRUCTION



LEGEND

- 200 N — IMG COORDINATE SYSTEM
- TOPOGRAPHY
- UNKNOWN ACCESSIBILITY
- MAN ACCESSIBLE DEVELOPMENTS
- EQUIPMENT ACCESSIBLE DEVELOPMENTS
- INACCESSIBLE DEVELOPMENTS
- SLOPE VOIDS
- NON-ARSENIC STOPIES
- ARSENIC CHAMBERS AND STOPIES
- CMS SURVEYS
- PITS
- BULKHEADS
- PILLARS
- DRILLHOLE LOCATIONS
- DIGITIZED LINE WORK NOT YET MODELED

NOTES

1. GRID DISPLAYED IS IN IMG AND SHOWN FOR INFORMATION ONLY.
2. DRILLHOLE LOCATIONS SHOWN ARE APPROXIMATE. SEE SURPAC MODEL FOR MORE INFORMATION.

DO NOT SCALE DRAWINGS

Revision/	Description/Description	Date/Date
1	ISSUED FOR TENDER WITH DOC #070	2014-02-12
0	ISSUED FOR TENDER WITH DOC #070	2014-01-31
A	ISSUED FOR TENDER WITH DOC #070	2014-01-09

**PUBLIC WORKS
GOVERNMENT SERVICES
CANADA**

Project title/Titre du projet
**GIANT MINE
REMEDATION PROJECT
YELLOWKNIFE, N.W.T.**

UNDERGROUND

Approved by/Approve par
DTK

Designed by/Concept par
CY

Drawn by/Dessine par
TAK
PWSC Project Manager/Administrateur de Projets TPSC
DAVE COLBOURNE

PWSC, Architectural and Engineering Resources Manager/
Ressources Architectural et de Directeur d'ingénierie, TPSC

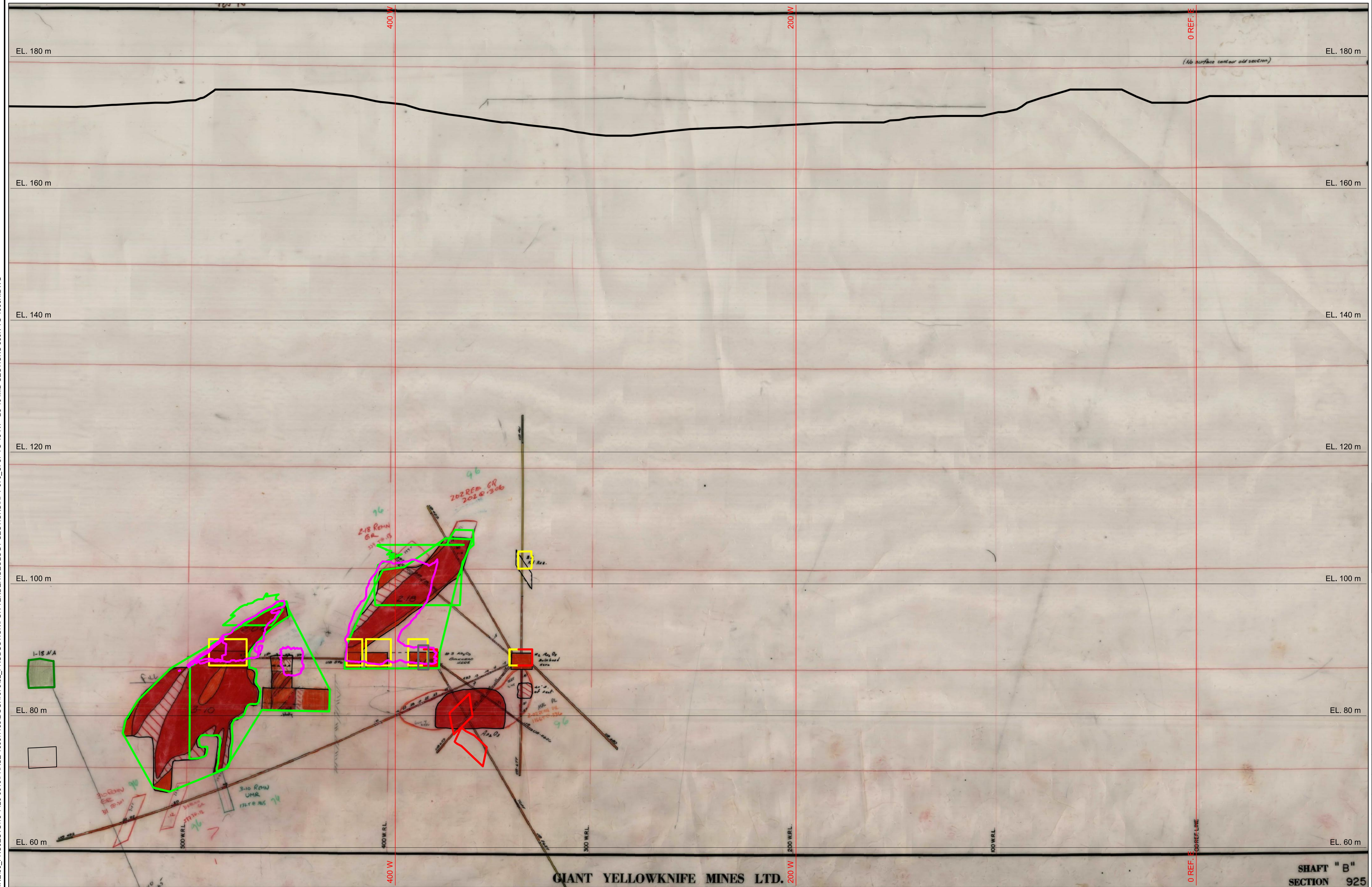
Client/client
PWSC

Drawing title/Titre du dessin

**B3-10 MID SECTIONS
SURPAC LINEWORK
BOOK 24
925N**

Project No./No. du projet	Sheet/Feuille	Revision no./La Révision no.
13-1426-0010 DOC. #070	40 OF 76	1

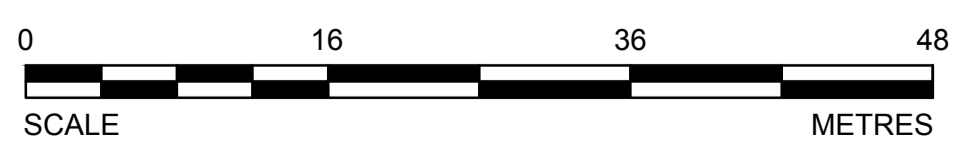
CADD FILE LOCN: N:\CLIENT\GIANT MINE\99_PROJECTS\13-1426-0010\PHASE 1000\1103\DOC.#070\02_PRODUTION\FOR TENDER\GEOLOGY SECTIONS\RPT-070_CFS7 TO 43-R1 - B3-10 MID SECTIONS 850N TO 1000N.DWG



GIANT YELLOWKNIFE MINES LTD.

**SHAFT "B"
SECTION 925**

SECTION 925N
SEE SCALE



PRELIMINARY
NOT FOR CONSTRUCTION



LEGEND

- 200 N IMG COORDINATE SYSTEM
- TOPOGRAPHY
- UNKNOWN ACCESSIBILITY
- MAN ACCESSIBLE DEVELOPMENTS
- EQUIPMENT ACCESSIBLE DEVELOPMENTS
- INACCESSIBLE DEVELOPMENTS
- STOPE VOIDS
- NON-ARSENIC STOPES
- ARSENIC CHAMBERS AND STOPES
- CMS SURVEYS
- PITS
- BULKHEADS
- PILLARS
- DRILLHOLE LOCATIONS
- DIGITIZED LINE WORK NOT YET MODELED

NOTES

1. GRID DISPLAYED IS IN IMG AND SHOWN FOR INFORMATION ONLY.
2. DRILLHOLE LOCATIONS SHOWN ARE APPROXIMATE. SEE SURPAC MODEL FOR MORE INFORMATION.

DO NOT SCALE DRAWINGS

Revision/	Description/Description	Date/Date
1	ISSUED FOR TENDER WITH DOC #070	2014-02-12
0	ISSUED FOR TENDER WITH DOC #070	2014-01-31
A	ISSUED FOR TENDER WITH DOC #070	2014-01-09

Client/client
**PUBLIC WORKS
GOVERNMENT SERVICES
CANADA**

Project title/Titre du projet
**GIANT MINE
REMIEDIATION PROJECT
YELLOWKNIFE, N.W.T.**

UNDERGROUND

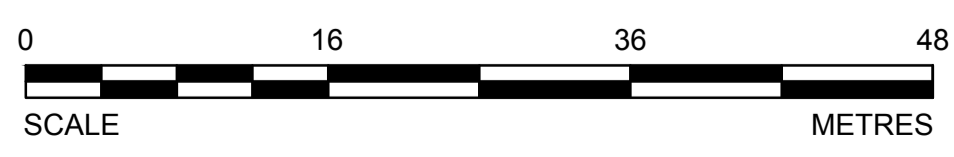
Approved by/Approve par
DTK
Designed by/Concept par
CY
Drawn by/Dessine par
TAK
PWSSC Project Manager/Administrateur de Projets TPSSC
DAVE COLBOURNE
PWSSC, Architectural and Engineering Resources Manager/
Ressources Architectural et de Directeur d'ingénierie, TPSSC
Client/client
PWSSC
Drawing title/Titre du dessin

**B3-10 MID SECTIONS
SURPAC LINEWORK
BOOK 24
950N**

Project No./No. du projet	Sheet/Feuille	Revision no./ La Révision no.
13-1426-0010 DOC. #070	41 OF 76	1



SECTION 950N
SEE SCALE



CADD FILE LOCN: N:\CLIENT\GIANT MINE\99_PROJECTS\13-1426-0010\PHASE 1000\1103\DOC.#070\02_PRODUCTION\FOR TENDER\GEOLOGY SECTIONS\RPT-070_CFS7 TO 43-R1 - B3-10 MID SECTIONS 850N TO 1000N.DWG

CADD FILE LOCN: N:\CLIENT\GIANT MINE\99_PROJECTS\13-1426-0010\PHASE 1000\1103\DOC.#070\02_PRODUCION\FOR TENDER\GEOLOGY SECTIONS\RPT-070_CFS7 TO 43-R1 - B3-10 MID SECTIONS 850N TO 1000N.DWG

PRELIMINARY
NOT FOR CONSTRUCTION



LEGEND

- 200 N IMG COORDINATE SYSTEM
- TOPOGRAPHY
- UNKNOWN ACCESSIBILITY
- MAN ACCESSIBLE DEVELOPMENTS
- EQUIPMENT ACCESSIBLE DEVELOPMENTS
- INACCESSIBLE DEVELOPMENTS
- STOPE VOIDS
- NON-ARSENIC STOPES
- ARSENIC CHAMBERS AND STOPES
- CMS SURVEYS
- PITS
- BULKHEADS
- PILLARS
- DRILLHOLE LOCATIONS
- DIGITIZED LINE WORK NOT YET MODELED

NOTES

1. GRID DISPLAYED IS IN IMG AND SHOWN FOR INFORMATION ONLY.
2. DRILLHOLE LOCATIONS SHOWN ARE APPROXIMATE. SEE SURPAC MODEL FOR MORE INFORMATION.

DO NOT SCALE DRAWINGS

Revision/	Description/Description	Date/Date
1	ISSUED FOR TENDER WITH DOC.#070	2014-02-12
0	ISSUED FOR TENDER WITH DOC.#070	2014-01-31
A	ISSUED FOR TENDER WITH DOC.#070	2014-01-09

Client/client
**PUBLIC WORKS
GOVERNMENT SERVICES
CANADA**

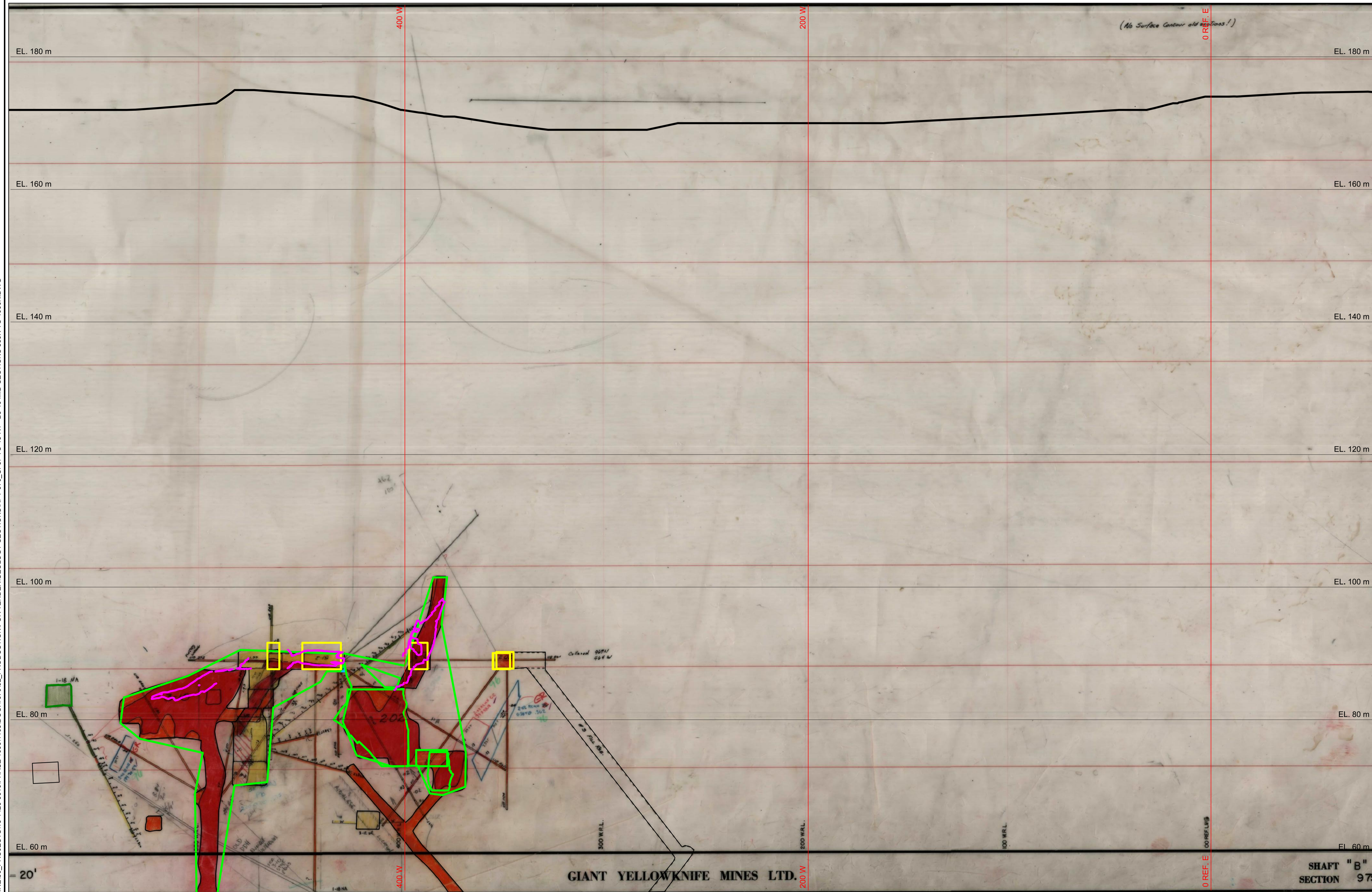
Project title/Titre du projet
**GIANT MINE
REMIEDIATION PROJECT
YELLOWKNIFE, N.W.T.**

UNDERGROUND

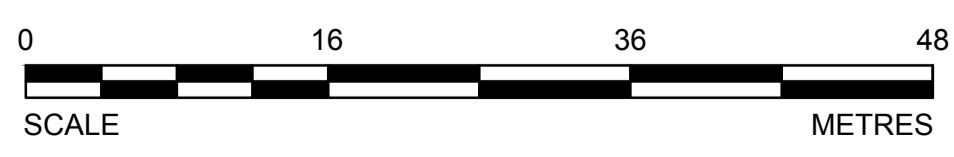
Approved by/Approve par
DTK
Designed by/Concept par
CY
Drawn by/Dessine par
TAK
PWSC Project Manager/Administrateur de Projets TPSCG
DAVE COLBOURNE
PWSC, Architectural and Engineering Resources Manager/
Ressources Architectural et de Directeur d'ingénierie, TPSCG
Client/client
PWSC
Drawing title/Titre du dessin

**B3-10 MID SECTIONS
SURPAC LINEWORK
BOOK 24
975N**

Project No./No. du projet 13-1426-0010 DOC.#070	Sheet/Feuille 42 OF 76	Revision no./ La Révision no. 1
---	--------------------------------------	--



SECTION 975N
SEE SCALE



PRELIMINARY
NOT FOR CONSTRUCTION



LEGEND

- 200 N IMG COORDINATE SYSTEM
- TOPOGRAPHY
- UNKNOWN ACCESSIBILITY
- MAN ACCESSIBLE DEVELOPMENTS
- EQUIPMENT ACCESSIBLE DEVELOPMENTS
- INACCESSIBLE DEVELOPMENTS
- STOPE VOIDS
- NON-ARSENIC STOPES
- ARSENIC CHAMBERS AND STOPES
- CMS SURVEYS
- PITS
- BULKHEADS
- PILLARS
- DRILLHOLE LOCATIONS
- DIGITIZED LINE WORK NOT YET MODELED

NOTES

1. GRID DISPLAYED IS IN IMG AND SHOWN FOR INFORMATION ONLY.
2. DRILLHOLE LOCATIONS SHOWN ARE APPROXIMATE. SEE SURPAC MODEL FOR MORE INFORMATION.

DO NOT SCALE DRAWINGS

Revision/ Révision	Description/ Description	Date/ Date
1	ISSUED FOR TENDER WITH DOC. #070	2014-02-12
0	ISSUED FOR TENDER WITH DOC. #070	2014-01-31
A	ISSUED FOR TENDER WITH DOC. #070	2014-01-09

Client/client
**PUBLIC WORKS
GOVERNMENT SERVICES
CANADA**


Project title/Titre du projet
**GIANT MINE
REMEDATION PROJECT
YELLOWKNIFE, N.W.T.**

UNDERGROUND

Approved by/ Approuvé par
DTK
Designed by/ Concept par
CY
Drawn by/ Dessiné par
TAK
PWSSC Project Manager/ Administrateur de Projets TPSSC
DAVE COLBOURNE
PWSSC, Architectural and Engineering Resources Manager/
Ressources Architectural et de Directeur d'ingénierie, TPSSC
Client/client
PWSSC
Drawing title/Titre du dessin

**B3-10 MID SECTIONS
SURPAC LINEWORK
BOOK 24
1000N**

Project No./No. du projet 13-1426-0010 DOC. #070	Sheet/ Feuille 43 OF 76	Revision no./ La Révision no. 1
--	---------------------------------------	--



SECTION 1000N
SEE SCALE



CADD FILE LOCN: N:\CLIENT\GIANT MINE\99_PROJECTS\13-1426-0010\PHASE 1000N\103\DOC.#070\02_PRODUTION\FOR TENDER\GEOLOGY SECTIONS\RPT-070_CFS7 TO 43-R1 - B3-10 MID SECTIONS 850N TO 1000N.DWG

PRELIMINARY
NOT FOR CONSTRUCTION



LEGEND

- 200 N — IMG COORDINATE SYSTEM
- TOPOGRAPHY
- UNKNOWN ACCESSIBILITY
- MAN ACCESSIBLE DEVELOPMENTS
- EQUIPMENT ACCESSIBLE DEVELOPMENTS
- INACCESSIBLE DEVELOPMENTS
- SLOPE VOIDS
- NON-ARSENIC SLOPES
- ARSENIC CHAMBERS AND SLOPES
- CMS SURVEYS
- PITS
- BULKHEADS
- PILLARS
- DRILLHOLE LOCATIONS
- DIGITIZED LINE WORK NOT YET MODELED

NOTES

1. GRID DISPLAYED IS IN IMG AND SHOWN FOR INFORMATION ONLY.
2. DRILLHOLE LOCATIONS SHOWN ARE APPROXIMATE. SEE SURPAC MODEL FOR MORE INFORMATION.

DO NOT SCALE DRAWINGS

Revision/ Révision	Description/ Description	Date/ Date
1	ISSUED FOR TENDER WITH DOC #070	2014-02-12
0	ISSUED FOR TENDER WITH DOC #070	2014-01-31
A	ISSUED FOR TENDER WITH DOC #070	2014-01-09

Client/client

**PUBLIC WORKS
GOVERNMENT SERVICES
CANADA**

Project Title/Titre du projet
**GIANT MINE
REMEDIATION PROJECT
YELLOWKNIFE, N.W.T.**

UNDERGROUND

Approved by/ Approuvé par
DTK

Designed by/ Concept par
CY

Drawn by/ Dessiné par
TAK

PWSSC Project Manager/ Administrateur de Projets TPSSC
DAVE COLBOURNE

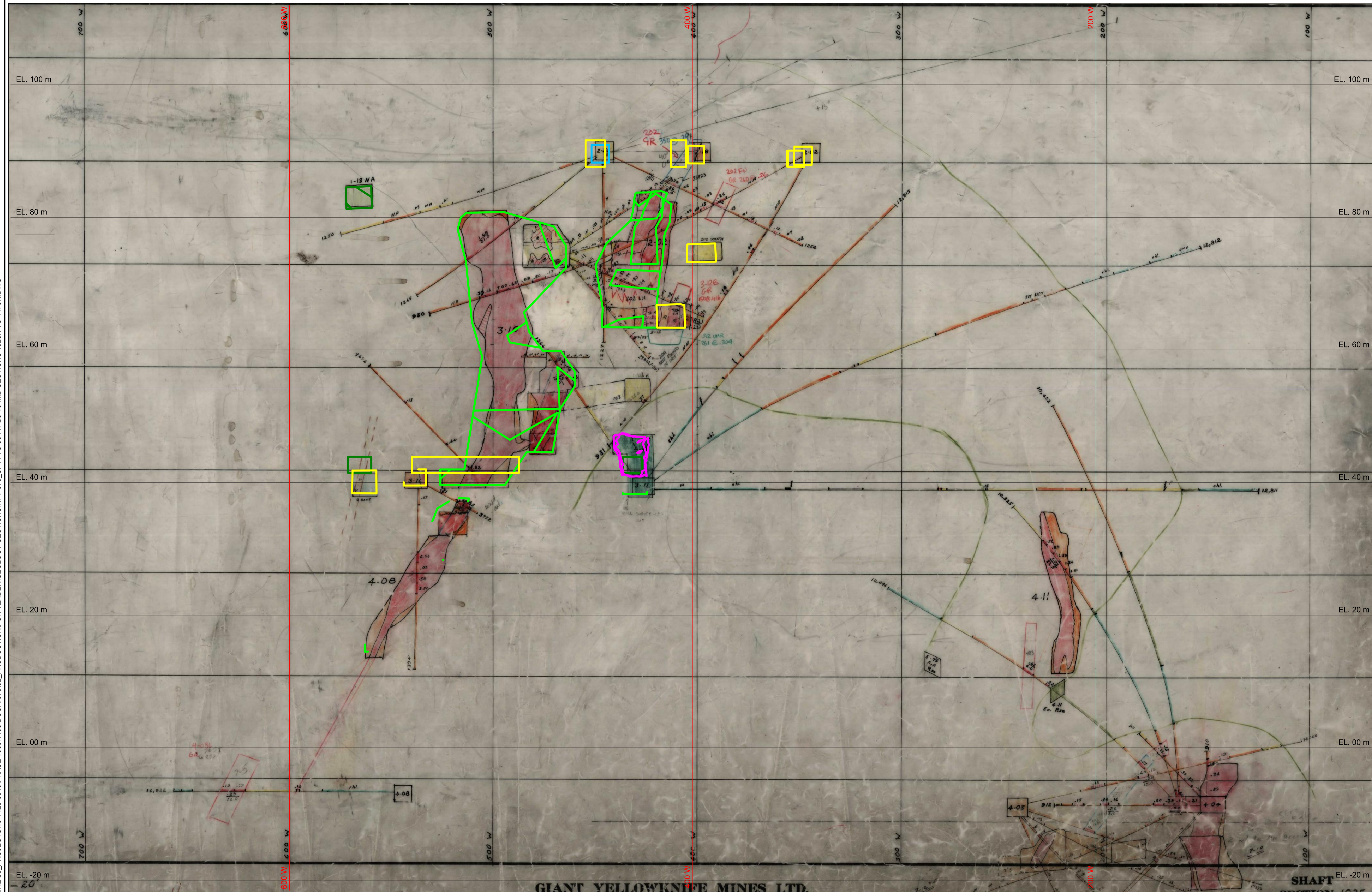
PWSSC, Architectural and Engineering Resources Manager/
Ressources Architecturale et de Directeur d'ingénierie, TPSSC

Client/client
PWSSC

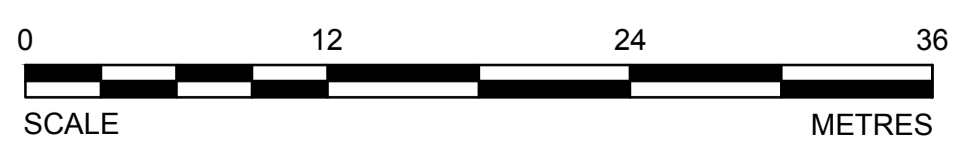
Drawing title/Titre du dessin

**B3-10 MID SECTIONS
SURPAC LINEWORK
BOOK 33
1025N**

Project No./No. du projet 13-1426-0010 DOC. #070	Sheet/ Feuille 44 OF 76	Revision no./ La Révision no. 1
--	---------------------------------------	--



SECTION 1025N
SEE SCALE



CADD FILE LOCN: N:\CLIENT\GIANT MINE\99_PROJECTS\13-1426-0010\PHASE 1000\103\DOC.#070\02_PRODUTION\FOR TENDER\GEOLOGY SECTIONS\RPT-070_CF44 TO 50-R1-B3-10 MID SECTIONS 1025N TO 1175N.DWG

PRELIMINARY
NOT FOR CONSTRUCTION



LEGEND

- 200 N IMG COORDINATE SYSTEM
- TOPOGRAPHY
- UNKNOWN ACCESSIBILITY
- MAN ACCESSIBLE DEVELOPMENTS
- EQUIPMENT ACCESSIBLE DEVELOPMENTS
- INACCESSIBLE DEVELOPMENTS
- SLOPE VOIDS
- NON-ARSENIC STOPES
- ARSENIC CHAMBERS AND STOPES
- CMS SURVEYS
- PITS
- BULKHEADS
- PILLARS
- DRILLHOLE LOCATIONS
- DIGITIZED LINE WORK NOT YET MODELED

NOTES

1. GRID DISPLAYED IS IN IMG AND SHOWN FOR INFORMATION ONLY.
2. DRILLHOLE LOCATIONS SHOWN ARE APPROXIMATE. SEE SURPAC MODEL FOR MORE INFORMATION.

DO NOT SCALE DRAWINGS

Revision/ Révision	Description/ Description	Date/ Date
1	ISSUED FOR TENDER WITH DOC #070	2014-02-12
0	ISSUED FOR TENDER WITH DOC #070	2014-01-31
A	ISSUED FOR TENDER WITH DOC #070	2014-01-09

Client/client

**PUBLIC WORKS
GOVERNMENT SERVICES
CANADA**

Project title/Titre du projet

**GIANT MINE
REMEDATION PROJECT
YELLOWKNIFE, N.W.T.**

UNDERGROUND

Approved by/ Approuvé par

DTK

Designed by/ Concept par

CY

Drawn by/ Dessiné par

TAK

PWSSC Project Manager/ Administrateur de Projets TPSSC

DAVE COLBOURNE

PWSSC, Architectural and Engineering Resources Manager /
Ressources Architectural et de Directeur d'ingénierie, TPSSC

Client/client

PWSSC

Drawing title/Titre du dessin

**B3-10 MID SECTIONS
SURPAC LINEWORK
BOOK 33
1050N**

Project No./No. du projet

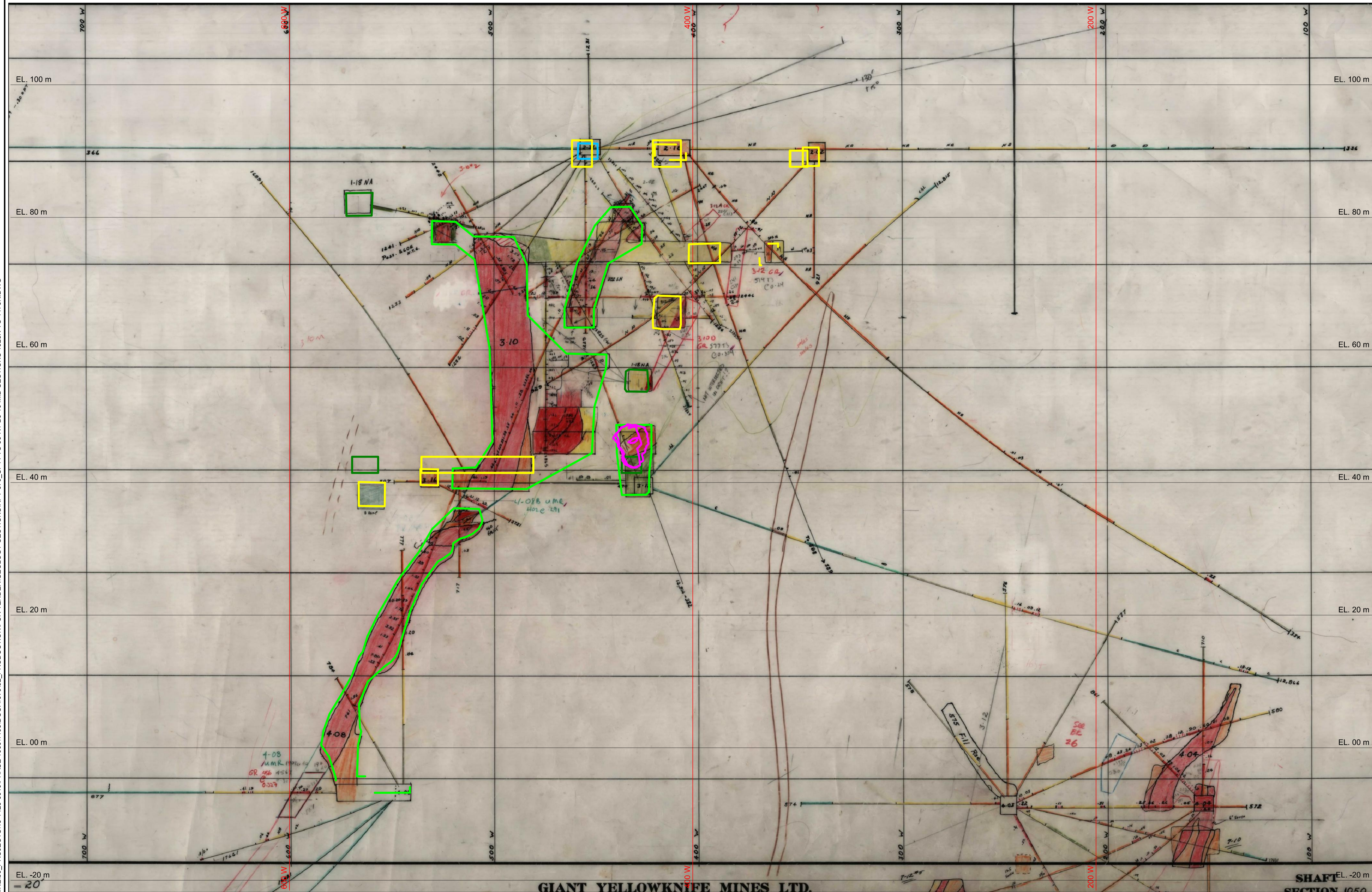
13-1426-0010
DOC. #070

Sheet/ Feuille

45
OF 76

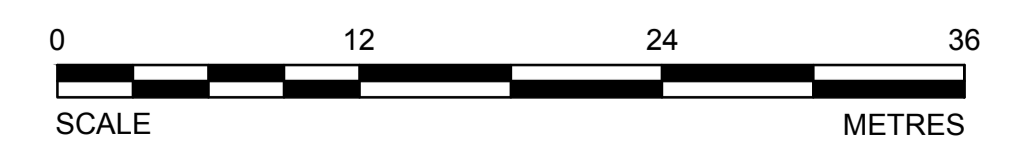
Revision no./
La Révision
no.

1



GIANT YELLOWKNIFE MINES LTD.

SECTION 1050N
SEE SCALE



CADD FILE LOCN: N:\CLIENT\GIANT MINE\99_PROJECTS\13-1426-0010\PHASE 1000\103\DOC.#070\02_PRODUCION\FOR TENDER\GEOLOGY SECTIONS\RPT-070_Cf44 TO 50-R1-B3-10 MID SECTIONS 1025N TO 1175N.DWG

PRELIMINARY
NOT FOR CONSTRUCTION



LEGEND

- 200 N — IMG COORDINATE SYSTEM
- TOPOGRAPHY
- UNKNOWN ACCESSIBILITY
- MAN ACCESSIBLE DEVELOPMENTS
- EQUIPMENT ACCESSIBLE DEVELOPMENTS
- INACCESSIBLE DEVELOPMENTS
- STOPE VOIDS
- NON-ARSENIC STOPES
- ARSENIC CHAMBERS AND STOPES
- CMS SURVEYS
- PITS
- BULKHEADS
- PILLARS
- DRILLHOLE LOCATIONS
- DIGITIZED LINE WORK NOT YET MODELED

NOTES

1. GRID DISPLAYED IS IN IMG AND SHOWN FOR INFORMATION ONLY.
2. DRILLHOLE LOCATIONS SHOWN ARE APPROXIMATE. SEE SURPAC MODEL FOR MORE INFORMATION.

DO NOT SCALE DRAWINGS

Revision/	Description/Description	Date/Date
1	ISSUED FOR TENDER WITH DOC #070	2014-02-12
0	ISSUED FOR TENDER WITH DOC #070	2014-01-31
A	ISSUED FOR TENDER WITH DOC #070	2014-01-09

Client/client
**PUBLIC WORKS
GOVERNMENT SERVICES
CANADA**

Project title/Titre du projet
**GIANT MINE
REMEDATION PROJECT
YELLOWKNIFE, N.W.T.**

UNDERGROUND

Approved by/Approve par
DTK

Designed by/Concept par
CY

Drawn by/Dessine par
TAK

PWSC Project Manager/Administrateur de Projets TFSGC
DAVE COLBOURNE

PWSC Architectural and Engineering Resources Manager/
Ressources Architectural et de Directeur d'ingénierie, TFSGC

Client/client
PWSSC

Drawing title/Titre du dessin

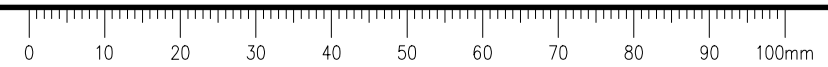
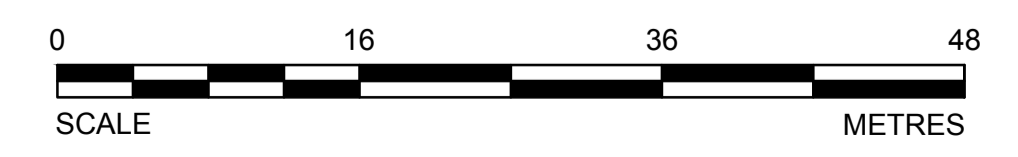
**B3-10 MID SECTIONS
SURPAC LINEWORK
BOOK 33
1075N**

Project No./No. du projet 13-1426-0010 DOC. #070	Sheet/Feuille 46 OF 76	Revision no./ La Révision no. 1
--	--------------------------------------	--



GIANT YELLOWKNIFE MINES LTD.

SECTION 1075N
SEE SCALE



CADD FILE LOCN: N:\CLIENT\GIANT MINE\99_PROJECTS\13-1426-0010\PHASE 1000\1103\DOC.#070\02_PRODUTION\FOR TENDER\GEOLOGY SECTIONS\RPT-070_Cf44 TO 50-R1-B3-10 MID SECTIONS 1025N TO 1175N.DWG

PRELIMINARY
NOT FOR CONSTRUCTION



LEGEND

- 200 N — IMG COORDINATE SYSTEM
- TOPOGRAPHY
- UNKNOWN ACCESSIBILITY
- MAN ACCESSIBLE DEVELOPMENTS
- EQUIPMENT ACCESSIBLE DEVELOPMENTS
- INACCESSIBLE DEVELOPMENTS
- STOPE VOIDS
- NON-ARSENIC STOPES
- ARSENIC CHAMBERS AND STOPES
- CMS SURVEYS
- PITS
- BULKHEADS
- PILLARS
- DRILLHOLE LOCATIONS
- DIGITIZED LINE WORK NOT YET MODELED

NOTES

1. GRID DISPLAYED IS IN IMG AND SHOWN FOR INFORMATION ONLY.
2. DRILLHOLE LOCATIONS SHOWN ARE APPROXIMATE. SEE SURPAC MODEL FOR MORE INFORMATION.

DO NOT SCALE DRAWINGS

Revision/	Description/Description	Date/Date
1	ISSUED FOR TENDER WITH DOC #070	2014-02-12
0	ISSUED FOR TENDER WITH DOC #070	2014-01-31
A	ISSUED FOR TENDER WITH DOC #070	2014-01-09

Client/client
**PUBLIC WORKS
GOVERNMENT SERVICES
CANADA**

Project title/Titre du projet
**GIANT MINE
REMEDIATION PROJECT
YELLOWKNIFE, N.W.T.**

UNDERGROUND

Approved by/Approve par
DTK

Designed by/Concept par
CY

Drawn by/Dessine par
TAK

PWSSC Project Manager/Administrateur de Projets TFSGC
DAVE COLBOURNE

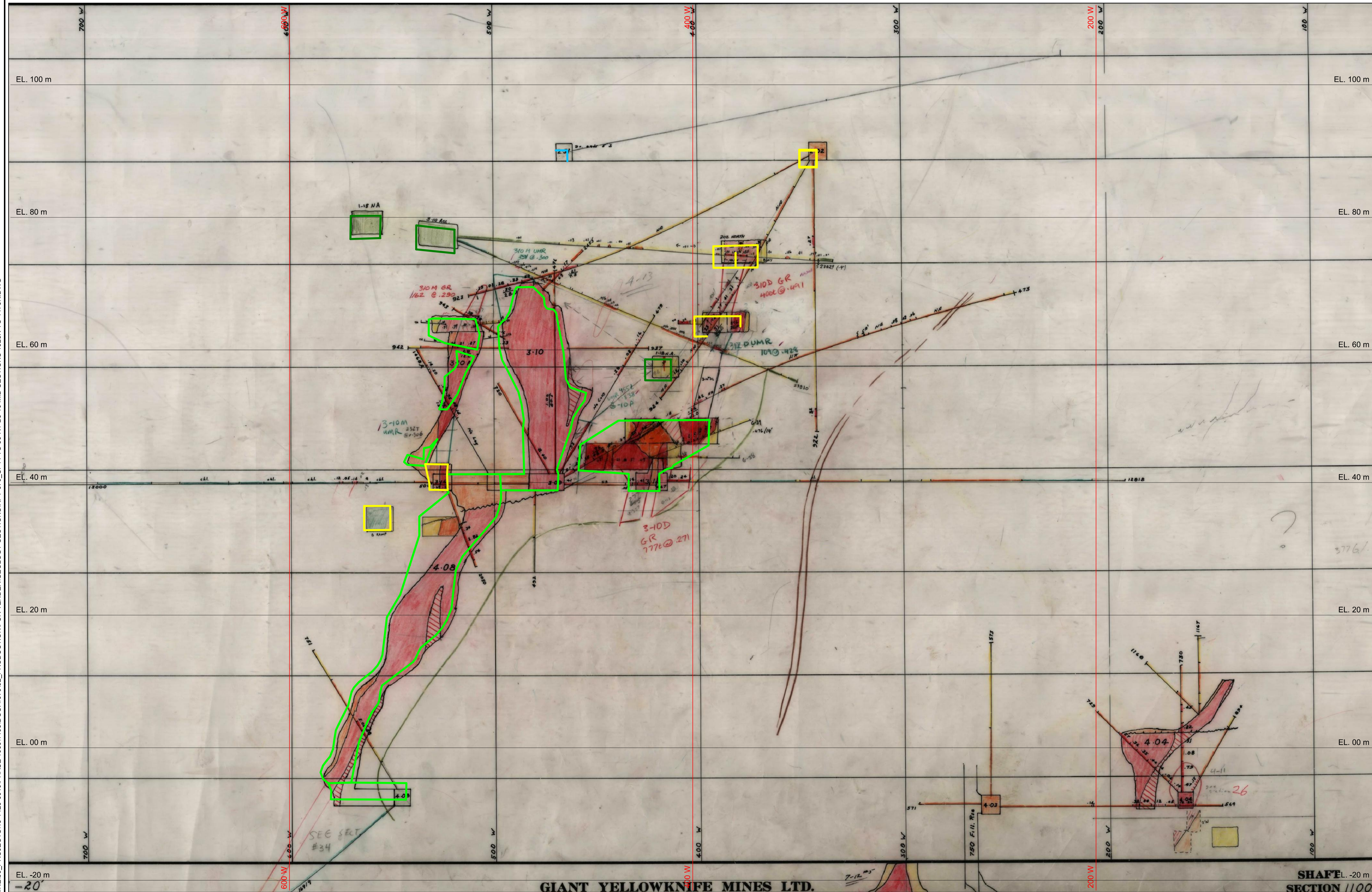
PWSSC, Architectural and Engineering Resources Manager/
Ressources Architectural et de Directeur d'ingénierie, TFSGC

Client/client
PWSSC

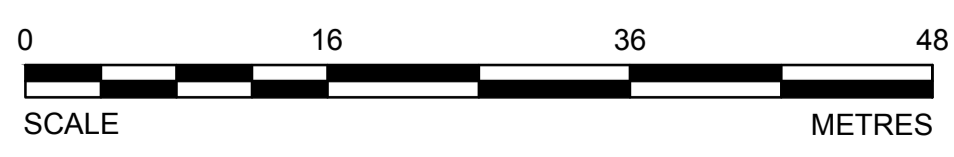
Drawing title/Titre du dessin

**B3-10 MID SECTIONS
SURPAC LINEWORK
BOOK 33
1100N**

Project No./No. du projet 13-1426-0010 DOC. #070	Sheet/ Feuille 47 OF 76	Revision no./ La Révision no. 1
--	---------------------------------------	--



SECTION 1100N
SEE SCALE



CADD FILE LOCN: N:\CLIENT\GIANT MINE\99_PROJECTS\13-1426-0010\PHASE 1000\1103\DOC.#070\02_PRODUCION\FOR TENDER\GEOLOGY SECTIONS\RPT-070_CF44 TO 50-R1-B3-10 MID SECTIONS 1025N TO 1175N.DWG

PRELIMINARY
NOT FOR CONSTRUCTION



LEGEND

— 200 N	IMG COORDINATE SYSTEM
—	TOPOGRAPHY
—	UNKNOWN ACCESSIBILITY
—	MAN ACCESSIBLE DEVELOPMENTS
—	EQUIPMENT ACCESSIBLE DEVELOPMENTS
—	INACCESSIBLE DEVELOPMENTS
—	STOPE VOIDS
—	NON-ARSENIC STOPES
—	ARSENIC CHAMBERS AND STOPES
—	CMS SURVEYS
—	PITS
—	BULKHEADS
—	PILLARS
—	DRILLHOLE LOCATIONS
—	DIGITIZED LINE WORK NOT YET MODELED

NOTES

- GRID DISPLAYED IS IN IMG AND SHOWN FOR INFORMATION ONLY.
- DRILLHOLE LOCATIONS SHOWN ARE APPROXIMATE. SEE SURPAC MODEL FOR MORE INFORMATION.

DO NOT SCALE DRAWINGS

Revision/	Description/Description	Date/Date
1	ISSUED FOR TENDER WITH DOC #070	2014-02-12
0	ISSUED FOR TENDER WITH DOC #070	2014-01-31
A	ISSUED FOR TENDER WITH DOC #070	2014-01-09

Client/client

**PUBLIC WORKS
GOVERNMENT SERVICES
CANADA**

Project Title/Titre du projet
**GIANT MINE
REMEDIATION PROJECT
YELLOWKNIFE, N.W.T.**

UNDERGROUND

Approved by/Approve par
DTK

Designed by/Concept par
CY

Drawn by/Dessine par
TAK

PWSSC Project Manager/Administrateur de Projets TFSGC
DAVE COLBOURNE

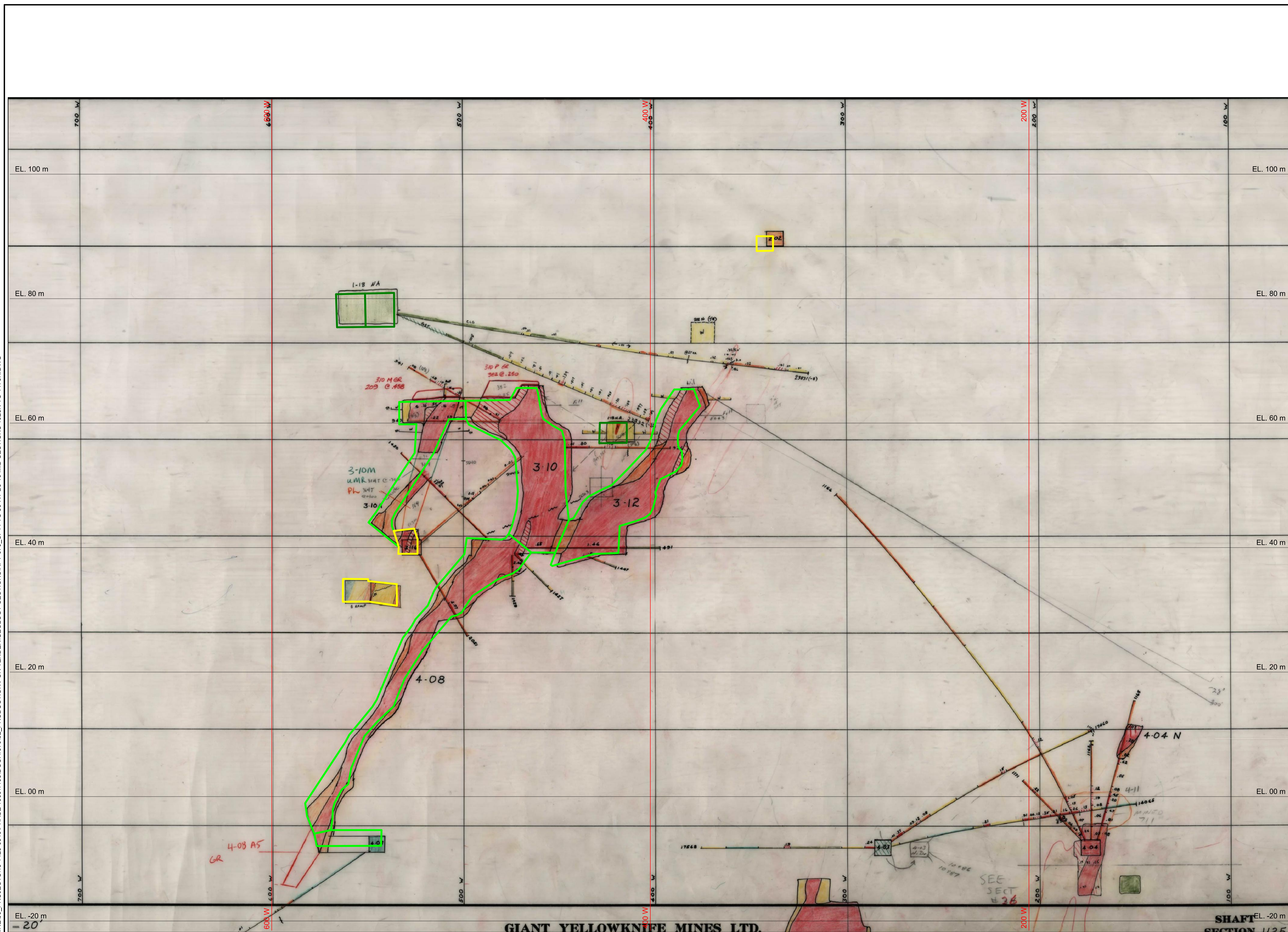
PWSSC Architectural and Engineering Resources Manager/
Ressources Architectural et de Directeur d'ingénierie, TFSGC

Client/client
PWSSC

Drawing title/Titre du dessin

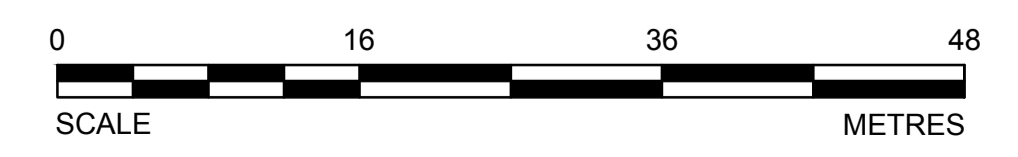
**B3-10 MID SECTIONS
SURPAC LINEWORK
BOOK 33
1125N**

Project No./No. du projet 13-1426-0010 DOC. #070	Sheet/ Feuille 48 OF 76	Revision no./ La Révision no. 1
--	---------------------------------------	--



GIANT YELLOWKNIFE MINES LTD.

SECTION 1125N
SEE SCALE



CADD FILE LOCN: N:\CLIENT\GIANT MINE\99_PROJECTS\13-1426-0010\PHASE 1000\1103\DOC.#070\02_PRODUTION\FOR TENDER\GEOLOGY SECTIONS\RPT-070_CF44 TO 50-R1-B3-10 MID SECTIONS 1025N TO 1175N.DWG

PRELIMINARY
NOT FOR CONSTRUCTION



LEGEND

- 200 N IMG COORDINATE SYSTEM
- TOPOGRAPHY
- UNKNOWN ACCESSIBILITY
- MAN ACCESSIBLE DEVELOPMENTS
- EQUIPMENT ACCESSIBLE DEVELOPMENTS
- INACCESSIBLE DEVELOPMENTS
- STOPE VOIDS
- NON-ARSENIC STOPES
- ARSENIC CHAMBERS AND STOPES
- CMS SURVEYS
- PITS
- BULKHEADS
- PILLARS
- DRILLHOLE LOCATIONS
- DIGITIZED LINE WORK NOT YET MODELED

NOTES

1. GRID DISPLAYED IS IN IMG AND SHOWN FOR INFORMATION ONLY.
2. DRILLHOLE LOCATIONS SHOWN ARE APPROXIMATE. SEE SURPAC MODEL FOR MORE INFORMATION.

DO NOT SCALE DRAWINGS

Revision/	Description/Description	Date/Date
1	ISSUED FOR TENDER WITH DOC #070	2014-02-12
0	ISSUED FOR TENDER WITH DOC #070	2014-01-31
A	ISSUED FOR TENDER WITH DOC #070	2014-01-09

Client/client

**PUBLIC WORKS
GOVERNMENT SERVICES
CANADA**

Project Title/Titre du projet
**GIANT MINE
REMEDIATION PROJECT
YELLOWKNIFE, N.W.T.**

UNDERGROUND

Approved by/Approve par
DTK

Designed by/Concept par
CY

Drawn by/Dessine par
TAK

PWGSC Project Manager/Administrateur de Projets TPSCG
DAVE COLBOURNE

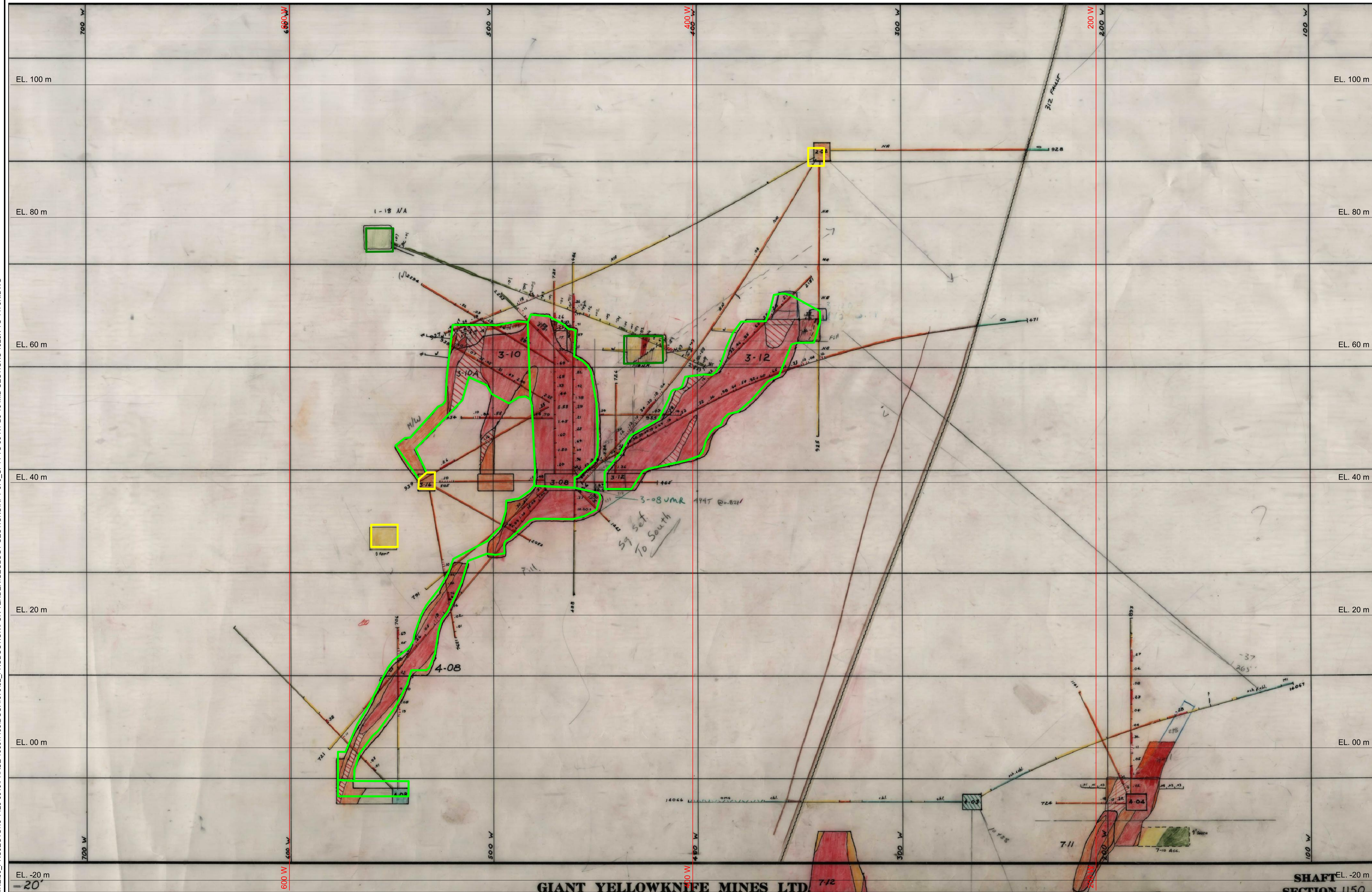
PWGSC Architectural and Engineering Resources Manager /
Ressources Architectural et de Directeur d'ingénierie, TPSCG

Client/client
PWGSC

Drawing title/Titre du dessin

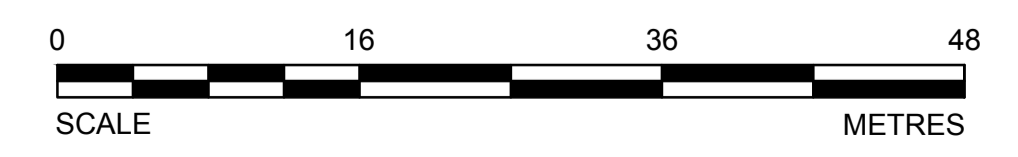
**B3-10 MID SECTIONS
SURPAC LINEWORK
BOOK 33
1150N**

Project No./No. du projet 13-1426-0010 DOC. #070	Sheet/ Feuille 49 OF 76	Revision no./ La Révision no. 1
--	---------------------------------------	--



GIANT YELLOWKNIFE MINES LTD.

SECTION 1150N
SEE SCALE



CADD FILE LOCN: N:\CLIENT\GIANT MINE\99_PROJECTS\13-1426-0010\PHASE 1000\1103\DOC.#070\02_PRODUTION\FOR TENDER\GEOLOGY SECTIONS\RPT-070_CF44 TO 50-R1-B3-10 MID SECTIONS 1025N TO 1175N.DWG

PRELIMINARY
NOT FOR CONSTRUCTION



LEGEND

- 200 N — IMG COORDINATE SYSTEM
- TOPOGRAPHY
- UNKNOWN ACCESSIBILITY
- MAN ACCESSIBLE DEVELOPMENTS
- EQUIPMENT ACCESSIBLE DEVELOPMENTS
- INACCESSIBLE DEVELOPMENTS
- STOPE VOIDS
- NON-ARSENIC STOPES
- ARSENIC CHAMBERS AND STOPES
- CMS SURVEYS
- PITS
- BULKHEADS
- PILLARS
- DRILLHOLE LOCATIONS
- DIGITIZED LINE WORK NOT YET MODELED

NOTES

1. GRID DISPLAYED IS IN IMG AND SHOWN FOR INFORMATION ONLY.
2. DRILLHOLE LOCATIONS SHOWN ARE APPROXIMATE. SEE SURPAC MODEL FOR MORE INFORMATION.

DO NOT SCALE DRAWINGS

Revision/	Description/Description	Date/Date
1	ISSUED FOR TENDER WITH DOC #070	2014-02-12
0	ISSUED FOR TENDER WITH DOC #070	2014-01-31
A	ISSUED FOR TENDER WITH DOC #070	2014-01-09

Client/client

**PUBLIC WORKS
GOVERNMENT SERVICES
CANADA**

Project Title/Titre du projet
**GIANT MINE
REMEDIATION PROJECT
YELLOWKNIFE, N.W.T.**

UNDERGROUND

Approved by/Approve par
DTK

Designed by/Concept par
CY

Drawn by/Dessine par
TAK

PWGSC Project Manager/Administrateur de Projets TFSGC
DAVE COLBOURNE

PWGSC, Architectural and Engineering Resources Manager/
Ressources Architectural et de Directeur d'ingénierie, TFSGC

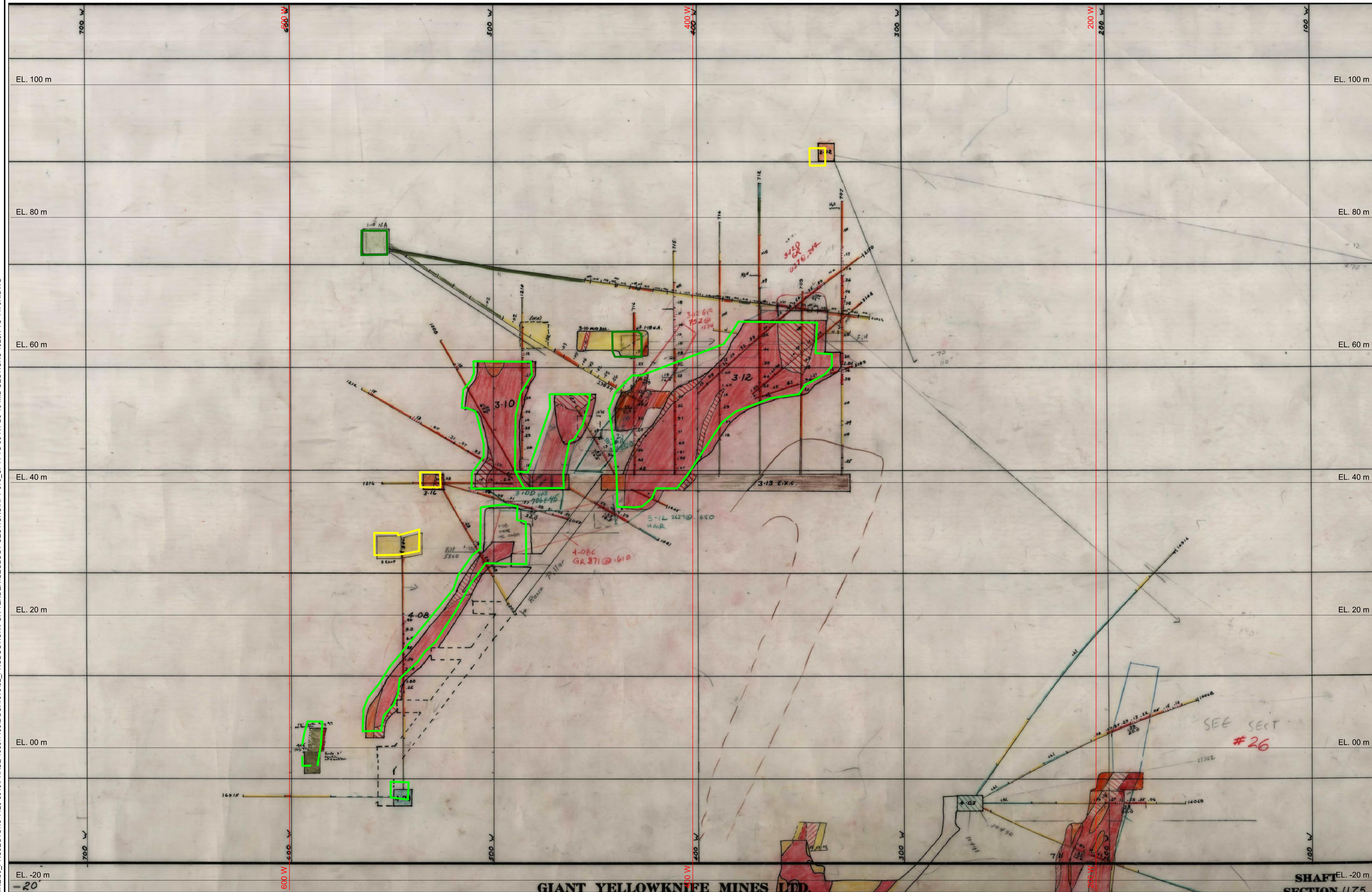
Client/client
PWGSC

Drawing title/Titre du dessin

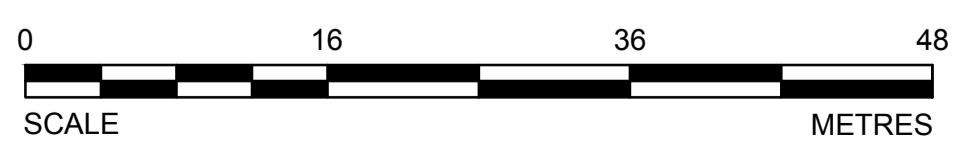
**B3-10 MID SECTIONS
SURPAC LINEWORK
BOOK 33
1175N**

Project No./No. du projet 13-1426-0010 DOC. #070	Sheet/Feuille 50 OF 76	Revision no./ La Révision no. 1
--	--------------------------------------	--

CADD FILE LOCN: N:\CLIENT\GIANT MINE\99_PROJECTS\13-1426-0010\PHASE 1000\103\DOC.#070\02_PRODUTION\FOR TENDER\GEOLOGY SECTIONS\RPT-070_CF44 TO 50-R1-B3-10 MID SECTIONS 1025N TO 1175N.DWG



SECTION 1175N
SEE SCALE



PRELIMINARY
NOT FOR CONSTRUCTION



LEGEND

- 200 N — IMG COORDINATE SYSTEM
- TOPOGRAPHY
- UNKNOWN ACCESSIBILITY
- MAN ACCESSIBLE DEVELOPMENTS
- EQUIPMENT ACCESSIBLE DEVELOPMENTS
- INACCESSIBLE DEVELOPMENTS
- SLOPE VOIDS
- NON-ARSENIC STOPIES
- ARSENIC CHAMBERS AND STOPIES
- CMS SURVEYS
- PITS
- BULKHEADS
- PILLARS
- DRILLHOLE LOCATIONS
- DIGITIZED LINE WORK NOT YET MODELED

NOTES

1. GRID DISPLAYED IS IN IMG AND SHOWN FOR INFORMATION ONLY.
2. DRILLHOLE LOCATIONS SHOWN ARE APPROXIMATE. SEE SURPAC MODEL FOR MORE INFORMATION.

DO NOT SCALE DRAWINGS

Revision/ Révision	Description/ Description	Date/ Date
1	ISSUED FOR TENDER WITH DOC #070	2014-02-12
0	ISSUED FOR TENDER WITH DOC #070	2014-01-31
A	ISSUED FOR TENDER WITH DOC #070	2014-01-09

Client/client

**PUBLIC WORKS
GOVERNMENT SERVICES
CANADA**

Project Title/Titre du projet
**GIANT MINE
REMEDATION PROJECT
YELLOWKNIFE, N.W.T.**

UNDERGROUND

Approved by/ Approuvé par
DTK

Designed by/ Concept par
CY

Drawn by/ Dessiné par
TAK

PWSSC Project Manager/ Administrateur de Projets TPSSC
DAVE COLBOURNE

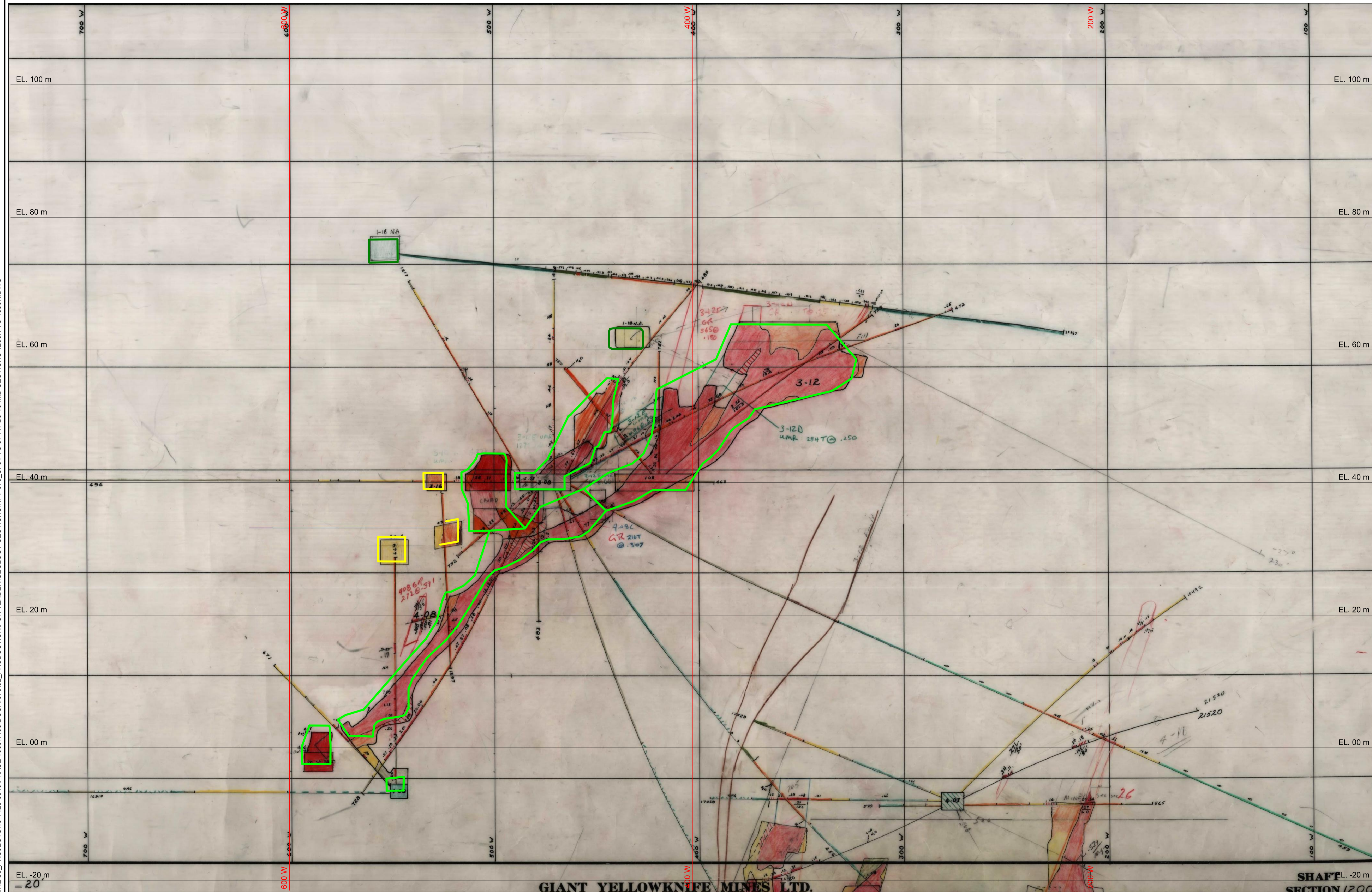
PWSSC, Architectural and Engineering Resources Manager/
Ressources Architectural et de Directeur d'ingénierie, TPSSC

Client/client
PWSSC

Drawing title/Titre du dessin

**B3-10 MID SECTIONS
SURPAC LINEWORK
BOOK 33
1200N**

Project No./No. du projet 13-1426-0010 DOC. #070	Sheet/ Feuille 51 OF 76	Revision no./ La Révision no. 1
--	---------------------------------------	--



SECTION 1200N
SEE SCALE

GIANT YELLOWKNIFE MINES LTD.

**SHAFT
SECTION 1200N**

CADD FILE LOCN: N:\CLIENT\GIANT MINE\99_PROJECTS\13-1426-0010\PHASE 1000\1103\DOC.#070\02_PRODUTION\FOR TENDER\GEOLOGY SECTIONS\RPT-070_CFS1 TO 57-R1-B3-10 MID SECTIONS 1200N TO 1350N.DWG

PRELIMINARY
NOT FOR CONSTRUCTION



LEGEND

- 200 N — IMG COORDINATE SYSTEM
- TOPOGRAPHY
- UNKNOWN ACCESSIBILITY
- MAN ACCESSIBLE DEVELOPMENTS
- EQUIPMENT ACCESSIBLE DEVELOPMENTS
- INACCESSIBLE DEVELOPMENTS
- SLOPE VOIDS
- NON-ARSENIC STOPES
- ARSENIC CHAMBERS AND STOPES
- CMS SURVEYS
- PITS
- BULKHEADS
- PILLARS
- DRILLHOLE LOCATIONS
- DIGITIZED LINE WORK NOT YET MODELED

NOTES

1. GRID DISPLAYED IS IN IMG AND SHOWN FOR INFORMATION ONLY.
2. DRILLHOLE LOCATIONS SHOWN ARE APPROXIMATE. SEE SURPAC MODEL FOR MORE INFORMATION.

DO NOT SCALE DRAWINGS

Revision/ Révision	Description/ Description	Date/ Date
1	ISSUED FOR TENDER WITH DOC #070	2014-02-12
0	ISSUED FOR TENDER WITH DOC #070	2014-01-31
A	ISSUED FOR TENDER WITH DOC #070	2014-01-09

Client/client
**PUBLIC WORKS
GOVERNMENT SERVICES
CANADA**

Project Title/Titre du projet
**GIANT MINE
REMEDIATION PROJECT
YELLOWKNIFE, N.W.T.**

UNDERGROUND

Approved by/ Approuvé par
DTK

Designed by/ Concept par
CY

Drawn by/ Dessiné par
TAK

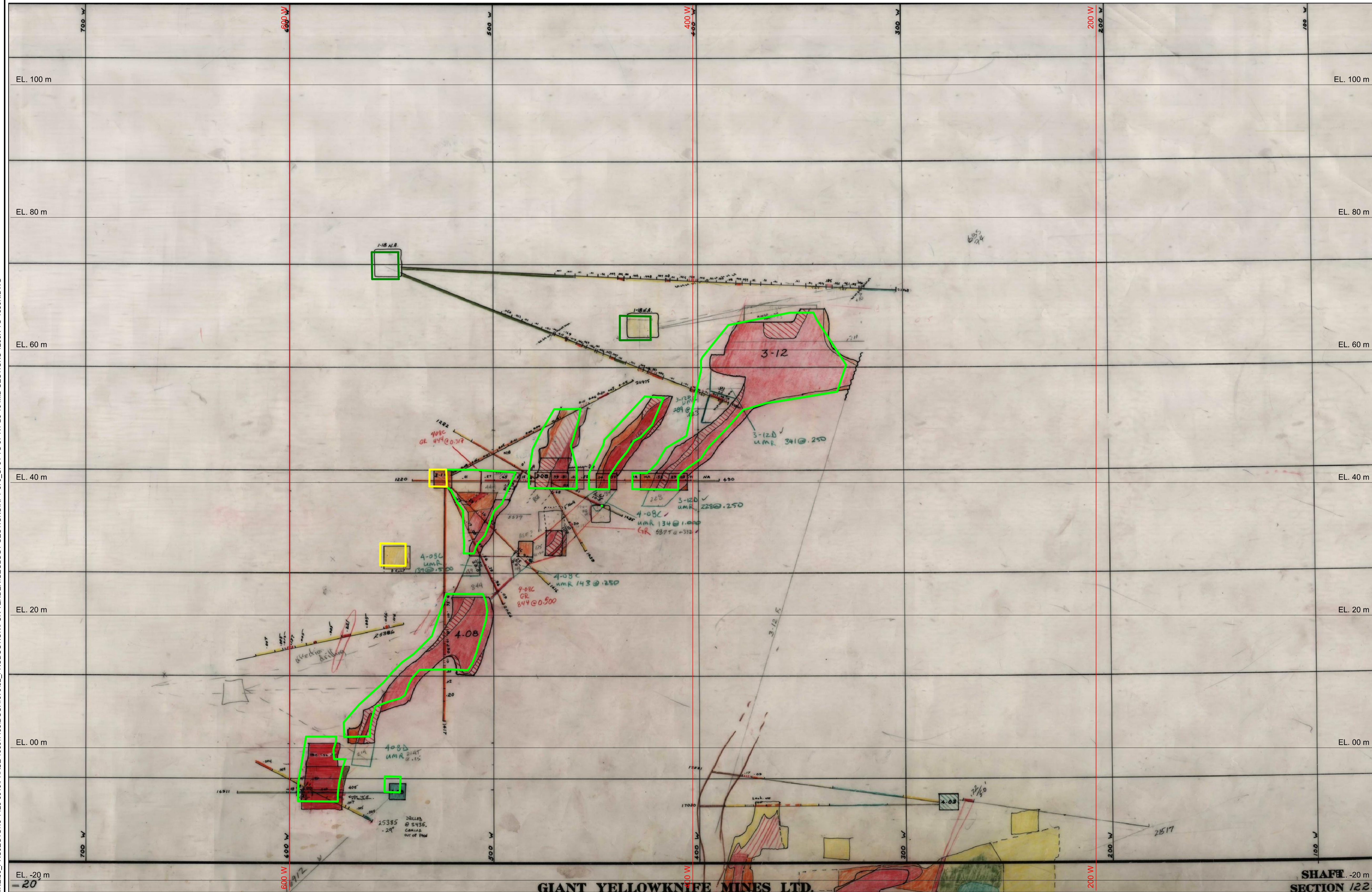
PWSSC Project Manager/ Administrateur de Projets TPSSC
DAVE COLBOURNE

PWSSC, Architectural and Engineering Resources Manager/
Ressources Architectural et de Directeur d'ingénierie, TPSSC

Client/client
PWSSC

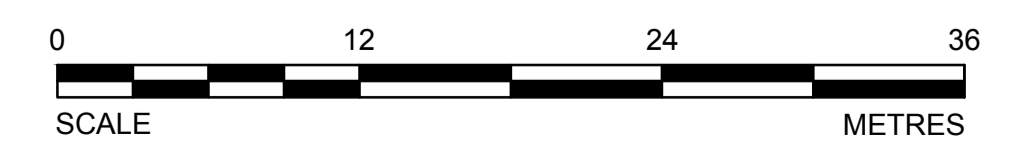
Drawing title/Titre du dessin
**B3-10 MID SECTIONS
SURPAC LINEWORK
BOOK 33
1225N**

Project No./No. du projet 13-1426-0010 DOC. #070	Sheet/ Feuille 52 OF 76	Revision no./ La Révision no. 1
--	---------------------------------------	--



GIANT YELLOWKNIFE MINES LTD.

SECTION 1225N
SEE SCALE



CADD FILE LOCN: N:\CLIENT\GIANT MINE\99_PROJECTS\13-1426-0010\PHASE 1000\1103\DOC.#070\02_PRODUCTION\FOR TENDER\GEOLOGY SECTIONS\RPT-070_CF51 TO 57-R1-B3-10 MID SECTIONS 1200N TO 1350N.DWG

PRELIMINARY
NOT FOR CONSTRUCTION



LEGEND

- 200 N — IMG COORDINATE SYSTEM
- TOPOGRAPHY
- UNKNOWN ACCESSIBILITY
- MAN ACCESSIBLE DEVELOPMENTS
- EQUIPMENT ACCESSIBLE DEVELOPMENTS
- INACCESSIBLE DEVELOPMENTS
- STOPE VOIDS
- NON-ARSENIC STOPES
- ARSENIC CHAMBERS AND STOPES
- CMS SURVEYS
- PITS
- BULKHEADS
- PILLARS
- DRILLHOLE LOCATIONS
- DIGITIZED LINE WORK NOT YET MODELED

NOTES

1. GRID DISPLAYED IS IN IMG AND SHOWN FOR INFORMATION ONLY.
2. DRILLHOLE LOCATIONS SHOWN ARE APPROXIMATE. SEE SURPAC MODEL FOR MORE INFORMATION.

DO NOT SCALE DRAWINGS

Revision/ Révision	Description/ Description	Date/ Date
1	ISSUED FOR TENDER WITH DOC #070	2014-02-12
0	ISSUED FOR TENDER WITH DOC #070	2014-01-31
A	ISSUED FOR TENDER WITH DOC #070	2014-01-09

Client/client

**PUBLIC WORKS
GOVERNMENT SERVICES
CANADA**

Project Title/Titre du projet

**GIANT MINE
REMEDATION PROJECT
YELLOWKNIFE, N.W.T.**

UNDERGROUND

Approved by/ Approuvé par
DTK

Designed by/ Concept par
CY

Drawn by/ Dessiné par
TAK

PWSSC Project Manager/ Administrateur de Projets TPSSC
DAVE COLBOURNE

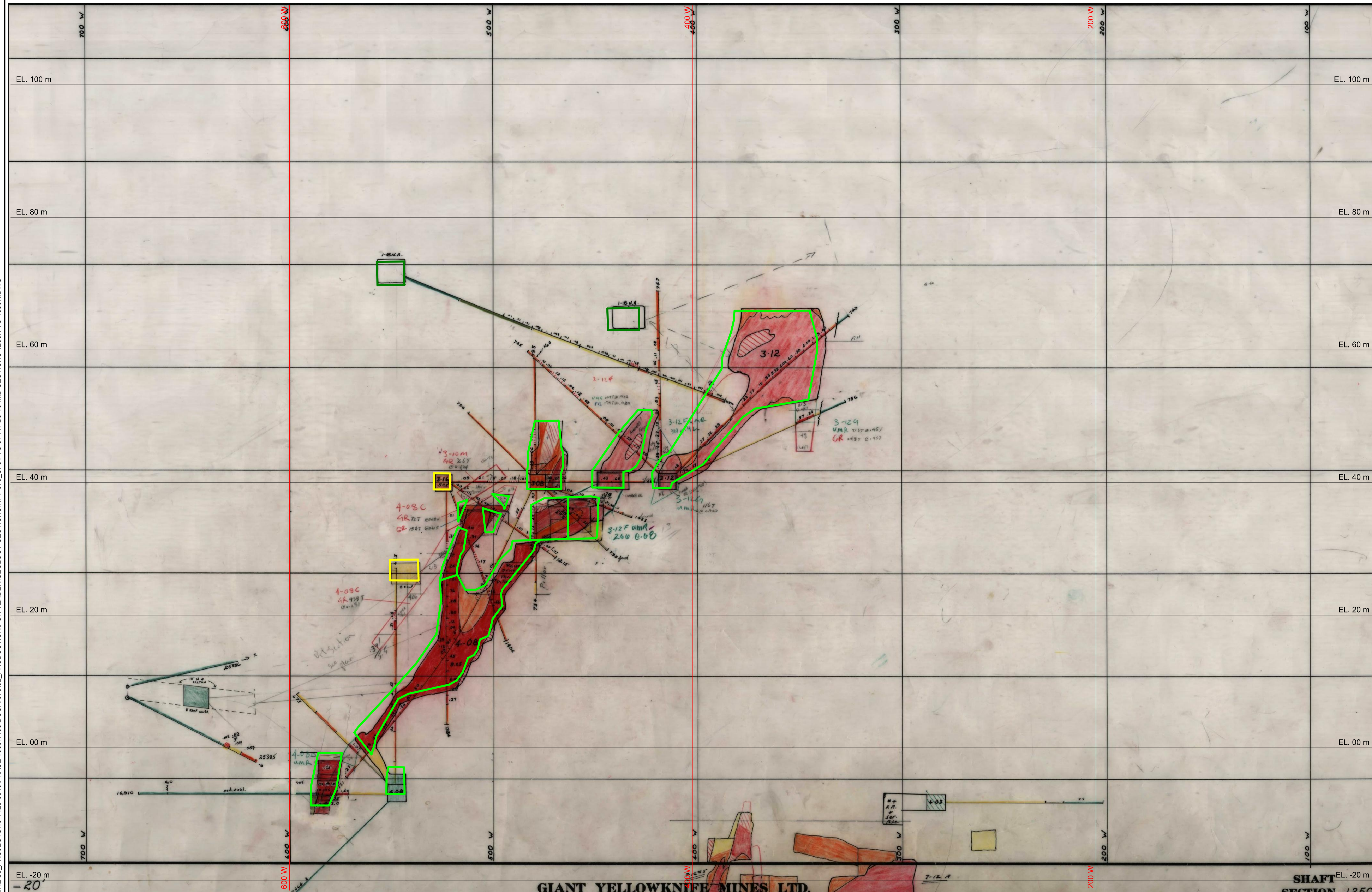
PWSSC, Architectural and Engineering Resources Manager/
Ressources Architectural et de Directeur d'ingénierie, TPSSC

Client/client
PWSSC

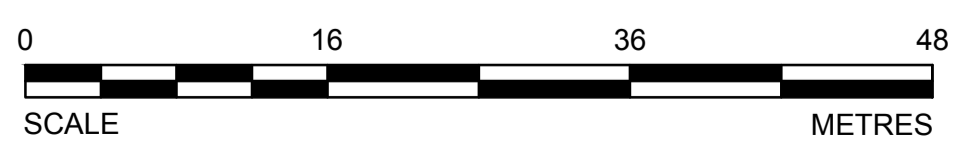
Drawing title/Titre du dessin

**B3-10 MID SECTIONS
SURPAC LINEWORK
BOOK 33
1250N**

Project No./No. du projet 13-1426-0010 DOC. #070	Sheet/ Feuille 53 OF 76	Revision no./ La Révision no. 1
--	---------------------------------------	--



SECTION 1250N
SEE SCALE



CADD FILE LOCN: N:\CLIENT\GIANT MINE\99_PROJECTS\13-1426-0010\PHASE 1000\1103\DOC. #070\02_PRODUTION\FOR TENDER\GEOLOGY SECTIONS\RPT-070_CF51 TO 57-R1-B3-10 MID SECTIONS 1200N TO 1350N.DWG

PRELIMINARY
NOT FOR CONSTRUCTION



LEGEND

— 200 N	IMG COORDINATE SYSTEM
—	TOPOGRAPHY
—	UNKNOWN ACCESSIBILITY
—	MAN ACCESSIBLE DEVELOPMENTS
—	EQUIPMENT ACCESSIBLE DEVELOPMENTS
—	INACCESSIBLE DEVELOPMENTS
—	STOPE VOIDS
—	NON-ARSENIC STOPES
—	ARSENIC CHAMBERS AND STOPES
—	CMS SURVEYS
—	PITS
—	BULKHEADS
—	PILLARS
—	DRILLHOLE LOCATIONS
—	DIGITIZED LINE WORK NOT YET MODELED

NOTES

- GRID DISPLAYED IS IN IMG AND SHOWN FOR INFORMATION ONLY.
- DRILLHOLE LOCATIONS SHOWN ARE APPROXIMATE. SEE SURPAC MODEL FOR MORE INFORMATION.

DO NOT SCALE DRAWINGS

Revision/	Description/Description	Date/Date
1	ISSUED FOR TENDER WITH DOC #070	2014-02-12
0	ISSUED FOR TENDER WITH DOC #070	2014-01-31
A	ISSUED FOR TENDER WITH DOC #070	2014-01-09

Client/client

**PUBLIC WORKS
GOVERNMENT SERVICES
CANADA**

Project Title/Titre du projet
**GIANT MINE
REMEDIATION PROJECT
YELLOWKNIFE, N.W.T.**

UNDERGROUND

Approved by/Approve par
DTK

Designed by/Concept par
CY

Drawn by/Dessine par
TAK

PWSSC Project Manager/Administrateur de Projets TFSSC
DAVE COLBOURNE

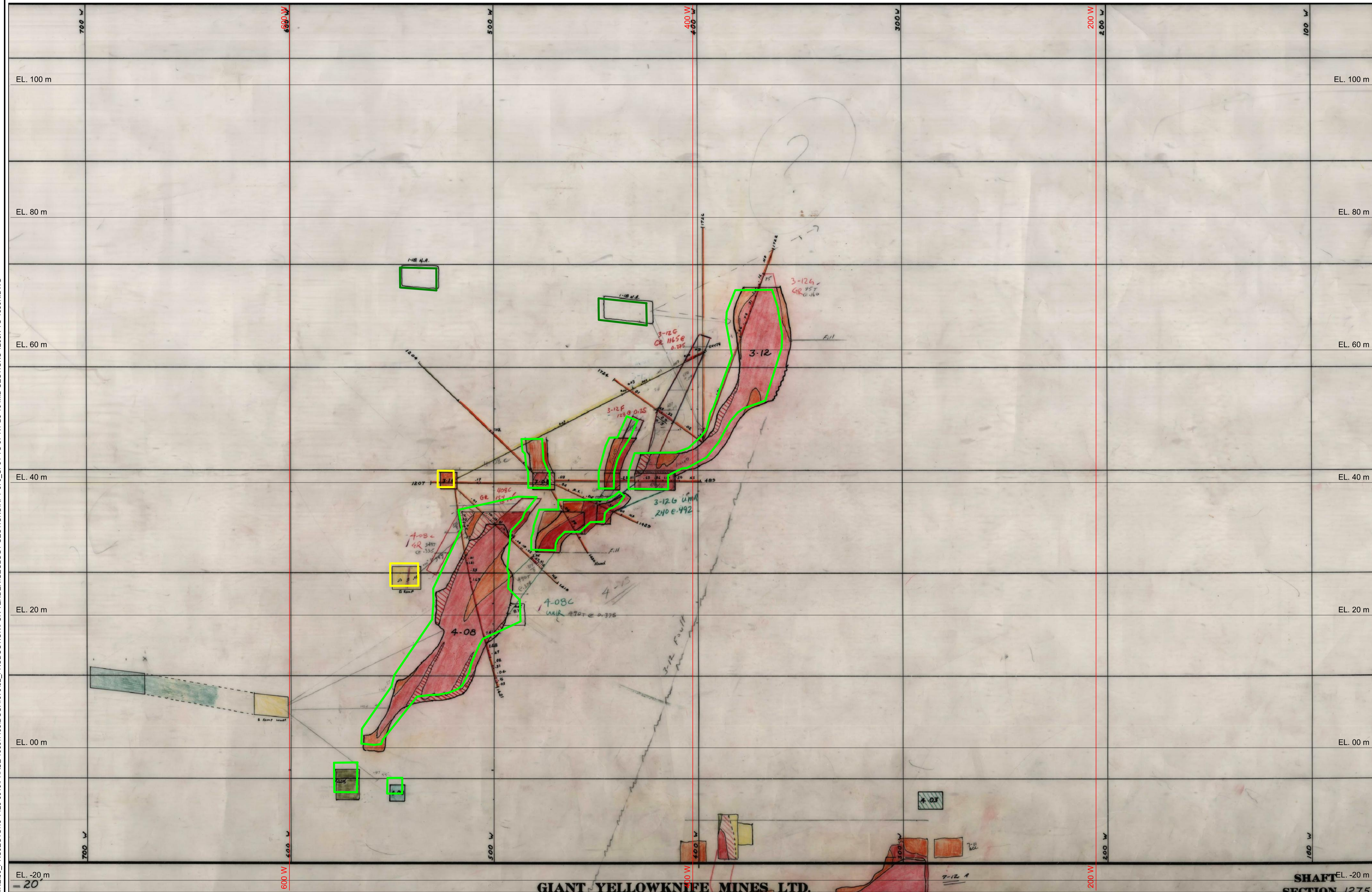
PWSSC, Architectural and Engineering Resources Manager/
Ressources Architectural et de Directeur d'ingénierie, TFSSC

Client/client
PWSSC

Drawing title/Titre du dessin

**B3-10 MID SECTIONS
SURPAC LINEWORK
BOOK 33
1275N**

Project No./No. du projet 13-1426-0010 DOC. #070	Sheet/ Feuille 54 OF 76	Revision no./ La Révision no. 1
--	---------------------------------------	--



SECTION 1275N
SEE SCALE



CADD FILE LOCN: N:\CLIENT\GIANT MINE\99_PROJECTS\13-1426-0010\PHASE 1000\1103\DOC.#070\02_PRODUTION\FOR TENDER\GEOLOGY SECTIONS\RPT-070_CFS1 TO 57-R1-B3-10 MID SECTIONS 1200N TO 1350N.DWG

PRELIMINARY
NOT FOR CONSTRUCTION



LEGEND

- 200 N IMG COORDINATE SYSTEM
- TOPOGRAPHY
- UNKNOWN ACCESSIBILITY
- MAN ACCESSIBLE DEVELOPMENTS
- EQUIPMENT ACCESSIBLE DEVELOPMENTS
- INACCESSIBLE DEVELOPMENTS
- STOPE VOIDS
- NON-ARSENIC STOPES
- ARSENIC CHAMBERS AND STOPES
- CMS SURVEYS
- PITS
- BULKHEADS
- PILLARS
- DRILLHOLE LOCATIONS
- DIGITIZED LINE WORK NOT YET MODELED

NOTES

1. GRID DISPLAYED IS IN IMG AND SHOWN FOR INFORMATION ONLY.
2. DRILLHOLE LOCATIONS SHOWN ARE APPROXIMATE. SEE SURPAC MODEL FOR MORE INFORMATION.

DO NOT SCALE DRAWINGS

Revision/	Description/Description	Date/Date
1	ISSUED FOR TENDER WITH DOC #070	2014-02-12
0	ISSUED FOR TENDER WITH DOC #070	2014-01-31
A	ISSUED FOR TENDER WITH DOC #070	2014-01-09

Client/client
**PUBLIC WORKS
GOVERNMENT SERVICES
CANADA**

Project Title/Titre du projet
**GIANT MINE
REMEDATION PROJECT
YELLOWKNIFE, N.W.T.**

UNDERGROUND

Approved by/Approve par
DTK

Designed by/Concept par
CY

Drawn by/Dessine par
TAK

PWSSC Project Manager/Administrateur de Projets TPSSC
DAVE COLBOURNE

PWSSC Architectural and Engineering Resources Manager/
Ressources Architectural et de Directeur d'ingénierie, TPSSC

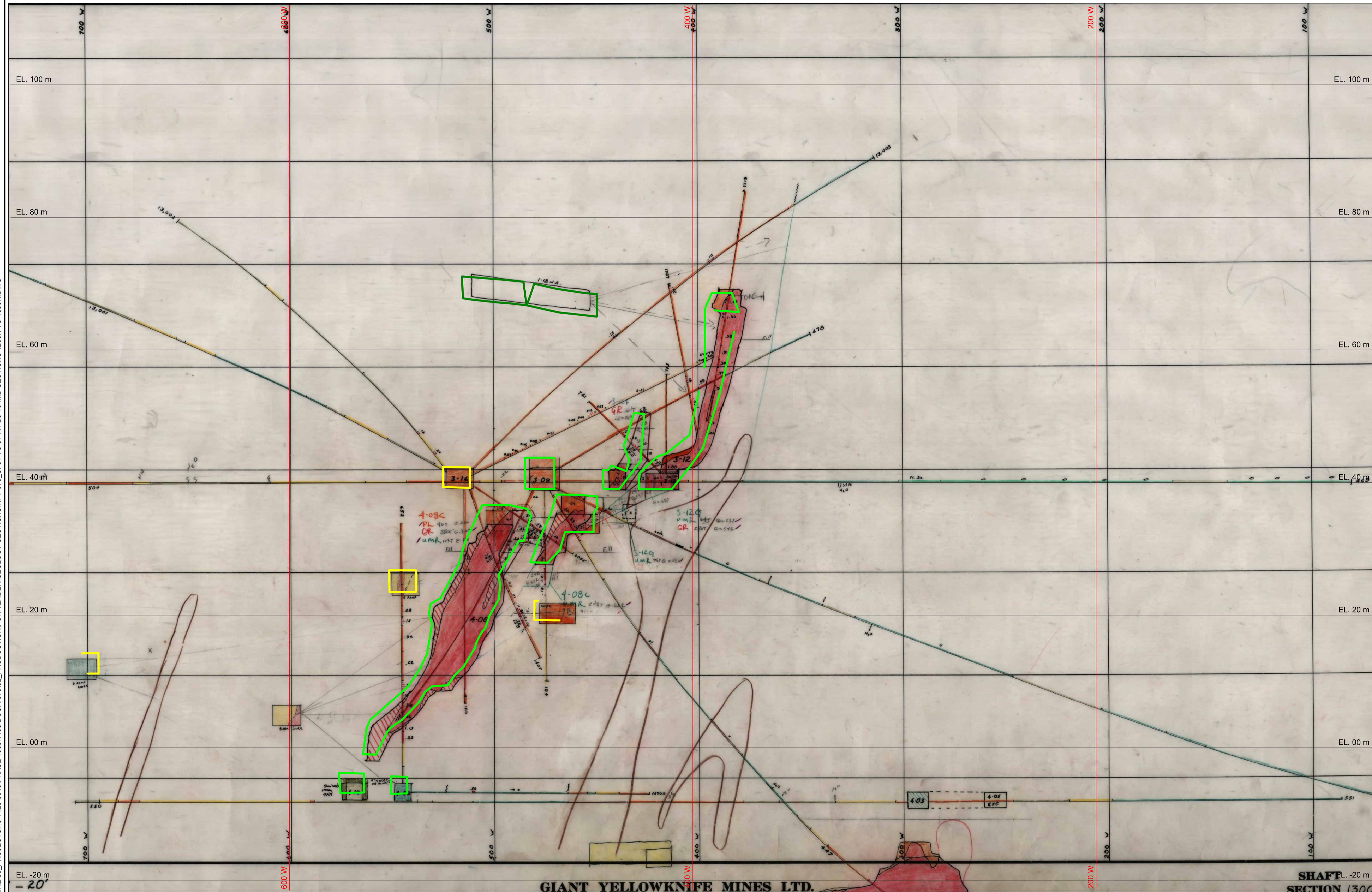
Client/client
PWSSC

Drawing title/Titre du dessin

**B3-10 MID SECTIONS
SURPAC LINEWORK
BOOK 33
1300N**

Project No./No. du projet 13-1426-0010 DOC. #070	Sheet/ Feuille 55 OF 76	Revision no./ La Révision no. 1
--	---------------------------------------	--

CADD FILE LOCN: N:\CLIENT\GIANT MINE\99_PROJECTS\13-1426-0010\PHASE 1000\1103\DOC.#070\02_PRODUCTION\FOR TENDER\GEOLOGY SECTIONS\RPT-070_CFS1 TO 57-R1-B3-10 MID SECTIONS 1200N TO 1350N.DWG



GIANT YELLOWKNIFE MINES LTD.

SECTION 1300N
SEE SCALE

**SHAFT
SECTION 1300N**

PRELIMINARY
NOT FOR CONSTRUCTION



LEGEND

- 200 N — IMG COORDINATE SYSTEM
- TOPOGRAPHY
- UNKNOWN ACCESSIBILITY
- MAN ACCESSIBLE DEVELOPMENTS
- EQUIPMENT ACCESSIBLE DEVELOPMENTS
- INACCESSIBLE DEVELOPMENTS
- STOPE VOIDS
- NON-ARSENIC STOPES
- ARSENIC CHAMBERS AND STOPES
- CMS SURVEYS
- PITS
- BULKHEADS
- PILLARS
- DRILLHOLE LOCATIONS
- DIGITIZED LINE WORK NOT YET MODELED

NOTES

1. GRID DISPLAYED IS IN IMG AND SHOWN FOR INFORMATION ONLY.
2. DRILLHOLE LOCATIONS SHOWN ARE APPROXIMATE. SEE SURPAC MODEL FOR MORE INFORMATION.

DO NOT SCALE DRAWINGS

Revision/ Révision	Description/ Description	Date/ Date
1	ISSUED FOR TENDER WITH DOC #070	2014-02-12
0	ISSUED FOR TENDER WITH DOC #070	2014-01-31
A	ISSUED FOR TENDER WITH DOC #070	2014-01-09

Client/client
**PUBLIC WORKS
GOVERNMENT SERVICES
CANADA**

Project Title/Titre du projet
**GIANT MINE
REMIEDIATION PROJECT
YELLOWKNIFE, N.W.T.**

UNDERGROUND

Approved by/ Approuvé par
DTK

Designed by/ Concept par
CY

Drawn by/ Dessiné par
TAK

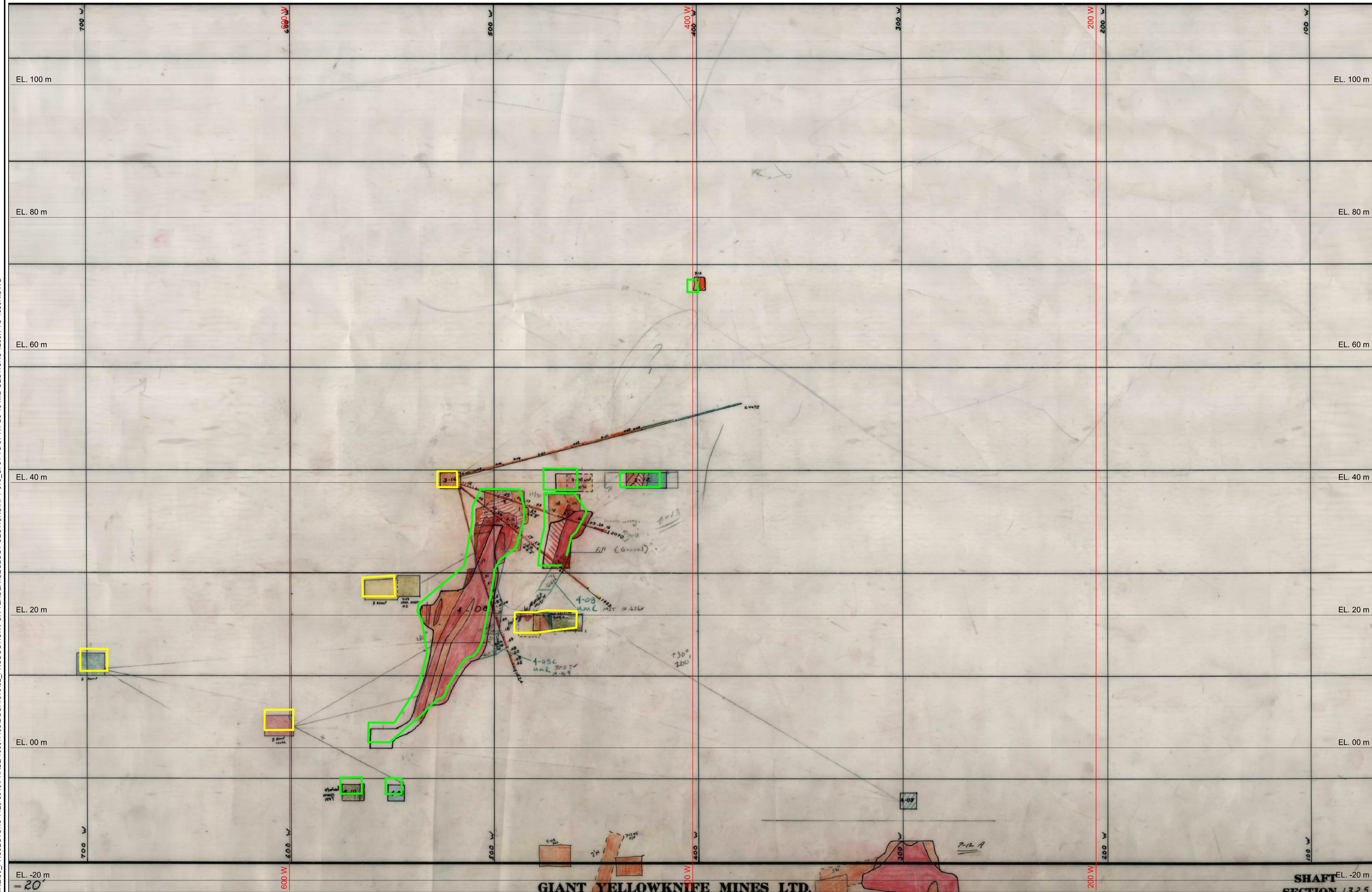
PWSSC Project Manager/ Administrateur de Projets TPSSC
DAVE COLBOURNE

PWSSC, Architectural and Engineering Resources Manager/
Ressources Architectural et de Directeur d'ingénierie, TPSSC

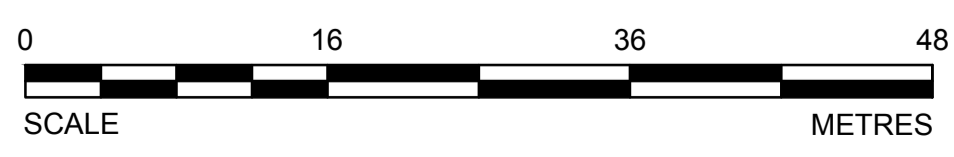
Client/client
PWSSC

Drawing title/Titre du dessin
**B3-10 MID SECTIONS
SURPAC LINEWORK
BOOK 33
1325N**

Project No./No. du projet 13-1426-0010 DOC. #070	Sheet/ Feuille 56 OF 76	Revision no./ La Révision no. 1
--	---------------------------------------	--



SECTION 1325N
SEE SCALE



CADD FILE LOCN: N:\CLIENT\GIANT MINE\99_PROJECTS\13-1426-0010\PHASE 1000\1103\DOC.#070\02_PRODUTION\FOR TENDER\GEOLOGY SECTIONS\RPT-070_Cf51 TO 57-R1-B3-10 MID SECTIONS 1200N TO 1350N.DWG

PRELIMINARY
NOT FOR CONSTRUCTION



LEGEND

- 200 N — IMG COORDINATE SYSTEM
- TOPOGRAPHY
- UNKNOWN ACCESSIBILITY
- MAN ACCESSIBLE DEVELOPMENTS
- EQUIPMENT ACCESSIBLE DEVELOPMENTS
- INACCESSIBLE DEVELOPMENTS
- SLOPE VOIDS
- NON-ARSENIC SLOPES
- ARSENIC CHAMBERS AND SLOPES
- CMS SURVEYS
- PITS
- BULKHEADS
- PILLARS
- DRILLHOLE LOCATIONS
- DIGITIZED LINE WORK NOT YET MODELED

NOTES

1. GRID DISPLAYED IS IN IMG AND SHOWN FOR INFORMATION ONLY.
2. DRILLHOLE LOCATIONS SHOWN ARE APPROXIMATE. SEE SURPAC MODEL FOR MORE INFORMATION.

DO NOT SCALE DRAWINGS

Revision/	Description/Description	Date/Date
1	ISSUED FOR TENDER WITH DOC #070	2014-02-12
0	ISSUED FOR TENDER WITH DOC #070	2014-01-31
A	ISSUED FOR TENDER WITH DOC #070	2014-01-09

Client/client
**PUBLIC WORKS
GOVERNMENT SERVICES
CANADA**

Project Title/Titre du projet
**GIANT MINE
REMEDIATION PROJECT
YELLOWKNIFE, N.W.T.**

UNDERGROUND

Approved by/Approve par
DTK

Designed by/Concept par
CY

Drawn by/Dessine par
TAK

PWSSC Project Manager/Administrateur de Projets TPSSC
DAVE COLBOURNE

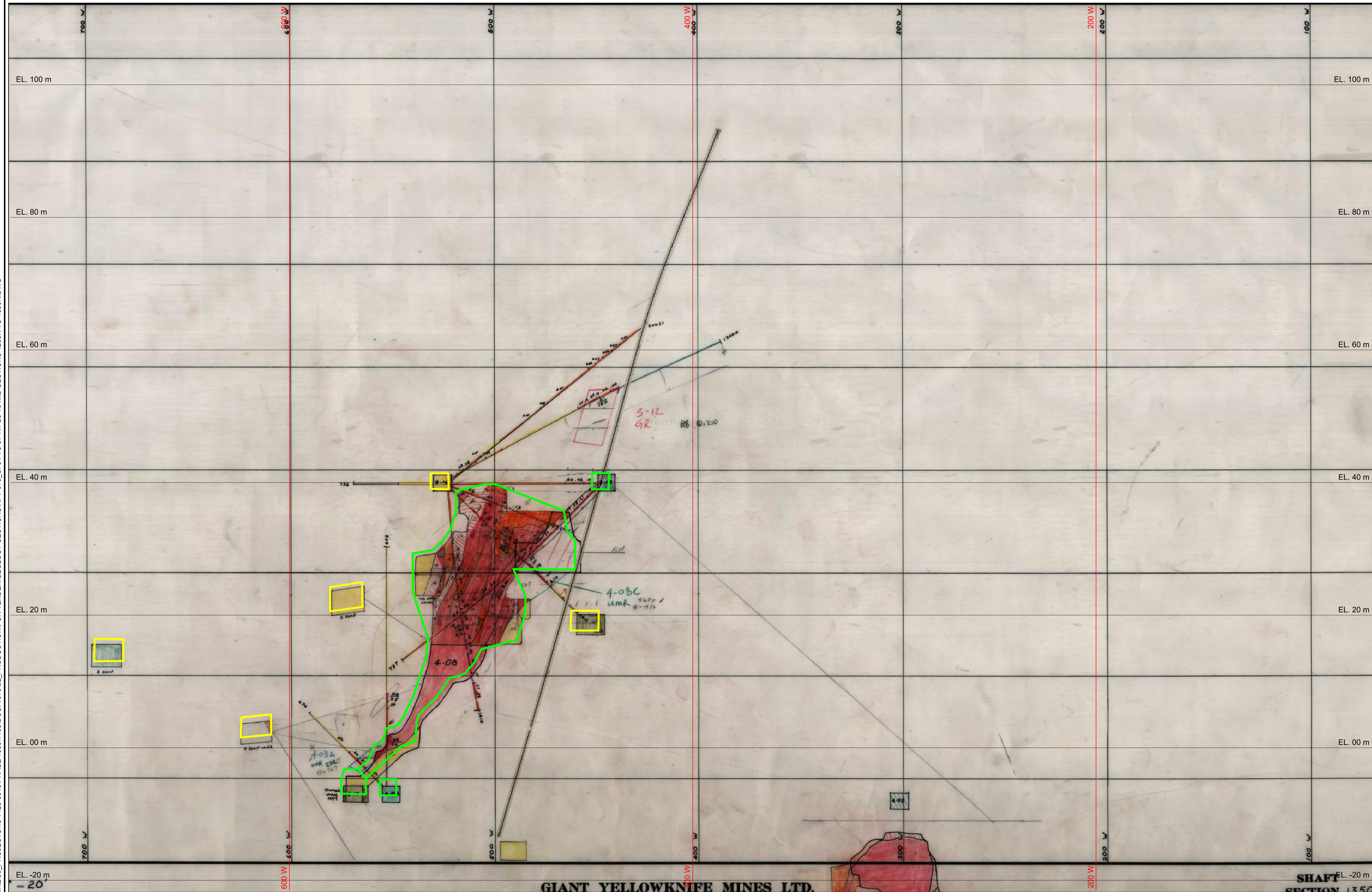
PWSSC, Architectural and Engineering Resources Manager/
Ressources Architectural et de Directeur d'ingénierie, TPSSC

Client/client
PWSSC

Drawing title/Titre du dessin
**B3-10 MID SECTIONS
SURPAC LINEWORK
BOOK 33
1350N**

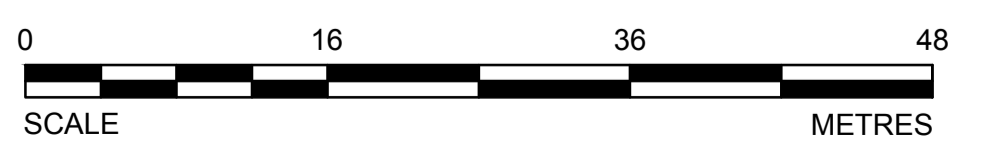
Project No./No. du projet 13-1426-0010 DOC. #070	Sheet/ Feuille 57 OF 76	Revision no./ La Révision no. 1
--	---------------------------------------	--

CADD FILE LOCN: N:\CLIENT\GIANT MINE\99_PROJECTS\13-1426-0010\PHASE 1000\1103\DOC.#070\02_PRODUTION\FOR TENDER\GEOLOGY SECTIONS\RPT-070_CFS1 TO 57-R1-B3-10 MID SECTIONS 1200N TO 1350N.DWG



GIANT YELLOWKNIFE MINES LTD.

SECTION 1350N
SEE SCALE



PRELIMINARY
NOT FOR CONSTRUCTION



LEGEND

- 200 N IMG COORDINATE SYSTEM
- TOPOGRAPHY
- UNKNOWN ACCESSIBILITY
- MAN ACCESSIBLE DEVELOPMENTS
- EQUIPMENT ACCESSIBLE DEVELOPMENTS
- INACCESSIBLE DEVELOPMENTS
- STOPE VOIDS
- NON-ARSENIC STOPES
- ARSENIC CHAMBERS AND STOPES
- CMS SURVEYS
- PITS
- BULKHEADS
- PILLARS
- DRILLHOLE LOCATIONS

NOTES

1. GRID DISPLAYED IS IN IMG AND SHOWN FOR INFORMATION ONLY.
2. DRILLHOLE LOCATIONS SHOWN ARE APPROXIMATE. SEE SURPAC MODEL FOR MORE INFORMATION.

DO NOT SCALE DRAWINGS

Revision/	Description/Description	Date/Date
1	ISSUED FOR TENDER WITH DOC #070	2014-02-12
0	ISSUED FOR TENDER WITH DOC #070	2014-01-31
A	ISSUED FOR TENDER WITH DOC #070	2014-01-16

**PUBLIC WORKS
GOVERNMENT SERVICES
CANADA**

**GIANT MINE
REMEDICATION PROJECT
YELLOWKNIFE, N.W.T.**

UNDERGROUND

Approved by/Approve par
DTK

Designed by/Concept par
CY

Drawn by/Dessine par
TAK

PWSSC Project Manager/Administrateur de Projets TPSSC
DAVE COLBOURNE

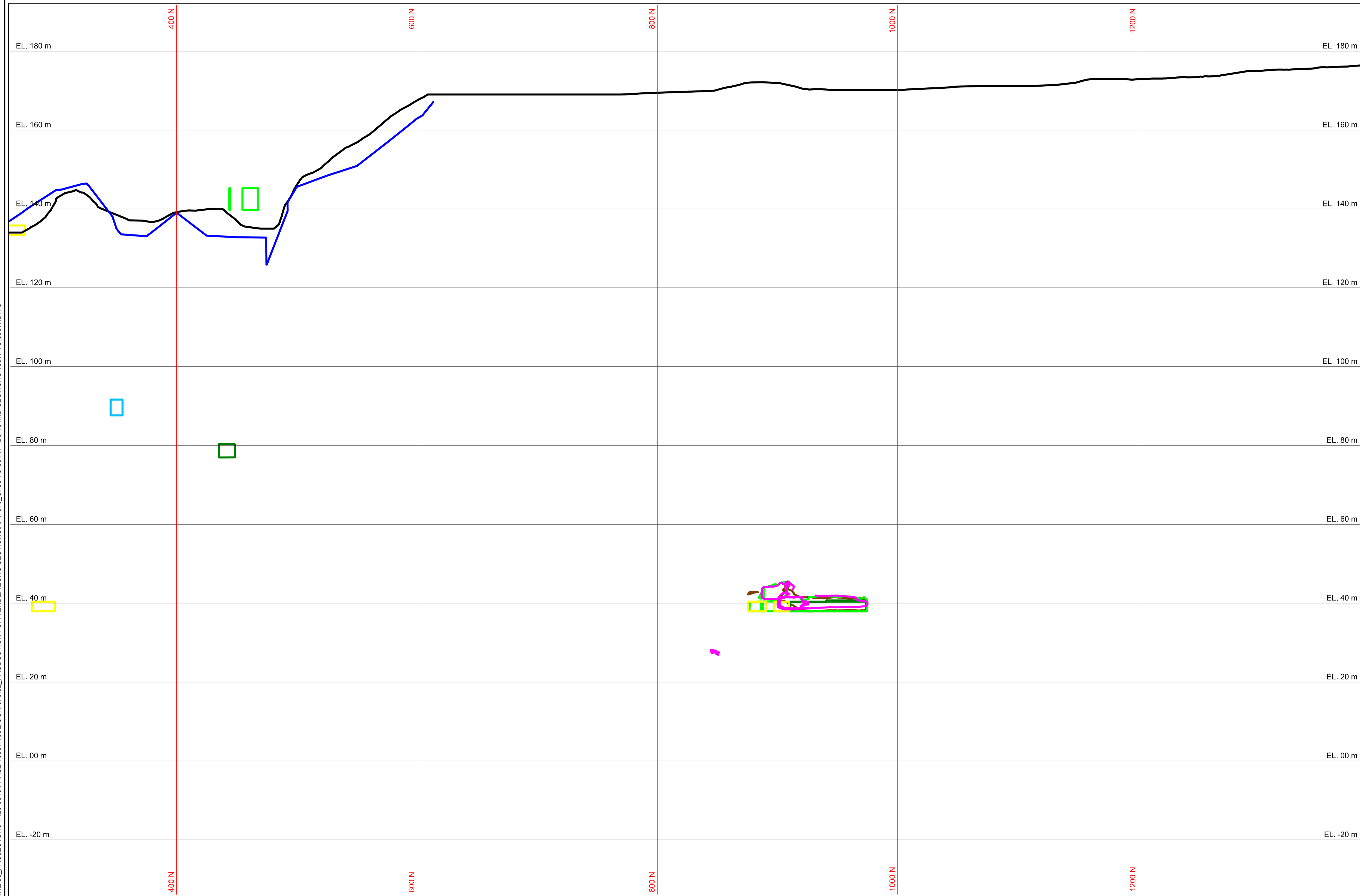
PWSSC, Architectural and Engineering Resources Manager/
Ressources Architectural et de Directeur d'ingénierie, TPSSC

Client/client
PWSSC

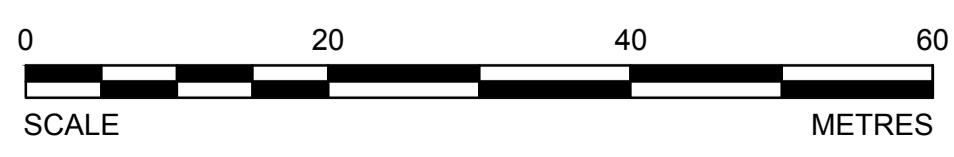
**B3-10 MID LONG SECTIONS
SURPAC LINEWORK
150W**

Project No./No. du projet 13-1426-0010 DOC. #070	Sheet/ Feuille 58 OF 76	Revision no./ La Révision no. 1
--	---------------------------------------	--

CADD FILE LOCN: N:\CLIENT\GIANT MINE\99_PROJECTS\13-1426-0010\PHASE 1000\1103\DOC.#070\02_PRODUCTION\FOR TENDER\LONG SECTIONS\RPT-070_CF58 TO 66-R1 - B3-10 MID SECTIONS 150W TO 350W.DWG



SECTION 150W
SEE SCALE



PRELIMINARY
NOT FOR CONSTRUCTION



LEGEND

- 200 N IMG COORDINATE SYSTEM
- TOPOGRAPHY
- UNKNOWN ACCESSIBILITY
- MAN ACCESSIBLE DEVELOPMENTS
- EQUIPMENT ACCESSIBLE DEVELOPMENTS
- INACCESSIBLE DEVELOPMENTS
- STOPE VOIDS
- NON-ARSENIC STOPES
- ARSENIC CHAMBERS AND STOPES
- CMS SURVEYS
- PITS
- BULKHEADS
- PILLARS
- DRILLHOLE LOCATIONS

NOTES

1. GRID DISPLAYED IS IN IMG AND SHOWN FOR INFORMATION ONLY.
2. DRILLHOLE LOCATIONS SHOWN ARE APPROXIMATE. SEE SURPAC MODEL FOR MORE INFORMATION.

DO NOT SCALE DRAWINGS

Revision/	Description/Description	Date/Date
1	ISSUED FOR TENDER WITH DOC.#070	2014-02-12
0	ISSUED FOR TENDER WITH DOC.#070	2014-01-31
A	ISSUED FOR TENDER WITH DOC.#070	2014-01-16

Client/client

**PUBLIC WORKS
GOVERNMENT SERVICES
CANADA**

Project title/Titre du projet
**GIANT MINE
REMEDICATION PROJECT
YELLOWKNIFE, N.W.T.**

UNDERGROUND

Approved by/Approve par
DTK

Designed by/Concept par
CY

Drawn by/Dessine par
TAK

PWSSC Project Manager/Administrateur de Projets TPSSC
DAVE COLBOURNE

PWSSC, Architectural and Engineering Resources Manager/
Ressources Architectural et de Directeur d'ingénierie, TPSSC

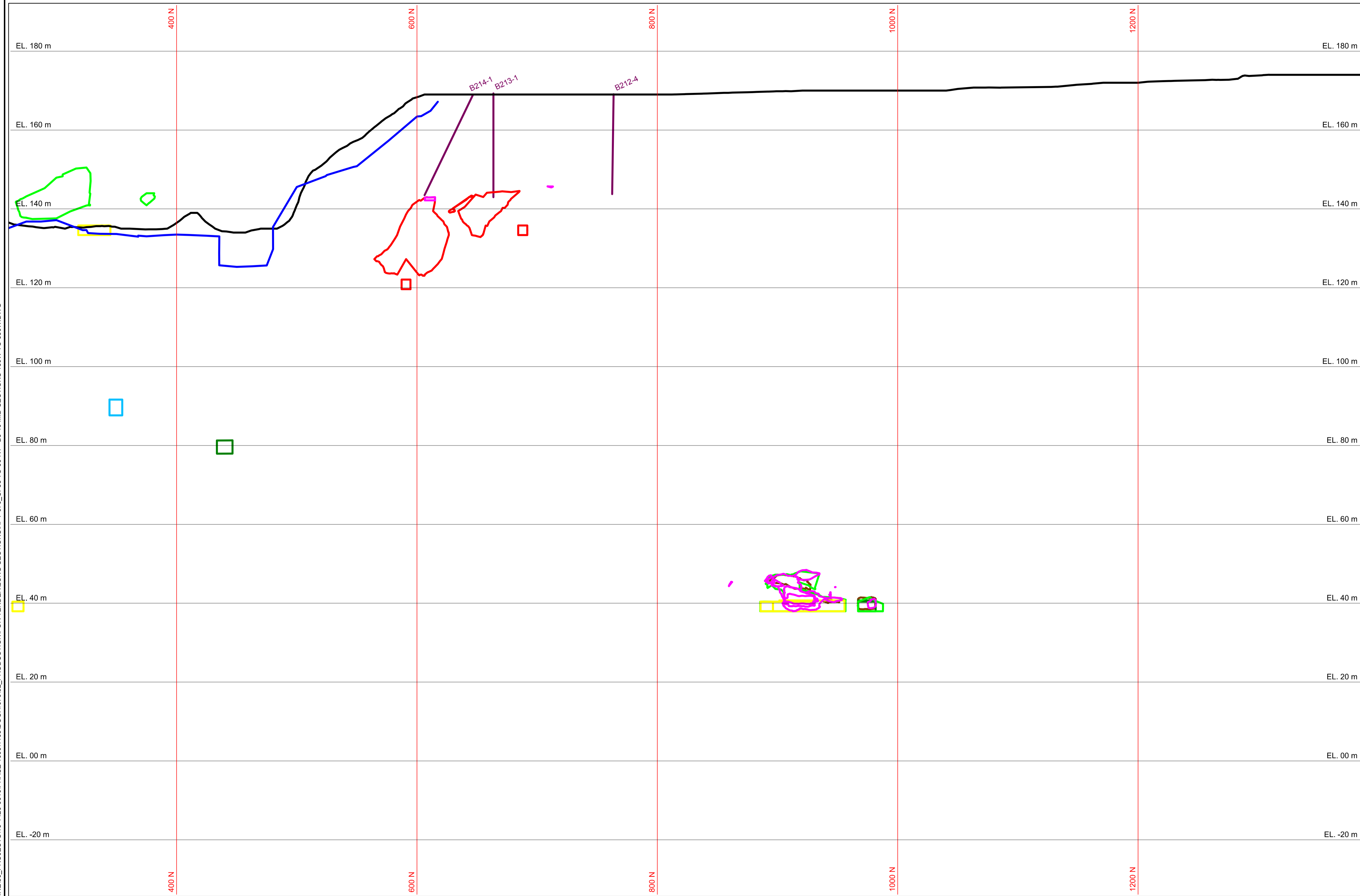
Client/client
PWSSC

Drawing title/Titre du dessin

**B3-10 MID LONG SECTIONS
SURPAC LINEWORK
175W**

Project No./No. du projet 13-1426-0010 DOC.#070	Sheet/ Feuille 59 OF 76	Revision no./ La Révision no. 1
---	---------------------------------------	--

CADD FILE LOCN: N:\CLIENT\GIANT MINE\99_PROJECTS\13-1426-0010\PHASE 1000\1103\DOC.#070\02_PRODUCTION\FOR TENDER\LONG SECTIONS\RPT-070_CFS6 TO 66-R1 - B3-10 MID SECTIONS 150W TO 350W.DWG



SECTION 175W
SEE SCALE

PRELIMINARY
NOT FOR CONSTRUCTION



LEGEND

- 200 N IMG COORDINATE SYSTEM
- TOPOGRAPHY
- UNKNOWN ACCESSIBILITY
- MAN ACCESSIBLE DEVELOPMENTS
- EQUIPMENT ACCESSIBLE DEVELOPMENTS
- INACCESSIBLE DEVELOPMENTS
- STOPE VOIDS
- NON-ARSENIC STOPES
- ARSENIC CHAMBERS AND STOPES
- CMS SURVEYS
- PITS
- BULKHEADS
- PILLARS
- DRILLHOLE LOCATIONS

NOTES

1. GRID DISPLAYED IS IN IMG AND SHOWN FOR INFORMATION ONLY.
2. DRILLHOLE LOCATIONS SHOWN ARE APPROXIMATE. SEE SURPAC MODEL FOR MORE INFORMATION.

DO NOT SCALE DRAWINGS

Revision/	Description/Description	Date/Date
1	ISSUED FOR TENDER WITH DOC #070	2014-02-12
0	ISSUED FOR TENDER WITH DOC #070	2014-01-31
A	ISSUED FOR TENDER WITH DOC #070	2014-01-16

**PUBLIC WORKS
GOVERNMENT SERVICES
CANADA**

Project Title/Titre du projet
**GIANT MINE
REMEDATION PROJECT
YELLOWKNIFE, N.W.T.**

UNDERGROUND

Approved by/Approve par
DTK

Designed by/Concept par
CY

Drawn by/Dessine par
TAK

PWSSC Project Manager/Administrateur de Projets TPSSC
DAVE COLBOURNE

PWSSC, Architectural and Engineering Resources Manager/
Ressources Architectural et de Directeur d'ingénierie, TPSSC

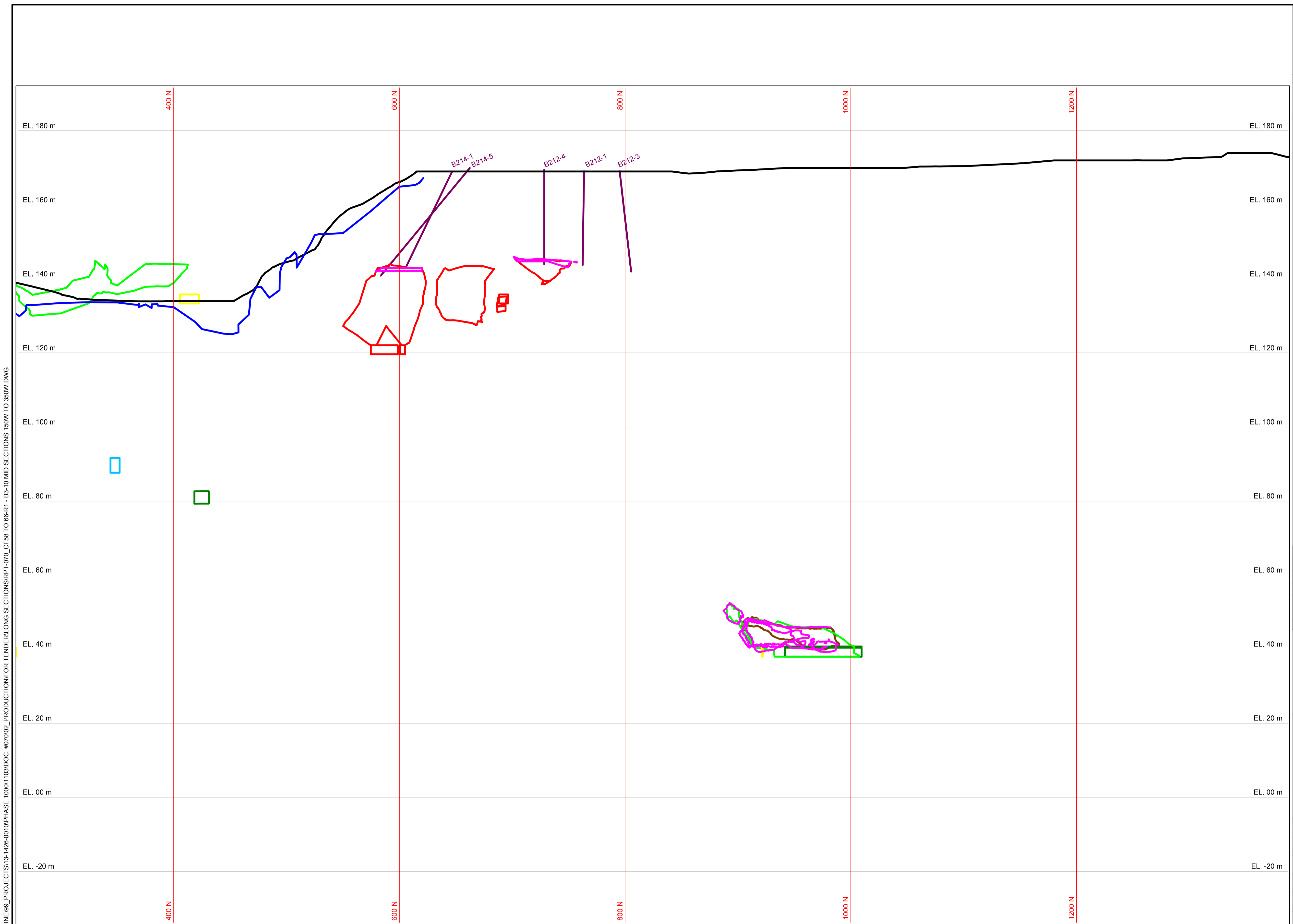
Client/client
PWSSC

Drawing title/Titre du dessin

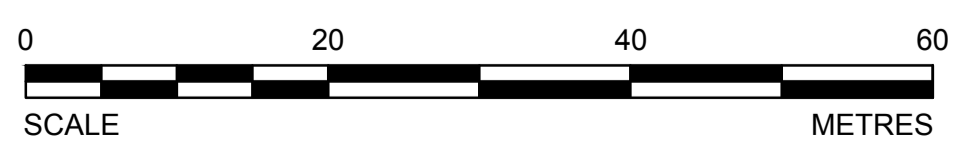
**B3-10 MID LONG SECTIONS
SURPAC LINEWORK
200W**

Project No./No. du projet 13-1426-0010 DOC. #070	Sheet/ Feuille 60 OF 76	Revision no./ La Révision no. 1
--	---------------------------------------	--

CADD FILE LOCN: N:\CLIENT\GIANT MINE\99_PROJECTS\13-1426-0010\PHASE 1000\1103\DOC.#070\02_PRODUCTION\FOR TENDER\LONG SECTIONS\RPT-070_CF58 TO 66-R1 - B3-10 MID SECTIONS 150W TO 350W.DWG



SECTION 200W
SEE SCALE



PRELIMINARY
NOT FOR CONSTRUCTION



LEGEND

- 200 N IMG COORDINATE SYSTEM
- TOPOGRAPHY
- UNKNOWN ACCESSIBILITY
- MAN ACCESSIBLE DEVELOPMENTS
- EQUIPMENT ACCESSIBLE DEVELOPMENTS
- INACCESSIBLE DEVELOPMENTS
- STOPE VOIDS
- NON-ARSENIC STOPES
- ARSENIC CHAMBERS AND STOPES
- CMS SURVEYS
- PITS
- BULKHEADS
- PILLARS
- DRILLHOLE LOCATIONS

NOTES

1. GRID DISPLAYED IS IN IMG AND SHOWN FOR INFORMATION ONLY.
2. DRILLHOLE LOCATIONS SHOWN ARE APPROXIMATE. SEE SURPAC MODEL FOR MORE INFORMATION.

DO NOT SCALE DRAWINGS

Revision/	Description/Description	Date/Date
1	ISSUED FOR TENDER WITH DOC #070	2014-02-12
0	ISSUED FOR TENDER WITH DOC #070	2014-01-31
A	ISSUED FOR TENDER WITH DOC #070	2014-01-16

**PUBLIC WORKS
GOVERNMENT SERVICES
CANADA**

Project Title/Titre du projet
**GIANT MINE
REMEDICATION PROJECT
YELLOWKNIFE, N.W.T.**

UNDERGROUND

Approved by/Approve par
DTK

Designed by/Concept par
CY

Drawn by/Dessine par
TAK

PWSSC Project Manager/Administrateur de Projets TPSSC
DAVE COLBOURNE

PWSSC, Architectural and Engineering Resources Manager/
Ressources Architectural et de Directeur d'ingénierie, TPSSC

Client/client

PWSSC

Drawing title/Titre du dessin

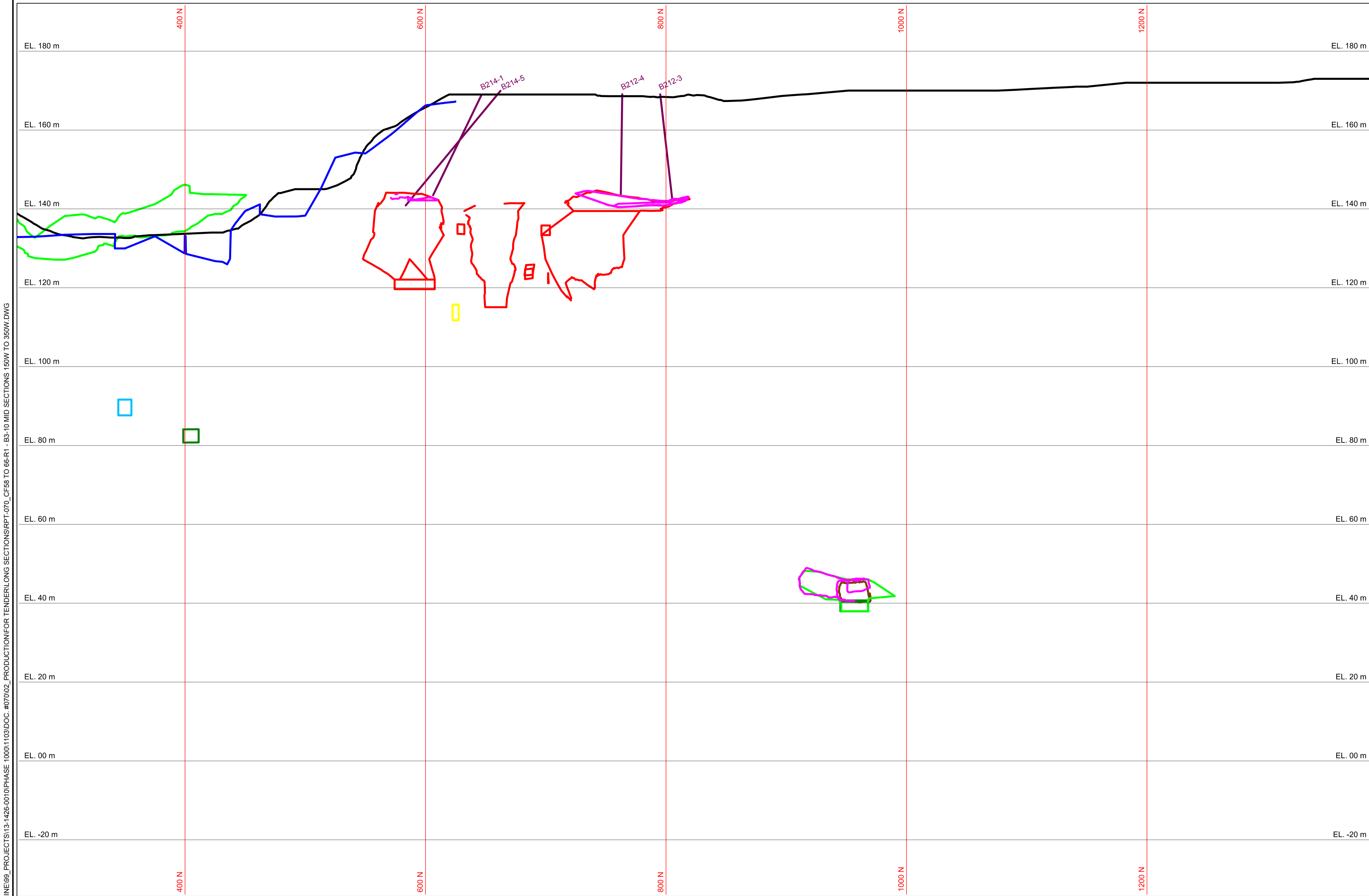
**B3-10 MID LONG SECTIONS
SURPAC LINEWORK
225W**

Project No./No. du projet
**13-1426-0010
DOC. #070**

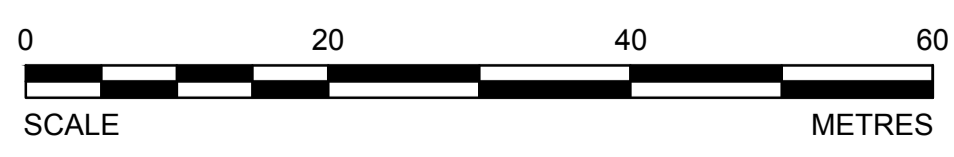
Sheet/ Feuille
**61
OF 76**

Revision no./
La Révision
no.
1

CADD FILE LOCN: N:\CLIENT\GIANT MINE\99_PROJECTS\13-1426-0010\PHASE 1000\1103\DOC.#070\02_PRODUCTION\FOR TENDER\LONG SECTIONS\RPT-070_CF58 TO 66-R1 - B3-10 MID SECTIONS 150W TO 350W.DWG



SECTION 225W
SEE SCALE



PRELIMINARY
NOT FOR CONSTRUCTION



LEGEND

- 200 N IMG COORDINATE SYSTEM
- TOPOGRAPHY
- UNKNOWN ACCESSIBILITY
- MAN ACCESSIBLE DEVELOPMENTS
- EQUIPMENT ACCESSIBLE DEVELOPMENTS
- INACCESSIBLE DEVELOPMENTS
- STOPE VOIDS
- NON-ARSENIC STOPES
- ARSENIC CHAMBERS AND STOPES
- CMS SURVEYS
- PITS
- BULKHEADS
- PILLARS
- DRILLHOLE LOCATIONS

NOTES

1. GRID DISPLAYED IS IN IMG AND SHOWN FOR INFORMATION ONLY.
2. DRILLHOLE LOCATIONS SHOWN ARE APPROXIMATE. SEE SURPAC MODEL FOR MORE INFORMATION.

DO NOT SCALE DRAWINGS

Revision/	Description/Description	Date/Date
1	ISSUED FOR TENDER WITH DOC #070	2014-02-12
0	ISSUED FOR TENDER WITH DOC #070	2014-01-31
A	ISSUED FOR TENDER WITH DOC #070	2014-01-16

Client/client

**PUBLIC WORKS
GOVERNMENT SERVICES
CANADA**

Project title/Titre du projet
**GIANT MINE
REMEDIAION PROJECT
YELLOWKNIFE, N.W.T.**

UNDERGROUND

Approved by/Approve par
DTK

Designed by/Concept par
CY

Drawn by/Dessine par
TAK

PWSSC Project Manager/Administrateur de Projets TPSSC
DAVE COLBOURNE

PWSSC, Architectural and Engineering Resources Manager/
Ressources Architectural et de Directeur d'ingénierie, TPSSC

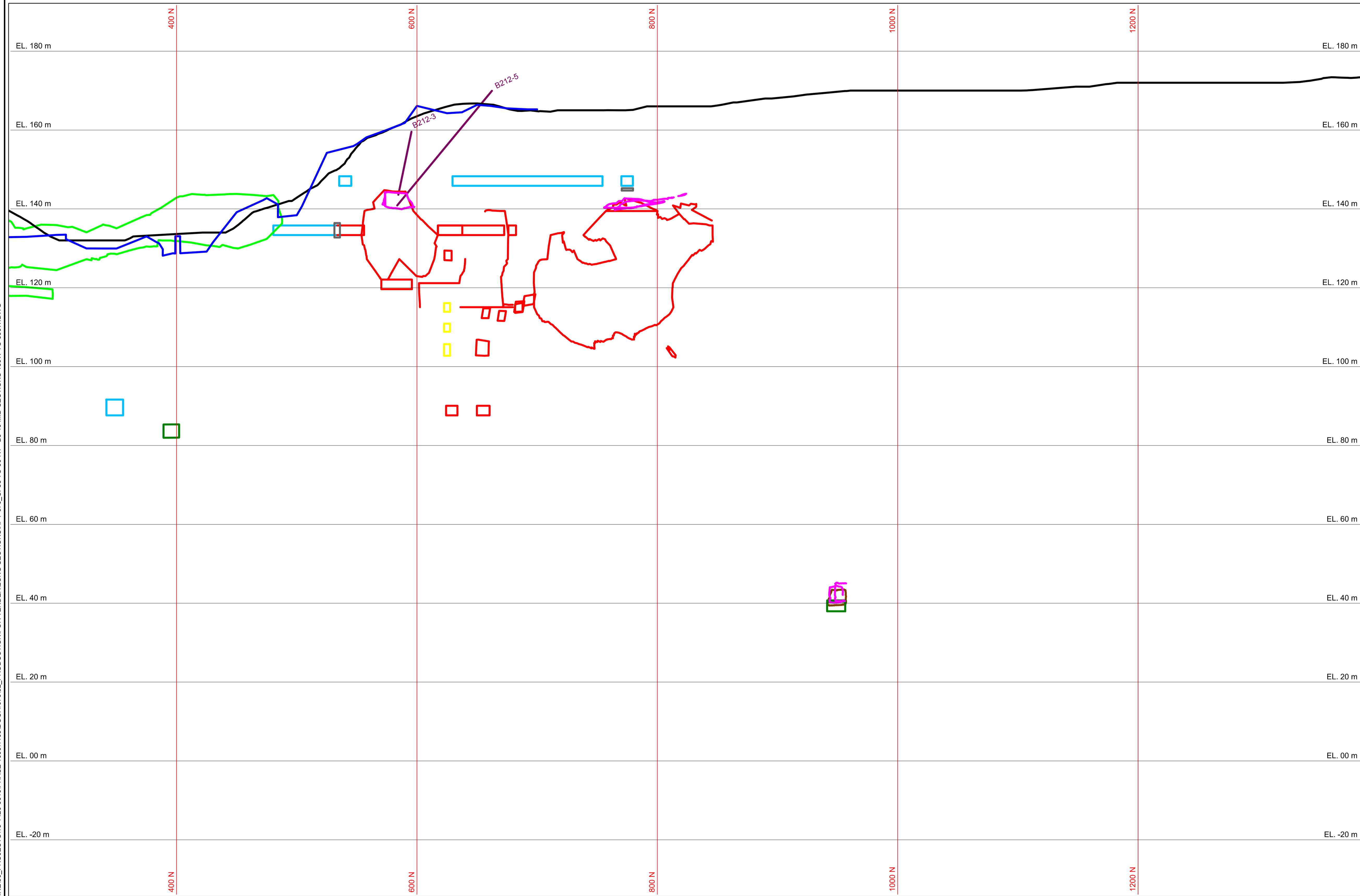
Client/client
PWSSC

Drawing title/Titre du dessin

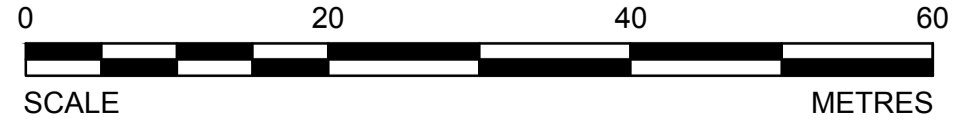
**B3-10 MID LONG SECTIONS
SURPAC LINEWORK
250W**

Project No./No. du projet 13-1426-0010 DOC. #070	Sheet/ Feuille 62 OF 76	Revision no./ La Révision no. 1
--	---------------------------------------	--

CADD FILE LOCN: N:\CLIENT\GIANT MINE\99_PROJECTS\13-1426-0010\PHASE 1000\1103\DOC.#070\02_PRODUCTION\FOR TENDER\LONG SECTIONS\RPT-070_CF58 TO 66-R1 - B3-10 MID SECTIONS 150W TO 350W.DWG



SECTION 250W
SEE SCALE



PRELIMINARY
NOT FOR CONSTRUCTION



LEGEND

- 200 N IMG COORDINATE SYSTEM
- TOPOGRAPHY
- UNKNOWN ACCESSIBILITY
- MAN ACCESSIBLE DEVELOPMENTS
- EQUIPMENT ACCESSIBLE DEVELOPMENTS
- INACCESSIBLE DEVELOPMENTS
- STOPE VOIDS
- NON-ARSENIC STOPES
- ARSENIC CHAMBERS AND STOPES
- CMS SURVEYS
- PITS
- BULKHEADS
- PILLARS
- DRILLHOLE LOCATIONS

NOTES

1. GRID DISPLAYED IS IN IMG AND SHOWN FOR INFORMATION ONLY.
2. DRILLHOLE LOCATIONS SHOWN ARE APPROXIMATE. SEE SURPAC MODEL FOR MORE INFORMATION.

DO NOT SCALE DRAWINGS

Revision/	Description/Description	Date/Date
1	ISSUED FOR TENDER WITH DOC #070	2014-02-12
0	ISSUED FOR TENDER WITH DOC #070	2014-01-31
A	ISSUED FOR TENDER WITH DOC #070	2014-01-16

Client/client
**PUBLIC WORKS
GOVERNMENT SERVICES
CANADA**

Project title/Titre du projet
**GIANT MINE
REMEDATION PROJECT
YELLOWKNIFE, N.W.T.**

UNDERGROUND

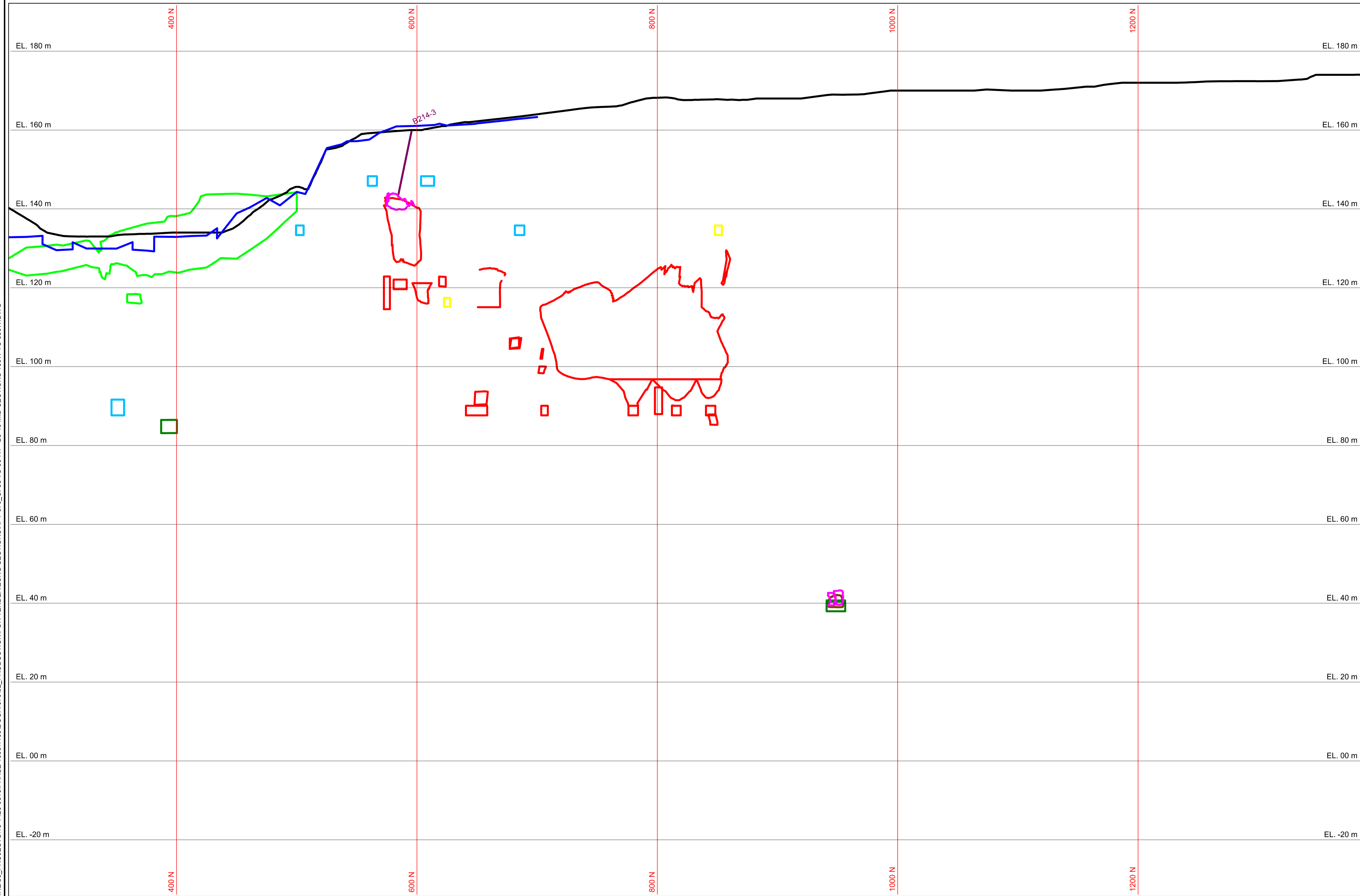
Approved by/Approve par
DTK
Designed by/Concept par
CY
Drawn by/Dessine par
TAK
PWGSC Project Manager/Administrateur de Projets TFSGC
DAVE COLBOURNE

PWGSC, Architectural and Engineering Resources Manager/
Ressources Architectural et de Directeur d'ingénierie, TFSGC
Client/client
PWGSC
Drawing title/Titre du dessin

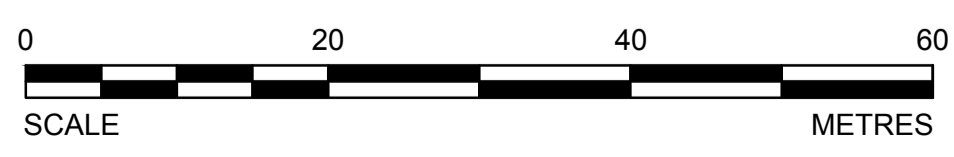
**B3-10 MID LONG SECTIONS
SURPAC LINEWORK
275W**

Project No./No. du projet 13-1426-0010 DOC. #070	Sheet/ Feuille 63 OF 76	Revision no./ La Révision no. 1
--	---------------------------------------	--

CADD FILE LOCN: N:\CLIENT\GIANT MINE\99_PROJECTS\13-1426-0010\PHASE 1000\1103\DOC.#070\02_PRODUCTION\FOR TENDER\LONG SECTIONS\RPT-070_CF58 TO 66-R1 - B3-10 MID SECTIONS 150W TO 350W.DWG



SECTION 275W
SEE SCALE



PRELIMINARY
NOT FOR CONSTRUCTION



LEGEND

- 200 N — IMG COORDINATE SYSTEM
- TOPOGRAPHY
- UNKNOWN ACCESSIBILITY
- MAN ACCESSIBLE DEVELOPMENTS
- EQUIPMENT ACCESSIBLE DEVELOPMENTS
- INACCESSIBLE DEVELOPMENTS
- STOPE VOIDS
- NON-ARSENIC STOPES
- ARSENIC CHAMBERS AND STOPES
- CMS SURVEYS
- PITS
- BULKHEADS
- PILLARS
- DRILLHOLE LOCATIONS

NOTES

1. GRID DISPLAYED IS IN IMG AND SHOWN FOR INFORMATION ONLY.
2. DRILLHOLE LOCATIONS SHOWN ARE APPROXIMATE. SEE SURPAC MODEL FOR MORE INFORMATION.

DO NOT SCALE DRAWINGS

Revision/	Description/Description	Date/Date
1	ISSUED FOR TENDER WITH DOC #070	2014-02-12
0	ISSUED FOR TENDER WITH DOC #070	2014-01-31
A	ISSUED FOR TENDER WITH DOC #070	2014-01-16

**PUBLIC WORKS
GOVERNMENT SERVICES
CANADA**

**GIANT MINE
REMEDIATION PROJECT
YELLOWKNIFE, N.W.T.**

UNDERGROUND

Approved by/Approve par
DTK
Designed by/Concept par
CY
Drawn by/Dessine par
TAK
PWGSC Project Manager/Administrateur de Projets TFSGC
DAVE COLBOURNE

PWGSC, Architectural and Engineering Resources Manager/
Ressources Architectural et de Directeur d'ingénierie, TFSGC

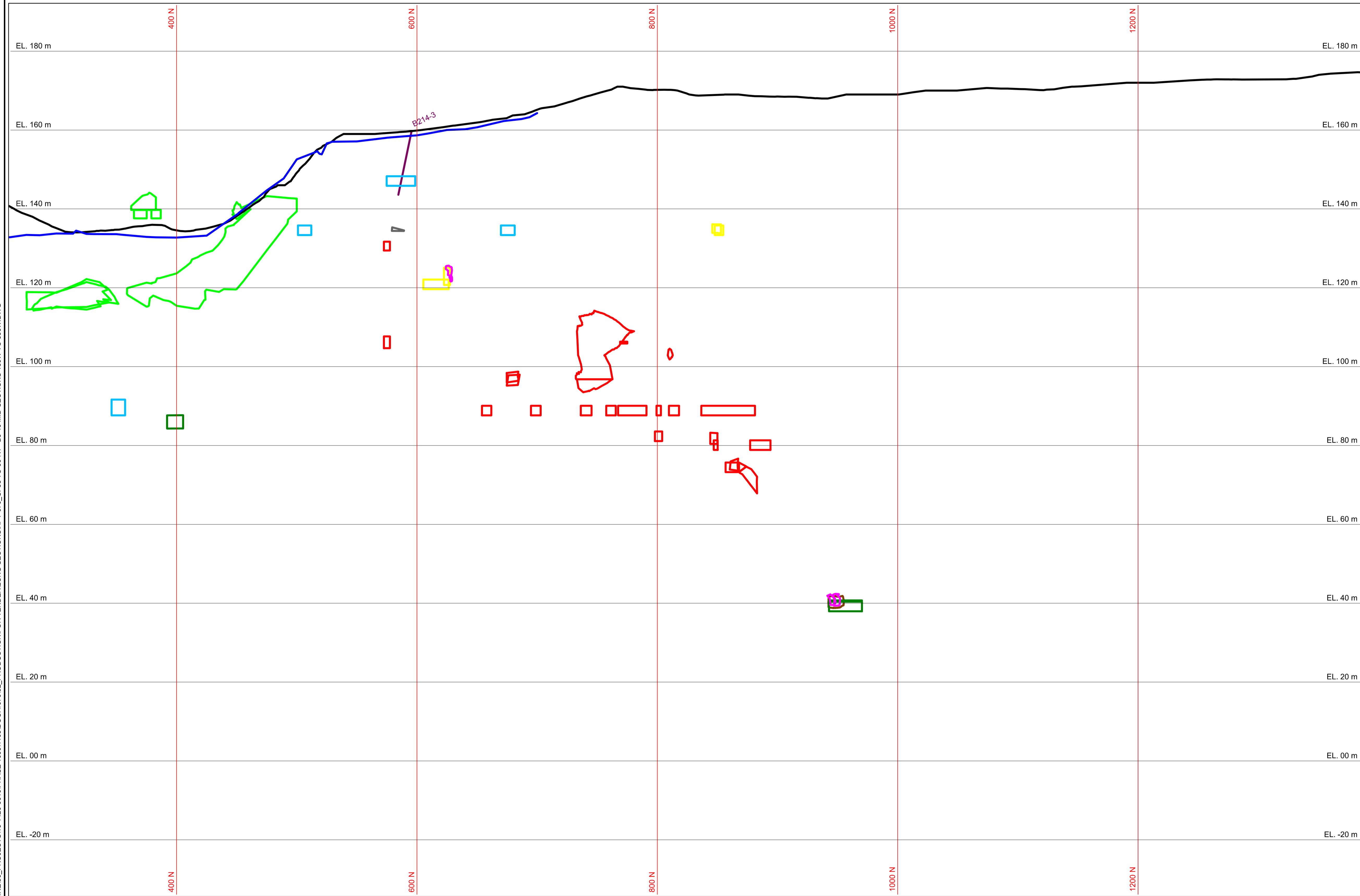
Client/client
PWGSC

Drawing title/Titre du dessin

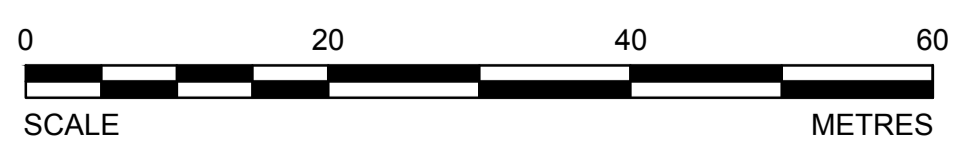
**B3-10 MID LONG SECTIONS
SURPAC LINEWORK
300W**

Project No./No. du projet 13-1426-0010 DOC. #070	Sheet/ Feuille 64 OF 76	Revision no./ La Révision no. 1
--	---------------------------------------	--

CADD FILE LOCN: N:\CLIENT\GIANT MINE\99_PROJECTS\13-1426-0010\PHASE 1000\1103\DOC.#070\02_PRODUCTION\FOR TENDER\LONG SECTIONS\RPT-070_CF58 TO 66-R1 - B3-10 MID SECTIONS 150W TO 350W.DWG



SECTION 300W
SEE SCALE



PRELIMINARY
NOT FOR CONSTRUCTION



LEGEND

- 200 N IMG COORDINATE SYSTEM
- TOPOGRAPHY
- UNKNOWN ACCESSIBILITY
- MAN ACCESSIBLE DEVELOPMENTS
- EQUIPMENT ACCESSIBLE DEVELOPMENTS
- INACCESSIBLE DEVELOPMENTS
- STOPE VOIDS
- NON-ARSENIC STOPES
- ARSENIC CHAMBERS AND STOPES
- CMS SURVEYS
- PITS
- BULKHEADS
- PILLARS
- DRILLHOLE LOCATIONS

NOTES

1. GRID DISPLAYED IS IN IMG AND SHOWN FOR INFORMATION ONLY.
2. DRILLHOLE LOCATIONS SHOWN ARE APPROXIMATE. SEE SURPAC MODEL FOR MORE INFORMATION.

DO NOT SCALE DRAWINGS

Revision/	Description/Description	Date/Date
1	ISSUED FOR TENDER WITH DOC #070	2014-02-12
0	ISSUED FOR TENDER WITH DOC #070	2014-01-31
A	ISSUED FOR TENDER WITH DOC #070	2014-01-16

**PUBLIC WORKS
GOVERNMENT SERVICES
CANADA**

**GIANT MINE
REMEDATION PROJECT
YELLOWKNIFE, N.W.T.**

UNDERGROUND

Approved by/Approve par

DTK

Designed by/Concept par

CY

Drawn by/Dessine par

TAK

PWSSC Project Manager/Administrateur de Projets TPSSC

DAVE COLBOURNE

PWSSC, Architectural and Engineering Resources Manager/
Ressources Architectural et de Directeur d'ingénierie, TPSSC

Client/client

PWSSC

Drawing title/Titre du dessin

**B3-10 MID LONG SECTIONS
SURPAC LINEWORK
325W**

Project No./No. du projet

13-1426-0010

DOC. #070

Sheet/ Feuille

65

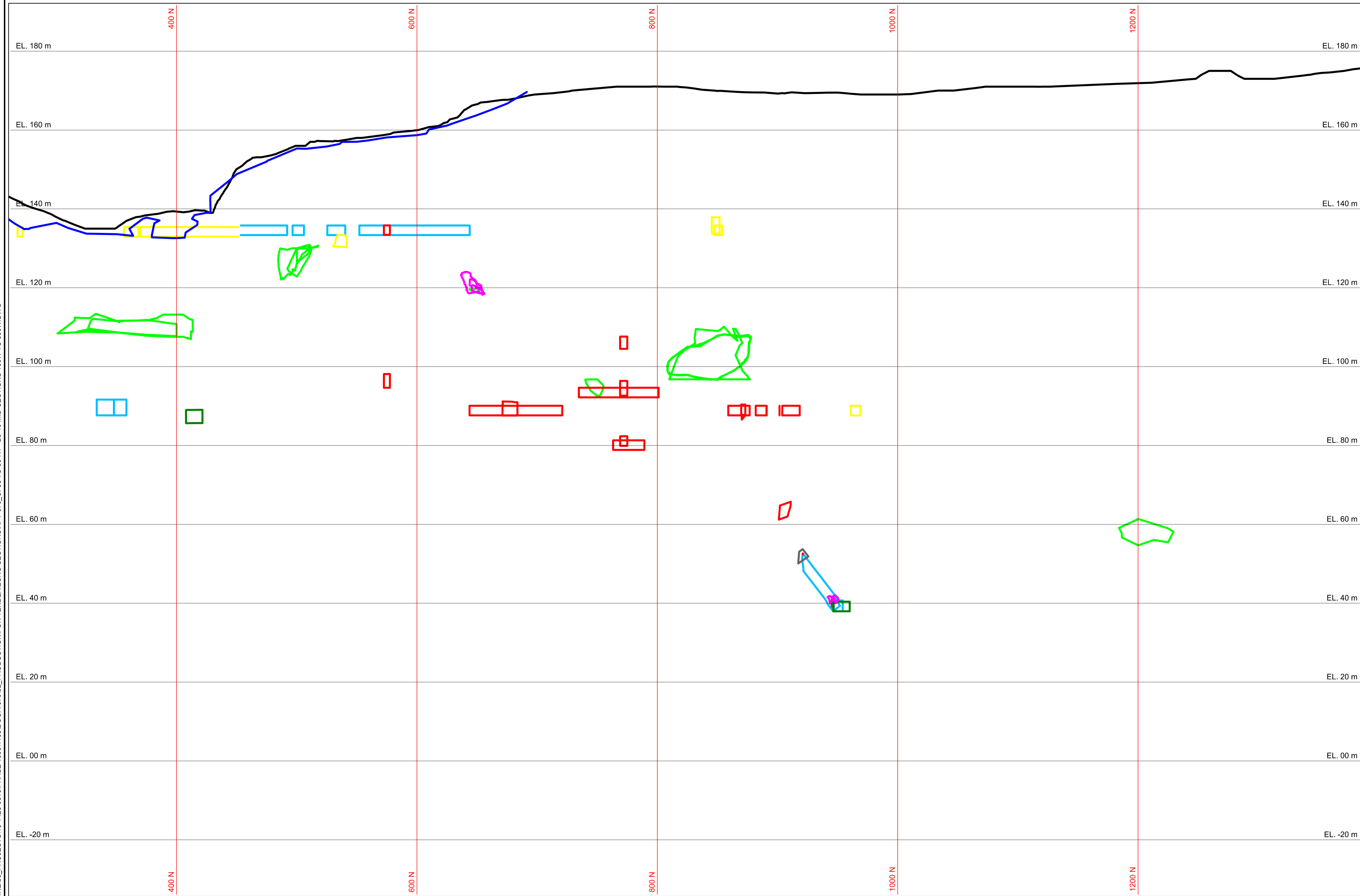
OF 76

Revision no./

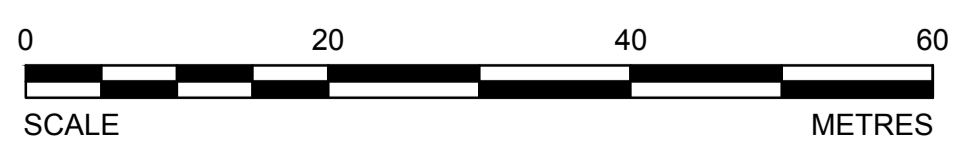
La Révision

1

CADD FILE LOCN: N:\CLIENT\GIANT MINE\99_PROJECTS\13-1426-0010\PHASE 1000\1103\DOC.#070\02_PRODUCTION\FOR TENDER\LONG SECTIONS\RPT-070_CFS6 TO 66-R1 - B3-10 MID SECTIONS 150W TO 350W.DWG



SECTION 325W
SEE SCALE



PRELIMINARY
NOT FOR CONSTRUCTION



LEGEND

- 200 N IMG COORDINATE SYSTEM
- TOPOGRAPHY
- UNKNOWN ACCESSIBILITY
- MAN ACCESSIBLE DEVELOPMENTS
- EQUIPMENT ACCESSIBLE DEVELOPMENTS
- INACCESSIBLE DEVELOPMENTS
- STOPE VOIDS
- NON-ARSENIC STOPES
- ARSENIC CHAMBERS AND STOPES
- CMS SURVEYS
- PITS
- BULKHEADS
- PILLARS
- DRILLHOLE LOCATIONS

NOTES

1. GRID DISPLAYED IS IN IMG AND SHOWN FOR INFORMATION ONLY.
2. DRILLHOLE LOCATIONS SHOWN ARE APPROXIMATE. SEE SURPAC MODEL FOR MORE INFORMATION.

DO NOT SCALE DRAWINGS

Revision/	Description/Description	Date/Date
1	ISSUED FOR TENDER WITH DOC #070	2014-02-12
0	ISSUED FOR TENDER WITH DOC #070	2014-01-31
A	ISSUED FOR TENDER WITH DOC #070	2014-01-16

**PUBLIC WORKS
GOVERNMENT SERVICES
CANADA**

Project Title/Titre du projet
**GIANT MINE
REMEDATION PROJECT
YELLOWKNIFE, N.W.T.**

UNDERGROUND

Approved by/Approve par
DTK

Designed by/Concept par
CY

Drawn by/Dessine par
TAK

PWSSC Project Manager/Administrateur de Projets TPSSC
DAVE COLBOURNE

PWSSC, Architectural and Engineering Resources Manager/
Ressources Architectural et de Directeur d'ingénierie, TPSSC


Client/client
PWSSC

Drawing title/Titre du dessin

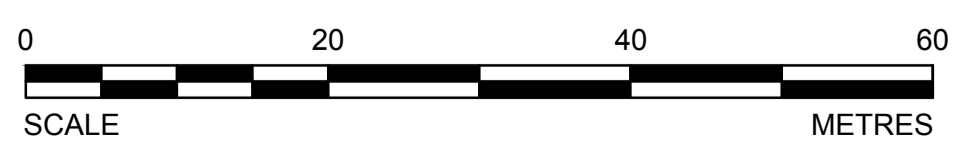
**B3-10 MID LONG SECTIONS
SURPAC LINEWORK
350W**

Project No./No. du projet 13-1426-0010 DOC. #070	Sheet/ Feuille 66 OF 76	Revision no./ La Révision no. 1
--	---------------------------------------	--

CADD FILE LOCN: N:\CLIENT\GIANT MINE\99_PROJECTS\13-1426-0010\PHASE 1000\1103\DOC.#070\02_PRODUCTION\FOR TENDER\LONG SECTIONS\RPT-070_CF58 TO 66-R1 - B3-10 MID SECTIONS 150W TO 350W.DWG



SECTION 350W
SEE SCALE



PRELIMINARY
NOT FOR CONSTRUCTION



LEGEND

- 200 N IMG COORDINATE SYSTEM
- TOPOGRAPHY
- UNKNOWN ACCESSIBILITY
- MAN ACCESSIBLE DEVELOPMENTS
- EQUIPMENT ACCESSIBLE DEVELOPMENTS
- INACCESSIBLE DEVELOPMENTS
- STOPE VOIDS
- NON-ARSENIC STOPES
- ARSENIC CHAMBERS AND STOPES
- CMS SURVEYS
- PITS
- BULKHEADS
- PILLARS
- DRILLHOLE LOCATIONS

NOTES

1. GRID DISPLAYED IS IN IMG AND SHOWN FOR INFORMATION ONLY.
2. DRILLHOLE LOCATIONS SHOWN ARE APPROXIMATE. SEE SURPAC MODEL FOR MORE INFORMATION.

DO NOT SCALE DRAWINGS

Revision/	Description/Description	Date/Date
1	ISSUED FOR TENDER WITH DOC #070	2014-02-12
0	ISSUED FOR TENDER WITH DOC #070	2014-01-31
A	ISSUED FOR TENDER WITH DOC #070	2014-01-16

Client/client
**PUBLIC WORKS
GOVERNMENT SERVICES
CANADA**

Project title/Titre du projet
**GIANT MINE
REMEDATION PROJECT
YELLOWKNIFE, N.W.T.**

UNDERGROUND

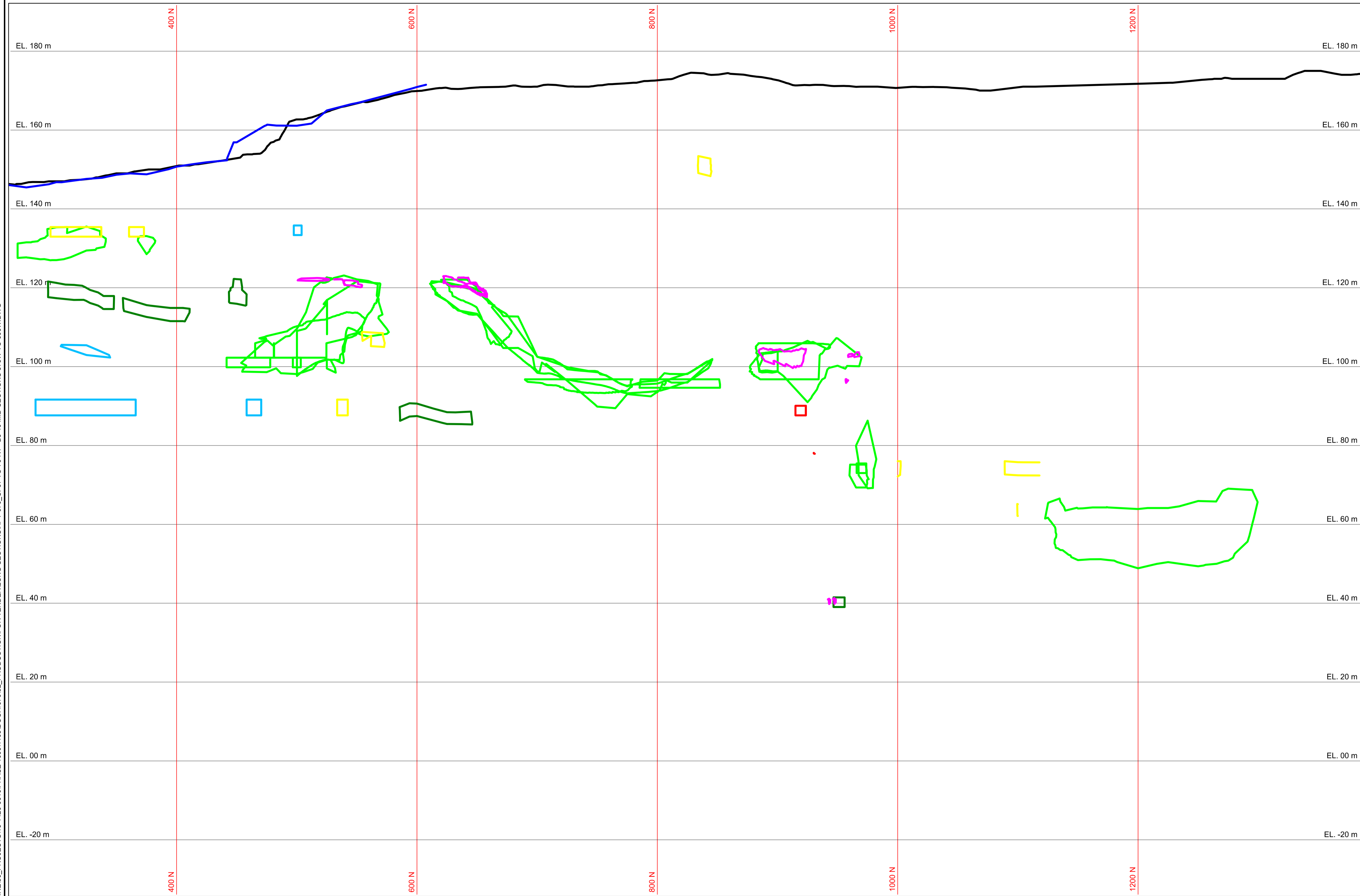
Approved by/Approve par
DTK
Designed by/Concept par
CY
Drawn by/Dessine par
TAK
PWSSC Project Manager/Administrateur de Projets TPSSC
DAVE COLBOURNE

PWSSC, Architectural and Engineering Resources Manager/
Ressources Architectural et de Directeur d'ingénierie, TPSSC
Client/client
PWSSC
Drawing title/Titre du dessin

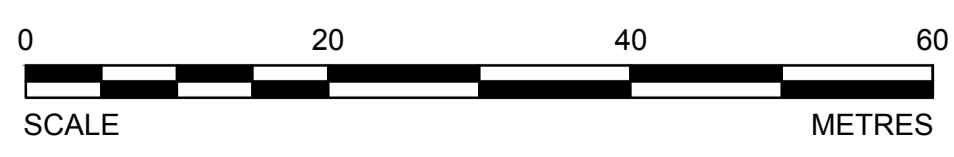
**B3-10 MID LONG SECTIONS
SURPAC LINEWORK
375W**

Project No./No. du projet 13-1426-0010 DOC. #070	Sheet/ Feuille 67 OF 76	Revision no./ La Révision no. 1
--	---------------------------------------	--

CADD FILE LOCN: N:\CLIENT\GIANT MINE\99_PROJECTS\13-1426-0010\PHASE 1000\1103\DOC.#070\02_PRODUCTION\FOR TENDER\LONG SECTIONS\RPT-070_CF67 TO 76-R1 - B3-10 MID SECTIONS 375W TO 600W.DWG



SECTION 375W
SEE SCALE



PRELIMINARY
NOT FOR CONSTRUCTION



LEGEND

- 200 N IMG COORDINATE SYSTEM
- TOPOGRAPHY
- UNKNOWN ACCESSIBILITY
- MAN ACCESSIBLE DEVELOPMENTS
- EQUIPMENT ACCESSIBLE DEVELOPMENTS
- INACCESSIBLE DEVELOPMENTS
- STOPE VOIDS
- NON-ARSENIC STOPES
- ARSENIC CHAMBERS AND STOPES
- CMS SURVEYS
- PITS
- BULKHEADS
- PILLARS
- DRILLHOLE LOCATIONS

NOTES

1. GRID DISPLAYED IS IN IMG AND SHOWN FOR INFORMATION ONLY.
2. DRILLHOLE LOCATIONS SHOWN ARE APPROXIMATE. SEE SURPAC MODEL FOR MORE INFORMATION.

DO NOT SCALE DRAWINGS

Revision/	Description/Description	Date/Date
1	ISSUED FOR TENDER WITH DOC.#070	2014-02-12
0	ISSUED FOR TENDER WITH DOC.#070	2014-01-31
A	ISSUED FOR TENDER WITH DOC.#070	2014-01-16

Client/client

**PUBLIC WORKS
GOVERNMENT SERVICES
CANADA**

Project title/Titre du projet
**GIANT MINE
REMEDATION PROJECT
YELLOWKNIFE, N.W.T.**

UNDERGROUND

Approved by/Approve par
DTK
Designed by/Concept par
CY
Drawn by/Dessine par
TAK
PWGSC Project Manager/Administrateur de Projets TFSGC
DAVE COLBOURNE

PWGSC, Architectural and Engineering Resources Manager/
Ressources Architectural et de Directeur d'ingénierie, TFSGC


Client/client
PWGSC

Drawing title/Titre du dessin

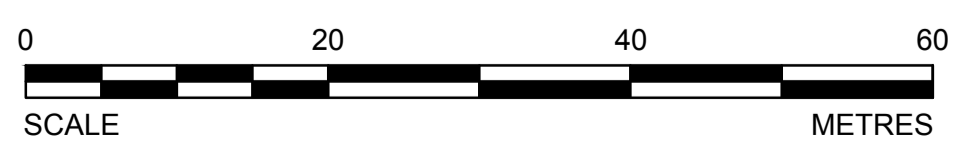
**B3-10 MID LONG SECTIONS
SURPAC LINEWORK
400W**

Project No./No. du projet 13-1426-0010 DOC.#070	Sheet/Feuille 68 OF 76	Revision no./ La Révision no. 1
---	--------------------------------------	--

CADD FILE LOCN: N:\CLIENT\GIANT MINE\99_PROJECTS\13-1426-0010\PHASE 1000\1103\DOC.#070\02_PRODUCTION\FOR TENDER\LONG SECTIONS\RPT-070_CF67 TO 76-R1 - B3-10 MID SECTIONS 375W TO 600W.DWG



SECTION 400W
SEE SCALE



PRELIMINARY
NOT FOR CONSTRUCTION



LEGEND

- 200 N IMG COORDINATE SYSTEM
- TOPOGRAPHY
- UNKNOWN ACCESSIBILITY
- MAN ACCESSIBLE DEVELOPMENTS
- EQUIPMENT ACCESSIBLE DEVELOPMENTS
- INACCESSIBLE DEVELOPMENTS
- STOPE VOIDS
- NON-ARSENIC STOPES
- ARSENIC CHAMBERS AND STOPES
- CMS SURVEYS
- PITS
- BULKHEADS
- PILLARS
- DRILLHOLE LOCATIONS

NOTES

1. GRID DISPLAYED IS IN IMG AND SHOWN FOR INFORMATION ONLY.
2. DRILLHOLE LOCATIONS SHOWN ARE APPROXIMATE. SEE SURPAC MODEL FOR MORE INFORMATION.

DO NOT SCALE DRAWINGS

Revision/	Description/Description	Date/Date
1	ISSUED FOR TENDER WITH DOC #070	2014-02-12
0	ISSUED FOR TENDER WITH DOC #070	2014-01-31
A	ISSUED FOR TENDER WITH DOC #070	2014-01-16

Client/client
**PUBLIC WORKS
GOVERNMENT SERVICES
CANADA**

Project title/Titre du projet
**GIANT MINE
REMEDATION PROJECT
YELLOWKNIFE, N.W.T.**

UNDERGROUND


Approved by/Approve par
DTK
Designed by/Concept par
CY
Drawn by/Dessine par
TAK
PWGSC Project Manager/Administrateur de Projets TFSGC
DAVE COLBOURNE

PWGSC, Architectural and Engineering Resources Manager/
Ressources Architectural et de Directeur d'ingénierie, TFSGC
Client/client
PWGSC
Drawing title/Titre du dessin

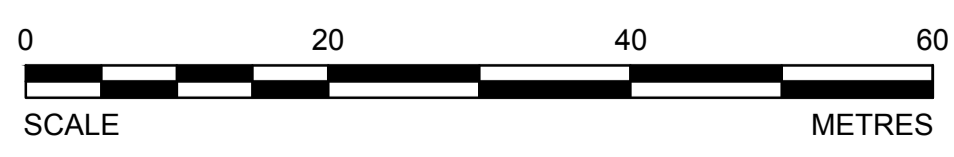
**B3-10 MID LONG SECTIONS
SURPAC LINEWORK
425W**

Project No./No. du projet 13-1426-0010 DOC. #070	Sheet/ Feuille 69 OF 76	Revision no./ La Révision no. 1
--	---------------------------------------	--

CADD FILE LOCN: N:\CLIENT\GIANT MINE\99_PROJECTS\13-1426-0010\PHASE 1000\1103\DOC.#070\02_PRODUCTION\FOR TENDER\LONG SECTIONS\RPT-070_CF67 TO 76-R1 - B3-10 MID SECTIONS 375W TO 600W.DWG



SECTION 425W
SEE SCALE



PRELIMINARY
NOT FOR CONSTRUCTION



LEGEND

- 200 N IMG COORDINATE SYSTEM
- TOPOGRAPHY
- UNKNOWN ACCESSIBILITY
- MAN ACCESSIBLE DEVELOPMENTS
- EQUIPMENT ACCESSIBLE DEVELOPMENTS
- INACCESSIBLE DEVELOPMENTS
- STOPE VOIDS
- NON-ARSENIC STOPES
- ARSENIC CHAMBERS AND STOPES
- CMS SURVEYS
- PITS
- BULKHEADS
- PILLARS
- DRILLHOLE LOCATIONS

NOTES

1. GRID DISPLAYED IS IN IMG AND SHOWN FOR INFORMATION ONLY.
2. DRILLHOLE LOCATIONS SHOWN ARE APPROXIMATE. SEE SURFAC MODEL FOR MORE INFORMATION.

DO NOT SCALE DRAWINGS

Revision/	Description/Description	Date/Date
1	ISSUED FOR TENDER WITH DOC.#070	2014-02-12
0	ISSUED FOR TENDER WITH DOC.#070	2014-01-31
A	ISSUED FOR TENDER WITH DOC.#070	2014-01-16

Client/client
**PUBLIC WORKS
GOVERNMENT SERVICES
CANADA**

Project title/Titre du projet
**GIANT MINE
REMEDIAION PROJECT
YELLOWKNIFE, N.W.T.**

UNDERGROUND


Approved by/Approve par
DTK
Designed by/Concept par
CY
Drawn by/Dessine par
TAK
PWSSC Project Manager/Administrateur de Projets TPSSC
DAVE COLBOURNE

PWSSC, Architectural and Engineering Resources Manager/
Ressources Architectural et de Directeur d'ingénierie, TPSSC
Client/client
PWSSC

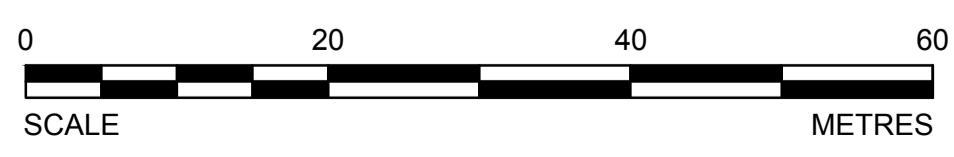
Drawing title/Titre du dessin
**B3-10 MID LONG SECTIONS
SURPAC LINEWORK
450W**

Project No./No. du projet 13-1426-0010 DOC.#070	Sheet/Feuille 70 OF 76	Revision no./ La Révision no. 1
---	--------------------------------------	--

CADD FILE LOCN: N:\CLIENT\GIANT MINE\99_PROJECTS\13-1426-0010\PHASE 1000\1103\DOC.#070\02_PRODUCTION\FOR TENDER\LONG SECTIONS\RPT-070_CF67 TO 76-R1 - B3-10 MID SECTIONS 375W TO 600W.DWG



SECTION 450W
SEE SCALE



PRELIMINARY
NOT FOR CONSTRUCTION



LEGEND

- 200 N IMG COORDINATE SYSTEM
- TOPOGRAPHY
- UNKNOWN ACCESSIBILITY
- MAN ACCESSIBLE DEVELOPMENTS
- EQUIPMENT ACCESSIBLE DEVELOPMENTS
- INACCESSIBLE DEVELOPMENTS
- STOPE VOIDS
- NON-ARSENIC STOPE
- ARSENIC CHAMBERS AND STOPE
- CMS SURVEYS
- PITS
- BULKHEADS
- PILLARS
- DRILLHOLE LOCATIONS

NOTES

1. GRID DISPLAYED IS IN IMG AND SHOWN FOR INFORMATION ONLY.
2. DRILLHOLE LOCATIONS SHOWN ARE APPROXIMATE. SEE SURPAC MODEL FOR MORE INFORMATION.

DO NOT SCALE DRAWINGS

Revision/	Description/Description	Date/Date
1	ISSUED FOR TENDER WITH DOC.#070	2014-02-12
0	ISSUED FOR TENDER WITH DOC.#070	2014-01-31
A	ISSUED FOR TENDER WITH DOC.#070	2014-01-16

Client/client
**PUBLIC WORKS
GOVERNMENT SERVICES
CANADA**

Project title/Titre du projet
**GIANT MINE
REMEDIAION PROJECT
YELLOWKNIFE, N.W.T.**

UNDERGROUND

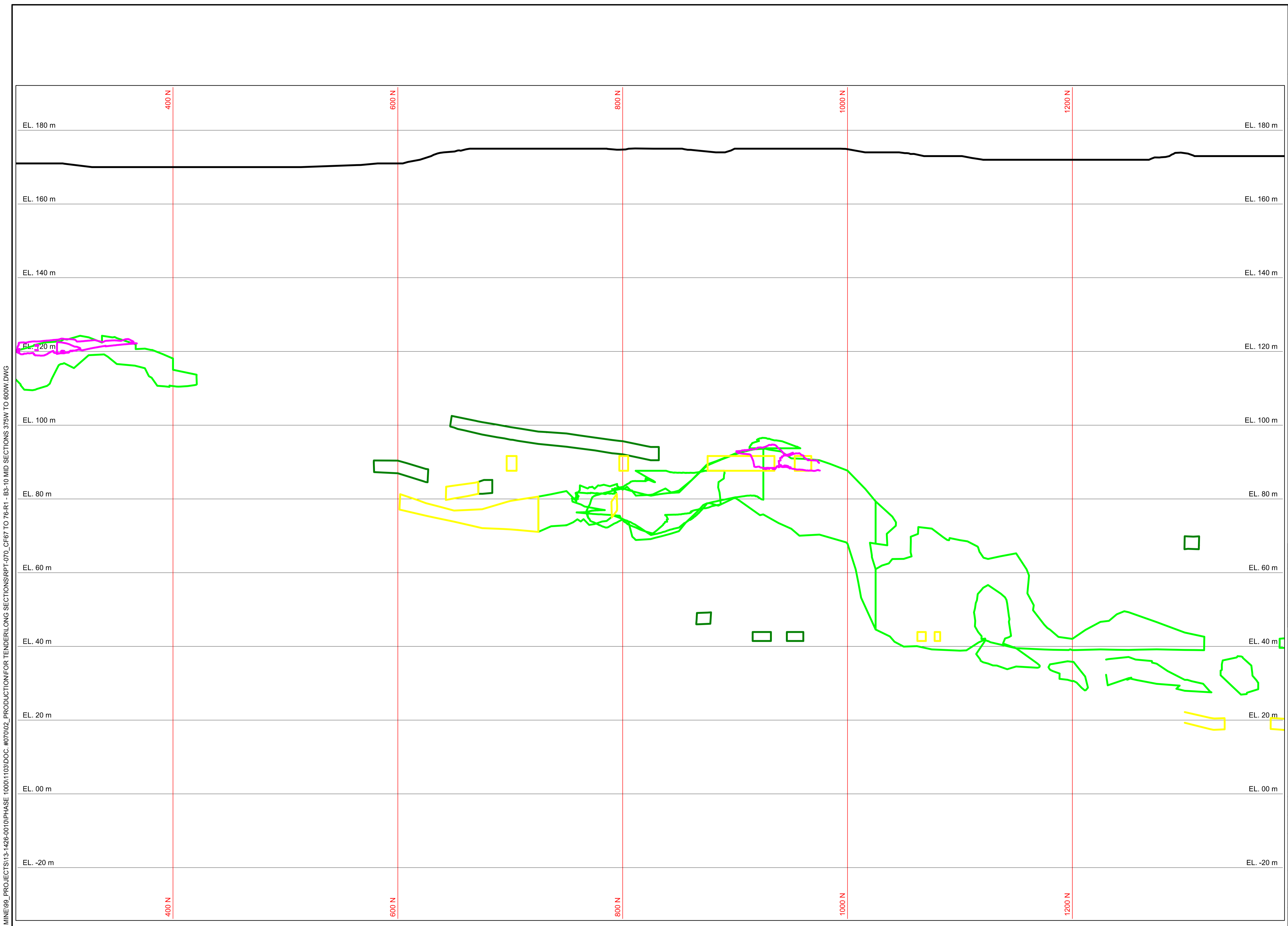
Approved by/Approve par
DTK
Designed by/Concept par
CY
Drawn by/Dessine par
TAK
PWGSC Project Manager/Administrateur de Projets TFSGC
DAVE COLBOURNE

PWGSC, Architectural and Engineering Resources Manager/
Ressources Architectural et de Directeur d'ingénierie, TFSGC
Client/client
PWGSC
Drawing title/Titre du dessin

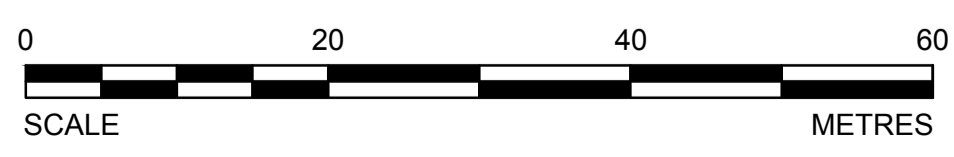
**B3-10 MID LONG SECTIONS
SURPAC LINEWORK
475W**

Project No./No. du projet 13-1426-0010 DOC.#070	Sheet/ Feuille 71 OF 76	Revision no./ La Révision no. 1
---	---------------------------------------	--

CADD FILE LOCN: N:\CLIENT\GIANT MINE\99_PROJECTS\13-1426-0010\PHASE 1000\1103\DOC.#070\02_PRODUCTION\FOR TENDER\LONG SECTIONS\RPT-070_CF67 TO 76-R1 - B3-10 MID SECTIONS 375W TO 600W.DWG



SECTION 475W
SEE SCALE



PRELIMINARY
NOT FOR CONSTRUCTION



LEGEND

- 200 N IMG COORDINATE SYSTEM
- TOPOGRAPHY
- UNKNOWN ACCESSIBILITY
- MAN ACCESSIBLE DEVELOPMENTS
- EQUIPMENT ACCESSIBLE DEVELOPMENTS
- INACCESSIBLE DEVELOPMENTS
- STOPE VOIDS
- NON-ARSENIC STOPE
- ARSENIC CHAMBERS AND STOPE
- CMS SURVEYS
- PITS
- BULKHEADS
- PILLARS
- DRILLHOLE LOCATIONS

NOTES

1. GRID DISPLAYED IS IN IMG AND SHOWN FOR INFORMATION ONLY.
2. DRILLHOLE LOCATIONS SHOWN ARE APPROXIMATE. SEE SURPAC MODEL FOR MORE INFORMATION.

DO NOT SCALE DRAWINGS

Revision/	Description/Description	Date/Date
1	ISSUED FOR TENDER WITH DOC #070	2014-02-12
0	ISSUED FOR TENDER WITH DOC #070	2014-01-31
A	ISSUED FOR TENDER WITH DOC #070	2014-01-16

Client/client
**PUBLIC WORKS
GOVERNMENT SERVICES
CANADA**

Project title/Titre du projet
**GIANT MINE
REMEDIAION PROJECT
YELLOWKNIFE, N.W.T.**

UNDERGROUND

Approved by/Approve par
DTK
Designed by/Concept par
CY
Drawn by/Dessine par
TAK
PWGSC Project Manager/Administrateur de Projets TFSGC
DAVE COLBOURNE

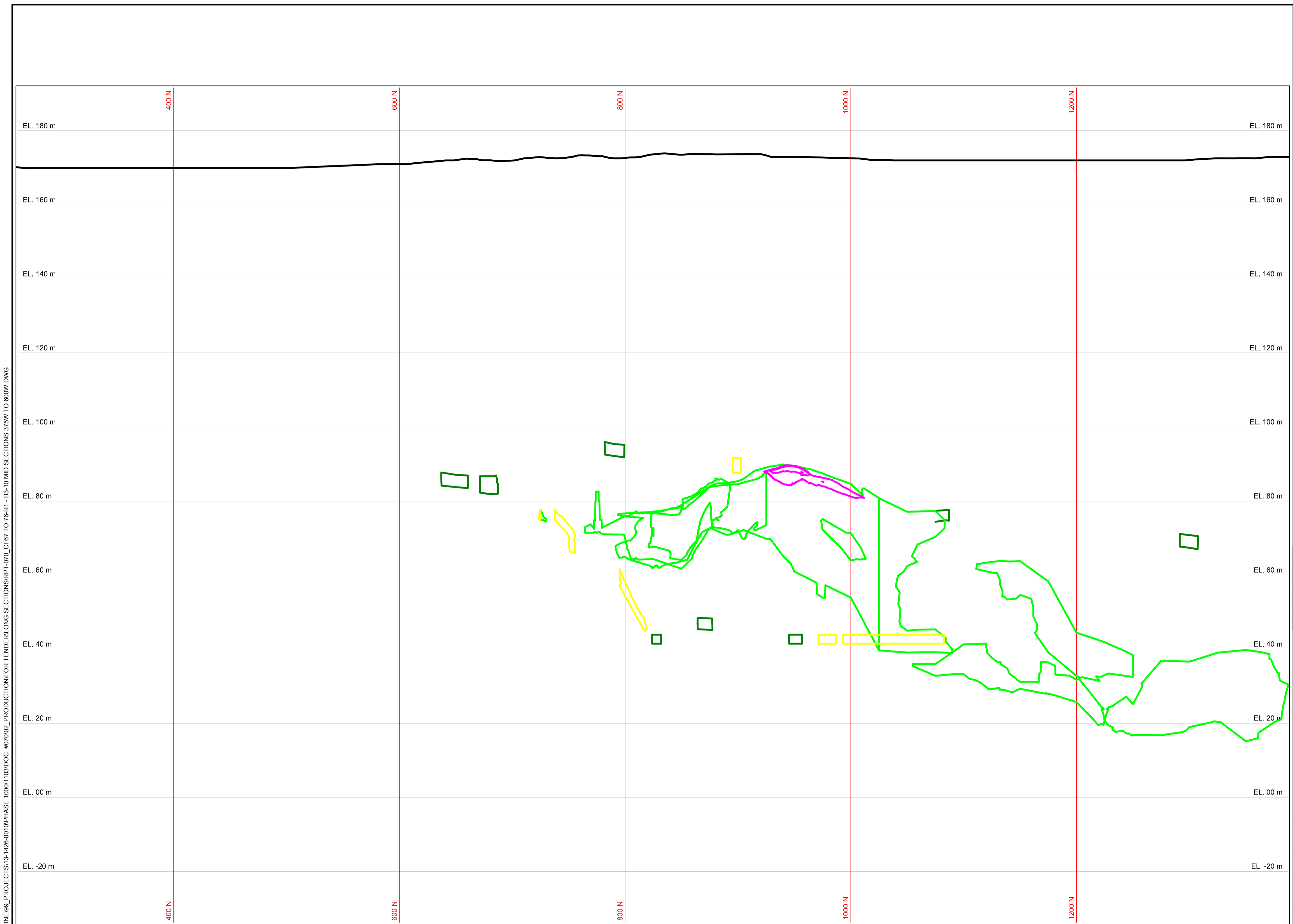
PWGSC, Architectural and Engineering Resources Manager/
Ressources Architectural et de Directeur d'ingénierie, TFSGC
Client/client
PWGSC

Drawing title/Titre du dessin

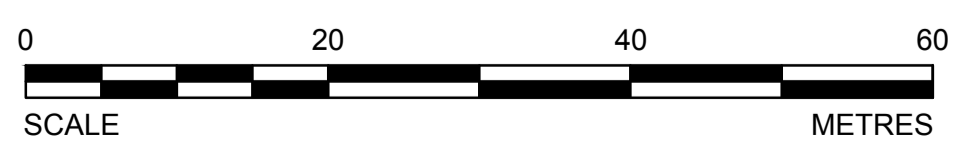
**B3-10 MID LONG SECTIONS
SURPAC LINEWORK
500W**

Project No./No. du projet 13-1426-0010 DOC. #070	Sheet/ Feuille 72 OF 76	Revision no./ La Révision no. 1
--	---------------------------------------	--

CADD FILE LOCN: N:\CLIENT\GIANT MINE\99_PROJECTS\13-1426-0010\PHASE 1000\1103\DOC.#070\02_PRODUCTION\FOR TENDER\LONG SECTIONS\RPT-070_CF67 TO 76-R1 - B3-10 MID SECTIONS 375W TO 600W.DWG



SECTION 500W
SEE SCALE



PRELIMINARY
NOT FOR CONSTRUCTION



LEGEND

- 200 N IMG COORDINATE SYSTEM
- TOPOGRAPHY
- UNKNOWN ACCESSIBILITY
- MAN ACCESSIBLE DEVELOPMENTS
- EQUIPMENT ACCESSIBLE DEVELOPMENTS
- INACCESSIBLE DEVELOPMENTS
- STOPE VOIDS
- NON-ARSENIC STOPES
- ARSENIC CHAMBERS AND STOPES
- CMS SURVEYS
- PITS
- BULKHEADS
- PILLARS
- DRILLHOLE LOCATIONS

NOTES

1. GRID DISPLAYED IS IN IMG AND SHOWN FOR INFORMATION ONLY.
2. DRILLHOLE LOCATIONS SHOWN ARE APPROXIMATE. SEE SURPAC MODEL FOR MORE INFORMATION.

DO NOT SCALE DRAWINGS

Revision/	Description/Description	Date/Date
1	ISSUED FOR TENDER WITH DOC #070	2014-02-12
0	ISSUED FOR TENDER WITH DOC #070	2014-01-31
A	ISSUED FOR TENDER WITH DOC #070	2014-01-16

Client/client
**PUBLIC WORKS
GOVERNMENT SERVICES
CANADA**

Project title/Titre du projet
**GIANT MINE
REMEDATION PROJECT
YELLOWKNIFE, N.W.T.**

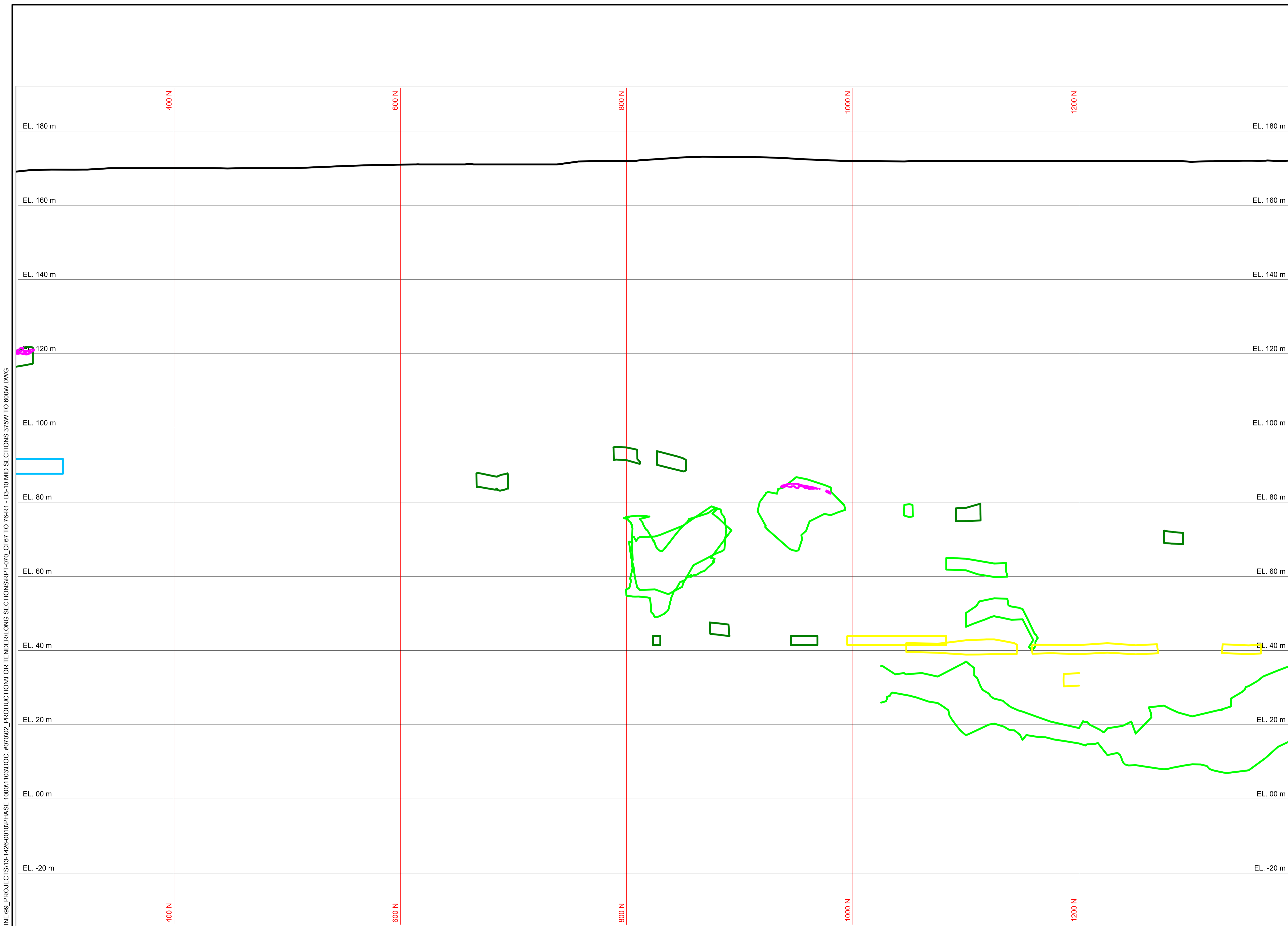
UNDERGROUND

Approved by/Approve par
DTK
Designed by/Concept par
CY
Drawn by/Dessine par
TAK
PWGSC Project Manager/Administrateur de Projets TFSGC
DAVE COLBOURNE

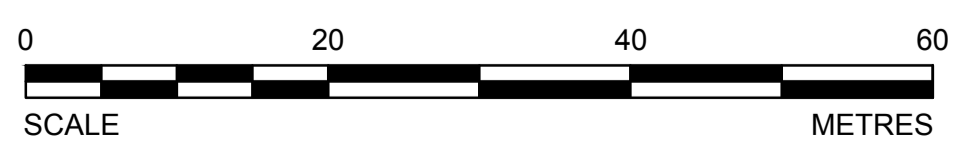
PWGSC, Architectural and Engineering Resources Manager/
Ressources Architectural et de Directeur d'ingénierie, TFSGC
Client/client
PWGSC

Drawing title/Titre du dessin
**B3-10 MID LONG SECTIONS
SURPAC LINEWORK
525W**

Project No./No. du projet 13-1426-0010 DOC. #070	Sheet/ Feuille 73 OF 76	Revision no./ La Révision no. 1
--	---------------------------------------	--



SECTION 525W
SEE SCALE



CADD FILE LOCN: N:\CLIENT\GIANT MINE\99_PROJECTS\13-1426-0010\PHASE 1000\1103\DOC.#070\02_PRODUCTION\FOR TENDER\LONG SECTIONS\RPT-070_CF67 TO 76-R1 - B3-10 MID SECTIONS 375W TO 600W.DWG

PRELIMINARY
NOT FOR CONSTRUCTION



LEGEND

- 200 N IMG COORDINATE SYSTEM
- TOPOGRAPHY
- UNKNOWN ACCESSIBILITY
- MAN ACCESSIBLE DEVELOPMENTS
- EQUIPMENT ACCESSIBLE DEVELOPMENTS
- INACCESSIBLE DEVELOPMENTS
- STOPE VOIDS
- NON-ARSENIC STOPES
- ARSENIC CHAMBERS AND STOPES
- CMS SURVEYS
- PITS
- BULKHEADS
- PILLARS
- DRILLHOLE LOCATIONS

NOTES

1. GRID DISPLAYED IS IN IMG AND SHOWN FOR INFORMATION ONLY.
2. DRILLHOLE LOCATIONS SHOWN ARE APPROXIMATE. SEE SURPAC MODEL FOR MORE INFORMATION.

DO NOT SCALE DRAWINGS

Revision/	Description/Description	Date/Date
1	ISSUED FOR TENDER WITH DOC #070	2014-02-12
0	ISSUED FOR TENDER WITH DOC #070	2014-01-31
A	ISSUED FOR TENDER WITH DOC #070	2014-01-16

**PUBLIC WORKS
GOVERNMENT SERVICES
CANADA**

Project title/Titre du projet
**GIANT MINE
REMEDIAION PROJECT
YELLOWKNIFE, N.W.T.**

UNDERGROUND

Approved by/Approve par
DTK
Designed by/Concept par
CY
Drawn by/Dessine par
TAK
PWGSC Project Manager/Administrateur de Projets TFSGC
DAVE COLBOURNE


PWGSC, Architectural and Engineering Resources Manager/
Ressources Architectural et de Directeur d'ingénierie, TFSGC
Client/client
PWGSC

Drawing title/Titre du dessin

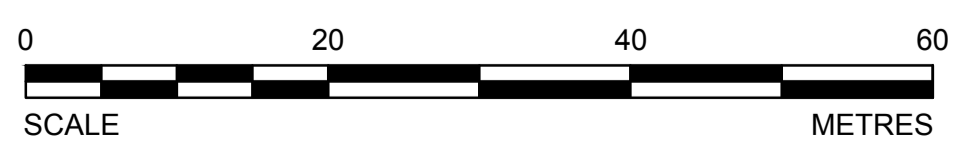
**B3-10 MID LONG SECTIONS
SURPAC LINEWORK
550W**

Project No./No. du projet 13-1426-0010 DOC. #070	Sheet/ Feuille 74 OF 76	Revision no./ La Révision no. 1
--	---------------------------------------	--

CADD FILE LOCN: N:\CLIENT\GIANT MINE\99_PROJECTS\13-1426-0010\PHASE 1000\1103\DOC.#070\02_PRODUCTION\FOR TENDER\LONG SECTIONS\RPT-070_CF67 TO 76-R1 - B3-10 MID SECTIONS 375W TO 600W.DWG



SECTION 550W
SEE SCALE



PRELIMINARY
NOT FOR CONSTRUCTION



LEGEND

- 200 N IMG COORDINATE SYSTEM
- TOPOGRAPHY
- UNKNOWN ACCESSIBILITY
- MAN ACCESSIBLE DEVELOPMENTS
- EQUIPMENT ACCESSIBLE DEVELOPMENTS
- INACCESSIBLE DEVELOPMENTS
- STOPE VOIDS
- NON-ARSENIC STOPES
- ARSENIC CHAMBERS AND STOPES
- CMS SURVEYS
- PITS
- BULKHEADS
- PILLARS
- DRILLHOLE LOCATIONS

NOTES

1. GRID DISPLAYED IS IN IMG AND SHOWN FOR INFORMATION ONLY.
2. DRILLHOLE LOCATIONS SHOWN ARE APPROXIMATE. SEE SURPAC MODEL FOR MORE INFORMATION.

DO NOT SCALE DRAWINGS

Revision/	Description/Description	Date/Date
1	ISSUED FOR TENDER WITH DOC #070	2014-02-12
0	ISSUED FOR TENDER WITH DOC #070	2014-01-31
A	ISSUED FOR TENDER WITH DOC #070	2014-01-16

**PUBLIC WORKS
GOVERNMENT SERVICES
CANADA**

**GIANT MINE
REMEDATION PROJECT
YELLOWKNIFE, N.W.T.**

UNDERGROUND

Approved by/Approve par

DTK

Designed by/Concept par

CY

Drawn by/Dessine par

TAK

PWSSC Project Manager/Administrateur de Projets TPSSC

DAVE COLBOURNE

PWSSC, Architectural and Engineering Resources Manager/
Ressources Architectural et de Directeur d'ingénierie, TPSSC

Client/client

PWSSC

Drawing title/Titre du dessin

**B3-10 MID LONG SECTIONS
SURPAC LINEWORK
575W**

Project No./No. du projet

**13-1426-0010
DOC. #070**


Sheet/ Feuille

**75
OF 76**

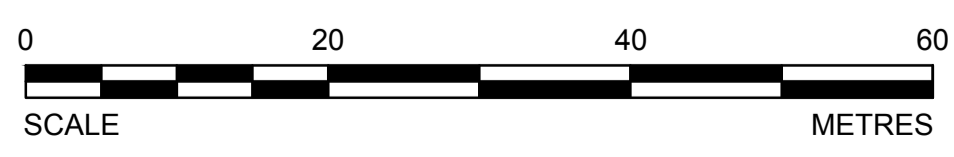
Revision no./
La Révision
no.

1

CADD FILE LOCN: N:\CLIENT\GIANT MINE\99_PROJECTS\13-1426-0010\PHASE 1000\1103\DOC.#070\02_PRODUCTION\FOR TENDER\LONG SECTIONS\RPT-070_CF67 TO 76-R1 - B3-10 MID SECTIONS 375W TO 600W.DWG



SECTION 575W
SEE SCALE



CADD FILE LOCN: N:\CLIENT\GIANT MINE\99_PROJECTS\13-1426-0010\PHASE 1000\1103\DOC.#070\02_PRODUCTION\FOR TENDER\LONG SECTIONS\RPT-070_CF67 TO 76-R1 - B3-10 MID SECTIONS 375W TO 600W.DWG

PRELIMINARY
NOT FOR CONSTRUCTION



LEGEND

- 200 N IMG COORDINATE SYSTEM
- TOPOGRAPHY
- UNKNOWN ACCESSIBILITY
- MAN ACCESSIBLE DEVELOPMENTS
- EQUIPMENT ACCESSIBLE DEVELOPMENTS
- INACCESSIBLE DEVELOPMENTS
- STOPE VOIDS
- NON-ARSENIC STOPES
- ARSENIC CHAMBERS AND STOPES
- CMS SURVEYS
- PITS
- BULKHEADS
- PILLARS
- DRILLHOLE LOCATIONS

NOTES

1. GRID DISPLAYED IS IN IMG AND SHOWN FOR INFORMATION ONLY.
2. DRILLHOLE LOCATIONS SHOWN ARE APPROXIMATE. SEE SURPAC MODEL FOR MORE INFORMATION.

DO NOT SCALE DRAWINGS

Revision/	Description/Description	Date/Date
1	ISSUED FOR TENDER WITH DOC.#070	2014-02-12
0	ISSUED FOR TENDER WITH DOC.#070	2014-01-31
A	ISSUED FOR TENDER WITH DOC.#070	2014-01-16

Client/client

**PUBLIC WORKS
GOVERNMENT SERVICES
CANADA**

Project title/Titre du projet
**GIANT MINE
REMEDATION PROJECT
YELLOWKNIFE, N.W.T.**

UNDERGROUND

Approved by/Approve par
DTK

Designed by/Concept par
CY

Drawn by/Dessine par
TAK

PWSSC Project Manager/Administrateur de Projets TPSSC
DAVE COLBOURNE

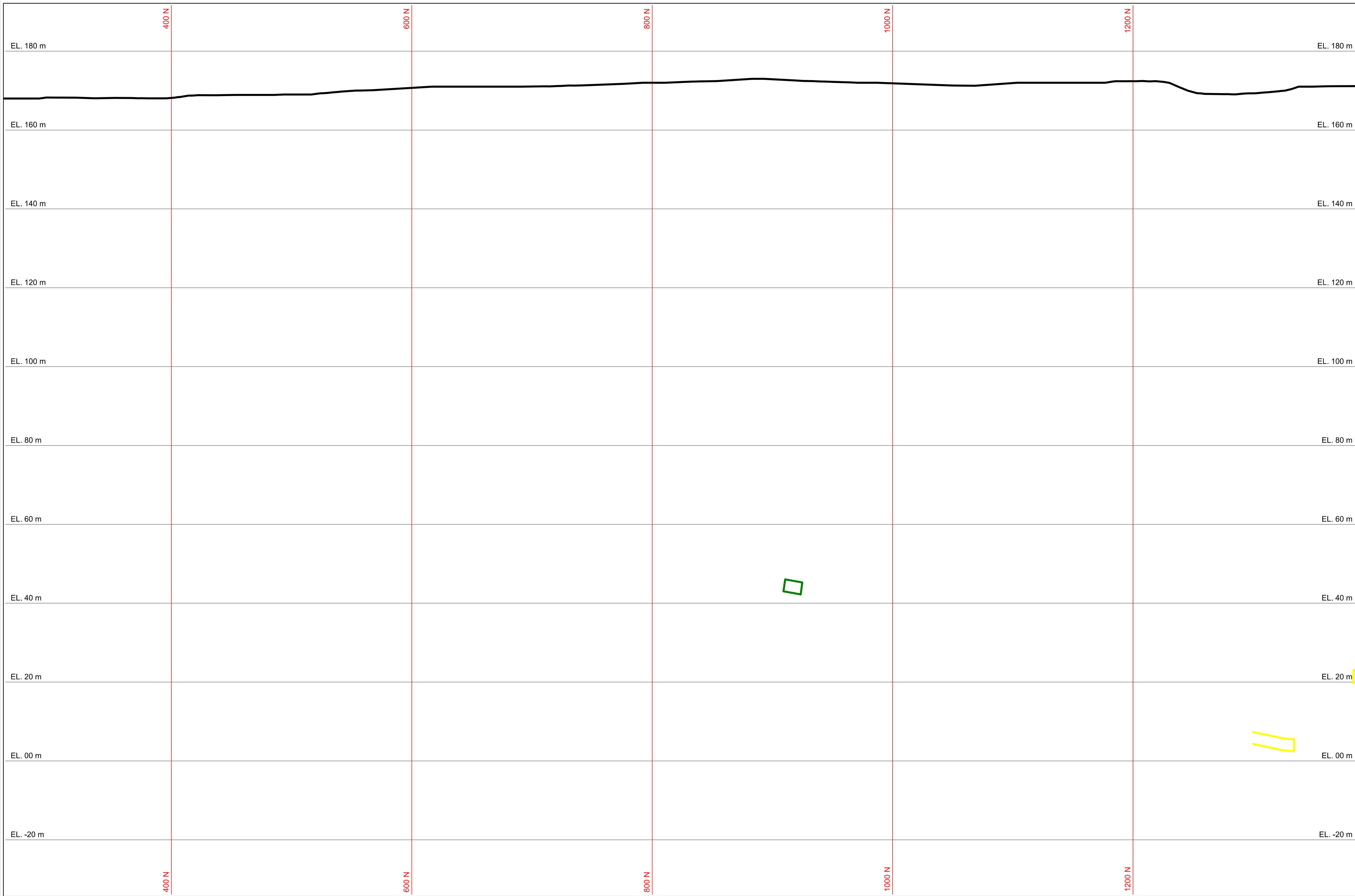
PWSSC, Architectural and Engineering Resources Manager/
Ressources Architectural et de Directeur d'ingénierie, TPSSC

Client/client
PWSSC

Drawing title/Titre du dessin

**B3-10 MID LONG SECTIONS
SURPAC LINEWORK
600W**

Project No./No. du projet 13-1426-0010 DOC.#070	Sheet/ Feuille 76 OF 76	Revision no./ La Révision no. 1
---	---------------------------------------	--



SECTION 600W
SEE SCALE

