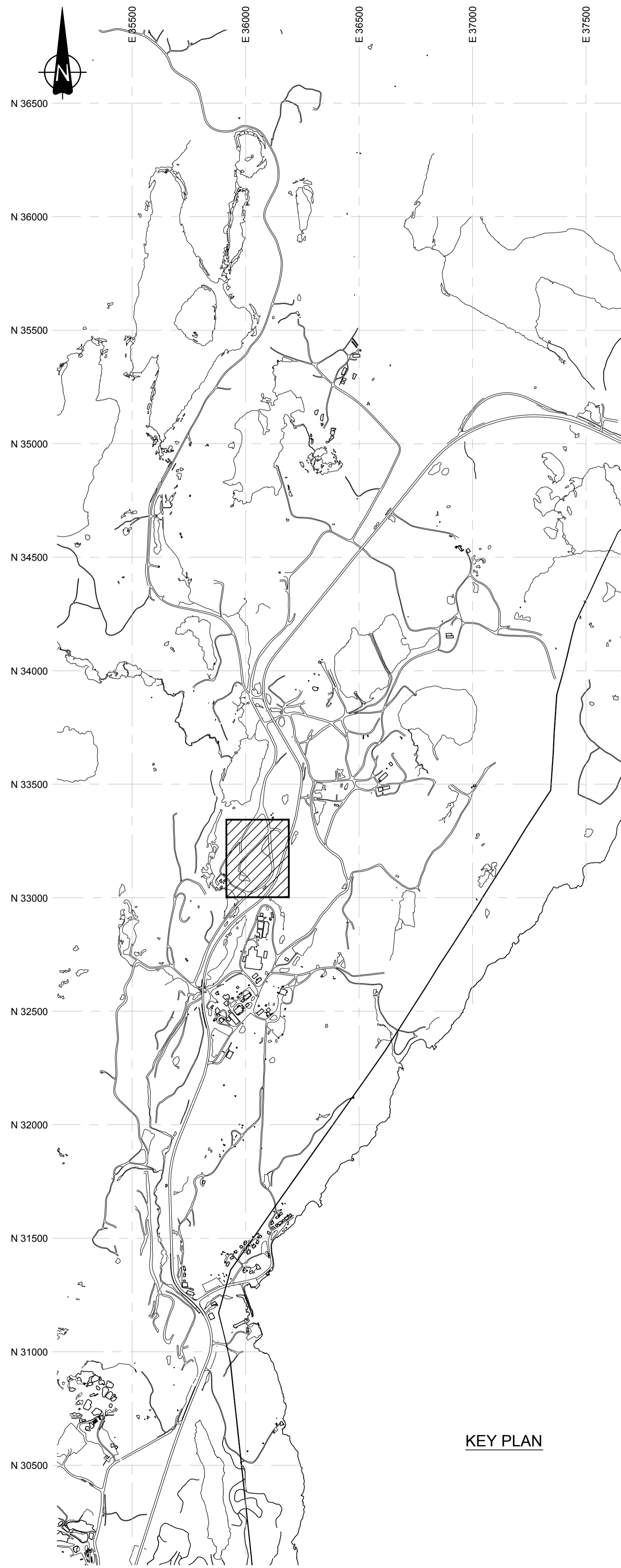


Saved by: Klassen, Tyler

Plotted on: February 7, 2014

CADD FILE LOCN: N:\CLIENT\GIANT MINE\99\_PROJECTS\13-1426-001\0PHASE 1000\1103\DOC.#067\02\_PRODUCTION\FOR TENDER\RPT-067\_CFO0-R1 - KEY PLAN.DWG



KEY PLAN

### LIST OF DRAWINGS

DRAWING NUMBER	REVISION NUMBER	TITLE OF DRAWING
RPT-067_CFO0-R1	1	KEY PLAN
RPT-067_CF01-R1	1	UG LEVEL PLAN - B3-06 - 1ST LEVEL
RPT-067_CF02-R1	1	UG LEVEL PLAN - B3-06 - 2ND LEVEL
RPT-067_CF03-R1	1	UG LEVEL PLAN - B3-06 - 3RD LEVEL
RPT-067_CF04-R1	1	UG LEVEL PLAN - B3-06 - 4TH LEVEL
RPT-067_CF05-R1	1	UG LEVEL PLAN - B3-06 - 1ST LEVEL - SURFACE FEATURES
RPT-067_CF06-R1	1	UG LEVEL PLAN - B3-06 - 2ND LEVEL - SURFACE FEATURES
RPT-067_CF07-R1	1	UG LEVEL PLAN - B3-06 - 3RD LEVEL - SURFACE FEATURES
RPT-067_CF08-R1	1	UG LEVEL PLAN - B3-06 - 4TH LEVEL - SURFACE FEATURES
RPT-067_CF09-R1	1	UG LEVEL PLAN - B3-06 - 1ST LEVEL - AERIAL
RPT-067_CF10-R1	1	UG LEVEL PLAN - B3-06 - 2ND LEVEL - AERIAL
RPT-067_CF11-R1	1	UG LEVEL PLAN - B3-06 - 3RD LEVEL - AERIAL
RPT-067_CF12-R1	1	UG LEVEL PLAN - B3-06 - 4TH LEVEL - AERIAL
RPT-067_CF13-R1	1	UG LEVEL PLAN - B3-06 - ALL LEVELS - BOREHOLES V8
RPT-067_CF14-R1	1	UG LEVEL PLAN - B3-06 - ALL LEVELS - BHOLES + SURF. FEATURES
RPT-067_CF15-R1	1	UG LEVEL PLAN - B3-06 - ALL LEVELS - BOREHOLES & AERIAL
RPT-067_CF16-R1	1	UG LEVEL PLAN - B3-06 AREA - 1ST LEVEL - CROWN PILLAR
RPT-067_CF17-R1	1	UG LEVEL PLAN - B3-06 AREA - 2ND LEVEL - SILL PILLAR THICKNESS
RPT-067_CF18-R1	1	UG LEVEL PLAN - B3-06 - ALL LEVELS - SECTION LOCATIONS
RPT-067_CF19-R1	1	B3-06 AREA - SECTION 025N
RPT-067_CF20-R1	1	B3-06 AREA - SECTION 050N
RPT-067_CF21-R1	1	B3-06 AREA - SECTION 075N
RPT-067_CF22-R1	1	B3-06 AREA - SECTION 100N
RPT-067_CF23-R1	1	B3-06 AREA - SECTION 125N
RPT-067_CF24-R1	1	B3-06 AREA - SECTION 150N
RPT-067_CF25-R1	1	B3-06 AREA - SECTION 175N
RPT-067_CF26-R1	1	B3-06 AREA - SECTION 200N
RPT-067_CF27-R1	1	B3-06 AREA - SECTION 225N
RPT-067_CF28-R1	1	B3-06 AREA - SECTION 250N
RPT-067_CF29-R1	1	B3-06 AREA - SECTION 275N
RPT-067_CF30-R1	1	B3-06 AREA - SECTION 300N
RPT-067_CF31-R1	1	B3-06 AREA - SECTION 325N
RPT-067_CF32-R1	1	B3-06 AREA - SECTION 350N
RPT-067_CF33-R1	1	B3-06 AREA - SECTION 375N
RPT-067_CF34-R1	1	B3-06 AREA - SECTION 400N
RPT-067_CF35-R1	1	B3-06 AREA - SECTION 425N
RPT-067_CF36-R1	1	B3-06 AREA - SECTION 450N
RPT-067_CF37-R1	1	B3-06 AREA - SECTION 475N
RPT-067_CF38-R1	1	B3-06 AREA - SECTION 500N
RPT-067_CF39-R1	1	B3-06 AREA - SECTION 525N
RPT-067_CF40-R1	1	B3-06 AREA - SECTION 550N
RPT-067_CF41-R1	1	B3-06 AREA - SECTION 575N
RPT-067_CF42-R1	1	B3-06 AREA - SECTION 600N
RPT-067_CF43-R1	1	B3-06 AREA - SECTION 625N
RPT-067_CF44-R1	1	B3-06 AREA - SECTION 650N
RPT-067_CF45-R1	1	B3-06 AREA - SECTION 675N
RPT-067_CF46-R1	1	B3-06 AREA - SECTION 700N
RPT-067_CF47-R1	1	B3-06 AREA - SECTION 725N
RPT-067_CF48-R1	1	B3-06 AREA - SECTION 750N
RPT-067_CF49-R1	1	B3-06 AREA - SECTION 775N
RPT-067_CF50-R1	1	B3-06 AREA - SECTION 800N
RPT-067_CF51-R1	1	B3-06 AREA - SECTION 825N
RPT-067_CF52-R1	1	B3-06 AREA - SECTION 850N
RPT-067_CF53-R1	1	B3-06 AREA - SECTION 875N
RPT-067_CF54-R1	1	B3-06 AREA - SECTION 900N
RPT-067_CF55-R1	1	B3-06 AREA - SECTION 925N
RPT-067_CF56-R1	1	B3-06 AREA - SECTION 950N
RPT-067_CF57-R1	1	B3-06 AREA - SECTION 975N
RPT-067_CF58-R1	1	B3-06 AREA - SECTION 1000N
RPT-067_CF59-R1	1	B3-06 AREA LONG SECTIONS - 125E
RPT-067_CF60-R1	1	B3-06 AREA LONG SECTIONS - 100E
RPT-067_CF61-R1	1	B3-06 AREA LONG SECTIONS - 075E
RPT-067_CF62-R1	1	B3-06 AREA LONG SECTIONS - 050E
RPT-067_CF63-R1	1	B3-06 AREA LONG SECTIONS - 025E
RPT-067_CF64-R1	1	B3-06 AREA LONG SECTIONS - 00E
RPT-067_CF65-R1	1	B3-06 AREA LONG SECTIONS - 025W
RPT-067_CF66-R1	1	B3-06 AREA LONG SECTIONS - 050W
RPT-067_CF67-R1	1	B3-06 AREA LONG SECTIONS - 075W
RPT-067_CF68-R1	1	B3-06 AREA LONG SECTIONS - 100W
RPT-067_CF69-R1	1	B3-06 AREA LONG SECTIONS - 125W
RPT-067_CF70-R1	1	B3-06 AREA LONG SECTIONS - 150W
RPT-067_CF71-R1	1	B3-06 AREA LONG SECTIONS - 175W
RPT-067_CF72-R1	1	B3-06 AREA LONG SECTIONS - 200W
RPT-067_CF73-R1	1	B3-06 AREA LONG SECTIONS - 225W

**PRELIMINARY**  
NOT FOR CONSTRUCTION



DO NOT SCALE DRAWINGS

Revision/	Description/Description	Date/Date
1	ISSUED FOR TENDER WITH DOC #067	2014-02-12
0	ISSUED FOR TENDER WITH DOC #067	2014-01-31
B	ISSUED FOR TENDER WITH DOC #067	2014-01-24
A	ISSUED FOR TENDER WITH DOC #067	2013-12-06

Client/client  
**PUBLIC WORKS  
GOVERNMENT SERVICES  
CANADA**

Project title/Titre du projet  
**GIANT MINE  
REMEDICATION PROJECT  
YELLOWKNIFE, N.W.T.**  
  
**UNDERGROUND**

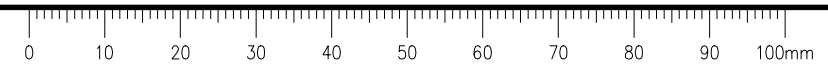
Approved by/Approuvé par  
DTK  
Designed by/Concept par  
CY

Drawn by/Dessiné par  
TAK  
PWGSC Project Manager/Administrateur de Projets TPSGC  
DAVE COLBOURNE

PWGSC, Architectural and Engineering Resources Manager/  
Ressources Architectural et de Directeur d'ingénierie, TPSGC  
Client/client  
PWGSC

Drawing title/Titre du dessin  
**KEY PLAN  
AND  
LIST OF DRAWINGS  
DRAWING PACKAGE 4 OF 7  
B3-06 AREA**

Project No./No. du projet	Sheet/Feuille	Revision no./La Révision no.
13-1426-0010 DOC. #067	0 OF 73	1

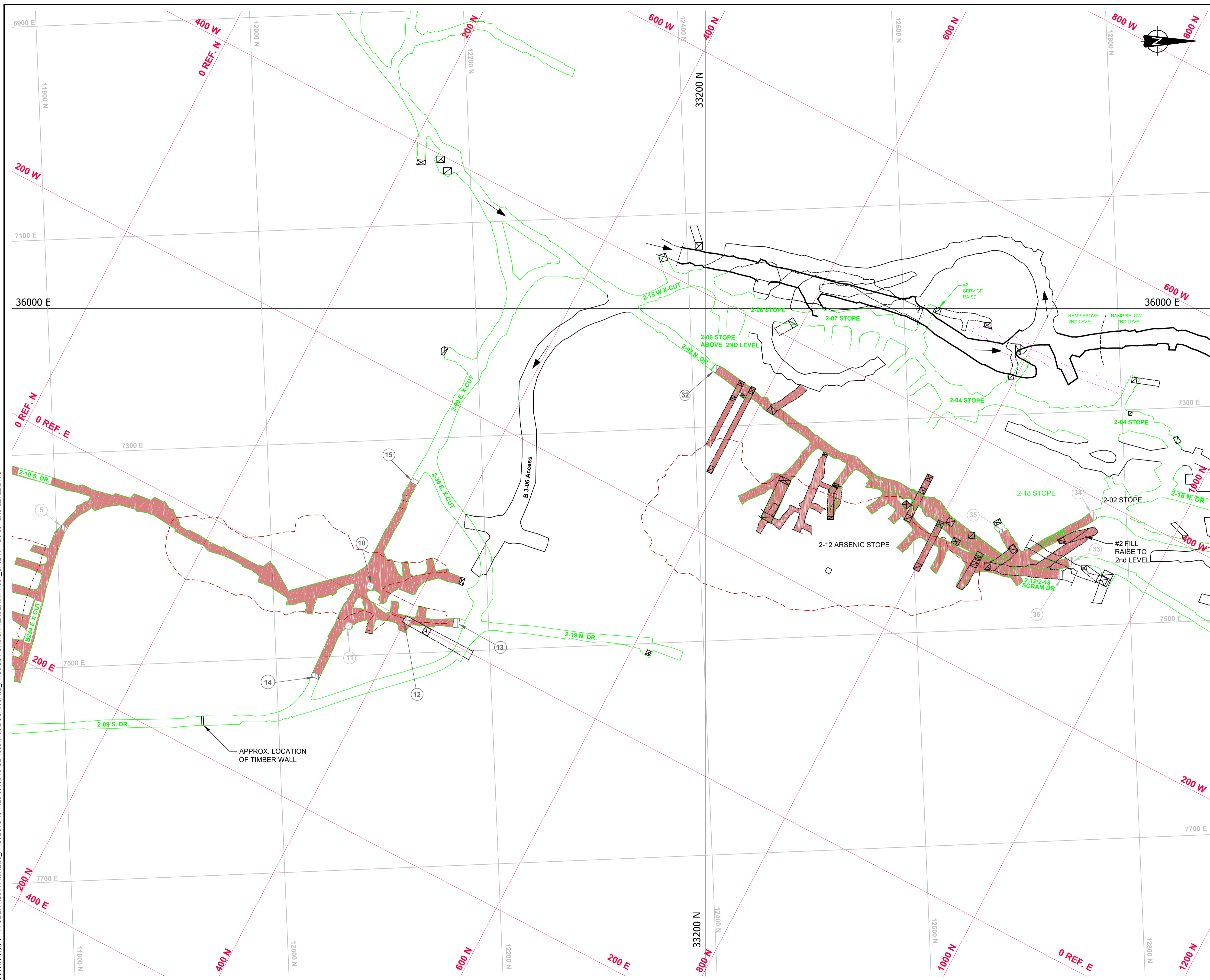








CADD FILE LOCN: N:\CLIENT\GIANT\_MINE\99\_PROJECTS\13-1426-00\10\PHASE 1000\103\DOC.#067\02\_PRODUCTION\TENDER\PT-087\_CFD2-R1 - B3-06 - 2ND LEVEL.DWG



**PRELIMINARY**  
 NOT FOR CONSTRUCTION



**LEGEND**

	GMPP COORDINATE SYSTEM
	IMG COORDINATE SYSTEM
	IME COORDINATE SYSTEM
	2nd LEVEL (250) UG. DEVELOPMENT
	UG. RAMPS, DECLINES AND INCLINES
	INTERMEDIATE DEVELOPMENT BETWEEN LEVELS
	EXTENT OF ARSENIC CHAMBERS AND STOPES
	ARSENIC CHAMBERS, STOPES AND DEVELOPMENTS ON LEVEL
	RAISE
	TOP OF RAISE
	RAISE THROUGH LEVEL
	BOTTOM OF RAISE
	ACCESSIBLE BULKHEADS
	NON-ACCESSIBLE BULKHEADS
	DOWN RAMP

**NOTES**

- ALL UNITS ARE IN METERS UNLESS OTHERWISE NOTED. COORDINATE SYSTEM IS THE GMPP COORDINATE SYSTEM.
- IMG GRID DISPLAYED IS IN IMPERIAL UNITS AND SHOWN FOR INFORMATION ONLY.
- THE UNDERGROUND MINE GEOMETRY INFORMATION SHOWN CONTAINS ERRORS AND OMISSIONS WHICH NEED TO BE CONSIDERED WHEN USING IT FOR DESIGN PURPOSES.

**REFERENCES**

- COMPOSITE LEVEL PLANS AND MINE LAYOUT PROVIDED BY "PWSC"



**DO NOT SCALE DRAWINGS**

Revision/	Description/Description	Date/Date
1	ISSUED FOR TENDER WITH DOC.#067	2014-02-12
0	ISSUED FOR TENDER WITH DOC.#067	2014-01-31
B	ISSUED FOR TENDER WITH DOC.#067	2014-01-24
A	ISSUED FOR TENDER WITH DOC.#067	2013-12-03

**PUBLIC WORKS  
 GOVERNMENT SERVICES  
 CANADA**

Project title/Titre du projet  
**GIANT MINE  
 REMEDIATION PROJECT  
 YELLOWKNIFE, N.W.T.**

**UNDERGROUND**

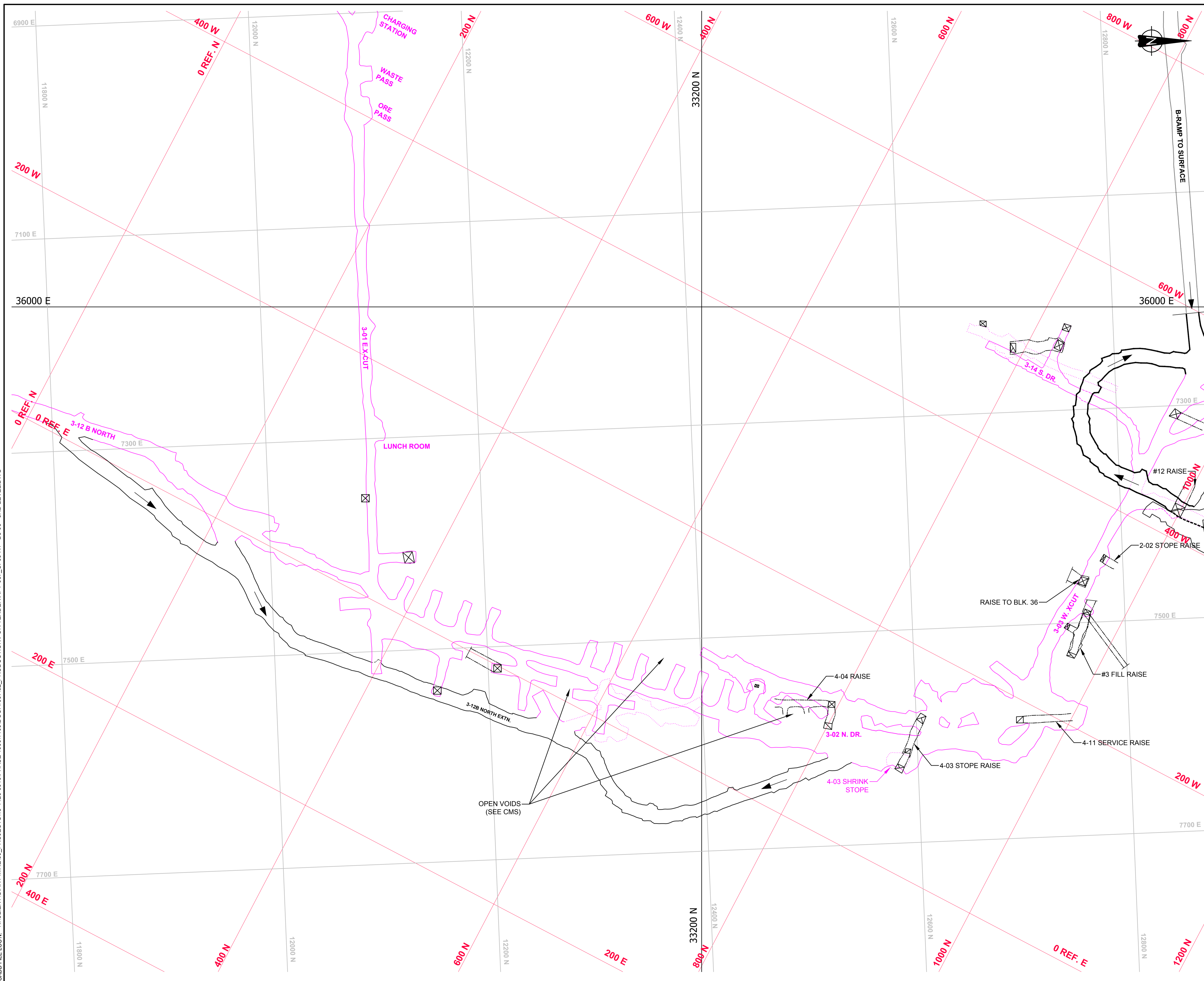
Approved by/Approuvé par DTK
Designed by/Concept par CY
Drawn by/Dessiné par TAK
PWSC Project Manager/Administrateur de Projets TPSGC DAVE COLBOURNE
PWSC, Architectural and Engineering Resources Manager/ Ressources Architectural et de Directeur d'ingénierie, TPSGC
Client/client PWSC
Drawing title/Titre du dessin


**UNDERGROUND LEVEL PLAN  
 LEVEL 250 - 2ND LEVEL  
 B3-06 AREA**

Project No./No. du projet 13-1426-0010 DOC.#067	Sheet/Feuille 2 OF 73	Revision no./ La Révision no. 1
---	-----------------------------	--



CADD FILE LOCN: N:\CLIENT\GIANT\_MINE\99\_PROJECTS\13-1426-0010\PHASE 1000\1103\DOC.#067\02\_PRODUCTION\TENDER\PT-067\_CFO3-R1 - B3-06 - 3RD LEVEL.DWG





Public Works and Government Services Canada  
Travaux publics et Services gouvernementaux Canada


REAL PROPERTY SERVICES  
Western Region  
SERVICES IMMOBILIERS  
Région de l'ouest

---

## PRELIMINARY

NOT FOR CONSTRUCTION

---



**LEGEND**

- 3300 N GMRP COORDINATE SYSTEM
- 600 E IMG COORDINATE SYSTEM
- 600 E IME COORDINATE SYSTEM
- 3rd LEVEL (425) UG DEVELOPMENT
- UG RAMP, DECLINES AND INCLINES
- INTERMEDIATE DEVELOPMENT BETWEEN LEVELS
- RAISES
- TOP OF RAISE
- RAISE THROUGH LEVEL
- BOTTOM OF RAISE
- 70 ACCESSIBLE BULKHEADS
- 16 NON-ACCESSIBLE BULKHEADS
- DOWN RAMP

---

**NOTES**


1. ALL UNITS ARE IN METERS UNLESS OTHERWISE NOTED. COORDINATE SYSTEM IS THE GMRP COORDINATE SYSTEM.
2. IMG GRID DISPLAYED IS IN IMPERIAL UNITS AND SHOWN FOR INFORMATION ONLY.
3. THE UNDERGROUND MINE GEOMETRY INFORMATION SHOWN CONTAINS ERRORS AND OMISSIONS WHICH NEED TO BE CONSIDERED WHEN USING IT FOR DESIGN PURPOSES.

---

**REFERENCES**

1. COMPOSITE LEVEL PLANS AND MINE LAYOUT PROVIDED BY "PWGSC"

---



0 10 20 30  
SCALE METRES

---

**DO NOT SCALE DRAWINGS**

---

Revision	Description/Description	Date/Date
1	ISSUED FOR TENDER WITH DOC #067	2014-02-12
0	ISSUED FOR TENDER WITH DOC #067	2014-01-31
B	ISSUED FOR TENDER WITH DOC #067	2014-01-24
A	ISSUED FOR TENDER WITH DOC #067	2013-12-03

---

Client/client  
**PUBLIC WORKS  
GOVERNMENT SERVICES  
CANADA**

---

Project title/Titre du projet  
**GIANT MINE  
REMEDICATION PROJECT  
YELLOWKNIFE, N.W.T.**

**UNDERGROUND**

---

Approved by/Approuvé par  
DTK

Designed by/Concept par  
CY

Drawn by/Dessiné par  
TAK

PWGSC Project Manager/Administrateur de Projets TP/SGC  
DAVE COLBOURNE

PWGSC, Architectural and Engineering Resources Manager/  
Ressources Architectural et de Directeur d'Ingénierie, TP/SGC

Client/client  
PWGSC


Drawing title/Titre du dessin  
**UNDERGROUND LEVEL PLAN  
LEVEL 425 - 3RD LEVEL  
B3-06 AREA**

---

Project No./No. du projet <b>13-1426-0010 DOC. #067</b>	Sheet/Feuille <b>3 OF 73</b>	Revision no./ La Révision no. <b>1</b>
--	-------------------------------------	--



CADD FILE LOCN: N:\CLIENT\GIANT\_MINE\99\_PROJECTS\13-1426-00\PHASE 1000\103\DOC.#067\02\_PRODUCTION\FOR TENDER\RPT-067\_CFO4-R1 - B3-06 - 4TH LEVEL.DWG



**PRELIMINARY**  
 NOT FOR CONSTRUCTION



**LEGEND**

- 3300 N GMRP COORDINATE SYSTEM
- 600 W IMG COORDINATE SYSTEM
- 6900 E IMG COORDINATE SYSTEM
- 4th LEVEL (575) UG DEVELOPMENT
- UG RAMP, DECLINES AND INCLINES
- INTERMEDIATE DEVELOPMENT BETWEEN LEVELS
- TOP OF RAISE
- RAISE THROUGH LEVEL
- BOTTOM OF RAISE

**NOTES**

1. ALL UNITS ARE IN METERS UNLESS OTHERWISE NOTED. COORDINATE SYSTEM IS THE GMRP COORDINATE SYSTEM.
2. IMG GRID DISPLAYED IS IN IMPERIAL UNITS AND SHOWN FOR INFORMATION ONLY.
3. THE UNDERGROUND MINE GEOMETRY INFORMATION SHOWN CONTAINS ERRORS AND OMISSIONS WHICH NEED TO BE CONSIDERED WHEN USING IT FOR DESIGN PURPOSES.

**REFERENCES**

1. COMPOSITE LEVEL PLANS AND MINE LAYOUT PROVIDED BY "PWGSC"



**DO NOT SCALE DRAWINGS**

Revision/	Description/Description	Date/Date
1	ISSUED FOR TENDER WITH DOC.#067	2014-02-12
0	ISSUED FOR TENDER WITH DOC.#067	2014-01-31
A	ISSUED FOR TENDER WITH DOC.#067	2014-01-24

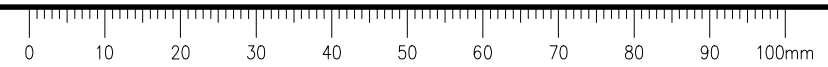
Client/client  
**PUBLIC WORKS  
 GOVERNMENT SERVICES  
 CANADA**

Project title/Titre du projet  
**GIANT MINE  
 REMEDIATION PROJECT  
 YELLOWKNIFE, N.W.T.**  
**UNDERGROUND**

Approved by/Approuvé par  
 DTK  
 Designed by/Concept par  
 CY  
 Drawn by/Dessiné par  
 TAK  
 PWGSC Project Manager/Administrateur de Projets TPSCG  
 DAVE COLBOURNE  
 PWGSC, Architectural and Engineering Resources Manager/  
 Ressources Architectural et de Directeur d'ingénierie, TPSCG  
 Client/client  
 PWGSC

Drawing title/Titre du dessin  
**UNDERGROUND LEVEL PLAN  
 LEVEL 575 - 4TH LEVEL  
 B3-06 AREA**

Project No./No. du projet <b>13-1426-0010 DOC.#067</b>	Sheet/Feuille <b>4 OF 73</b>	Revision no./ La Révision no. <b>1</b>
---	-------------------------------------	--

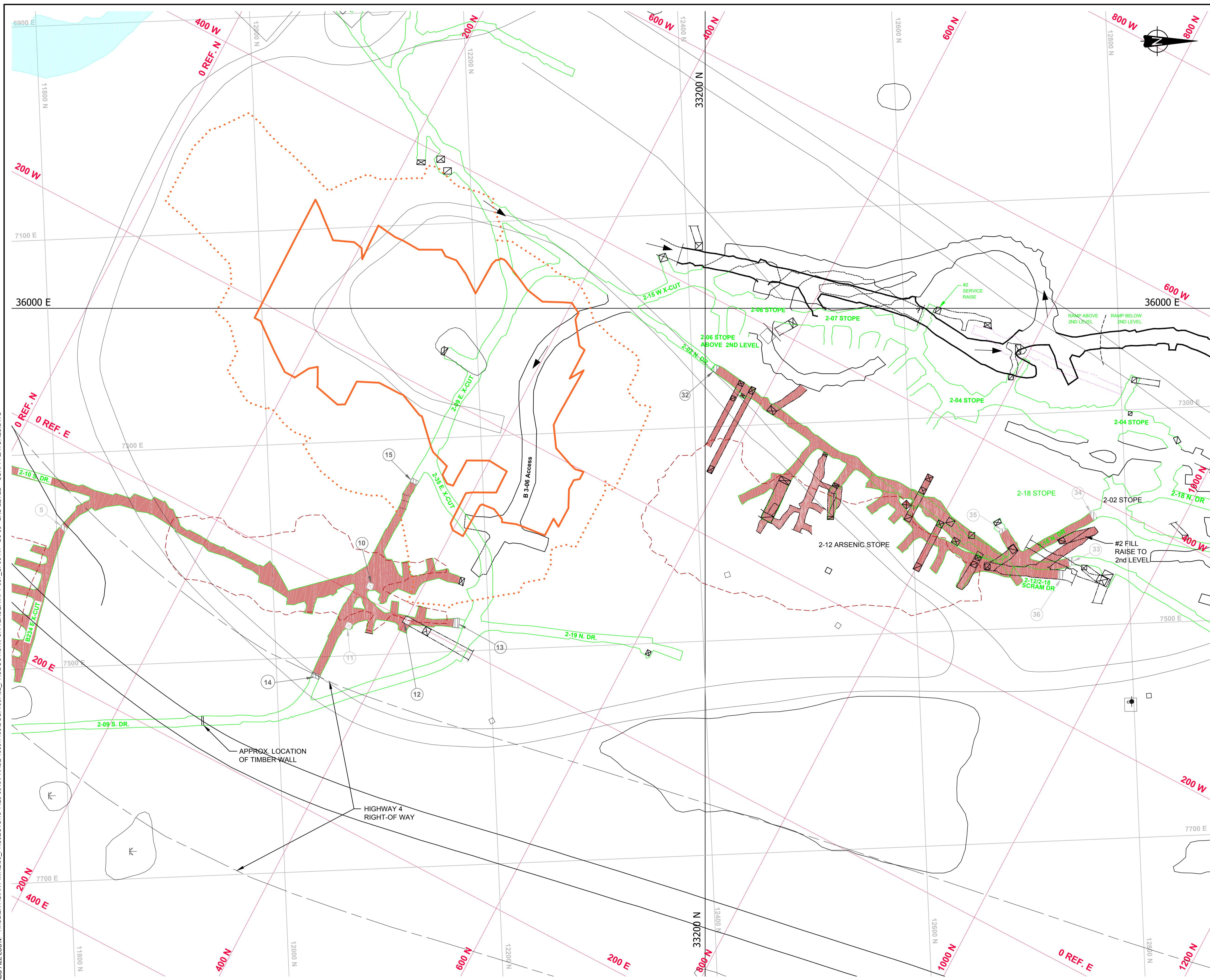








CADD FILE LOCN: N:\CLIENT\GIANT\_MINE\99\_PROJECTS\13-1426-00\PHASE 1000\103\DOC.#067\02\_PRODUCTION\TENDER\RPT-067\_CF06-R1 - B3-06 - 2ND LEVEL + SURF. FEATURES.DWG



**PRELIMINARY**  
 NOT FOR CONSTRUCTION



**LEGEND**

- 1000 N GMRP COORDINATE SYSTEM
- 600 S IMG COORDINATE SYSTEM
- 500 S IME COORDINATE SYSTEM
- 2nd LEVEL (250) UG. DEVELOPMENT
- UG. RAMPS, DECLINES AND INCLINES
- INTERMEDIATE DEVELOPMENT BETWEEN LEVELS
- APPROXIMATE EXTENT OF B1 PIT ON 1ST LEVEL
- APPROXIMATE EXTENT OF B1 PIT ON AREA UPPER LEVEL
- - - EXTENT OF ARSENIC CHAMBERS AND STOPE
- ARSENIC CHAMBERS, STOPE AND DEVELOPMENTS ON LEVEL
- BAKER CREEK LIMITS
- RAISE
- ▲ TOP OF RAISE
- ▲ RAISE THROUGH LEVEL
- ▲ BOTTOM OF RAISE
- ACCESSIBLE BULKHEADS
- NON-ACCESSIBLE BULKHEADS
- DOWN RAMP

**NOTES**

1. ALL UNITS ARE IN METERS UNLESS OTHERWISE NOTED. COORDINATE SYSTEM IS THE GMRP COORDINATE SYSTEM.
2. IMG GRID DISPLAYED IS IN IMPERIAL UNITS AND SHOWN FOR INFORMATION ONLY.
3. THE UNDERGROUND MINE GEOMETRY INFORMATION SHOWN CONTAINS ERRORS AND OMISSIONS WHICH NEED TO BE CONSIDERED WHEN USING IT FOR DESIGN PURPOSES.

**REFERENCES**

1. COMPOSITE LEVEL PLANS AND MINE LAYOUT PROVIDED BY "PWGSC"



**DO NOT SCALE DRAWINGS**

Revision	Description/Description	Date/Date
1	ISSUED FOR TENDER WITH DOC #067	2014-02-12
0	ISSUED FOR TENDER WITH DOC #067	2014-01-31
B	ISSUED FOR TENDER WITH DOC #067	2014-01-24
A	ISSUED FOR TENDER WITH DOC #067	2013-12-03

Client/client

**PUBLIC WORKS  
 GOVERNMENT SERVICES  
 CANADA**

Project title/Titre du projet  
**GIANT MINE  
 REMEDIATION PROJECT  
 YELLOWKNIFE, N.W.T.**

**UNDERGROUND**

Approved by/Approuvé par  
 DTK

Designed by/Concept par  
 CY

Drawn by/Dessiné par  
 TAK

PWGSC Project Manager/Administrateur de Projets TPSGC  
 DAVE COLBOURNE

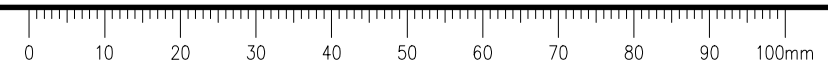
PWGSC, Architectural and Engineering Resources Manager/  
 Ressources Architectural et de Directeur d'Ingénierie, TPSGC

Client/client  
 PWGSC

Drawing title/Titre du dessin

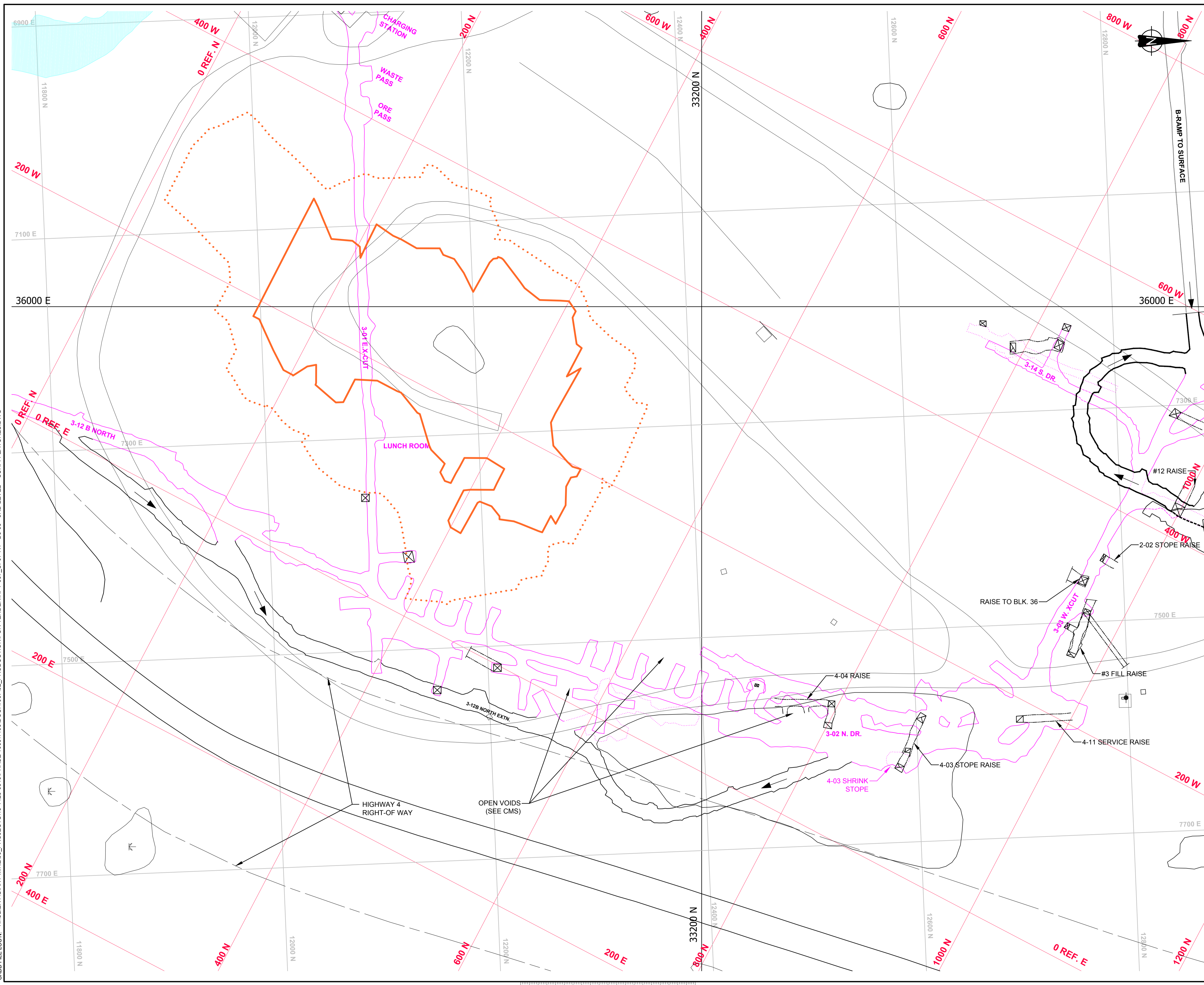
**UNDERGROUND LEVEL PLAN  
 LEVEL 250 - 2ND LEVEL  
 B3-06 AREA  
 WITH SURFACE FEATURES**

Project No./No. du projet <b>13-1426-0010 DOC. #067</b>	Sheet/Feuille <b>6 OF 73</b>	Revision no./ La Révision no. <b>1</b>
--	-------------------------------------	--





CADD FILE LOCN: N:\CLIENT\GIANT MINE\99\_PROJECTS\13-1426-00\10\PHASE 1000\103\DOC.#067\02\_PRODUCTION\TENDER\TENDER\067\_CFD7-R1 - B3-06 - 3RD LEVEL + SURF. FEATURES.DWG



**PRELIMINARY**  
 NOT FOR CONSTRUCTION



**LEGEND**

	GMRP COORDINATE SYSTEM
	IMG COORDINATE SYSTEM
	IME COORDINATE SYSTEM
	3rd LEVEL (425) UG. DEVELOPMENT
	UG. RAMPS, DECLINES AND INCLINES
	INTERMEDIATE DEVELOPMENT BETWEEN LEVELS
	APPROXIMATE EXTENT OF B1 PIT ON 1ST LEVEL
	APPROXIMATE EXTENT OF B1 PIT ON 4th UPPER LEVEL
	BAKER CREEK LIMITS
	RAISES
	TOP OF RAISE
	RAISE THROUGH LEVEL
	BOTTOM OF RAISE
	ACCESSIBLE BULKHEADS
	NON-ACCESSIBLE BULKHEADS
	DOWN RAMP

**NOTES**

- ALL UNITS ARE IN METERS UNLESS OTHERWISE NOTED. COORDINATE SYSTEM IS THE GMRP COORDINATE SYSTEM.
- IMG GRID DISPLAYED IS IN IMPERIAL UNITS AND SHOWN FOR INFORMATION ONLY.
- THE UNDERGROUND MINE GEOMETRY INFORMATION SHOWN CONTAINS ERRORS AND OMISSIONS WHICH NEED TO BE CONSIDERED WHEN USING IT FOR DESIGN PURPOSES.

**REFERENCES**

- COMPOSITE LEVEL PLANS AND MINE LAYOUT PROVIDED BY "PWGSC"



**DO NOT SCALE DRAWINGS**

Revision/	Description/Description	Date/Date
1	ISSUED FOR TENDER WITH DOC #067	2014-02-12
0	ISSUED FOR TENDER WITH DOC #067	2014-01-31
B	ISSUED FOR TENDER WITH DOC #067	2014-01-24
A	ISSUED FOR TENDER WITH DOC #067	2013-12-03

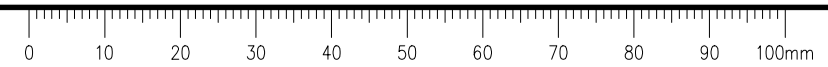
Client/client  
**PUBLIC WORKS**  
**GOVERNMENT SERVICES**  
**CANADA**

Project title/Titre du projet  
**GIANT MINE**  
**REMEDIATION PROJECT**  
**YELLOWKNIFE, N.W.T.**  
**UNDERGROUND**

Approved by/Approuvé par  
 DTK  
 Designed by/Concept par  
 CY  
 Drawn by/Dessiné par  
 TAK  
 PWGSC Project Manager/Administrateur de Projets TPSCG  
 DAVE COLBOURNE  
 PWGSC, Architectural and Engineering Resources Manager/  
 Ressources Architecturales et de Directeur d'Ingénierie, TPSCG  
 Client/client  
 PWGSC

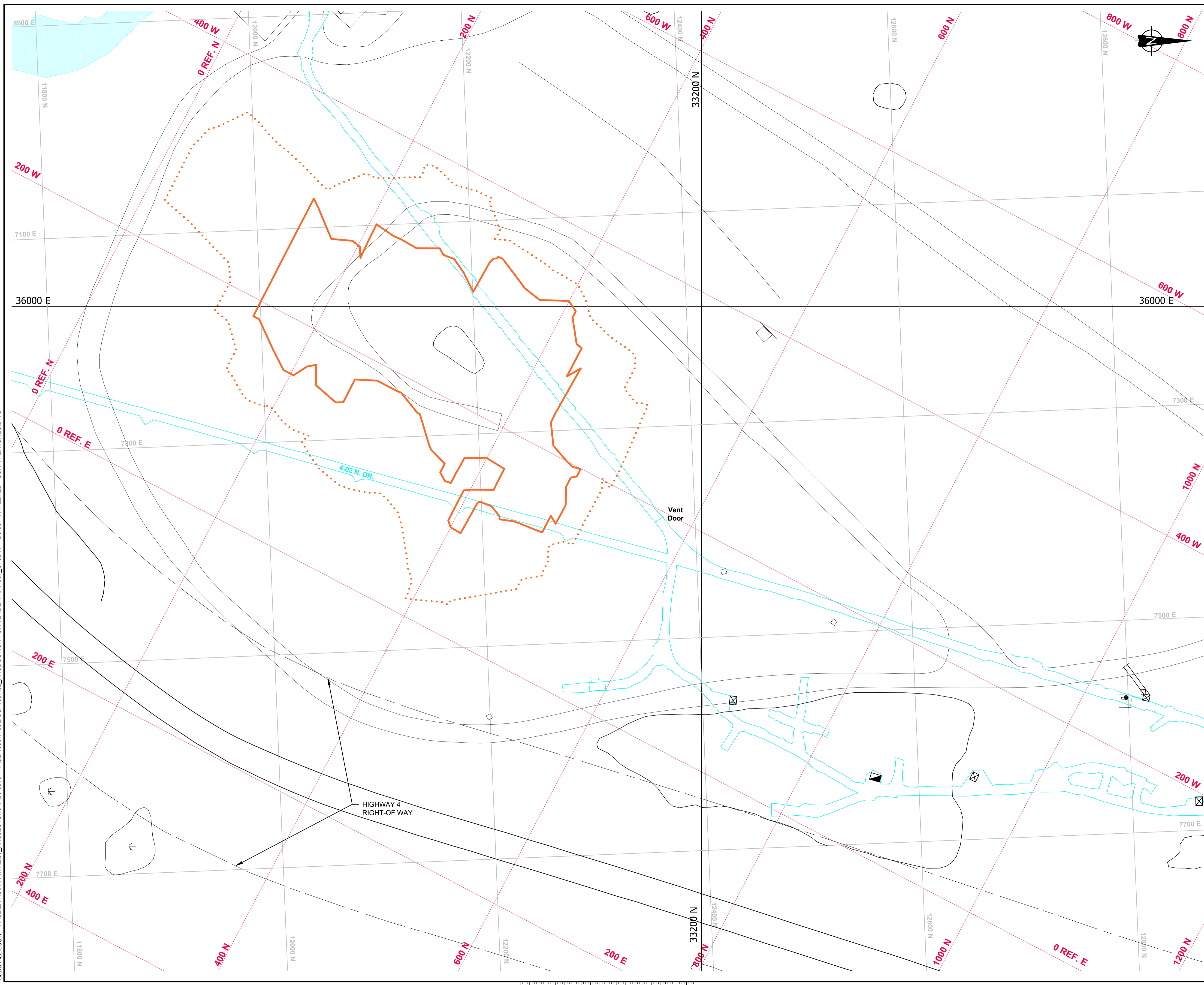
Drawing title/Titre du dessin  
**UNDERGROUND LEVEL PLAN**  
**LEVEL 425 - 3RD LEVEL**  
**B3-06 AREA**  
**WITH SURFACE FEATURES**

Project No./No. du projet <b>13-1426-0010</b> <b>DOC. #067</b>	Sheet/Feuille <b>7</b> OF 73	Revision no./ La Révision no. <b>1</b>
--	------------------------------------	--





CADD FILE LOCN: N:\CLIENT\GIANT MINE\99\_PROJECTS\13-1426-00\PHASE 1000\1103\DOC.#067\02\_PRODUCTION\FOR TENDER\RPT-067\_CF08-R1 - B3-06 - 4TH LEVEL + SURF. FEATURES.DWG



**PRELIMINARY**  
 NOT FOR CONSTRUCTION



**LEGEND**

	GMRP COORDINATE SYSTEM
	IMG COORDINATE SYSTEM
	IME COORDINATE SYSTEM
	4th LEVEL (S75) UG. DEVELOPMENT
	UG. RAMPS, DECLINES AND INCLINES
	INTERMEDIATE DEVELOPMENT BETWEEN LEVELS
	APPROXIMATE EXTENT OF B1 PIT ON 1ST LEVEL
	APPROXIMATE EXTENT OF B1 PIT ON 4th UPPER LEVEL
	BAKER CREEK LIMITS
	RAISES
	TOP OF RAISE
	RAISE THROUGH LEVEL
	BOTTOM OF RAISE

**NOTES**

- ALL UNITS ARE IN METERS UNLESS OTHERWISE NOTED. COORDINATE SYSTEM IS THE GMRP COORDINATE SYSTEM.
- IMG GRID DISPLAYED IS IN IMPERIAL UNITS AND SHOWN FOR INFORMATION ONLY.
- THE UNDERGROUND MINE GEOMETRY INFORMATION SHOWN CONTAINS ERRORS AND OMISSIONS WHICH NEED TO BE CONSIDERED WHEN USING IT FOR DESIGN PURPOSES.

**REFERENCES**

- COMPOSITE LEVEL PLANS AND MINE LAYOUT PROVIDED BY "PWGSC"



**DO NOT SCALE DRAWINGS**

Revision/	Description/Description	Date/Date
1	ISSUED FOR TENDER WITH DOC. #067	2014-02-12
0	ISSUED FOR TENDER WITH DOC. #067	2014-01-31
A	ISSUED FOR TENDER WITH DOC. #067	2014-01-24

Client/client: **PUBLIC WORKS GOVERNMENT SERVICES CANADA**

Project title/Titre du projet:  
**GIANT MINE REMEDIATION PROJECT YELLOWKNIFE, N.W.T.**  
**UNDERGROUND**

Approved by/Approuvé par: DTK  
 Designed by/Concept par: CY  
 Drawn by/Dessiné par: TAK  
 PWGSC Project Manager/Administrateur de Projets TPSGC: DAVE COLBOURNE  
 PWGSC, Architectural and Engineering Resources Manager/Ressources Architectural et de Directeur d'ingénierie, TPSGC

Client/client: PWGSC  
 Drawing title/Titre du dessin:  
**UNDERGROUND LEVEL PLAN LEVEL 575 - 4TH LEVEL B3-06 AREA WITH SURFACE FEATURES**


Project No./No. du projet: <b>13-1426-0010 DOC. #067</b>	Sheet/Feuille: <b>8 OF 73</b>	Revision no./La Révision no.: <b>1</b>
---	----------------------------------	---







CADD FILE LOCN: N:\CLIENT\GIANT MINE\99\_PROJECTS\13-1426-00\10\PHASE 1000\103\DOC.#067\02\_PRODUCTION\FOR TENDER\RPT-087\_C\10-R1 - B3-06 - 2ND LEVEL + AERIAL DWG



**PRELIMINARY**  
 NOT FOR CONSTRUCTION



**LEGEND**

- 1000 N GMRP COORDINATE SYSTEM
- 600 E IMG COORDINATE SYSTEM
- 500 E IME COORDINATE SYSTEM
- 2nd LEVEL (250 UG) DEVELOPMENT
- UG RAMP, DECLINES AND INCLINES
- INTERMEDIATE DEVELOPMENT BETWEEN LEVELS
- APPROXIMATE EXTENT OF B1 PIT ON 1ST LEVEL
- - - APPROXIMATE EXTENT OF B1 PIT ON 4th UPPER LEVEL
- - - EXTENT OF ARSENIC CHAMBERS AND STOPE
- █ ARSENIC CHAMBERS, STOPE AND DEVELOPMENTS ON LEVEL
- █ BAKER CREEK LIMITS
- RAISE
- ▣ TOP OF RAISE
- ▣ RAISE THROUGH LEVEL
- ▣ BOTTOM OF RAISE
- ACCESSIBLE BULKHEADS
- NON-ACCESSIBLE BULKHEADS
- DOWN RAMP

**NOTES**

1. ALL UNITS ARE IN METERS UNLESS OTHERWISE NOTED. COORDINATE SYSTEM IS THE GMRP COORDINATE SYSTEM.
2. IMG GRID DISPLAYED IS IN IMPERIAL UNITS AND SHOWN FOR INFORMATION ONLY.
3. THE UNDERGROUND MINE GEOMETRY INFORMATION SHOWN CONTAINS ERRORS AND OMISSIONS WHICH NEED TO BE CONSIDERED WHEN USING IT FOR DESIGN PURPOSES.

**REFERENCES**

1. COMPOSITE LEVEL PLANS AND MINE LAYOUT PROVIDED BY "PWSC"



**DO NOT SCALE DRAWINGS**

Revision	Description/Description	Date/Date
1	ISSUED FOR TENDER WITH DOC #067	2014-02-12
0	ISSUED FOR TENDER WITH DOC #067	2014-01-31
B	ISSUED FOR TENDER WITH DOC #067	2014-01-24
A	ISSUED FOR TENDER WITH DOC #067	2013-12-03

Client/client

**PUBLIC WORKS  
 GOVERNMENT SERVICES  
 CANADA**

Project title/Titre du projet  
**GIANT MINE  
 REMEDIATION PROJECT  
 YELLOWKNIFE, N.W.T.**

**UNDERGROUND**

Approved by/Approuvé par  
 DTK

Designed by/Concept par  
 CY

Drawn by/Dessiné par  
 TAK

PWSC Project Manager/Administrateur de Projets TPSCG  
 DAVE COLBOURNE

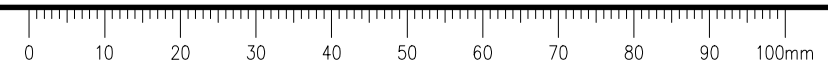
PWSC, Architectural and Engineering Resources Manager/  
 Ressources Architectural et de Directeur d'Ingénierie, TPSCG

Client/client  
 PWSCG

Drawing title/Titre du dessin


**UNDERGROUND LEVEL PLAN  
 LEVEL 250 - 2ND LEVEL  
 B3-06 AREA  
 WITH SURFACE FEATURES  
 & AERIAL PHOTO**

Project No./No. du projet	Sheet/Feuille	Revision no./ La Révision no.
13-1426-0010 DOC. #067	10 OF 73	1





CADD FILE LOC\N:\CLIENT\GIANT MINE\99\_PROJECTS\13-1426-00\PHASE 1000\1103\DOC.#067\02\_PRODUCTION\TENDER\RPT-067\_C11-R1 - B3-06 - 3RD LEVEL + AERIAL.DWG



**PRELIMINARY**  
 NOT FOR CONSTRUCTION



**LEGEND**

- 3300 N GMRP COORDINATE SYSTEM
- 600 S IMG COORDINATE SYSTEM
- 600 S IME COORDINATE SYSTEM
- 3rd LEVEL (425) UG DEVELOPMENT
- UG RAMP, DECLINES AND INCLINES
- INTERMEDIATE DEVELOPMENT BETWEEN LEVELS
- APPROXIMATE EXTENT OF B1 PIT ON 1ST LEVEL
- APPROXIMATE EXTENT OF B1 PIT ON 4th UPPER LEVEL
- BAKER CREEK LIMITS
- RAISES
- TOP OF RAISE
- RAISE THROUGH LEVEL
- BOTTOM OF RAISE
- ACCESSIBLE BULKHEADS
- NON-ACCESSIBLE BULKHEADS
- DOWN RAMP

- NOTES**
1. ALL UNITS ARE IN METERS UNLESS OTHERWISE NOTED. COORDINATE SYSTEM IS THE GMRP COORDINATE SYSTEM.
  2. IMG GRID DISPLAYED IS IN IMPERIAL UNITS AND SHOWN FOR INFORMATION ONLY.
  3. THE UNDERGROUND MINE GEOMETRY INFORMATION SHOWN CONTAINS ERRORS AND OMISSIONS WHICH NEED TO BE CONSIDERED WHEN USING IT FOR DESIGN PURPOSES.

**REFERENCES**

1. COMPOSITE LEVEL PLANS AND MINE LAYOUT PROVIDED BY "PWGSC"



**DO NOT SCALE DRAWINGS**

Revision/	Description/Description	Date/Date
1	ISSUED FOR TENDER WITH DOC.#067	2014-02-12
0	ISSUED FOR TENDER WITH DOC.#067	2014-01-31
B	ISSUED FOR TENDER WITH DOC.#067	2014-01-24
A	ISSUED FOR TENDER WITH DOC.#067	2013-12-03

Client/client

**PUBLIC WORKS  
 GOVERNMENT SERVICES  
 CANADA**

Project title/Titre du projet  
**GIANT MINE  
 REMEDIATION PROJECT  
 YELLOWKNIFE, N.W.T.**

**UNDERGROUND**

Approved by/Approuvé par  
 DTK

Designed by/Concept par  
 CY

Drawn by/Dessiné par  
 TAK

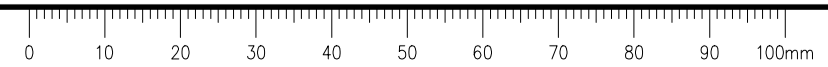
PWGSC Project Manager/Administrateur de Projets TPSSG  
 DAVE COLBOURNE

PWGSC, Architectural and Engineering Resources Manager/  
 Ressources Architectural et de Directeur d'Ingénierie, TPSSG

Client/client  
 PWGSC

Drawing title/Titre du dessin  
**UNDERGROUND LEVEL PLAN  
 LEVEL 425 - 3RD LEVEL  
 B3-06 AREA  
 WITH SURFACE FEATURES**

Project No./No. du projet <b>13-1426-0010 DOC.#067</b>	Sheet/Feuille <b>11 OF 73</b>	Revision no./ La Révision no. <b>1</b>
---	--------------------------------------	--





CADD FILE LOC\N:\N\CLIENT\GIANT MINE\99\_PROJECTS\13-1426-00\10PHASE 1000\1103\DOC.#067\02 - PRODUCTION\FOR TENDER\RPT-067\_CF12-R1 - B3-06 - 4TH LEVEL + AERIAL.DWG



**PRELIMINARY**  
 NOT FOR CONSTRUCTION



**LEGEND**

	GMRP COORDINATE SYSTEM
	IMG COORDINATE SYSTEM
	IME COORDINATE SYSTEM
	4th LEVEL (575) UG DEVELOPMENT
	UG RAMP, DECLINES AND INCLINES
	INTERMEDIATE DEVELOPMENT BETWEEN LEVELS
	APPROXIMATE EXTENT OF B1 PIT ON 1ST LEVEL
	APPROXIMATE EXTENT OF B1 PIT ON 4th UPPER LEVEL
	BAKER CREEK LIMITS
	RAISES
	TOP OF RAISE
	RAISE THROUGH LEVEL
	BOTTOM OF RAISE

- NOTES**
1. ALL UNITS ARE IN METERS UNLESS OTHERWISE NOTED. COORDINATE SYSTEM IS THE GMRP COORDINATE SYSTEM.
  2. IMG GRID DISPLAYED IS IN IMPERIAL UNITS AND SHOWN FOR INFORMATION ONLY.
  3. THE UNDERGROUND MINE GEOMETRY INFORMATION SHOWN CONTAINS ERRORS AND OMISSIONS WHICH NEED TO BE CONSIDERED WHEN USING IT FOR DESIGN PURPOSES.

**REFERENCES**

1. COMPOSITE LEVEL PLANS AND MINE LAYOUT PROVIDED BY "PWGSC"



**DO NOT SCALE DRAWINGS**

Revision/	Description/Description	Date/Date
1	ISSUED FOR TENDER WITH DOC.#067	2014-02-12
0	ISSUED FOR TENDER WITH DOC.#067	2014-01-31
A	ISSUED FOR TENDER WITH DOC.#067	2014-01-24

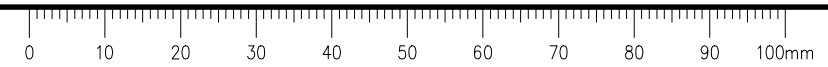
Client/client  
**PUBLIC WORKS  
 GOVERNMENT SERVICES  
 CANADA**

Project title/Titre du projet  
**GIANT MINE  
 REMEDIATION PROJECT  
 YELLOWKNIFE, N.W.T.**  
**UNDERGROUND**

Approved by/Approuvé par  
 DTK  
 Designed by/Concept par  
 CY  
 Drawn by/Dessiné par  
 TAK  
 PWGSC Project Manager/Administrateur de Projets TP/SGC  
 DAVE COLBOURNE  
 PWGSC, Architectural and Engineering Resources Manager/  
 Ressources Architectural et de Directeur d'ingénierie, TP/SGC  
 Client/client  
 PWGSC

Drawing title/Titre du dessin  
**UNDERGROUND LEVEL PLAN  
 LEVEL 575 - 4TH LEVEL  
 B3-06 AREA  
 WITH SURFACE FEATURES**

Project No./No. du projet <b>13-1426-0010 DOC.#067</b>	Sheet/Feuille <b>12 OF 73</b>	Revision no./ La Révision no. <b>1</b>
---	--------------------------------------	--





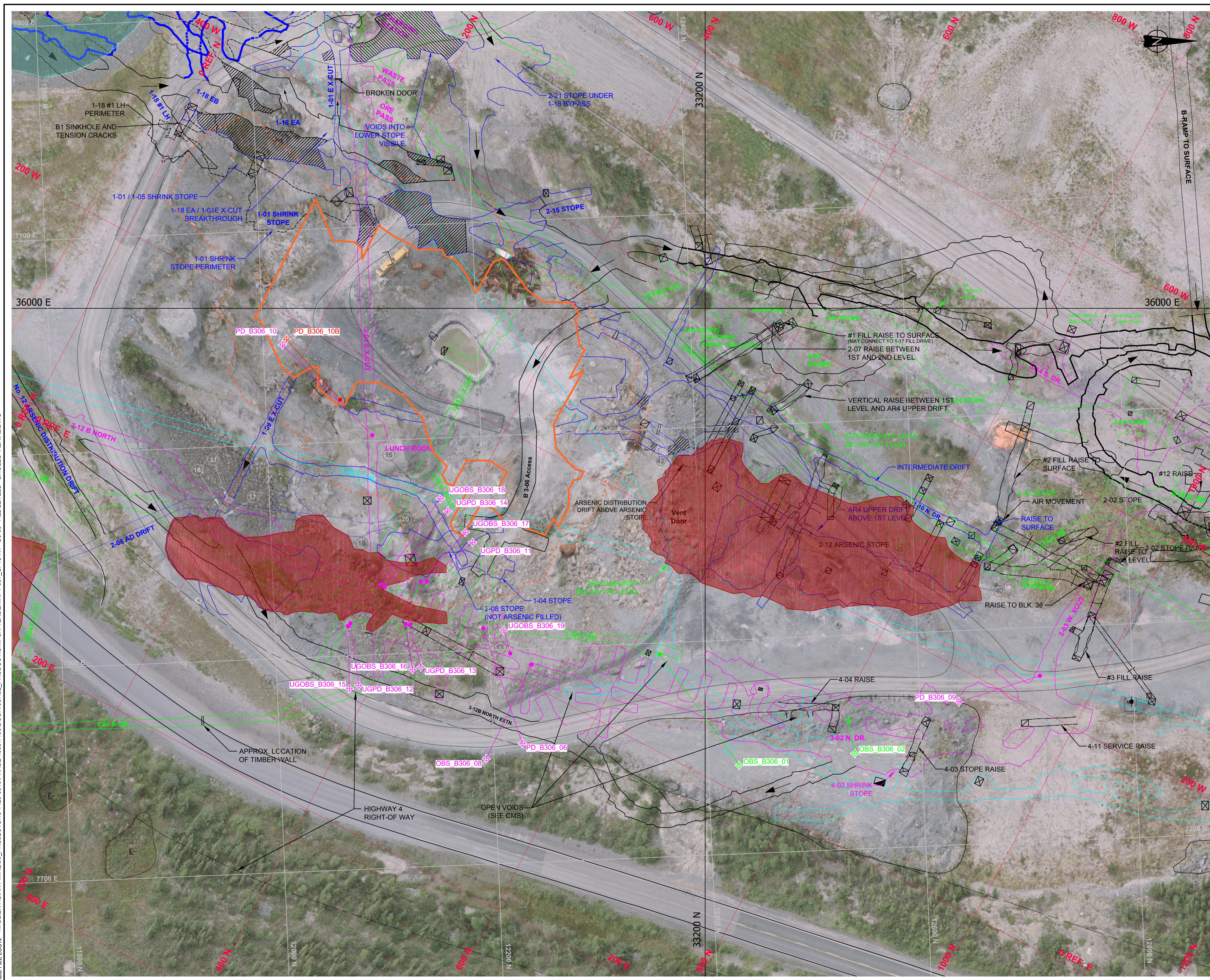








CADD FILE LOCN: N:\CLIENT\GIANT MINE\99\_PROJECTS\13-1426-00\10\PHASE 1000\103\DOC.#067\02\_PRODUTION\FOR TENDER\RPT-067\_C15-R1 - B3-06 - ALL LEVELS - BHOLES-AERIAL.DWG



**PRELIMINARY**  
 NOT FOR CONSTRUCTION



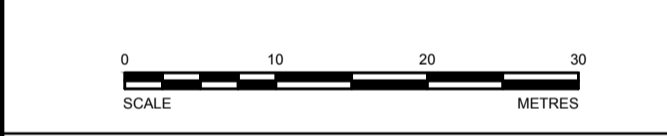
**LEGEND**

- 1000.0 GMRP COORDINATE SYSTEM
- 600.9 IMG COORDINATE SYSTEM
- 600.5 IME COORDINATE SYSTEM
- 1st LEVEL (100) UG. DEVELOPMENT
- 2nd LEVEL (250) UG. DEVELOPMENT
- 3rd LEVEL (425) UG. DEVELOPMENT
- 4th LEVEL (575) UG. DEVELOPMENT
- UG. RAMPS, DECLINES AND INCLINES
- INTERMEDIATE DEVELOPMENT BETWEEN LEVELS
- APPROXIMATE EXTENT OF B1 PIT ON 1ST LEVEL
- APPROXIMATE EXTENT OF B1 PIT ON AR4 UPPER LEVEL
- BAKER CREEK LIMITS
- BACKFILLED WITH WASTE ROCK
- ARSENIC CHAMBERS AND STOPES
- TOP OF RAISE
- RAISE THROUGH LEVEL
- BOTTOM OF RAISE
- ACCESSIBLE BULKHEADS
- NON-ACCESSIBLE BULKHEADS
- DOWN RAMP
- NO B306\_06 2013 DRILLED PASTE BOREHOLES
- OBS\_B306\_01 2013 DRILLED OBSERVATION BOREHOLES
- 2013 PLANNED BOREHOLES

- NOTES**
- ALL UNITS ARE IN METERS UNLESS OTHERWISE NOTED. COORDINATE SYSTEM IS THE GMRP COORDINATE SYSTEM.
  - IMG GRID DISPLAYED IS IN IMPERIAL UNITS AND SHOWN FOR INFORMATION ONLY.
  - THE UNDERGROUND MINE GEOMETRY INFORMATION SHOWN CONTAINS ERRORS AND OMISSIONS WHICH NEED TO BE CONSIDERED WHEN USING IT FOR DESIGN PURPOSES.

**REFERENCES**

- COMPOSITE LEVEL PLANS AND MINE LAYOUT PROVIDED BY "PWGSC"



**DO NOT SCALE DRAWINGS**

Revision	Description/Description	Date/Date
1	ISSUED FOR TENDER WITH DOC #067	2014-02-12
0	ISSUED FOR TENDER WITH DOC #067	2014-01-31
B	ISSUED FOR TENDER WITH DOC #067	2014-01-24
A	ISSUED FOR TENDER WITH DOC #067	2013-12-03

Client/client

**PUBLIC WORKS  
 GOVERNMENT SERVICES  
 CANADA**

Project title/Titre du projet  
**GIANT MINE  
 REMEDIATION PROJECT  
 YELLOWKNIFE, N.W.T.**

**UNDERGROUND**

Approved by/Approve par  
 DTK

Designed by/Concept par  
 CY

Drawn by/Dessine par  
 TAK

PWGSC Project Manager/Administrateur de Projets TPSCG  
 DAVE COLBOURNE

PWGSC, Architectural and Engineering Resources Manager/  
 Ressources Architectural et de Directeur d'ingénierie, TPSCG

Client/client  
 PWGSC

Drawing title/Titre du dessin

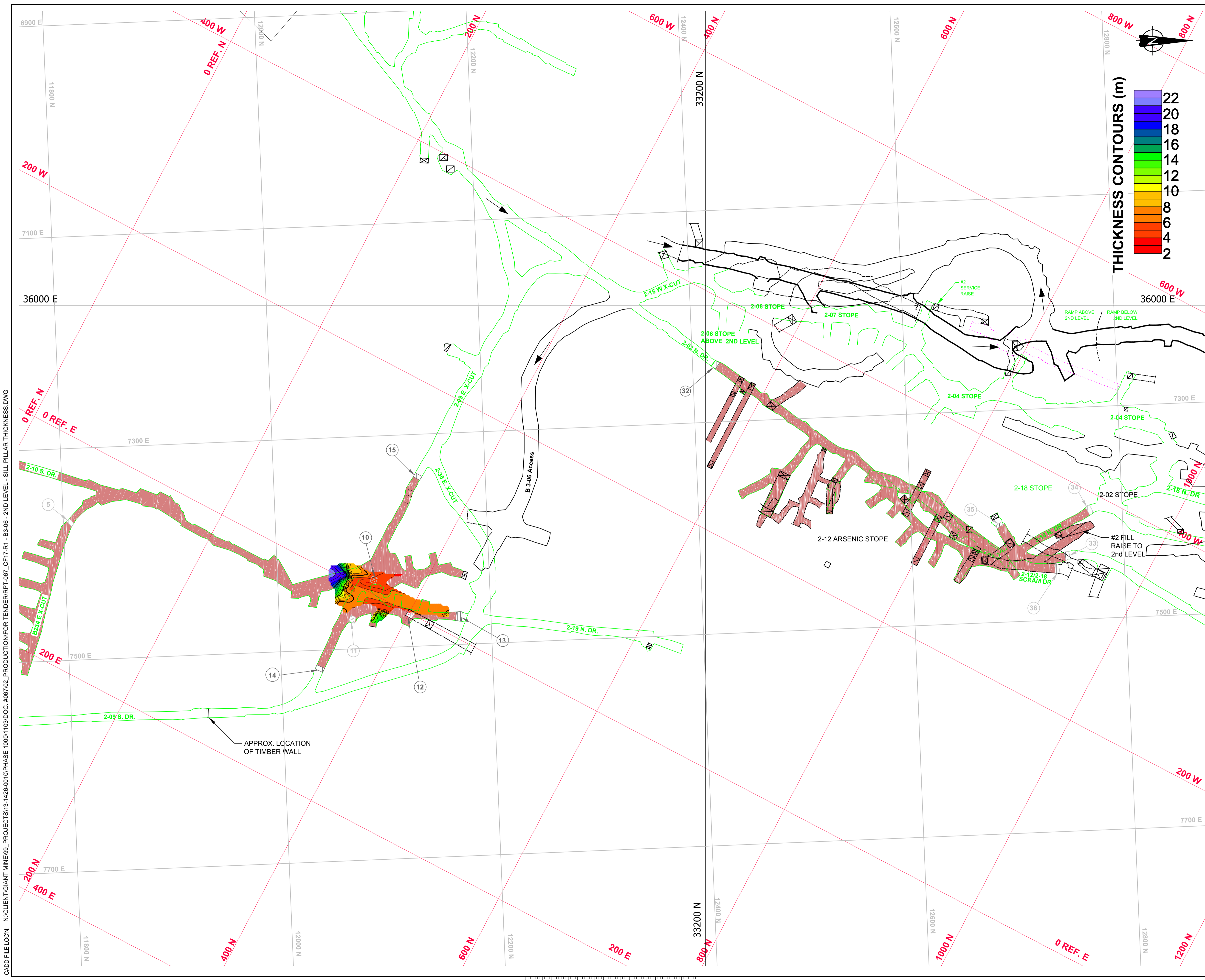
**UNDERGROUND LEVEL PLAN  
 LEVEL 100, 250, 425 & 575  
 1ST, 2ND, 3RD & 4TH LEVEL  
 B3-06 AREA  
 WITH BOREHOLES - V8,  
 SURFACE FEATURES & AERIAL**

Project No./No. du projet	Sheet/Fauille	Revision no./ La Révision no.
13-1426-0010 DOC. #067	15 OF 73	1









**PRELIMINARY**  
 NOT FOR CONSTRUCTION



**LEGEND**

- 10000 N GMRP COORDINATE SYSTEM
- 600.0 IMG COORDINATE SYSTEM
- 500.0 IME COORDINATE SYSTEM
- 2nd LEVEL (250) UG DEVELOPMENT
- UG RAMP, DECLINES AND INCLINES
- INTERMEDIATE DEVELOPMENT BETWEEN LEVELS
- ARSENIC CHAMBERS, STOPES AND DEVELOPMENTS AT LEVEL
- RAISE
- TOP OF RAISE
- RAISE THROUGH LEVEL
- BOTTOM OF RAISE
- ACCESSIBLE BULKHEADS
- NON-ACCESSIBLE BULKHEADS
- DOWN RAMP

**NOTES**

1. ALL UNITS ARE IN METERS UNLESS OTHERWISE NOTED. COORDINATE SYSTEM IS THE GMRP COORDINATE SYSTEM.
2. IMG GRID DISPLAYED IS IN IMPERIAL UNITS AND SHOWN FOR INFORMATION ONLY.
3. THE UNDERGROUND MINE GEOMETRY INFORMATION SHOWN CONTAINS ERRORS AND OMISSIONS WHICH NEED TO BE CONSIDERED WHEN USING IT FOR DESIGN PURPOSES.

**REFERENCES**

1. COMPOSITE LEVEL PLANS AND MINE LAYOUT PROVIDED BY "PWSC"



**DO NOT SCALE DRAWINGS**

Revision	Description/Description	Date/Date
1	ISSUED FOR TENDER WITH DOC #067	2014-02-12
0	ISSUED FOR TENDER WITH DOC #067	2014-01-31
B	ISSUED FOR TENDER WITH DOC #067	2014-01-24
A	ISSUED FOR TENDER WITH DOC #067	2013-12-04

Client/client

**PUBLIC WORKS  
 GOVERNMENT SERVICES  
 CANADA**

Project title/Titre du projet  
**GIANT MINE  
 REMEDIATION PROJECT  
 YELLOWKNIFE, N.W.T.**

**UNDERGROUND**

Approved by/Approuvé par  
 DTK

Designed by/Concept par  
 CY

Drawn by/Dessiné par  
 TAK

PWSC Project Manager/Administrateur de Projets TPSCG  
 DAVE COLBOURNE

PWSC, Architectural and Engineering Resources Manager/  
 Ressources Architectural et de Directeur d'Ingénierie, TPSCG

Client/client  
 PWSC

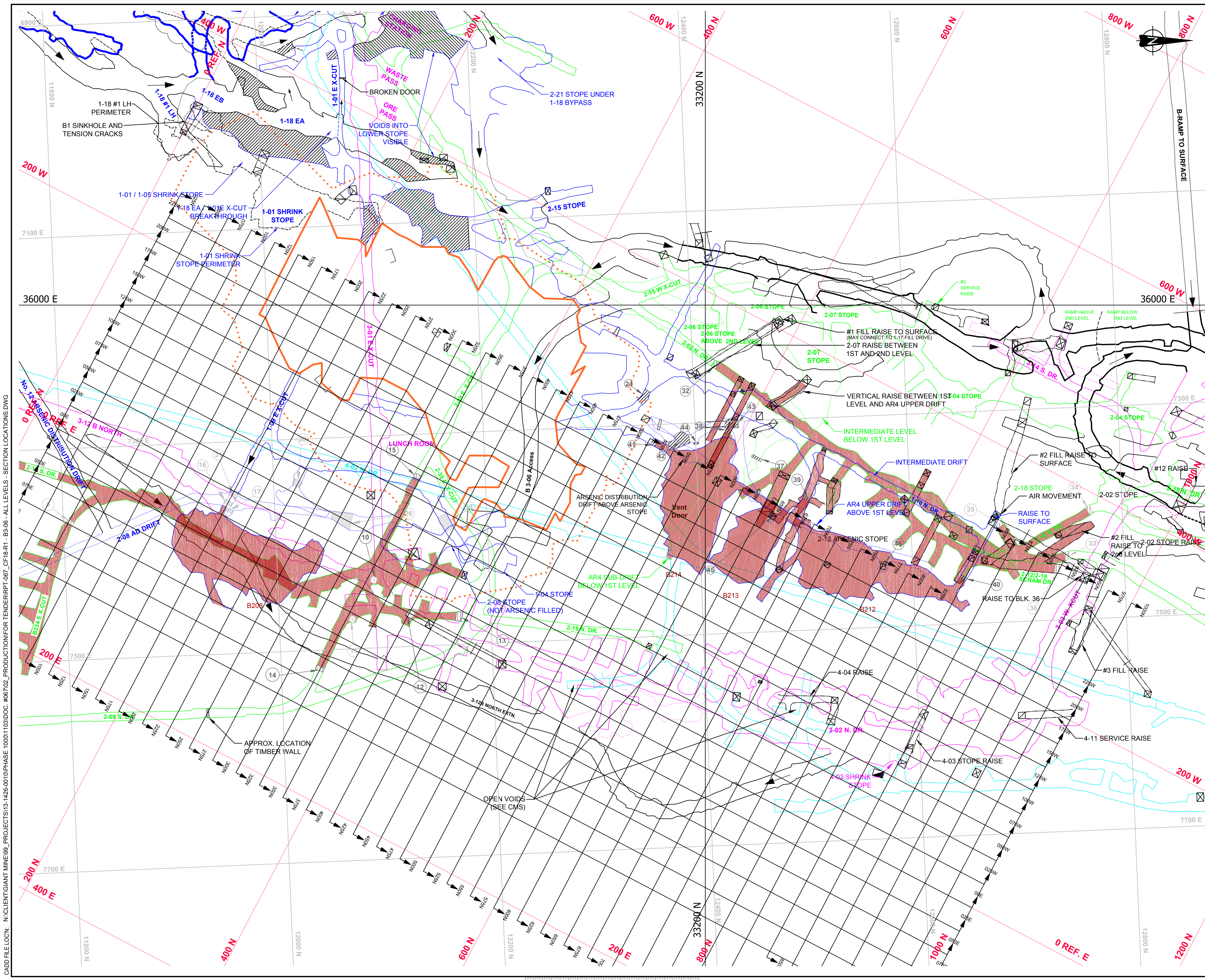
Drawing title/Titre du dessin

**UNDERGROUND LEVEL PLAN  
 LEVEL 250 - 2ND LEVEL  
 B3-06 AREA  
 SILL PILLAR THICKNESS**

Project No./No. du projet	Sheet/Feuille	Revision no./ La Révision no.
13-1426-0010 DOC. #067	17 OF 73	1

CADD FILE LOCN: N:\CLIENT\GIANT MINE\99\_PROJECTS\13-1426-0010\PHASE 1000\1103\DOC.#067\02\_PRODUCTION\FOR TENDER\RPT-067\_CF17-R1 - B3-06 - 2ND LEVEL - SILL PILLAR THICKNESS.DWG





Public Works and Government Services Canada / Travaux publics et Services gouvernementaux Canada

REAL PROPERTY SERVICES Western Region / SERVICES IMMOBILIERS Région de l'ouest

**PRELIMINARY**  
NOT FOR CONSTRUCTION

**Goldier Associates**

**LEGEND**

- 10000 GMRP COORDINATE SYSTEM
- 600.9 IMG COORDINATE SYSTEM
- 500.5 IME COORDINATE SYSTEM
- 1st LEVEL (100) UG. DEVELOPMENT
- 2nd LEVEL (250) UG. DEVELOPMENT
- 3rd LEVEL (425) UG. DEVELOPMENT
- 4th LEVEL (575) UG. DEVELOPMENT
- UG. RAMPS, DECLINES AND INCLINES
- INTERMEDIATE DEVELOPMENT BETWEEN LEVELS
- APPROXIMATE EXTENT OF B1 PIT ON 1ST LEVEL
- APPROXIMATE EXTENT OF B1 PIT ON AR4 UPPER LEVEL
- BACKFILLED WITH WASTE ROCK
- ARSENIC CHAMBERS, STOPE AND DEVELOPMENTS AT LEVEL
- RAISE
- TOP OF RAISE
- RAISE THROUGH LEVEL
- BOTTOM OF RAISE
- ACCESSIBLE BULKHEADS
- NON-ACCESSIBLE BULKHEADS
- DOWN RAMP

**NOTES**

- ALL UNITS ARE IN METERS UNLESS OTHERWISE NOTED. COORDINATE SYSTEM IS THE GMRP COORDINATE SYSTEM.
- IMG GRID DISPLAYED IS IN IMPERIAL UNITS AND SHOWN FOR INFORMATION ONLY.
- THE UNDERGROUND MINE GEOMETRY INFORMATION SHOWN CONTAINS ERRORS AND OMISSIONS WHICH NEED TO BE CONSIDERED WHEN USING IT FOR DESIGN PURPOSES.

**REFERENCES**

- COMPOSITE LEVEL PLANS AND MINE LAYOUT PROVIDED BY "PWGSC"

SCALE: 0 10 20 30 METRES

**DO NOT SCALE DRAWINGS**

Revision	Description/Description	Date/Date
1	ISSUED FOR TENDER WITH DOC #067	2014-02-12
0	ISSUED FOR TENDER WITH DOC #067	2014-01-31
B	ISSUED FOR TENDER WITH DOC #067	2014-01-24
A	ISSUED FOR TENDER WITH DOC #067	2013-12-03

Client/client: PUBLIC WORKS GOVERNMENT SERVICES CANADA

Project title/Titre du projet: GIANT MINE REMEDIATION PROJECT YELLOWKNIFE, N.W.T.

**UNDERGROUND**

Approved by/Approuvé par: DTK  
Designed by/Concept par: CY  
Drawn by/Dessiné par: TAK  
PWGSC Project Manager/Administrateur de Projets TPSCG: DAVE COLBOURNE  
PWGSC Architectural and Engineering Resources Manager/Ressources Architectural et de Directeur d'ingénierie, TPSCG: PWGSC  
Client/client: PWGSC  
Drawing title/Titre du dessin: UNDERGROUND LEVEL PLAN LEVEL 100, 250, 425 & 575 1ST, 2ND, 3RD & 4TH LEVEL B3-06 AREA SECTION LOCATIONS

Project No./No. du projet	Sheet/Feuille	Revision no./La Révision no.
13-1426-0010 DOC. #067	18 OF 73	1

CADD FILE LOCN: N:\CLIENT\GIANT MINE\99\_PROJECTS\13-1426-0010\PHASE 1000\1103\DOC.#067\02\_PRODUCTION\TENDER\PT-067\_C1-F18-R1 - B3-06 - ALL LEVELS - SECTION LOCATIONS.DWG

PWGSC - A1 - 841X594

RPT-067\_C1-F18-R1 - B3-06 - ALL LEVELS - Section Locations



**PRELIMINARY**  
NOT FOR CONSTRUCTION



**LEGEND**

- 200 N
- IMG COORDINATE SYSTEM
- TOPOGRAPHY
- UNKNOWN ACCESSIBILITY
- MAN ACCESSIBLE DEVELOPMENTS
- EQUIPMENT ACCESSIBLE DEVELOPMENTS
- INACCESSIBLE DEVELOPMENTS
- STOPE VOIDS
- NON ARSENIC STOPES
- ARSENIC CHAMBERS AND STOPES
- CMS SURVEYS
- PITS
- BULKHEADS
- PILLARS
- DRILLHOLE LOCATIONS

**NOTES**

1. GRID DISPLAYED IS IN IMG AND SHOWN FOR INFORMATION ONLY.
2. DRILLHOLE LOCATIONS SHOWN ARE APPROXIMATE. SEE SURPAC MODEL FOR MORE INFORMATION.
3. DRILLHOLE COLLAR LOCATED OFF SECTION.



**DO NOT SCALE DRAWINGS**

Revision/	Description/Description	Date/Date
1	ISSUED FOR TENDER WITH DOC. #067	2014-02-12
0	ISSUED FOR TENDER WITH DOC. #067	2014-01-31
B	ISSUED FOR TENDER WITH DOC. #067	2014-01-24
A	ISSUED FOR TENDER WITH DOC. #067	2013-12-03

Client/client

**PUBLIC WORKS  
GOVERNMENT SERVICES  
CANADA**

Project title/Titre du projet

**GIANT MINE  
REMEDIATION PROJECT  
YELLOWKNIFE, N.W.T.**

**UNDERGROUND**

Approved by/Approve par

**DTK**

Designed by/Concept par

**CY**

Drawn by/Dessine par

**TAK**

PWGSC Project Manager/Administrateur de Projets TPSCG

**DAVE COLBOURNE**

PWGSC, Architectural and Engineering Resources Manager /  
Ressources Architectural et de Directeur d'ingénierie, TPSCG

Client/client

**PWGSC**

Drawing title/Titre du dessin

**B3-06 SECTIONS  
SURPAC LINWORK  
BOOK 26  
025N**

Project No./No. du projet

**13-1426-0010**

Sheet/Fauille

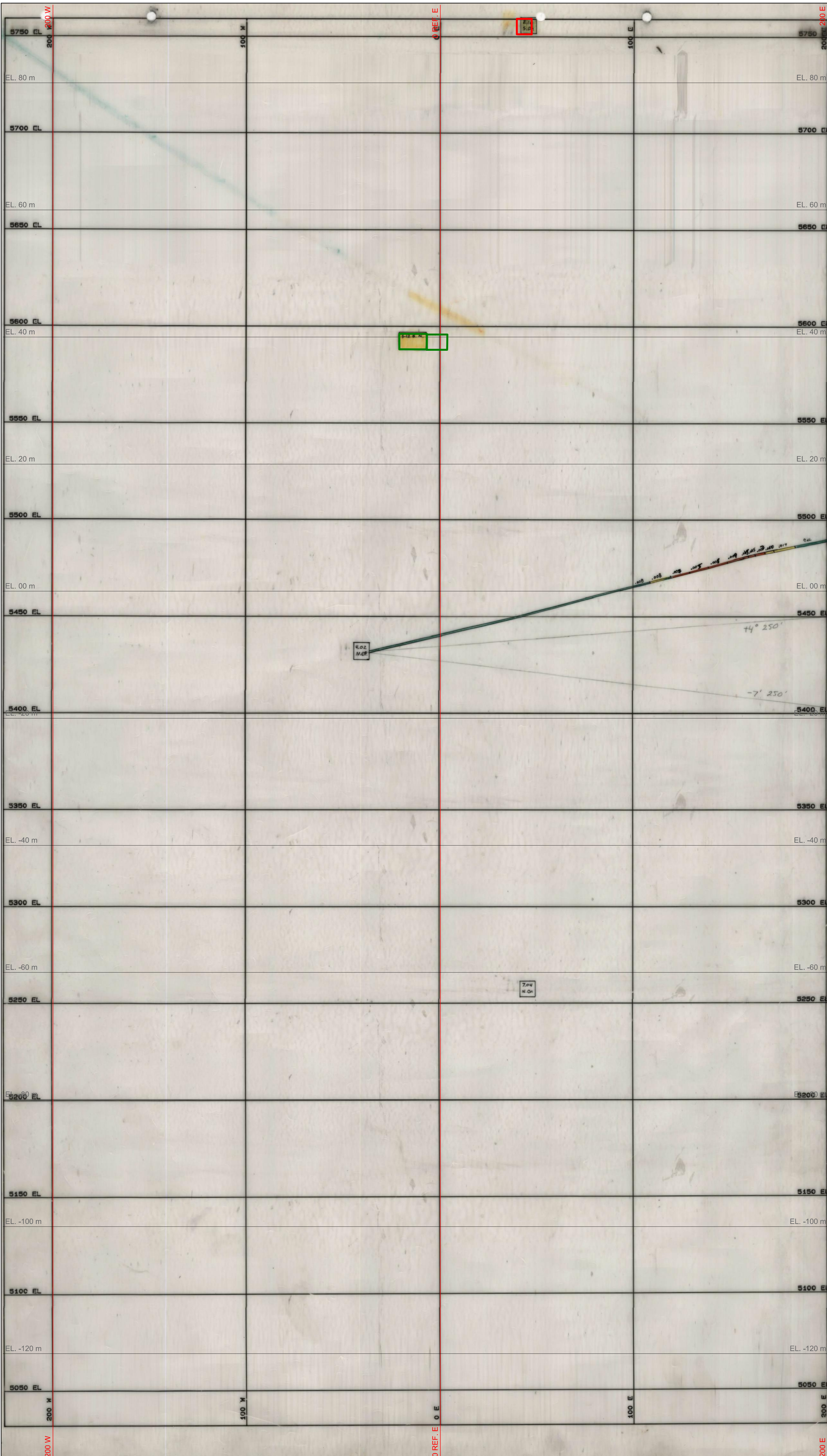
**19**

OF 73

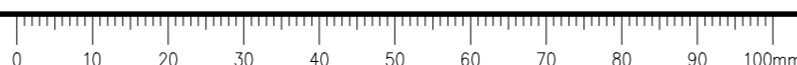
Revision no./  
La Révision no.

**1**

CADD FILE LOCN: N:\CLIENT\GIANT MINE\99\_PROJECTS\13-1426-0010\PHASE 1000\1103\DOC. #067\02\_PRODUTION\FOR TENDER\GEOLOGY SECTIONS\SURPAC\CF19 TO 22-R1 - SECTIONS - B306-SECTION 025N TO 100N.DWG



**SECTION 025N**  
SEE SCALE





**PRELIMINARY**  
NOT FOR CONSTRUCTION



**LEGEND**

- 200 N IMG COORDINATE SYSTEM
- TOPOGRAPHY
- UNKNOWN ACCESSIBILITY
- MAN ACCESSIBLE DEVELOPMENTS
- EQUIPMENT ACCESSIBLE DEVELOPMENTS
- INACCESSIBLE DEVELOPMENTS
- STOPE VOIDS
- NON ARSENIC STOPES
- ARSENIC CHAMBERS AND STOPES
- CMS SURVEYS
- PITS
- BULKHEADS
- PILLARS
- DRILLHOLE LOCATIONS

**NOTES**

1. GRID DISPLAYED IS IN IMG AND SHOWN FOR INFORMATION ONLY.
2. DRILLHOLE LOCATIONS SHOWN ARE APPROXIMATE. SEE SURPAC MODEL FOR MORE INFORMATION.
3. DRILLHOLE COLLAR LOCATED OFF SECTION.



**DO NOT SCALE DRAWINGS**

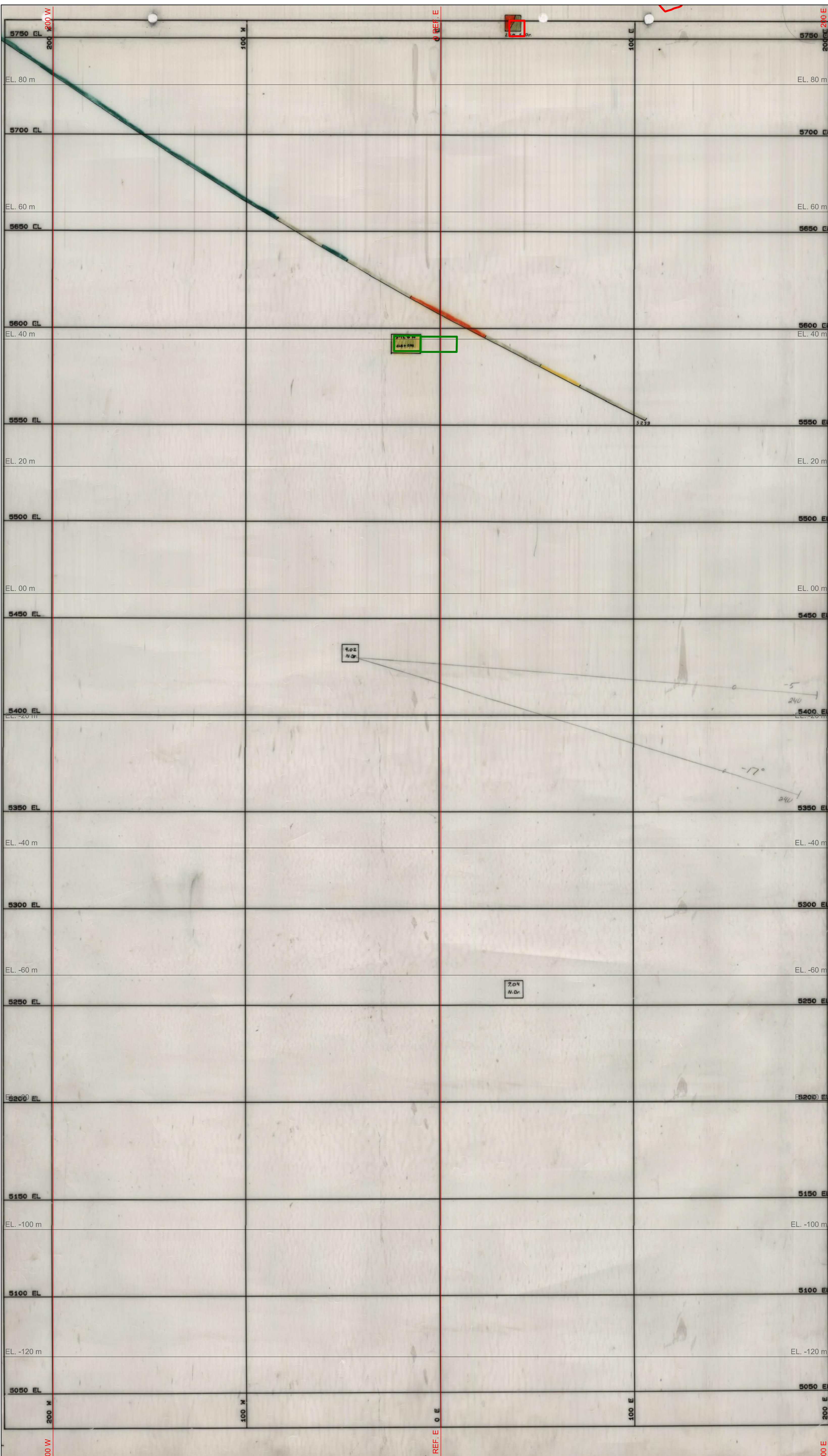
Revision/	Description/Description	Date/Date
1	ISSUED FOR TENDER WITH DOC #067	2014-02-12
0	ISSUED FOR TENDER WITH DOC #067	2014-01-31
B	ISSUED FOR TENDER WITH DOC #067	2014-01-24
A	ISSUED FOR TENDER WITH DOC #067	2013-12-03

**PUBLIC WORKS  
GOVERNMENT SERVICES  
CANADA**

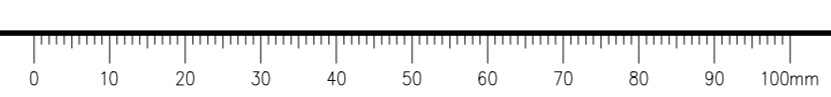
Project title/Titre du projet  
**GIANT MINE  
REMEDIATION PROJECT  
YELLOWKNIFE, N.W.T.**  
  
**UNDERGROUND**

Approved by/Approve par <b>DTK</b>
Designed by/Concept par <b>CY</b>
Drawn by/Dessine par <b>TAK</b>
PWGSC Project Manager/Administrateur de Projets TPSCG <b>DAVE COLBOURNE</b>
PWGSC, Architectural and Engineering Resources Manager/ Ressources Architectural et de Directeur d'ingénierie, TPSCG
Client/client <b>PWGSC</b>
Drawing title/Titre du dessin <b>B3-06 SECTIONS SURPAC LINEWORK BOOK 26 050N</b>

Project No./No. du projet <b>13-1426-0010</b>	Sheet/Fauille <b>20</b> OF 73	Revision no./ La Révision no. <b>1</b>
--	-------------------------------------	--



**SECTION 050N**  
SEE SCALE



CADD FILE LOCN: N:\CLIENT\GIANT MINE\99\_PROJECTS\13-1426-0010\PHASE 1000\1103\DOC #067\02\_PRODUCTION\FOR TENDER\GEOLOGY SECTIONS\RPT-067\_CF19 TO 22-R1 - SECTIONS - B306-SECTION 025N TO 100N.DWG



**PRELIMINARY**  
 NOT FOR CONSTRUCTION



- LEGEND**
- 200 N
  - IMG COORDINATE SYSTEM
  - TOPOGRAPHY
  - UNKNOWN ACCESSIBILITY
  - MAN ACCESSIBLE DEVELOPMENTS
  - EQUIPMENT ACCESSIBLE DEVELOPMENTS
  - INACCESSIBLE DEVELOPMENTS
  - STOPE VOIDS
  - NON ARSENIC STOPES
  - ARSENIC CHAMBERS AND STOPES
  - CMS SURVEYS
  - PITS
  - BULKHEADS
  - PILLARS
  - DRILLHOLE LOCATIONS

- NOTES**
1. GRID DISPLAYED IS IN IMG AND SHOWN FOR INFORMATION ONLY.
  2. DRILLHOLE LOCATIONS SHOWN ARE APPROXIMATE. SEE SURPAC MODEL FOR MORE INFORMATION.
  3. DRILLHOLE COLLAR LOCATED OFF SECTION.



**DO NOT SCALE DRAWINGS**

Revision/	Description/Description	Date/Date
1	ISSUED FOR TENDER WITH DOC. #067	2014-02-12
0	ISSUED FOR TENDER WITH DOC. #067	2014-01-31
B	ISSUED FOR TENDER WITH DOC. #067	2014-01-24
A	ISSUED FOR TENDER WITH DOC. #067	2013-12-03

Client/client

**PUBLIC WORKS  
 GOVERNMENT SERVICES  
 CANADA**

Project title/Titre du projet  
**GIANT MINE  
 REMEDIATION PROJECT  
 YELLOWKNIFE, N.W.T.**

**UNDERGROUND**

Approved by/Approve par

**DTK**

Designed by/Concept par

**CY**

Drawn by/Dessine par

**TAK**

PWSC Project Manager/Administrateur de Projets TPSCC

**DAVE COLBOURNE**

PWSC, Architectural and Engineering Resources Manager /  
 Ressources Architectural et de Directeur d'ingénierie, TPSCC

Client/client

**PWSC**

Drawing title/Titre du dessin

**B3-06 SECTIONS  
 SURPAC LINWORK  
 BOOK 26  
 075N**

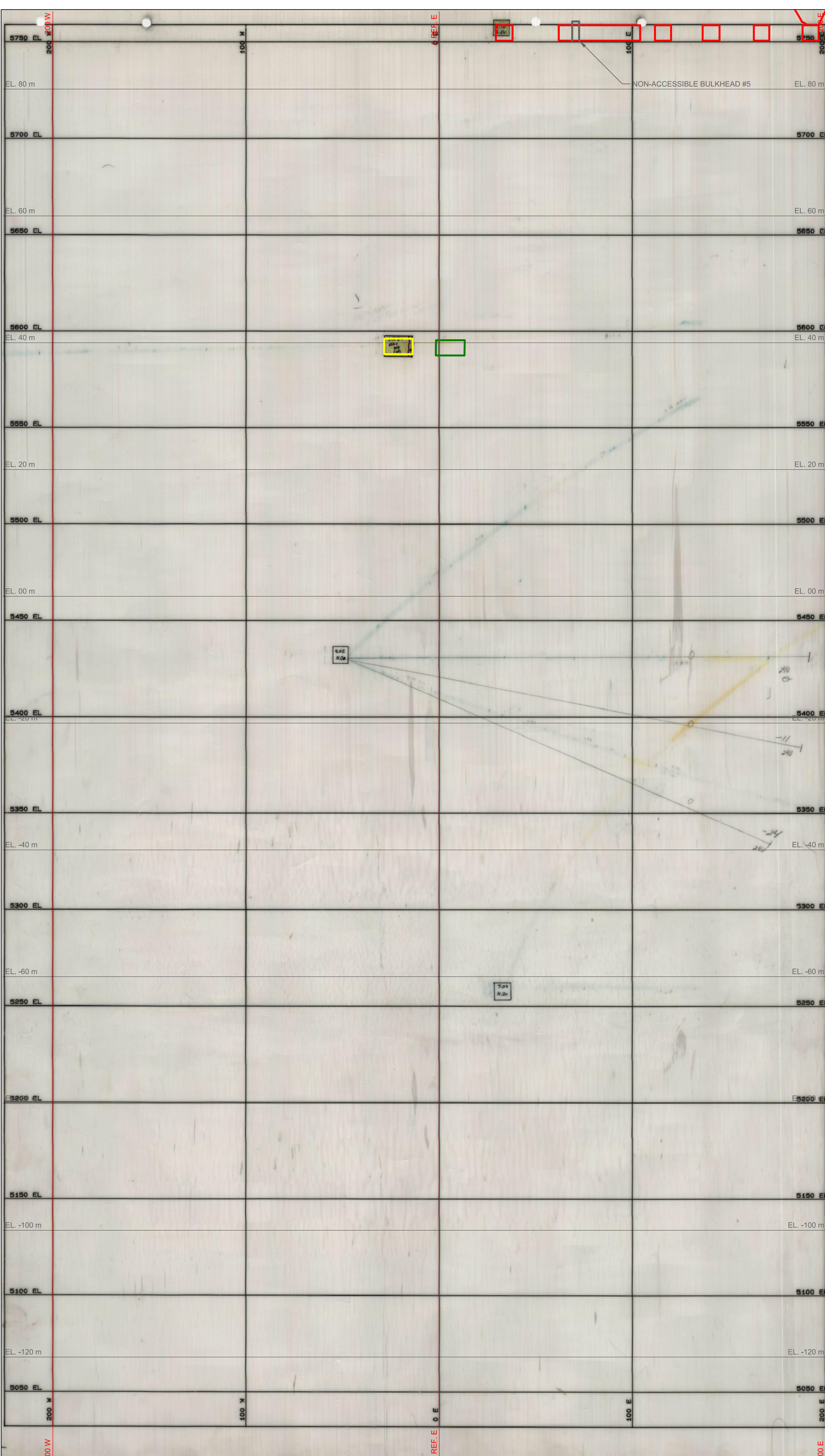
Project No./No. du projet  
**13-1426-0010**

Sheet/Feuille  
**21**

Revision no./  
 La Révision no.  
**1**

OF 73

CADD FILE LOCN: N:\CLIENT\GIANT MINE\99\_PROJECTS\13-1426-0010\PHASE 1000\1103\DOC. #067\02\_PRODUCION\FOR TENDER\GEOLOGY SECTIONS\SURPT-067\_CF19 TO 22-R1 - SECTIONS - B306-SECTION 025N TO 100N.DWG



**SECTION 075N**  
 SEE SCALE



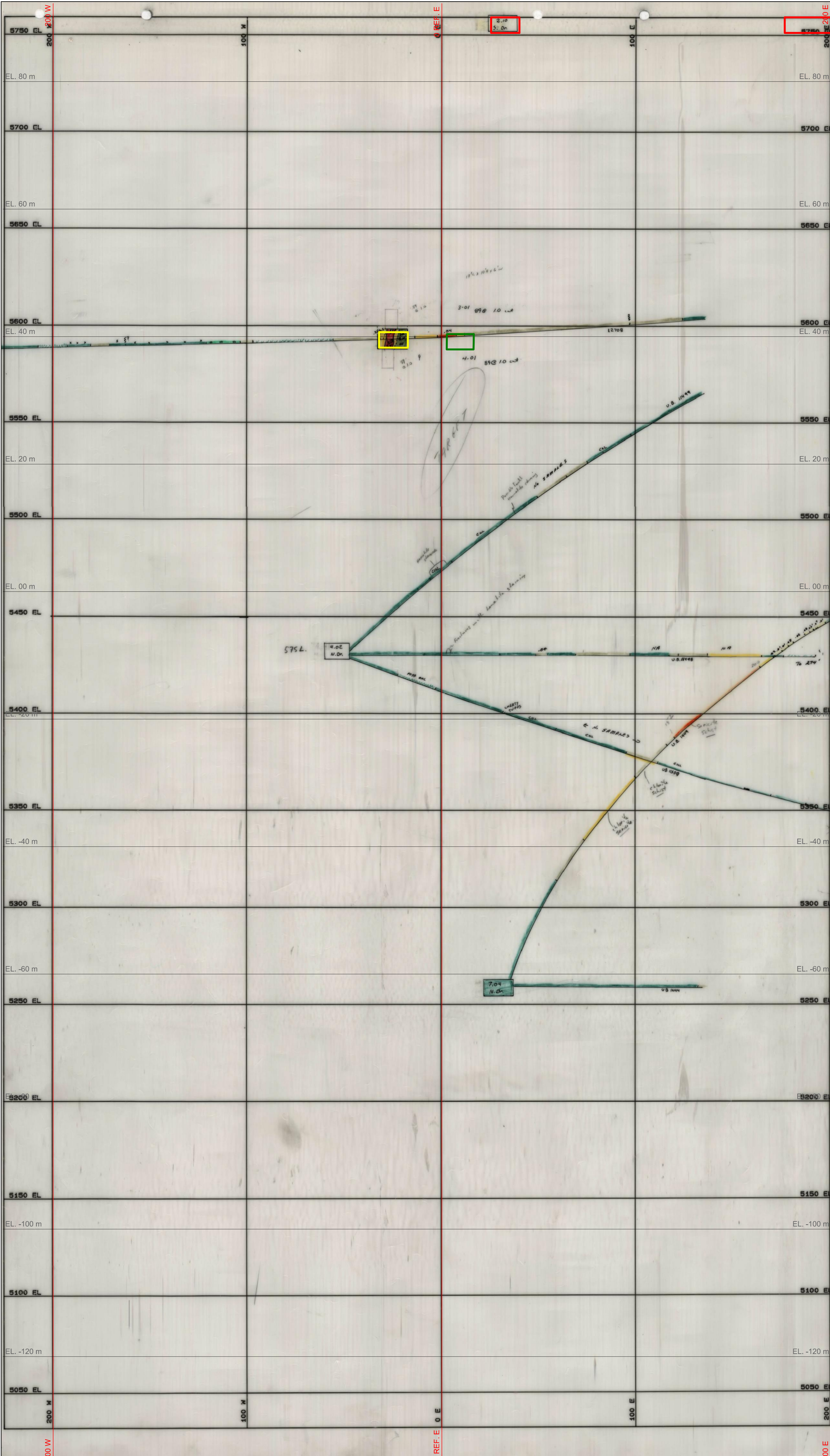


**PRELIMINARY**  
 NOT FOR CONSTRUCTION



- LEGEND**
- 200 N
  - IMG COORDINATE SYSTEM
  - TOPOGRAPHY
  - UNKNOWN ACCESSIBILITY
  - MAN ACCESSIBLE DEVELOPMENTS
  - EQUIPMENT ACCESSIBLE DEVELOPMENTS
  - INACCESSIBLE DEVELOPMENTS
  - STOPE VOIDS
  - NON ARSENIC STOPES
  - ARSENIC CHAMBERS AND STOPES
  - CMS SURVEYS
  - PITS
  - BULKHEADS
  - PILLARS
  - DRILLHOLE LOCATIONS

- NOTES**
1. GRID DISPLAYED IS IN IMG AND SHOWN FOR INFORMATION ONLY.
  2. DRILLHOLE LOCATIONS SHOWN ARE APPROXIMATE. SEE SURPAC MODEL FOR MORE INFORMATION.
  3. DRILLHOLE COLLAR LOCATED OFF SECTION.



**DO NOT SCALE DRAWINGS**

Revision/	Description/Description	Date/Date
1	ISSUED FOR TENDER WITH DOC. #067	2014-02-12
0	ISSUED FOR TENDER WITH DOC. #067	2014-01-31
B	ISSUED FOR TENDER WITH DOC. #067	2014-01-24
A	ISSUED FOR TENDER WITH DOC. #067	2013-12-03

Client/client  
**PUBLIC WORKS  
 GOVERNMENT SERVICES  
 CANADA**

Project title/Titre du projet  
**GIANT MINE  
 REMEDIATION PROJECT  
 YELLOWKNIFE, N.W.T.**  
**UNDERGROUND**

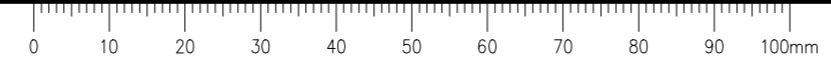
Approved by/Approve par  
**DTK**  
 Designed by/Concept par  
**CY**  
 Drawn by/Dessine par  
**TAK**  
 PWGSC Project Manager/Administrateur de Projets TPSCG  
**DAVE COLBOURNE**  
 PWGSC, Architectural and Engineering Resources Manager/  
 Ressources Architectural et de Directeur d'ingénierie, TPSCG

Client/client  
**PWGSC**  
 Drawing title/Titre du dessin  
**B3-06 SECTIONS  
 SURPAC LINENWORK  
 BOOK 26  
 100N**

Project No./No. du projet <b>13-1426-0010</b>	Sheet/Fauille <b>22</b> OF 73	Revision no./ La Révision no. <b>1</b>
--	-------------------------------------	--

**SECTION 100N**  
 SEE SCALE

CADD FILE LOCN: N:\CLIENT\GIANT MINE\99\_PROJECTS\13-1426-0010\PHASE 1000\1103\DOC. #067\02\_PRODUCTION\FOR TENDER\GEOLOGY SECTIONS\SURPAC\_SECTION\_025N TO 100N.DWG





**PRELIMINARY**  
 NOT FOR CONSTRUCTION



- LEGEND**
- 200 N
  - TOPOGRAPHY
  - UNKNOWN ACCESSIBILITY
  - MAN ACCESSIBLE DEVELOPMENTS
  - EQUIPMENT ACCESSIBLE DEVELOPMENTS
  - INACCESSIBLE DEVELOPMENTS
  - STOPE VOIDS
  - NON ARSENIC STOPES
  - ARSENIC CHAMBERS AND STOPES
  - CMS SURVEYS
  - PITS
  - BULKHEADS
  - PILLARS
  - DRILLHOLE LOCATIONS

- NOTES**
1. GRID DISPLAYED IS IN UTM AND SHOWN FOR INFORMATION ONLY.
  2. DRILLHOLE LOCATIONS SHOWN ARE APPROXIMATE. SEE SURFAC MODEL FOR MORE INFORMATION.
  3. DRILLHOLE COLLAR LOCATED OFF SECTION.



**DO NOT SCALE DRAWINGS**

Revision/	Description/Description	Date/Date
1	ISSUED FOR TENDER WITH DOC #067	2014-02-12
0	ISSUED FOR TENDER WITH DOC #067	2014-01-31
B	ISSUED FOR TENDER WITH DOC #067	2014-01-24
A	ISSUED FOR TENDER WITH DOC #067	2013-12-03


Client/client  
**PUBLIC WORKS  
 GOVERNMENT SERVICES  
 CANADA**

Project title/Titre du projet  
**GIANT MINE  
 REMEDIATION PROJECT  
 YELLOWKNIFE, N.W.T.**  
**UNDERGROUND**

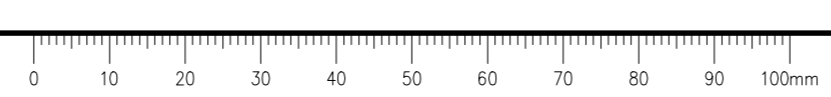
Approved by/Approve par  
**DTK**  
 Designed by/Concept par  
**CY**  
 Drawn by/Dessine par  
**TAK**  
 PWGSC Project Manager/Administrateur de Projets TPSGC  
**DAVE COLBOURNE**  
 PWGSC, Architectural and Engineering Resources Manager/  
 Ressources Architectural et de Directeur d'Ingénierie, TPSGC

Client/client  
**PWGSC**  
 Drawing title/Titre du dessin  
**B3-06 SECTIONS  
 SURPAC LINWORK  
 BOOK 26  
 125N**

Project No./No. du projet <b>13-1426-0010</b>	Sheet/Fauille <b>23</b> OF 73	Revision no./ La Révision no. <b>1</b>
--	-------------------------------------	--



**SECTION 125N**  
 SEE SCALE



CADD FILE LOC: N:\CLIENT\GIANT MINE\99\_PROJECTS\13-1426-0010\PHASE 1000\1103\DOC #067\02\_PRODUCTION\FOR TENDER\GEOLOGY SECTIONS\RPT-067\_C23 TO 26-R1 - SECTIONS - B306-SECTION 125N TO 200N.DWG



**PRELIMINARY**  
NOT FOR CONSTRUCTION



**LEGEND**

- 200 N
- IMG COORDINATE SYSTEM
- TOPOGRAPHY
- UNKNOWN ACCESSIBILITY
- MAN ACCESSIBLE DEVELOPMENTS
- EQUIPMENT ACCESSIBLE DEVELOPMENTS
- INACCESSIBLE DEVELOPMENTS
- STOPE VOIDS
- NON-ARSENIC STOPES
- ARSENIC CHAMBERS AND STOPES
- CMS SURVEYS
- PITS
- BULKHEADS
- PILLARS
- DRILLHOLE LOCATIONS

**NOTES**

1. GRID DISPLAYED IS IN IMG AND SHOWN FOR INFORMATION ONLY.
2. DRILLHOLE LOCATIONS SHOWN ARE APPROXIMATE. SEE SURPAC MODEL FOR MORE INFORMATION.
3. DRILLHOLE COLLAR LOCATED OFF SECTION.



**DO NOT SCALE DRAWINGS**

Revision/	Description/Description	Date/Date
1	ISSUED FOR TENDER WITH DOC. #067	2014-02-12
0	ISSUED FOR TENDER WITH DOC. #067	2014-01-31
B	ISSUED FOR TENDER WITH DOC. #067	2014-01-24
A	ISSUED FOR TENDER WITH DOC. #067	2013-12-03

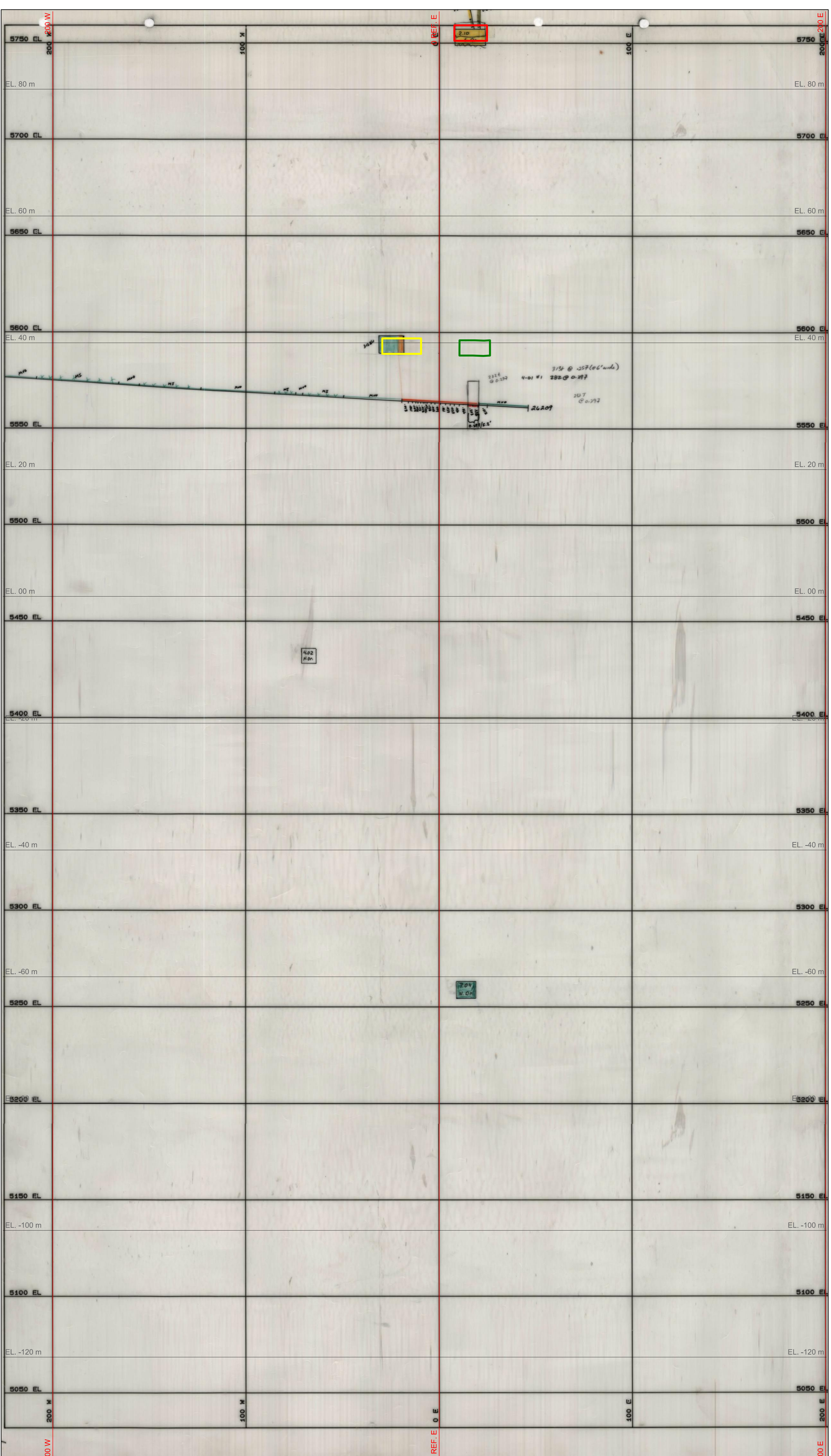
Client/client  
**PUBLIC WORKS  
GOVERNMENT SERVICES  
CANADA**

Project title/Titre du projet  
**GIANT MINE  
REMEDIATION PROJECT  
YELLOWKNIFE, N.W.T.**  
  
**UNDERGROUND**

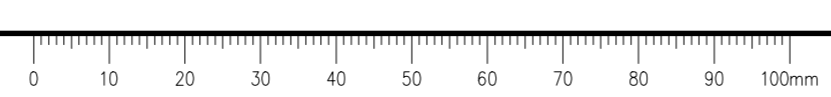
Approved by/Approve par  
**DTK**  
Designed by/Concept par  
**CY**  
Drawn by/Dessine par  
**TAK**  
PWGSC Project Manager/Administrateur de Projets TPSCG  
**DAVE COLBOURNE**  
PWGSC, Architectural and Engineering Resources Manager /  
Ressources Architectural et de Directeur d'ingénierie, TPSCG

Client/client  
**PWGSC**  
Drawing title/Titre du dessin  
**B3-06 SECTIONS  
SURPAC LINENWORK  
BOOK 26  
150N**

Project No./No. du projet <b>13-1426-0010</b>	Sheet/Fauille <b>24</b> OF 73	Revision no./ La Révision no. <b>1</b>
--	-------------------------------------	--



**SECTION 150N**  
SEE SCALE



CADD FILE LOC: N:\CLIENT\GIANT MINE\99\_PROJECTS\13-1426-0010\PHASE 1000\103\DOC. #067\02\_PRODUCTION\FOR TENDER\GEOLOGY SECTIONS\SRPT-067\_C23 TO 26-R1 - SECTIONS - B306-SECTION 125N TO 200N.DWG



**PRELIMINARY**  
NOT FOR CONSTRUCTION



**LEGEND**

- 200 N
- TOPOGRAPHY
- UNKNOWN ACCESSIBILITY
- MAN ACCESSIBLE DEVELOPMENTS
- EQUIPMENT ACCESSIBLE DEVELOPMENTS
- INACCESSIBLE DEVELOPMENTS
- STOPE VOIDS
- NON-ARSENIC STOPES
- ARSENIC CHAMBERS AND STOPES
- CMS SURVEYS
- PITS
- BULKHEADS
- PILLARS
- DRILLHOLE LOCATIONS

**NOTES**

1. GRID DISPLAYED IS IN UTM AND SHOWN FOR INFORMATION ONLY.
2. DRILLHOLE LOCATIONS SHOWN ARE APPROXIMATE. SEE SURPAC MODEL FOR MORE INFORMATION.
3. DRILLHOLE COLLAR LOCATED OFF SECTION.



**DO NOT SCALE DRAWINGS**

Revision/	Description/Description	Date/Date
1	ISSUED FOR TENDER WITH DOC. #067	2014-02-12
0	ISSUED FOR TENDER WITH DOC. #067	2014-01-31
B	ISSUED FOR TENDER WITH DOC. #067	2014-01-24
A	ISSUED FOR TENDER WITH DOC. #067	2013-12-03

**PUBLIC WORKS  
GOVERNMENT SERVICES  
CANADA**

Project title/Titre du projet  
**GIANT MINE  
REMEDIATION PROJECT  
YELLOWKNIFE, N.W.T.**  
  
**UNDERGROUND**


Approved by/Approve par  
**DTK**  
Designed by/Concept par  
**CY**  
Drawn by/Dessine par  
**TAK**  
PWGSC Project Manager/Administrateur de Projets TPSGC  
**DAVE COLBOURNE**  
PWGSC, Architectural and Engineering Resources Manager /  
Ressources Architectural et de Directeur d'Ingénierie, TPSGC

Client/client  
**PWGSC**  
Drawing title/Titre du dessin

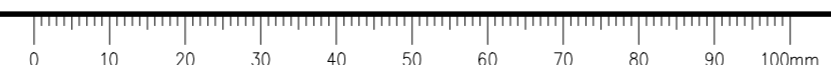
**B3-06 SECTIONS  
SURPAC LINWORK  
BOOK 26  
175N**

Project No./No. du projet <b>13-1426-0010</b>	Sheet/Fauille <b>25</b> OF 73	Revision no./ La Révision no. <b>1</b>
--	-------------------------------------	--

CADD FILE LOC: N:\CLIENT\GIANT MINE\99\_PROJECTS\13-1426-0010\PHASE 1000\1103\DOC. #067\02\_PRODUCTION\FOR TENDER\GEOLOGY SECTIONS\RPT-067\_CF23 TO 26-R1 - SECTIONS - B306-SECTION 125N TO 200N.DWG



**SECTION 175N**  
SEE SCALE





**PRELIMINARY**  
NOT FOR CONSTRUCTION



- LEGEND**
- 200 N
  - IMG COORDINATE SYSTEM
  - TOPOGRAPHY
  - UNKNOWN ACCESSIBILITY
  - MAN ACCESSIBLE DEVELOPMENTS
  - EQUIPMENT ACCESSIBLE DEVELOPMENTS
  - INACCESSIBLE DEVELOPMENTS
  - STOPE VOIDS
  - NON-ARSENIC STOPES
  - ARSENIC CHAMBERS AND STOPES
  - CMS SURVEYS
  - PITS
  - BULKHEADS
  - PILLARS
  - DRILLHOLE LOCATIONS

- NOTES**
1. GRID DISPLAYED IS IN IMG AND SHOWN FOR INFORMATION ONLY.
  2. DRILLHOLE LOCATIONS SHOWN ARE APPROXIMATE. SEE SURFAC MODEL FOR MORE INFORMATION.
  3. DRILLHOLE COLLAR LOCATED OFF SECTION.



DO NOT SCALE DRAWINGS

Revision/	Description/Description	Date/Date
1	ISSUED FOR TENDER WITH DOC. #067	2014-02-12
0	ISSUED FOR TENDER WITH DOC. #067	2014-01-31
B	ISSUED FOR TENDER WITH DOC. #067	2014-01-24
A	ISSUED FOR TENDER WITH DOC. #067	2013-12-03

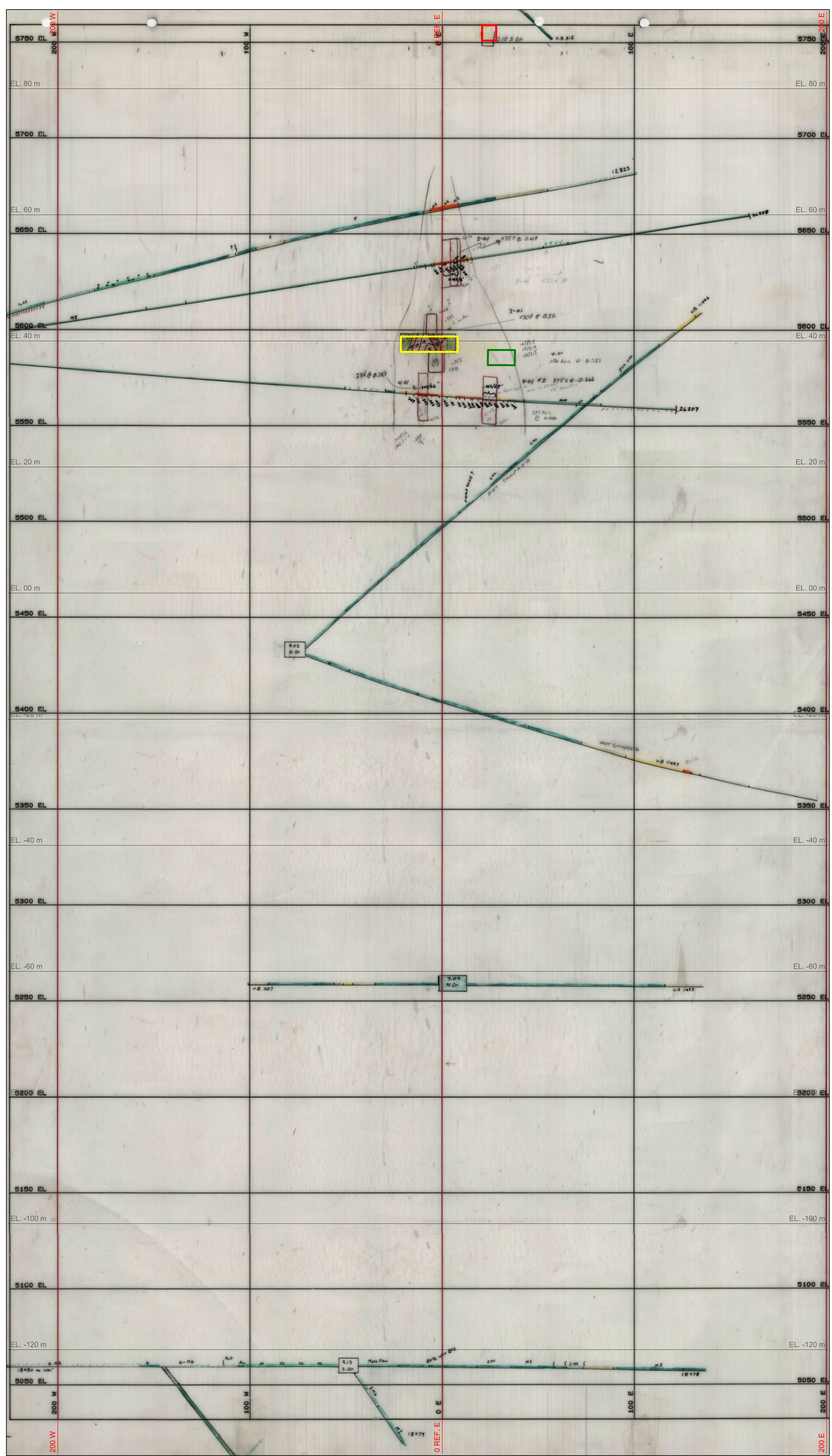
Client/client  
**PUBLIC WORKS  
GOVERNMENT SERVICES  
CANADA**

Project title/Titre du projet  
**GIANT MINE  
REMEDIATION PROJECT  
YELLOWKNIFE, N.W.T.**  
  
**UNDERGROUND**

Approved by/Approve par  
**DTK**  
Designed by/Concept par  
**CY**  
Drawn by/Dessine par  
**TAK**  
PWGSC Project Manager/Administrateur de Projets TPSC  
**DAVE COLBOURNE**  
PWGSC, Architectural and Engineering Resources Manager/  
Ressources Architectural et de Directeur d'ingénierie, TPSC

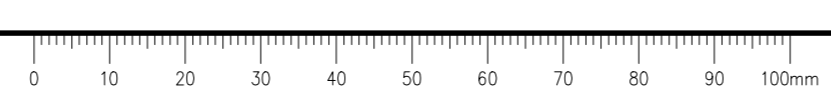
Client/client  
**PWGSC**  
Drawing title/Titre du dessin  
**B3-06 SECTIONS  
SURFAC LINWORK  
BOOK 26  
200N**

Project No./No. du projet <b>13-1426-0010</b>	Sheet/Fauille <b>26</b> OF 73	Revision no./ La Révision no. <b>1</b>
--	-------------------------------------	--



SECTION 00N  
SEE SCALE

CADD FILE LOCN: N:\CLIENT\GIANT MINE\99\_PROJECTS\13-1426-0010\PHASE 1000\1103\DOC. #067\02\_PRODUCTION\FOR TENDER\GEOLOGY SECTIONS\SRPT-067\_C23 TO 26-R1 - SECTIONS - B306-SECTION 125N TO 200N.DWG





**PRELIMINARY**  
NOT FOR CONSTRUCTION



- LEGEND**
- 200 N
  - IMG COORDINATE SYSTEM
  - TOPOGRAPHY
  - UNKNOWN ACCESSIBILITY
  - MAN ACCESSIBLE DEVELOPMENTS
  - EQUIPMENT ACCESSIBLE DEVELOPMENTS
  - INACCESSIBLE DEVELOPMENTS
  - STOPE VOIDS
  - NON ARSENIC STOPES
  - ARSENIC CHAMBERS AND STOPES
  - CMS SURVEYS
  - PITS
  - BULKHEADS
  - PILLARS
  - DRILLHOLE LOCATIONS

- NOTES**
1. GRID DISPLAYED IS IN UTM AND SHOWN FOR INFORMATION ONLY.
  2. DRILLHOLE LOCATIONS SHOWN ARE APPROXIMATE. SEE SURPAC MODEL FOR MORE INFORMATION.
  3. DRILLHOLE COLLAR LOCATED OFF SECTION.



**DO NOT SCALE DRAWINGS**

Revision/	Description/	Date/
Revisión/	Descripción/	Fecha/
1	ISSUED FOR TENDER WITH DOC. #067	2014-02-12
0	ISSUED FOR TENDER WITH DOC. #067	2014-01-31
B	ISSUED FOR TENDER WITH DOC. #067	2014-01-24
A	ISSUED FOR TENDER WITH DOC. #067	2013-12-03

Client/client

**PUBLIC WORKS  
GOVERNMENT SERVICES  
CANADA**

Project title/Titre du projet  
**GIANT MINE  
REMEDIATION PROJECT  
YELLOWKNIFE, N.W.T.**

**UNDERGROUND**

Approved by/Approve par  
**DTK**

Designed by/Concept par  
**CY**

Drawn by/Dessine par  
**TAK**

PWGSC Project Manager/Administrateur de Projets TPSCG  
**DAVE COLBOURNE**

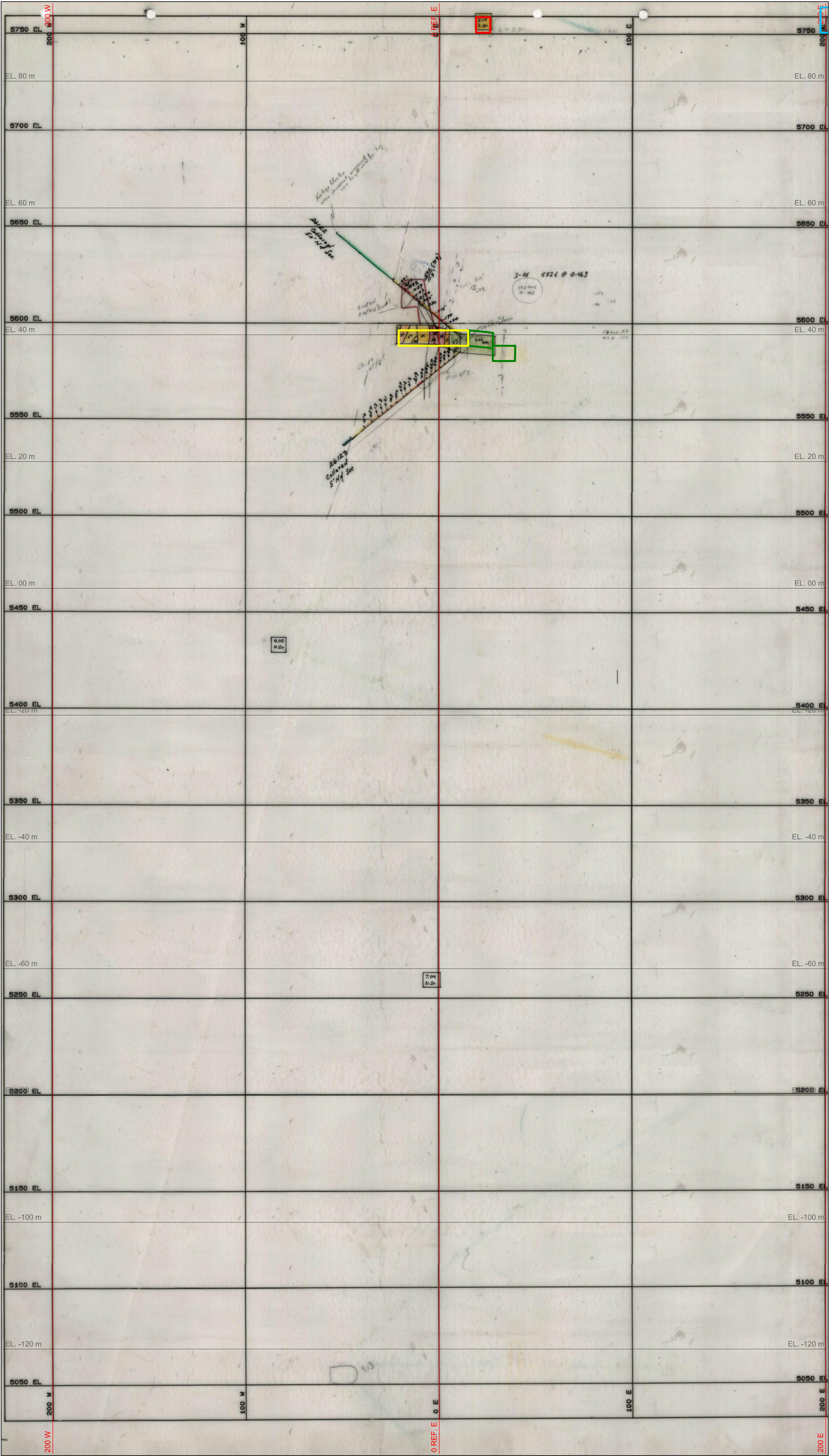
PWGSC, Architectural and Engineering Resources Manager /  
Ressources Architectural et de Directeur d'ingénierie, TPSCG

Client/client  
**PWGSC**

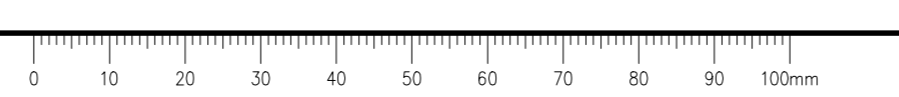
Drawing title/Titre du dessin

**B3-06 SECTIONS  
SURPAC LINENWORK  
BOOK 26  
225N**

Project No./No. du projet <b>13-1426-0010</b>	Sheet/Fauille <b>27</b> OF 73	Revision no./ La Révision no. <b>1</b>
--	-------------------------------------	--



**SECTION 225N**  
SEE SCALE



CADD FILE LOC: N:\CLIENT\GIANT MINE\99\_PROJECTS\13-1426-0010\PHASE 1000\1103\DOC. #067\02\_PRODUCTION\FOR TENDER\GEOLOGY SECTIONS\SRPT-067\_CF27 TO 30-R1 - SECTIONS - B306-SECTION 225N TO 300N.DWG



**PRELIMINARY**  
NOT FOR CONSTRUCTION



- LEGEND**
- 200 N
  - IMG COORDINATE SYSTEM
  - TOPOGRAPHY
  - UNKNOWN ACCESSIBILITY
  - MAN ACCESSIBLE DEVELOPMENTS
  - EQUIPMENT ACCESSIBLE DEVELOPMENTS
  - INACCESSIBLE DEVELOPMENTS
  - STOPE VOIDS
  - NON-ARSENIC STOPES
  - ARSENIC STOPES AND STOPES
  - CMS SURVEYS
  - PITS
  - BULKHEADS
  - PILLARS
  - DRILLHOLE LOCATIONS

- NOTES**
1. GRID DISPLAYED IS IN IMG AND SHOWN FOR INFORMATION ONLY.
  2. DRILLHOLE LOCATIONS SHOWN ARE APPROXIMATE. SEE SURPAC MODEL FOR MORE INFORMATION.
  3. DRILLHOLE COLLAR LOCATED OFF SECTION.



DO NOT SCALE DRAWINGS

Revision/	Description/Description	Date/Date
1	ISSUED FOR TENDER WITH DOC #067	2014-02-12
0	ISSUED FOR TENDER WITH DOC #067	2014-01-31
B	ISSUED FOR TENDER WITH DOC #067	2014-01-24
A	ISSUED FOR TENDER WITH DOC #067	2013-12-03

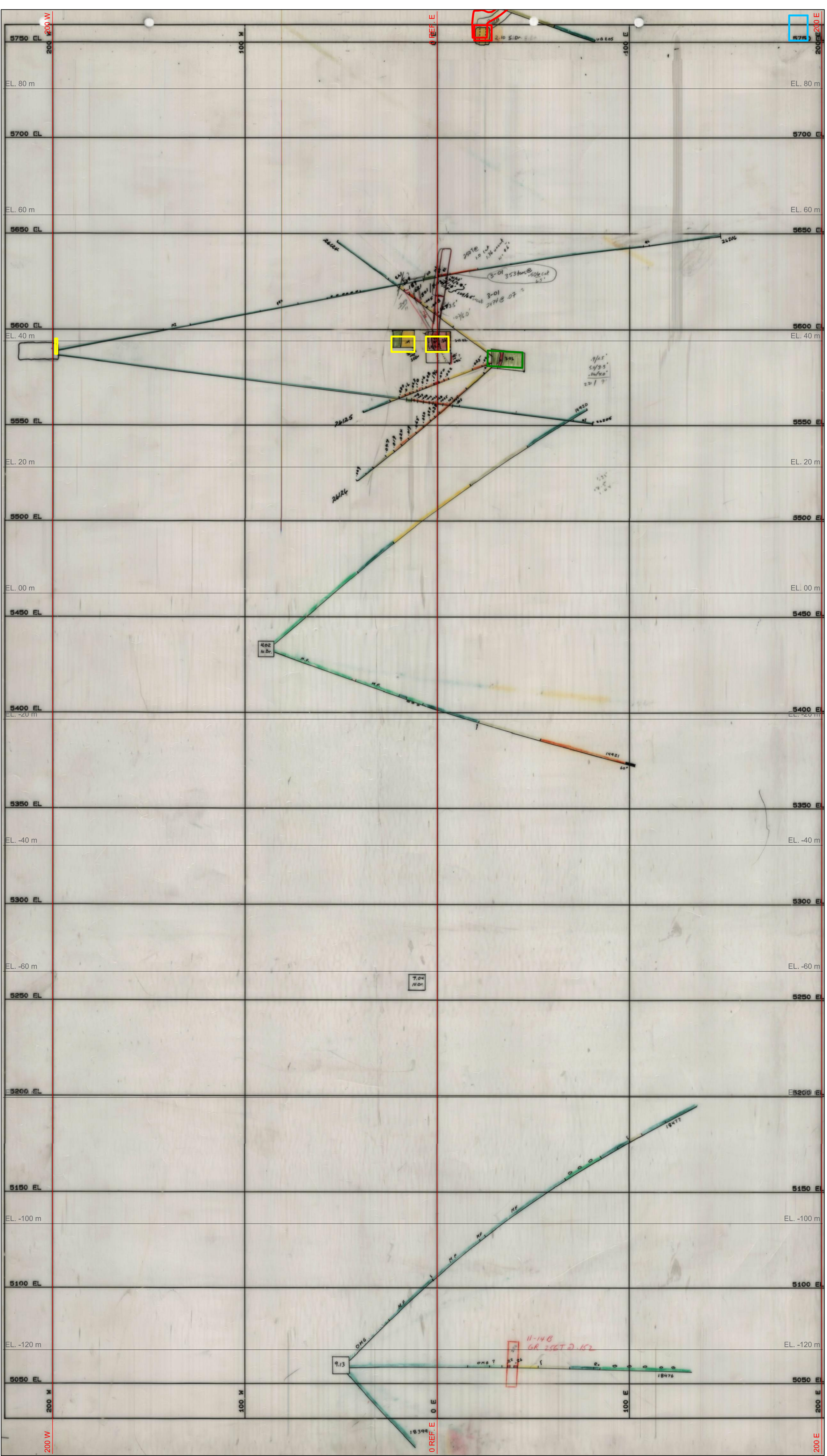
Client/client  
**PUBLIC WORKS  
GOVERNMENT SERVICES  
CANADA**

Project title/Titre du projet  
**GIANT MINE  
REMEDATION PROJECT  
YELLOWKNIFE, N.W.T.**  
  
**UNDERGROUND**

Approved by/Approve par  
**DTK**  
Designed by/Concept par  
**CY**  
Drawn by/Dessine par  
**TAK**  
PWGSC Project Manager/Administrateur de Projets TPSCG  
**DAVE COLBOURNE**  
PWGSC, Architectural and Engineering Resources Manager/  
Ressources Architectural et de Directeur d'ingénierie, TPSCG

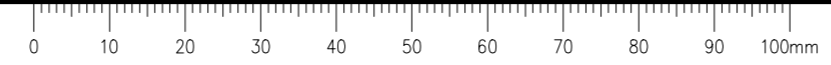
Client/client  
**PWGSC**  
Drawing title/Titre du dessin  
**B3-06 SECTIONS  
SURPAC LINENWORK  
BOOK 26  
250N**

Project No./No. du projet <b>13-1426-0010</b>	Sheet/Fauille <b>28</b> OF 73	Revision no./ La Révision no. <b>1</b>
--	-------------------------------------	--



**SECTION 250N**  
SEE SCALE

CADD FILE LOC: N:\CLIENT\GIANT MINE\99\_PROJECTS\13-1426-0010\PHASE 1000\1103\DOC #067\02\_PRODUCTION\FOR TENDER\GEOLOGY SECTIONS\RPT-067\_C27 TO 30-R1 - SECTIONS - B306-SECTION 225N TO 300N.DWG





**PRELIMINARY**  
NOT FOR CONSTRUCTION



- LEGEND**
- 200N
  - IMG COORDINATE SYSTEM
  - TOPOGRAPHY
  - UNKNOWN ACCESSIBILITY
  - MAN ACCESSIBLE DEVELOPMENTS
  - EQUIPMENT ACCESSIBLE DEVELOPMENTS
  - INACCESSIBLE DEVELOPMENTS
  - STOPE VOIDS
  - NON-ARSENIC STOPES
  - ARSENIC CHAMBERS AND STOPES
  - CMS SURVEYS
  - PITS
  - BULKHEADS
  - PILLARS
  - DRILLHOLE LOCATIONS

- NOTES**
1. GRID DISPLAYED IS IN IMG AND SHOWN FOR INFORMATION ONLY.
  2. DRILLHOLE LOCATIONS SHOWN ARE APPROXIMATE. SEE SURPAC MODEL FOR MORE INFORMATION.
  3. DRILLHOLE COLLAR LOCATED OFF SECTION.



DO NOT SCALE DRAWINGS

Revision/	Description/Description	Date/Date
1	ISSUED FOR TENDER WITH DOC. #067	2014-02-12
0	ISSUED FOR TENDER WITH DOC. #067	2014-01-31
B	ISSUED FOR TENDER WITH DOC. #067	2014-01-24
A	ISSUED FOR TENDER WITH DOC. #067	2013-12-03

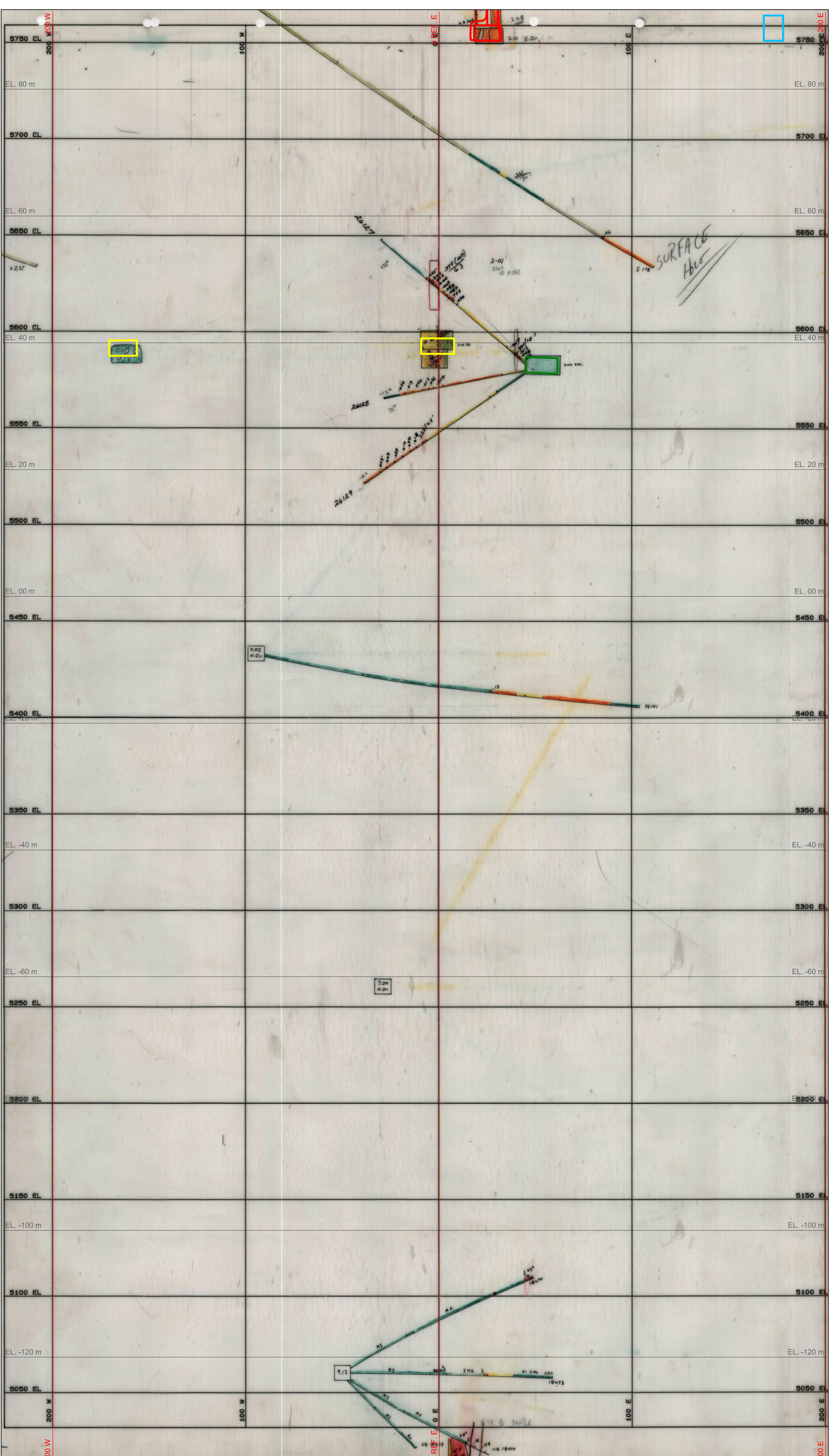
Client/client  
**PUBLIC WORKS  
GOVERNMENT SERVICES  
CANADA**

Project title/Titre du projet  
**GIANT MINE  
REMEDIATION PROJECT  
YELLOWKNIFE, N.W.T.**  
  
**UNDERGROUND**

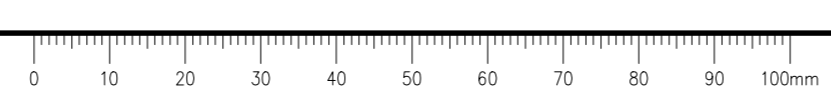
Approved by/Approve par  
**DTK**  
Designed by/Concept par  
**CY**  
Drawn by/Dessine par  
**TAK**  
PWGSC Project Manager/Administrateur de Projets TPSCG  
**DAVE COLBOURNE**  
PWGSC, Architectural and Engineering Resources Manager /  
Ressources Architectural et de Directeur d'ingénierie, TPSCG

Client/client  
**PWGSC**  
Drawing title/Titre du dessin  
**B3-06 SECTIONS  
SURPAC LINENWORK  
BOOK 26  
275N**

Project No./No. du projet <b>13-1426-0010</b>	Sheet/Fauille <b>29</b> OF 73	Revision no./ La Révision no. <b>1</b>
--	-------------------------------------	--



SECTION 275N  
SEE SCALE



CADD FILE LOCN: N:\CLIENT\GIANT MINE\99\_PROJECTS\13-1426-0010\PHASE 1000\1103\DOC. #067\02\_PRODUCTION\FOR TENDER\GEOLOGY SECTIONS\SRPT-067\_C27 TO 30-R1 - SECTIONS - B306-SECTION 225N TO 300N.DWG



**PRELIMINARY**  
NOT FOR CONSTRUCTION



- LEGEND**
- 200 N
  - TOPOGRAPHY
  - UNKNOWN ACCESSIBILITY
  - MAN ACCESSIBLE DEVELOPMENTS
  - EQUIPMENT ACCESSIBLE DEVELOPMENTS
  - INACCESSIBLE DEVELOPMENTS
  - SLOPE VOIDS
  - NON-ARSENIC STOPES
  - ARSENIC CHAMBERS AND STOPES
  - CMS SURVEYS
  - PITS
  - BULKHEADS
  - PILLARS
  - DRILLHOLE LOCATIONS

- NOTES**
1. GRID DISPLAYED IS IN UTM AND SHOWN FOR INFORMATION ONLY.
  2. DRILLHOLE LOCATIONS SHOWN ARE APPROXIMATE. SEE SURFAC MODEL FOR MORE INFORMATION.
  3. DRILLHOLE COLLAR LOCATED OFF SECTION.



DO NOT SCALE DRAWINGS

Revision/	Description/Description	Date/Date
1	ISSUED FOR TENDER WITH DOC. #067	2014-02-12
0	ISSUED FOR TENDER WITH DOC. #067	2014-01-31
B	ISSUED FOR TENDER WITH DOC. #067	2014-01-24
A	ISSUED FOR TENDER WITH DOC. #067	2013-12-03

Client/client  
**PUBLIC WORKS  
GOVERNMENT SERVICES  
CANADA**

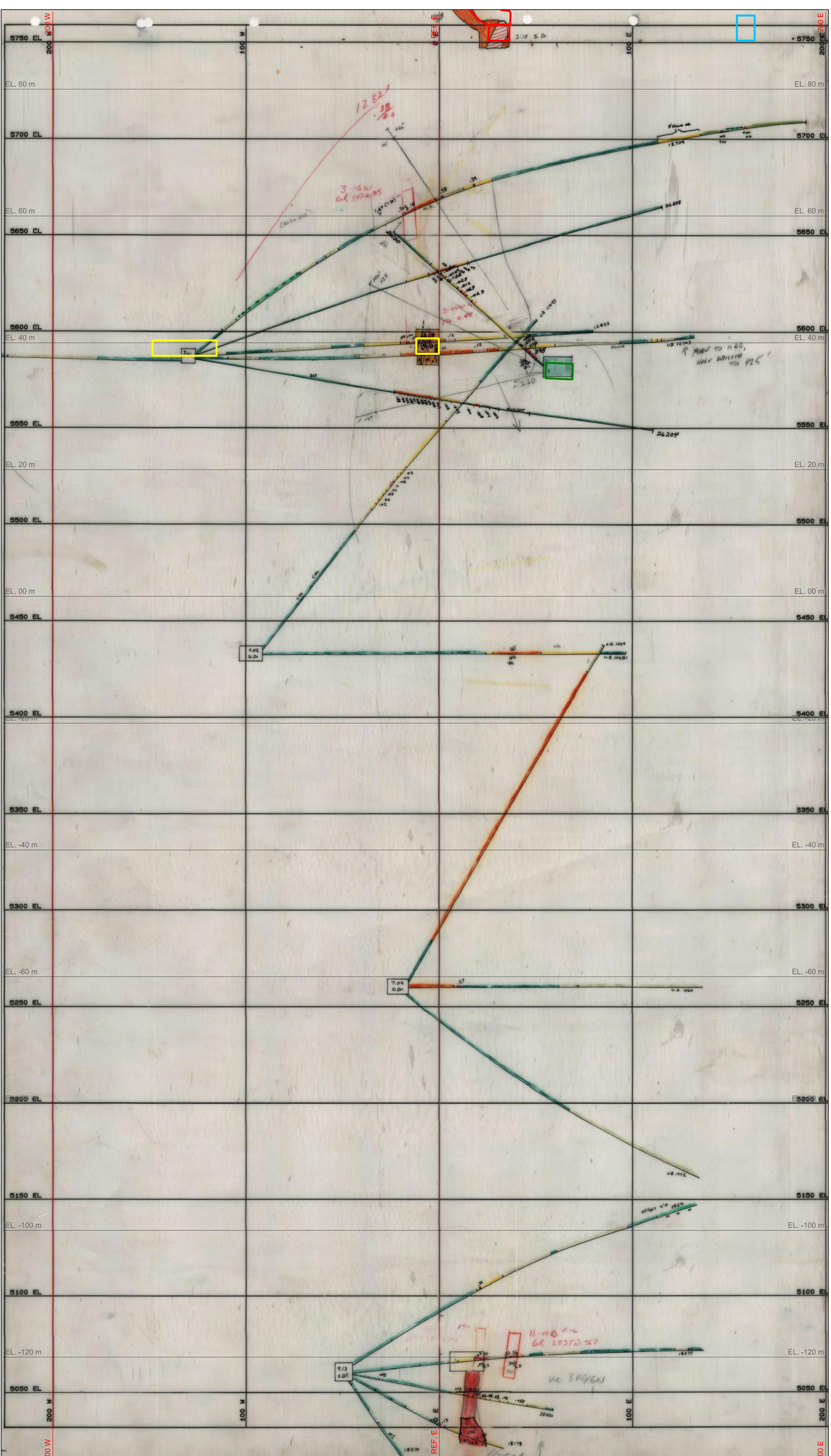
Project title/Titre du projet  
**GIANT MINE  
REMEDIATION PROJECT  
YELLOWKNIFE, N.W.T.**  
  
**UNDERGROUND**

Approved by/Approve par  
**DTK**  
Designed by/Concept par  
**CY**  
Drawn by/Dessine par  
**TAK**  
PWGSC Project Manager/Administrateur de Projets TPSCG  
**DAVE COLBOURNE**  
PWGSC, Architectural and Engineering Resources Manager /  
Ressources Architectural et de Directeur d'ingénierie, TPSCG

Client/client  
**PWGSC**

Drawing title/Titre du dessin  
**B3-06 SECTIONS  
SURFAC LINENWORK  
BOOK 26  
300N**

Project No./No. du projet  
**13-1426-0010**  
Sheet/Fauille  
**30**  
Revision no./  
La Révision no.  
**1**  
OF 73



**SECTION 300N**  
SEE SCALE

CADD FILE LOC: N:\CLIENT\GIANT MINE\99\_PROJECTS\13-1426-0010\PHASE 1000\1103\DOC. #68702\_PRODUCTION\FOR TENDER\GEOLOGY SECTIONS\RPT-067\_C27 TO 30-R1 - SECTIONS - B306-SECTION 225N TO 300N.DWG



**PRELIMINARY**  
NOT FOR CONSTRUCTION



**LEGEND**

- 200 N
- IMG COORDINATE SYSTEM
- TOPOGRAPHY
- UNKNOWN ACCESSIBILITY
- MAN ACCESSIBLE DEVELOPMENTS
- EQUIPMENT ACCESSIBLE DEVELOPMENTS
- INACCESSIBLE DEVELOPMENTS
- STOPE VOIDS
- NON-ARSENIC STOPES
- ARSENIC CHAMBERS AND STOPES
- CMS SURVEYS
- PITS
- BULKHEADS
- PILLARS
- DRILLHOLE LOCATIONS

**NOTES**

1. GRID DISPLAYED IS IN IMG AND SHOWN FOR INFORMATION ONLY.
2. DRILLHOLE LOCATIONS SHOWN ARE APPROXIMATE. SEE SURPAC MODEL FOR MORE INFORMATION.
3. DRILLHOLE COLLAR LOCATED OFF SECTION.



**DO NOT SCALE DRAWINGS**

Revision/	Description/	Date/Date
1	ISSUED FOR TENDER WITH DOC. #067	2014-02-12
0	ISSUED FOR TENDER WITH DOC. #067	2014-01-31
B	ISSUED FOR TENDER WITH DOC. #067	2014-01-24
A	ISSUED FOR TENDER WITH DOC. #067	2013-12-03

Client/client

**PUBLIC WORKS  
GOVERNMENT SERVICES  
CANADA**

Project title/Titre du projet

**GIANT MINE  
REMEDIATION PROJECT  
YELLOWKNIFE, N.W.T.**

**UNDERGROUND**

Approved by/Approve par

**DTK**

Designed by/Concept par

**CY**

Drawn by/Dessine par

**TAK**

PWGC Project Manager/Administrateur de Projets TPSCG

**DAVE COLBOURNE**

PWGC, Architectural and Engineering Resources Manager /  
Ressources Architectural et de Directeur d'Ingénierie, TPSCG

Client/client

**PWGC**

Drawing title/Titre du dessin

**B3-06 SECTIONS  
SURPAC LINWORK  
BOOK 26  
325N**

Project No./No. du projet

**13-1426-0010**

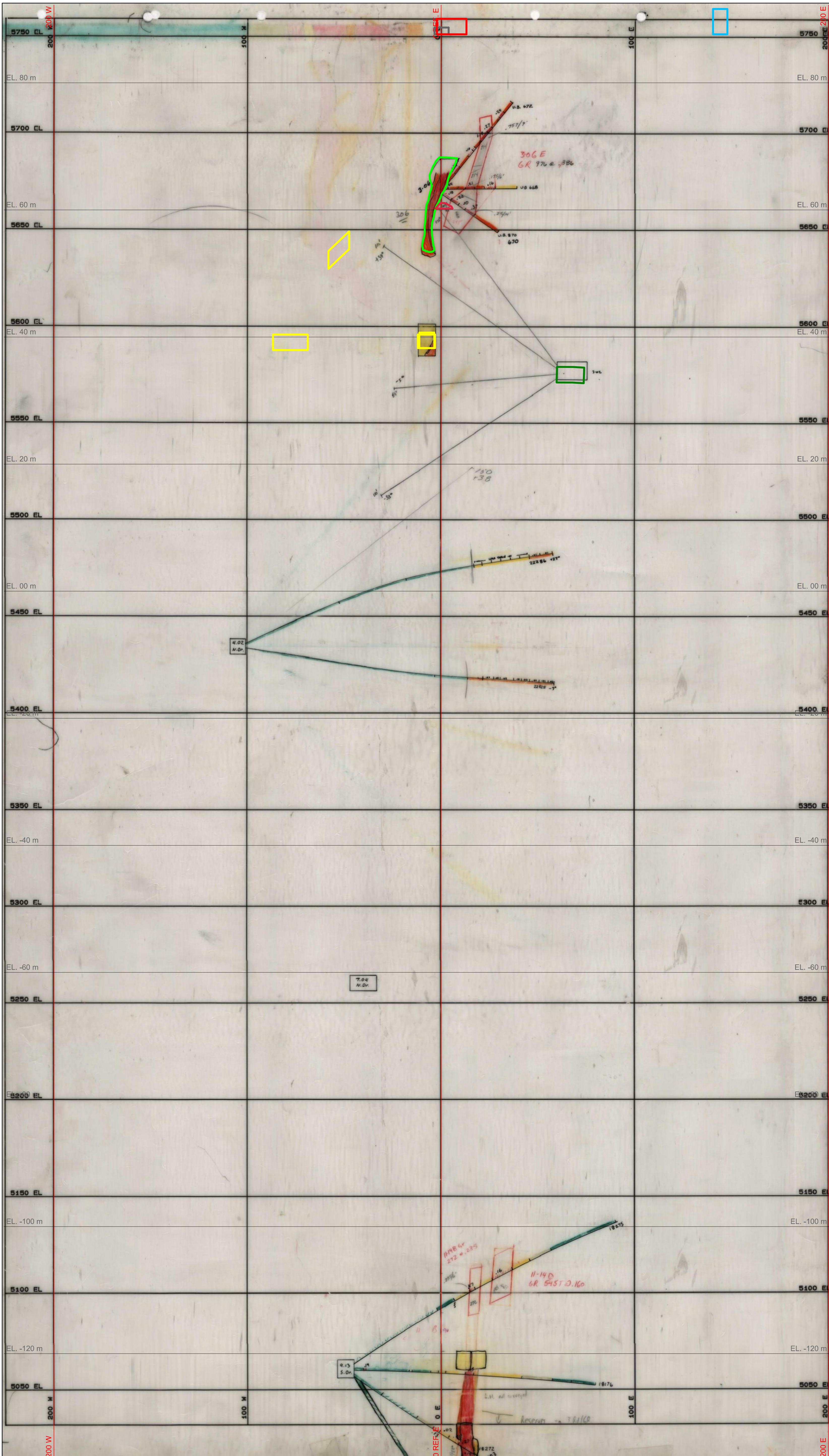
Sheet/Fauille

**31**

OF 73

Revision no./  
La Révision no.

**1**



**SECTION 325N**  
SEE SCALE



**PRELIMINARY**  
NOT FOR CONSTRUCTION



- LEGEND**
- 200 N
  - IMG COORDINATE SYSTEM
  - TOPOGRAPHY
  - UNKNOWN ACCESSIBILITY
  - MAN ACCESSIBLE DEVELOPMENTS
  - EQUIPMENT ACCESSIBLE DEVELOPMENTS
  - INACCESSIBLE DEVELOPMENTS
  - STOPE VOIDS
  - NON ARSENIC STOPES
  - ARSENIC CHAMBERS AND STOPES
  - CMS SURVEYS
  - PITS
  - BULKHEADS
  - PILLARS
  - DRILLHOLE LOCATIONS

- NOTES**
1. GRID DISPLAYED IS IN IMS AND SHOWN FOR INFORMATION ONLY.
  2. DRILLHOLE LOCATIONS SHOWN ARE APPROXIMATE. SEE SURFAC MODEL FOR MORE INFORMATION.
  3. DRILLHOLE COLLAR LOCATED OFF SECTION.



DO NOT SCALE DRAWINGS

Revision/	Description/Description	Date/Date
1	ISSUED FOR TENDER WITH DOC. #067	2014-02-12
0	ISSUED FOR TENDER WITH DOC. #067	2014-01-31
B	ISSUED FOR TENDER WITH DOC. #067	2014-01-24
A	ISSUED FOR TENDER WITH DOC. #067	2013-12-03

**PUBLIC WORKS  
GOVERNMENT SERVICES  
CANADA**

Project title/Titre du projet  
**GIANT MINE  
REMEDIATION PROJECT  
YELLOWKNIFE, N.W.T.**

**UNDERGROUND**

Approved by/Approve par  
**DTK**

Designed by/Concept par  
**CY**

Drawn by/Dessine par  
**TAK**

PWOSC Project Manager/Administrateur de Projets TPSCC  
**DAVE COLBOURNE**

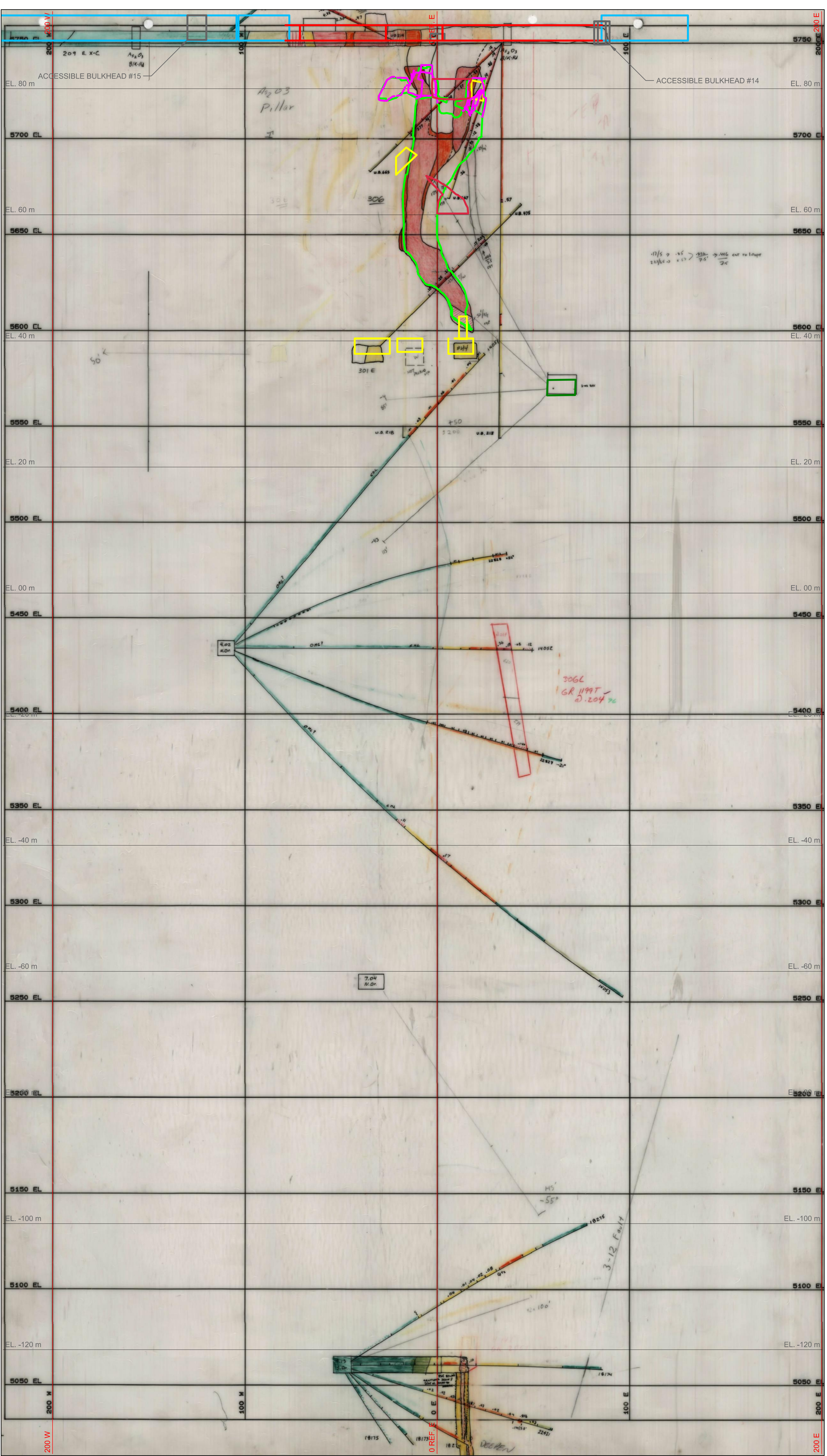
PWOSC, Architectural and Engineering Resources Manager /  
Ressources Architectural et de Directeur d'Ingénierie, TPSCC

Client/client  
**PWOSC**

Drawing title/Titre du dessin

**B3-06 SECTIONS  
SURFAC LINWORK  
BOOK 26  
350N**

Project No./No. du projet <b>13-1426-0010</b>	Sheet/Fauille <b>32</b> OF 73	Revision no./ La Révision no. <b>1</b>
--	-------------------------------------	--



**SECTION 350N**  
SEE SCALE

CADD FILE LOCN: N:\CLIENT\GIANT MINE\99\_PROJECTS\13-1426-0010\PHASE 1000\103\DOC. #067\02\_PRODUCTION\FOR TENDER\GEOLOGY SECTIONS\SRPT-067\_C31 TO 34-R1 - SECTIONS - B306-SECTION 325N TO 400N.DWG



**PRELIMINARY**  
 NOT FOR CONSTRUCTION



- LEGEND**
- 200 M IMG COORDINATE SYSTEM
  - TOPOGRAPHY
  - UNKNOWN ACCESSIBILITY
  - MAN ACCESSIBLE DEVELOPMENTS
  - EQUIPMENT ACCESSIBLE DEVELOPMENTS
  - INACCESSIBLE DEVELOPMENTS
  - STOPE VOIDS
  - NON-ARSENIC STOPES
  - ARSENIC CHAMBERS AND STOPES
  - CMS SURVEYS
  - PITS
  - BULKHEADS
  - PILLARS
  - DRILLHOLE LOCATIONS

- NOTES**
1. GRID DISPLAYED IS IN IMG AND SHOWN FOR INFORMATION ONLY.
  2. DRILLHOLE LOCATIONS SHOWN ARE APPROXIMATE. SEE SURPAC MODEL FOR MORE INFORMATION.
  3. DRILLHOLE COLLAR LOCATED OFF SECTION.



**DO NOT SCALE DRAWINGS**

Revision/	Description/Description	Date/Date
1	ISSUED FOR TENDER WITH DOC. #067	2014-02-12
0	ISSUED FOR TENDER WITH DOC. #067	2014-01-31
B	ISSUED FOR TENDER WITH DOC. #067	2014-01-24
A	ISSUED FOR TENDER WITH DOC. #067	2013-12-03

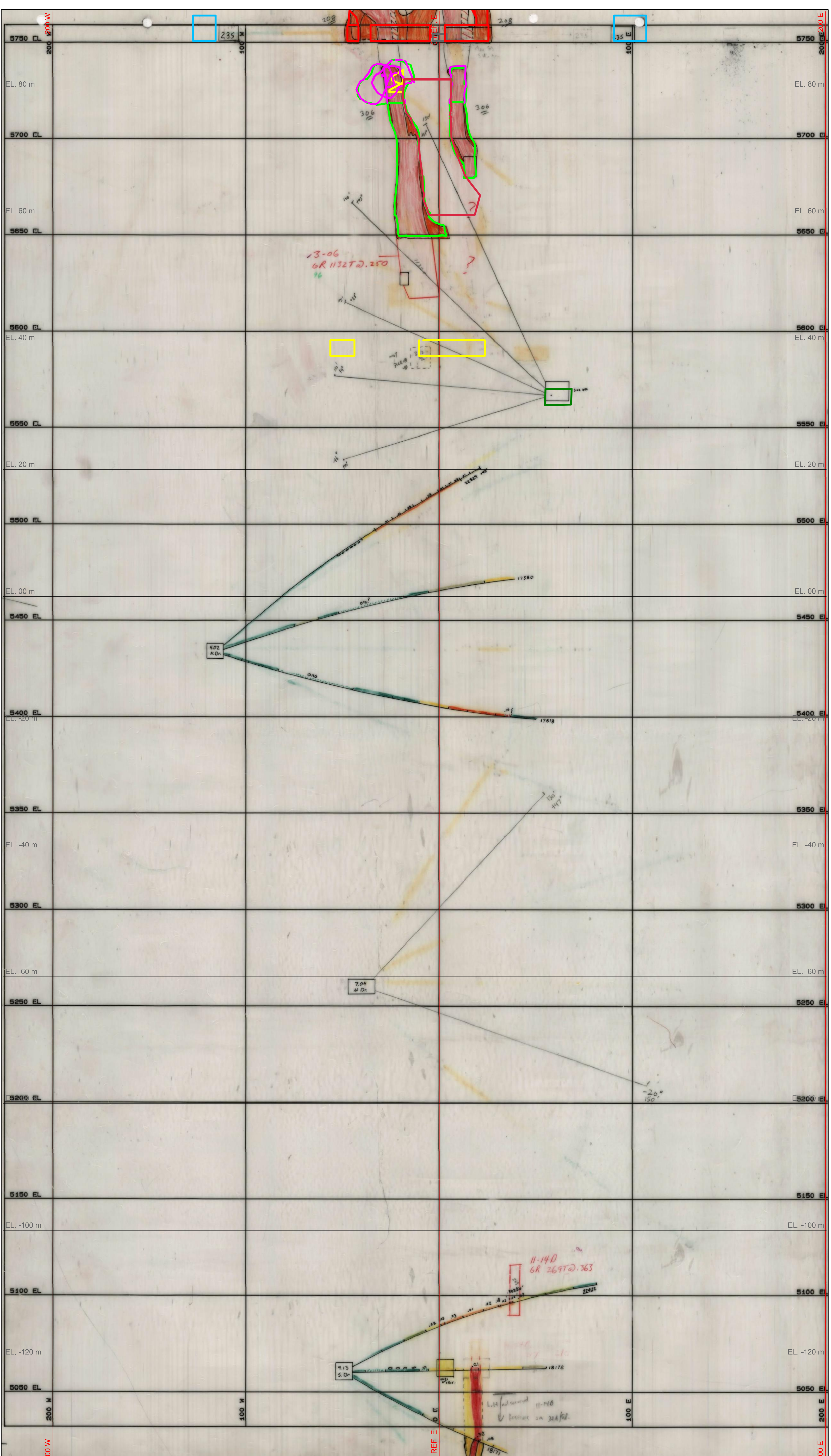
Client/client  
**PUBLIC WORKS  
 GOVERNMENT SERVICES  
 CANADA**

Project title/Titre du projet  
**GIANT MINE  
 REMEDIATION PROJECT  
 YELLOWKNIFE, N.W.T.**  
**UNDERGROUND**

Approved by/Approve par  
**DTK**  
 Designed by/Concept par  
**CY**  
 Drawn by/Dessine par  
**TAK**  
 PWGSC Project Manager/Administrateur de Projets TPSCG  
**DAVE COLBOURNE**  
 PWGSC, Architectural and Engineering Resources Manager/  
 Ressources Architectural et de Directeur d'ingénierie, TPSCG

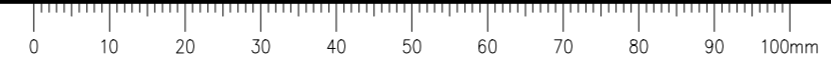
Client/client  
**PWGSC**  
 Drawing title/Titre du dessin  
**B3-06 SECTIONS  
 SURPAC LINWORK  
 BOOK 26  
 375N**

Project No./No. du projet <b>13-1426-0010</b>	Sheet/Fauille <b>33</b> OF 73	Revision no./ La Révision no. <b>1</b>
--	-------------------------------------	--



**SECTION 375N**  
 SEE SCALE

CADD FILE LOCN: N:\CLIENT\GIANT MINE\99\_PROJECTS\13-1426-0010\PHASE 1000\1103\DOC. #067\02\_PRODUCTION\FOR TENDER\GEOLOGY SECTIONS\SURPAC\CF31 TO 34-R1 - SECTIONS - B306-SECTION 325N TO 400N.DWG





**PRELIMINARY**  
NOT FOR CONSTRUCTION



- LEGEND**
- 200 N
  - 200 N
  - TOPOGRAPHY
  - UNKNOWN ACCESSIBILITY
  - MAN ACCESSIBLE DEVELOPMENTS
  - EQUIPMENT ACCESSIBLE DEVELOPMENTS
  - INACCESSIBLE DEVELOPMENTS
  - STOPE VOIDS
  - NON-ARSENIC STOPES
  - ARSENIC CHAMBERS AND STOPES
  - CMS SURVEYS
  - PITS
  - BULKHEADS
  - PILLARS
  - DRILLHOLE LOCATIONS

- NOTES**
1. GRID DISPLAYED IS IN UTM AND SHOWN FOR INFORMATION ONLY.
  2. DRILLHOLE LOCATIONS SHOWN ARE APPROXIMATE. SEE SURFAC MODEL FOR MORE INFORMATION.
  3. DRILLHOLE COLLAR LOCATED OFF SECTION.



DO NOT SCALE DRAWINGS

Revision/	Description/Description	Date/Date
1	ISSUED FOR TENDER WITH DOC #067	2014-02-12
0	ISSUED FOR TENDER WITH DOC #067	2014-01-31
B	ISSUED FOR TENDER WITH DOC #067	2014-01-24
A	ISSUED FOR TENDER WITH DOC #067	2013-12-03

Client/client  
**PUBLIC WORKS  
GOVERNMENT SERVICES  
CANADA**

Project title/Titre du projet  
**GIANT MINE  
REMEDIATION PROJECT  
YELLOWKNIFE, N.W.T.**

Approved by/Approve par  
**DTK**

Designed by/Concept par  
**CY**

Drawn by/Dessine par  
**TAK**

PWGSC Project Manager/Administrateur de Projets TPSCG  
**DAVE COLBOURNE**

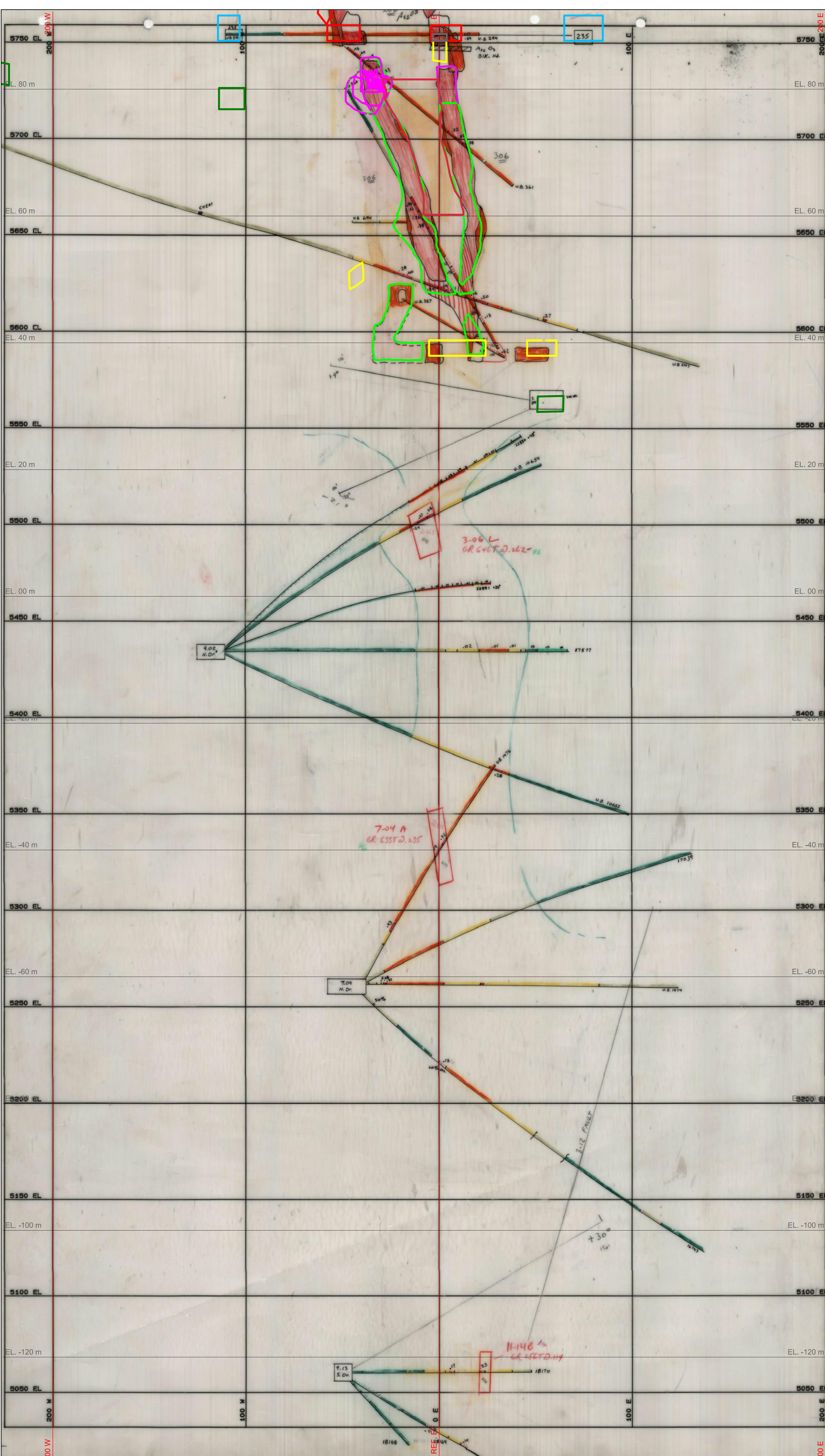
PWGSC, Architectural and Engineering Resources Manager /  
Ressources Architectural et de Directeur d'ingénierie, TPSCG

Client/client  
**PWGSC**

Drawing title/Titre du dessin

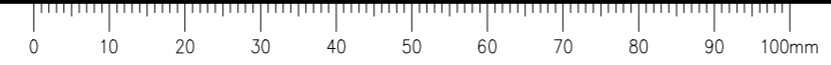
**B3-06 SECTIONS  
SURPAC LINENWORK  
BOOK 26  
400N**

Project No./No. du projet <b>13-1426-0010</b>	Sheet/Fauille <b>34</b> OF 73	Revision no./ La Révision no. <b>1</b>
--	-------------------------------------	--



**SECTION 400N**  
SEE SCALE

CADD FILE LOC: N:\CLIENT\GIANT MINE\99\_PROJECTS\13-1426-0010\PHASE 1000\103\DOC #067\02\_PRODUCTION\FOR TENDER\GEOLOGY SECTIONS\RPT-067\_CFS1 TO 34-R1 - SECTIONS - B306-SECTION 325N TO 400N.DWG





**PRELIMINARY**  
NOT FOR CONSTRUCTION

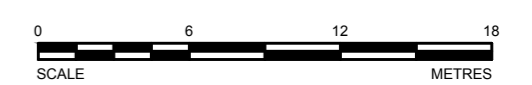


**LEGEND**

- 200 N
- IMG COORDINATE SYSTEM
- TOPOGRAPHY
- UNKNOWN ACCESSIBILITY
- MAN ACCESSIBLE DEVELOPMENTS
- EQUIPMENT ACCESSIBLE DEVELOPMENTS
- INACCESSIBLE DEVELOPMENTS
- STOPE VOIDS
- NON ARSENIC STOPES
- ARSENIC CHAMBERS AND STOPES
- CMS SURVEYS
- PITS
- BULKHEADS
- PILLARS
- DRILLHOLE LOCATIONS

**NOTES**

1. GRID DISPLAYED IS IN IMG AND SHOWN FOR INFORMATION ONLY.
2. DRILLHOLE LOCATIONS SHOWN ARE APPROXIMATE. SEE SURPAC MODEL FOR MORE INFORMATION.
3. DRILLHOLE COLLAR LOCATED OFF SECTION.



**DO NOT SCALE DRAWINGS**

Revision/	Description/Description	Date/Date
1	ISSUED FOR TENDER WITH DOC #067	2014-02-12
0	ISSUED FOR TENDER WITH DOC #067	2014-01-31
B	ISSUED FOR TENDER WITH DOC #067	2014-01-24
A	ISSUED FOR TENDER WITH DOC #067	2013-12-03

Client/client

**PUBLIC WORKS  
GOVERNMENT SERVICES  
CANADA**

Project title/Titre du projet  
**GIANT MINE  
REMEDIATION PROJECT  
YELLOWKNIFE, N.W.T.**

**UNDERGROUND**

Approved by/Approve par  
**DTK**

Designed by/Concept par  
**CY**

Drawn by/Dessine par  
**TAK**

PWGC Project Manager/Administrateur de Projets TPSCG  
**DAVE COLBOURNE**

PWGC, Architectural and Engineering Resources Manager/  
Ressources Architectural et de Directeur d'Ingénierie, TPSCG

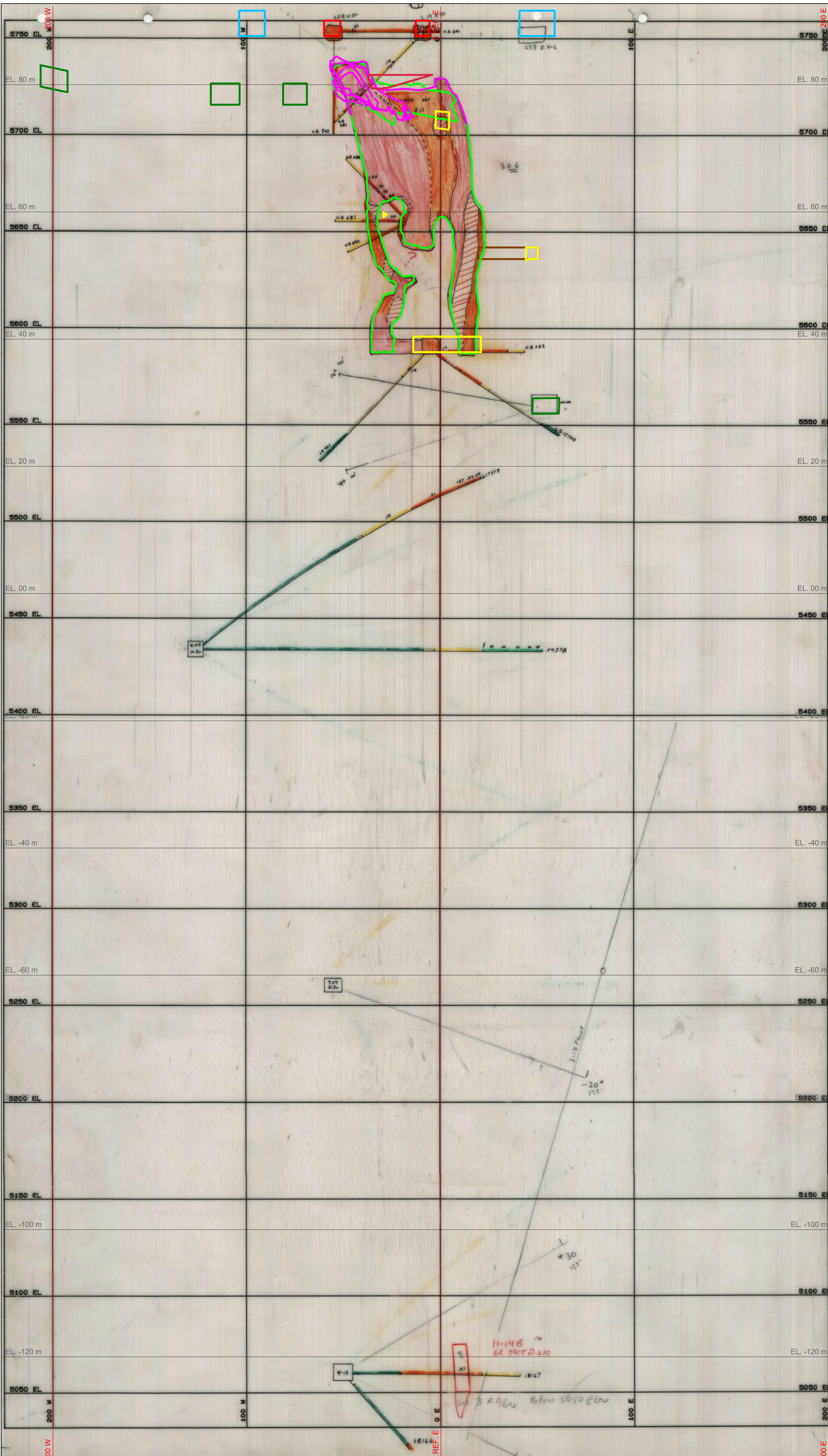
Client/client  
**PWGC**

Drawing title/Titre du dessin

**B3-06 SECTIONS  
SURPAC LINWORK  
BOOK 26  
425N**

Project No./No. du projet	Sheet/Fauille	Revision no./La Révision no.
13-1426-0010	<b>35</b> OF 73	<b>1</b>

CADD FILE LOCN: N:\CLIENT\GIANT MINE\99\_PROJECTS\13-1426-0010\PHASE 1000\1103\DOC #067\02\_PRODUCTION\FOR TENDER\GEOLOGY SECTIONS\RPT-067\_CF35 TO 38-R1 - SECTIONS - B306-SECTION 425N TO 500N.DWG



**SECTION 425N**  
SEE SCALE



**PRELIMINARY**  
NOT FOR CONSTRUCTION



- LEGEND**
- 202 N
  - IMG COORDINATE SYSTEM
  - TOPOGRAPHY
  - UNKNOWN ACCESSIBILITY
  - MAN ACCESSIBLE DEVELOPMENTS
  - EQUIPMENT ACCESSIBLE DEVELOPMENTS
  - INACCESSIBLE DEVELOPMENTS
  - STOPE VOIDS
  - NON ARSENIC STOPES
  - ARSENIC CHAMBERS AND STOPES
  - CMS SURVEYS
  - PITS
  - BULKHEADS
  - PILLARS
  - DRILLHOLE LOCATIONS

- NOTES**
1. GRID DISPLAYED IS IN IMG AND SHOWN FOR INFORMATION ONLY.
  2. DRILLHOLE LOCATIONS SHOWN ARE APPROXIMATE. SEE SURPAC MODEL FOR MORE INFORMATION.
  3. DRILLHOLE COLLAR LOCATED OFF SECTION.



DO NOT SCALE DRAWINGS

Revision/	Description/	Date/
Révision/	Description/	Date/
1	ISSUED FOR TENDER WITH DOC #067	2014-02-12
0	ISSUED FOR TENDER WITH DOC #067	2014-01-31
B	ISSUED FOR TENDER WITH DOC #067	2014-01-24
A	ISSUED FOR TENDER WITH DOC #067	2013-12-03

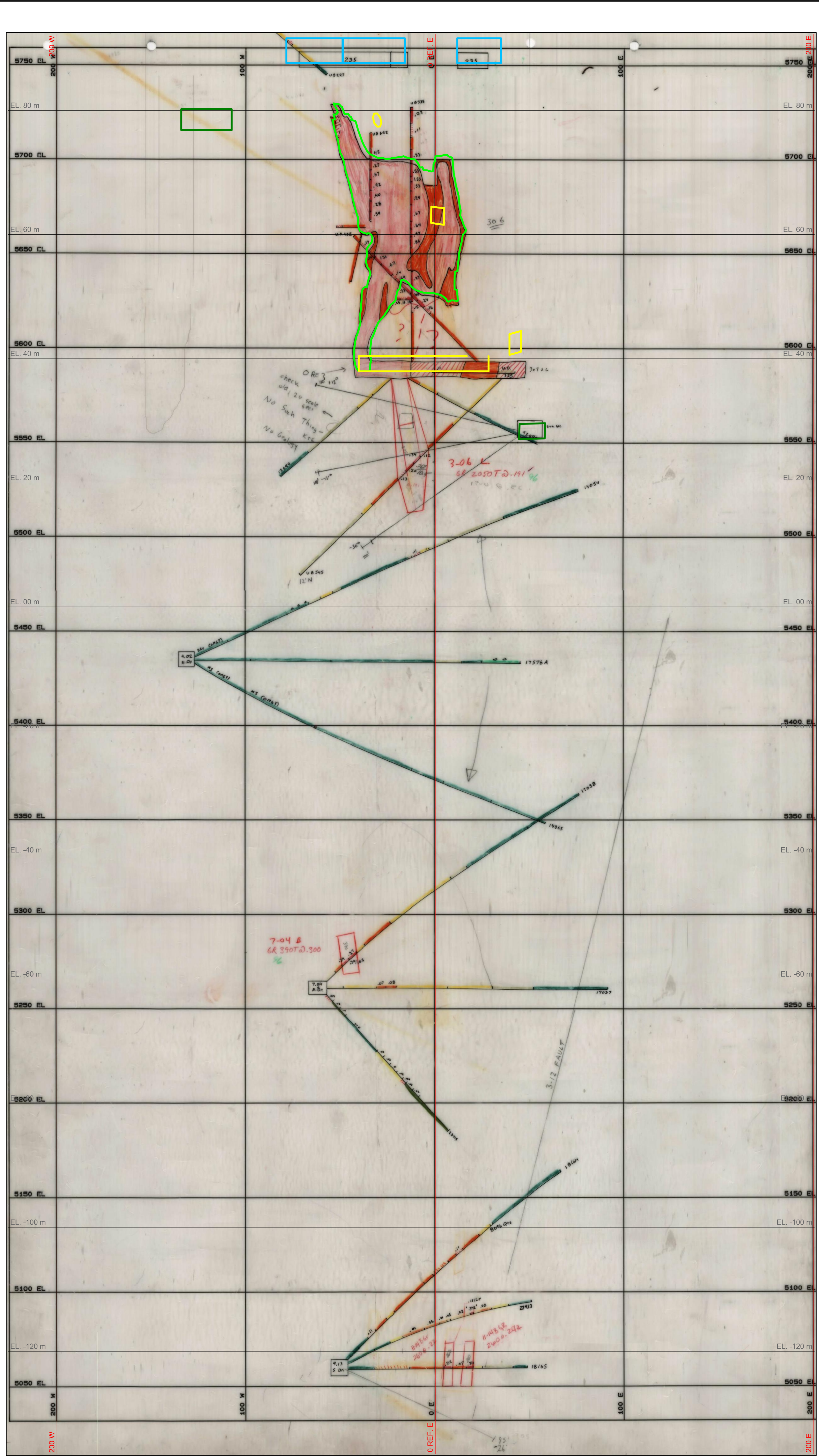
Client/client  
**PUBLIC WORKS  
GOVERNMENT SERVICES  
CANADA**

Project title/Titre du projet  
**GIANT MINE  
REMEDIATION PROJECT  
YELLOWKNIFE, N.W.T.**  
  
**UNDERGROUND**

Approved by/Approve par  
**DTK**  
Designed by/Concept par  
**CY**  
Drawn by/Dessine par  
**TAK**  
PWGSC Project Manager/Administrateur de Projets TPSCG  
**DAVE COLBOURNE**  
PWGSC, Architectural and Engineering Resources Manager/  
Ressources Architectural et de Directeur d'ingénierie, TPSCG

Client/client  
**PWGSC**  
Drawing title/Titre du dessin  
**B3-06 SECTIONS  
SURPAC LINENWORK  
BOOK 26  
450N**

Project No./No. du projet <b>13-1426-0010</b>	Sheet/Fauille <b>36</b> OF 73	Revision no./ La Révision no. <b>1</b>
--	-------------------------------------	--



**SECTION 450N**  
SEE SCALE

CADD FILE LOCN: N:\CLIENT\GIANT MINE\99\_PROJECTS\13-1426-0010\PHASE 1000\1103\DOC #067\02\_PRODUCTION\FOR TENDER\GEOLOGY SECTIONS\RPT-067\_Cf35 TO 38-R1 - SECTIONS - B306-SECTION 425N TO 500N.DWG



**PRELIMINARY**  
NOT FOR CONSTRUCTION



**LEGEND**

- 200 M
- IMG COORDINATE SYSTEM
- TOPOGRAPHY
- UNKNOWN ACCESSIBILITY
- MAN ACCESSIBLE DEVELOPMENTS
- EQUIPMENT ACCESSIBLE DEVELOPMENTS
- INACCESSIBLE DEVELOPMENTS
- STOPE VOIDS
- NON ARSENIC STOPES
- ARSENIC CHAMBERS AND STOPES
- CMS SURVEYS
- PITS
- BULKHEADS
- PILLARS
- DRILLHOLE LOCATIONS

**NOTES**

1. GRID DISPLAYED IS IN IMG AND SHOWN FOR INFORMATION ONLY.
2. DRILLHOLE LOCATIONS SHOWN ARE APPROXIMATE. SEE SURPAC MODEL FOR MORE INFORMATION.
3. DRILLHOLE COLLAR LOCATED OFF SECTION.



DO NOT SCALE DRAWINGS

Revision/	Description/Description	Date/Date
1	ISSUED FOR TENDER WITH DOC. #067	2014-02-12
0	ISSUED FOR TENDER WITH DOC. #067	2014-01-31
B	ISSUED FOR TENDER WITH DOC. #067	2014-01-24
A	ISSUED FOR TENDER WITH DOC. #067	2013-12-03

Client/client

**PUBLIC WORKS  
GOVERNMENT SERVICES  
CANADA**

Project title/Titre du projet  
**GIANT MINE  
REMEDATION PROJECT  
YELLOWKNIFE, N.W.T.**

**UNDERGROUND**

Approved by/Approve par

DTK

Designed by/Concept par

CY

Drawn by/Dessine par

TAK

PWGC Project Manager/Administrateur de Projets TPSCG

DAVE COLBOURNE

PWGC, Architectural and Engineering Resources Manager /  
Ressources Architectural et de Directeur d'ingénierie, TPSCG

Client/client

PWGC

Drawing title/Titre du dessin

**B3-06 SECTIONS  
SURPAC LINWORK  
BOOK 26  
475N**

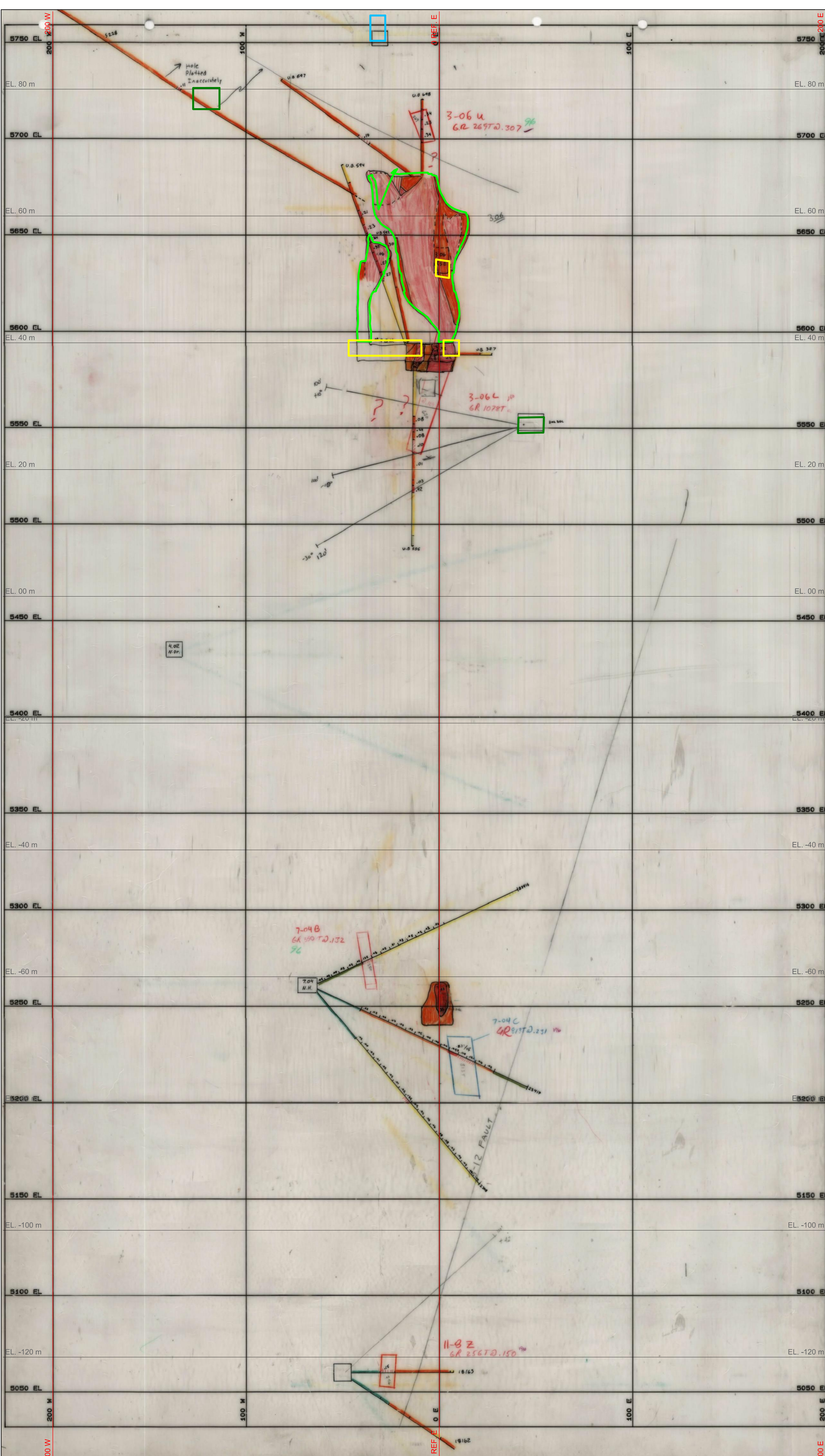
Project No./No. du projet  
**13-1426-0010**

Sheet/Fauille  
**37**

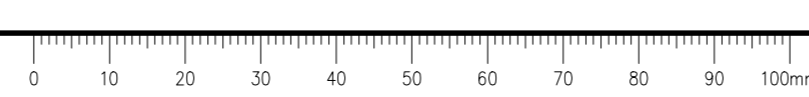
Revision no./  
La Révision no.  
**1**

OF 73

CADD FILE LOCN: N:\CLIENT\GIANT MINE\99\_PROJECTS\13-1426-0010\PHASE 1000\1103\DOC. #067\02\_PRODUCTION\FOR TENDER\GEOLOGY SECTIONS\SURPAC\_SECTION\_475N TO 500N.DWG



**SECTION 475N**  
SEE SCALE





**PRELIMINARY**  
NOT FOR CONSTRUCTION

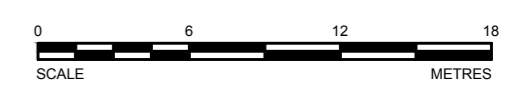


**LEGEND**

- 200 N
- IMG COORDINATE SYSTEM
- TOPOGRAPHY
- UNKNOWN ACCESSIBILITY
- MAN ACCESSIBLE DEVELOPMENTS
- EQUIPMENT ACCESSIBLE DEVELOPMENTS
- INACCESSIBLE DEVELOPMENTS
- STOPE VOIDS
- NON ARSENIC STOPES
- ARSENIC CHAMBERS AND STOPES
- CMS SURVEYS
- PITS
- BULKHEADS
- PILLARS
- DRILLHOLE LOCATIONS

**NOTES**

1. GRID DISPLAYED IS IN IMG AND SHOWN FOR INFORMATION ONLY.
2. DRILLHOLE LOCATIONS SHOWN ARE APPROXIMATE. SEE SURPAC MODEL FOR MORE INFORMATION.
3. DRILLHOLE COLLAR LOCATED OFF SECTION.



**DO NOT SCALE DRAWINGS**

Revision/	Description/Description	Date/Date
1	ISSUED FOR TENDER WITH DOC #067	2014-02-12
0	ISSUED FOR TENDER WITH DOC #067	2014-01-31
B	ISSUED FOR TENDER WITH DOC #067	2014-01-24
A	ISSUED FOR TENDER WITH DOC #067	2013-12-03

Client/client

**PUBLIC WORKS  
GOVERNMENT SERVICES  
CANADA**

Project title/Titre du projet

**GIANT MINE  
REMEDIATION PROJECT  
YELLOWKNIFE, N.W.T.**

**UNDERGROUND**

Approved by/Approve par

**DTK**

Designed by/Concept par

**CY**

Drawn by/Dessine par

**TAK**

PWGC Project Manager/Administrateur de Projets TPSCG

**DAVE COLBOURNE**

PWGC, Architectural and Engineering Resources Manager / Ressources Architectural et de Directeur d'ingénierie, TPSCG

Client/client

**PWGC**

Drawing title/Titre du dessin

**B3-06 SECTIONS  
SURPAC LINENWORK  
BOOK 26  
500N**

Project No./No. du projet

**13-1426-0010**

Sheet/Fauille

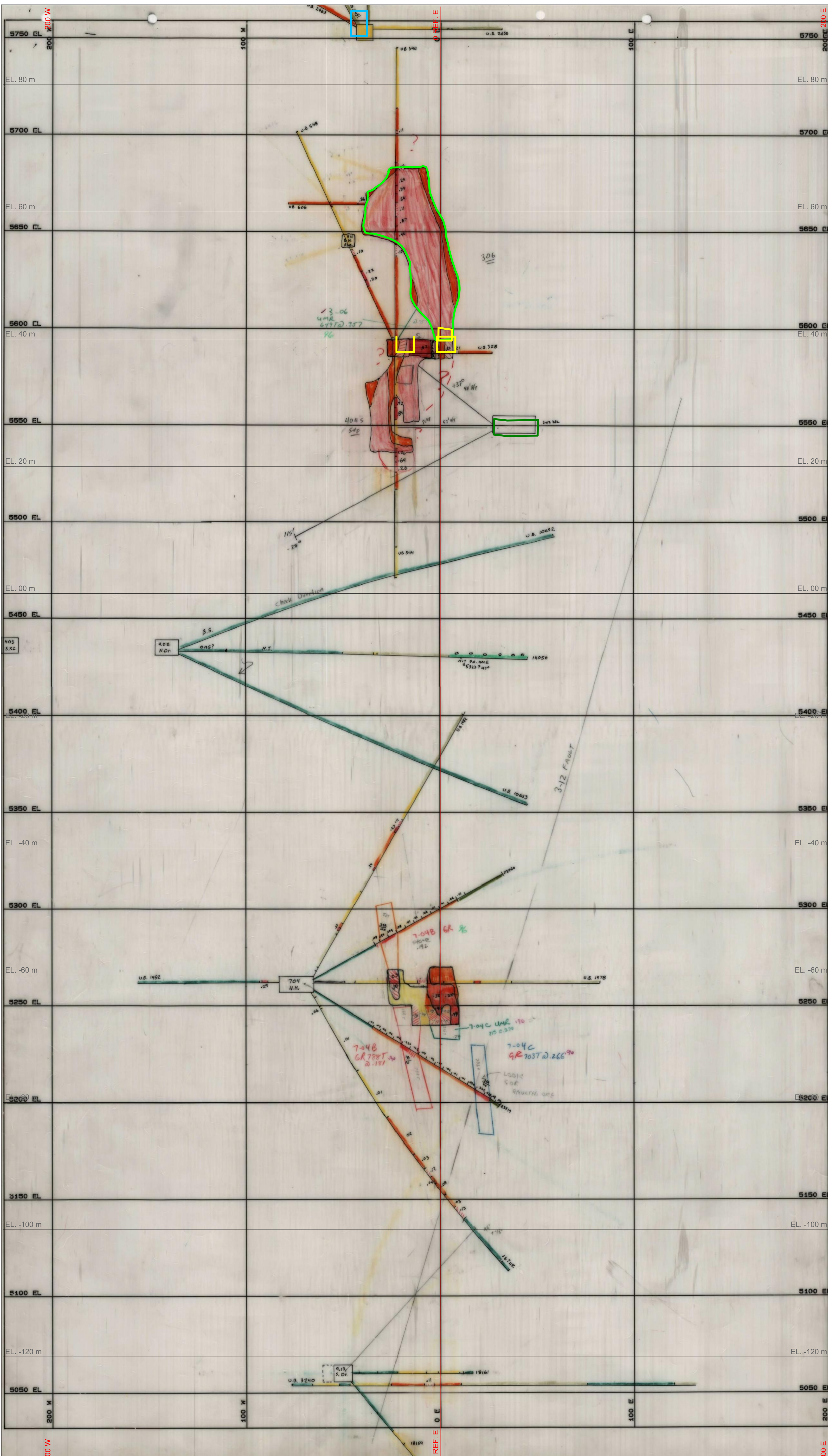
**38**

OF 73

Revision no./La Révision no.

**1**

CADD FILE LOCN: N:\CLIENT\GIANT MINE\99\_PROJECTS\13-1426-0010\PHASE 1000\1103\DOC #067\02\_PRODUCTION\FOR TENDER\GEOLOGY SECTIONS\SURPAC\B3-06-SECTION 425N TO 500N.DWG





**PRELIMINARY**  
NOT FOR CONSTRUCTION



**LEGEND**

- 200 N
- IMG COORDINATE SYSTEM
- TOPOGRAPHY
- UNKNOWN ACCESSIBILITY
- MAN ACCESSIBLE DEVELOPMENTS
- EQUIPMENT ACCESSIBLE DEVELOPMENTS
- INACCESSIBLE DEVELOPMENTS
- STOPE VOIDS
- NON-ARSENIC STOPES
- ARSENIC STOPES AND STOPES
- CMS SURVEYS
- PITS
- BULKHEADS
- PILLARS
- DRILLHOLE LOCATIONS

**NOTES**

1. GRID DISPLAYED IS IN IMG AND SHOWN FOR INFORMATION ONLY.
2. DRILLHOLE LOCATIONS SHOWN ARE APPROXIMATE. SEE SURPAC MODEL FOR MORE INFORMATION.
3. DRILLHOLE COLLAR LOCATED OFF SECTION.



**DO NOT SCALE DRAWINGS**

Revision/	Description/Description	Date/Date
1	ISSUED FOR TENDER WITH DOC. #067	2014-02-12
0	ISSUED FOR TENDER WITH DOC. #067	2014-01-31
B	ISSUED FOR TENDER WITH DOC. #067	2014-01-24
A	ISSUED FOR TENDER WITH DOC. #067	2013-12-03

Client/client

**PUBLIC WORKS  
GOVERNMENT SERVICES  
CANADA**

Project title/Titre du projet  
**GIANT MINE  
REMEDIATION PROJECT  
YELLOWKNIFE, N.W.T.**

**UNDERGROUND**

Approved by/Approve par  
**DTK**

Designed by/Concept par  
**CY**

Drawn by/Dessine par  
**TAK**

PWGC Project Manager/Administrateur de Projets TPSC  
**DAVE COLBOURNE**

PWGC, Architectural and Engineering Resources Manager/  
Ressources Architectural et de Directeur d'Ingénierie, TPSC

Client/client  
**PWGC**

Drawing title/Titre du dessin

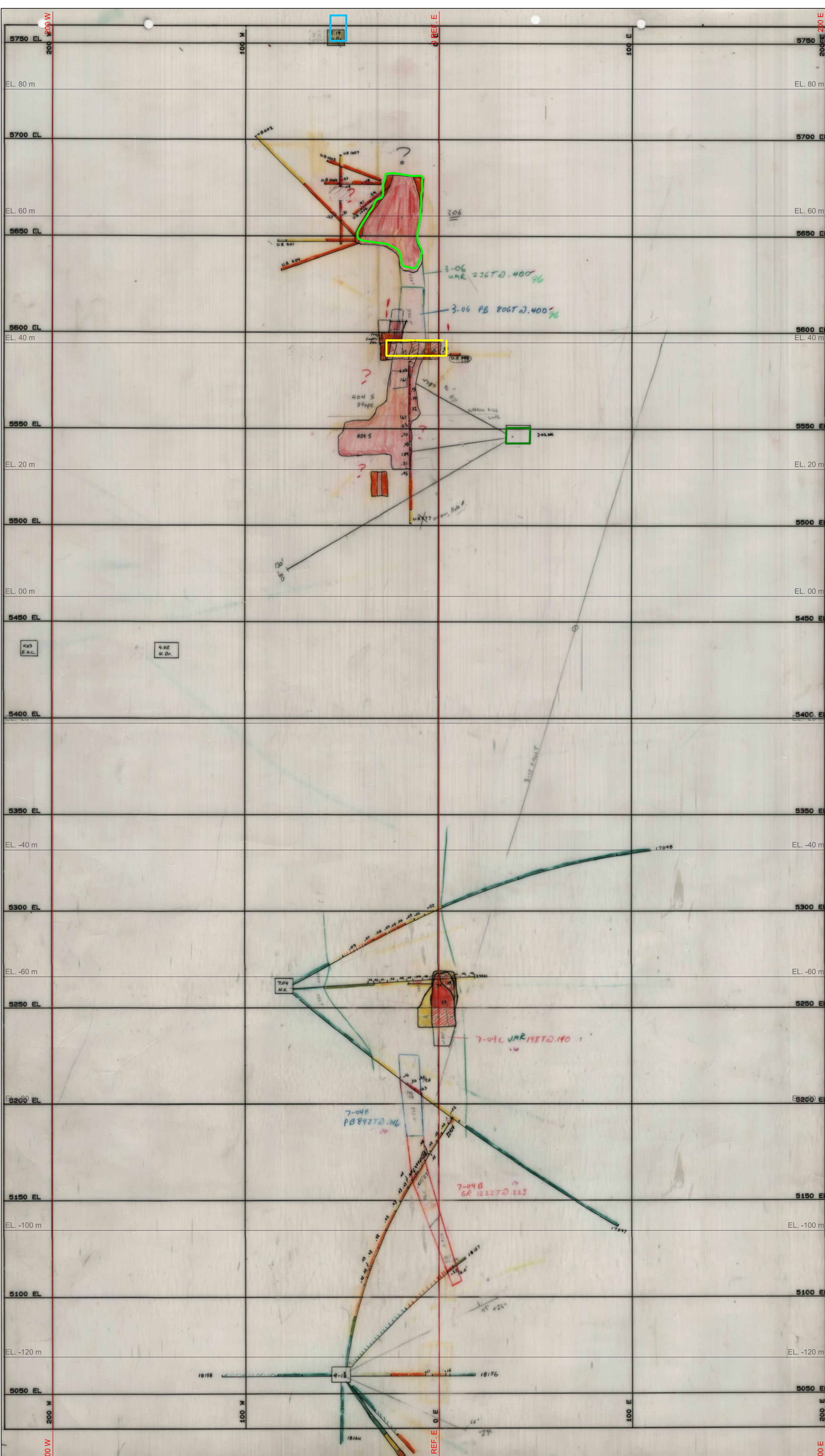
**B3-06 SECTIONS  
SURPAC LINWORK  
BOOK 26  
525N**

Project No./No. du projet  
**13-1426-0010**

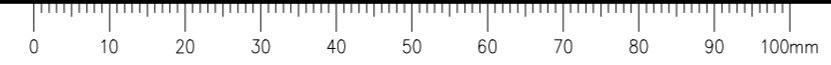
Sheet/Fauille  
**39**

Revision no./La Révision no.  
**1**

CADD FILE LOCN: N:\CLIENT\GIANT MINE\99\_PROJECTS\13-1426-0010\PHASE 1000\1103\DOC. #68702\_PRODUCTION\FOR TENDER\GEOLOGY SECTIONS\RPT-067\_CF39 TO 42-R1 - SECTIONS - B306-SECTION 525N TO 600N.DWG



**SECTION 525N**  
SEE SCALE



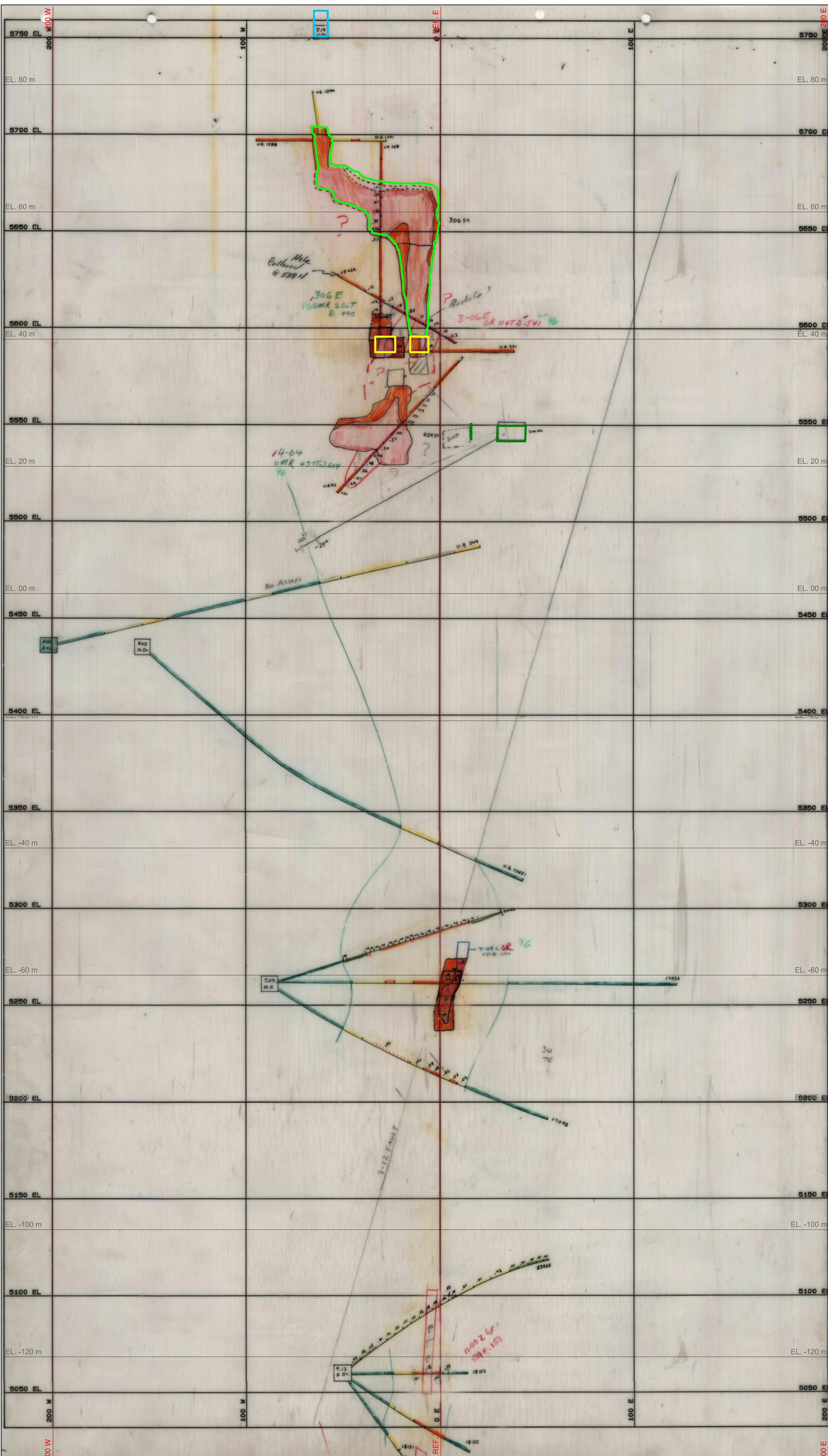


**PRELIMINARY**  
NOT FOR CONSTRUCTION



- LEGEND**
- 200 N
  - IMG COORDINATE SYSTEM
  - TOPOGRAPHY
  - UNKNOWN ACCESSIBILITY
  - MAN ACCESSIBLE DEVELOPMENTS
  - EQUIPMENT ACCESSIBLE DEVELOPMENTS
  - INACCESSIBLE DEVELOPMENTS
  - SLOPE VOIDS
  - NON-ARSENIC STOPES
  - ARSENIC CHAMBERS AND STOPES
  - CMS SURVEYS
  - PITS
  - BULKHEADS
  - PILLARS
  - DRILLHOLE LOCATIONS

- NOTES**
1. GRID DISPLAYED IS IN IMG AND SHOWN FOR INFORMATION ONLY.
  2. DRILLHOLE LOCATIONS SHOWN ARE APPROXIMATE. SEE SURFAC MODEL FOR MORE INFORMATION.
  3. DRILLHOLE COLLAR LOCATED OFF SECTION.



SECTION 550N  
SEE SCALE



DO NOT SCALE DRAWINGS

Revision/	Description/Description	Date/Date
1	ISSUED FOR TENDER WITH DOC #067	2014-02-12
0	ISSUED FOR TENDER WITH DOC #067	2014-01-31
B	ISSUED FOR TENDER WITH DOC #067	2014-01-24
A	ISSUED FOR TENDER WITH DOC #067	2013-12-03

Client/client  
**PUBLIC WORKS  
GOVERNMENT SERVICES  
CANADA**

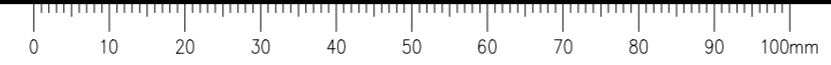
Project title/Titre du projet  
**GIANT MINE  
REMEDATION PROJECT  
YELLOWKNIFE, N.W.T.**  
  
**UNDERGROUND**

Approved by/Approve par  
**DTK**  
Designed by/Concept par  
**CY**  
Drawn by/Dessine par  
**TAK**  
PWGSC Project Manager/Administrateur de Projets TPSCG  
**DAVE COLBOURNE**  
PWGSC, Architectural and Engineering Resources Manager/  
Ressources Architectural et de Directeur d'ingénierie, TPSCG

Client/client  
**PWGSC**  
Drawing title/Titre du dessin  
**B3-06 SECTIONS  
SURPAC LINENWORK  
BOOK 26  
550N**

Project No./No. du projet <b>13-1426-0010</b>	Sheet/Fauille <b>40</b> OF 73	Revision no./La Révision no. <b>1</b>
--	-------------------------------------	--

CADD FILE LOCN: N:\CLIENT\GIANT MINE\99\_PROJECTS\13-1426-0010\PHASE 1000\1103\DOC #067\02\_PRODUCTION\FOR TENDER\GEOLOGY SECTIONS\RPT-067\_CF39 TO 42-R1 - SECTIONS - B306-SECTION 525N TO 600N.DWG





**PRELIMINARY**  
 NOT FOR CONSTRUCTION



- LEGEND**
- 200 N
  - TOPOGRAPHY
  - UNKNOWN ACCESSIBILITY
  - MAN ACCESSIBLE DEVELOPMENTS
  - EQUIPMENT ACCESSIBLE DEVELOPMENTS
  - INACCESSIBLE DEVELOPMENTS
  - STOPE VOIDS
  - NON ARSENIC STOPES
  - ARSENIC CHAMBERS AND STOPES
  - CMS SURVEYS
  - PITS
  - BULKHEADS
  - PILLARS
  - DRILLHOLE LOCATIONS

- NOTES**
1. GRID DISPLAYED IS IN UTM AND SHOWN FOR INFORMATION ONLY.
  2. DRILLHOLE LOCATIONS SHOWN ARE APPROXIMATE. SEE SURFAC MODEL FOR MORE INFORMATION.
  3. DRILLHOLE COLLAR LOCATED OFF SECTION.



**DO NOT SCALE DRAWINGS**

Revision/	Description/Description	Date/Date
1	ISSUED FOR TENDER WITH DOC. #067	2014-02-12
0	ISSUED FOR TENDER WITH DOC. #067	2014-01-31
B	ISSUED FOR TENDER WITH DOC. #067	2014-01-24
A	ISSUED FOR TENDER WITH DOC. #067	2013-12-03

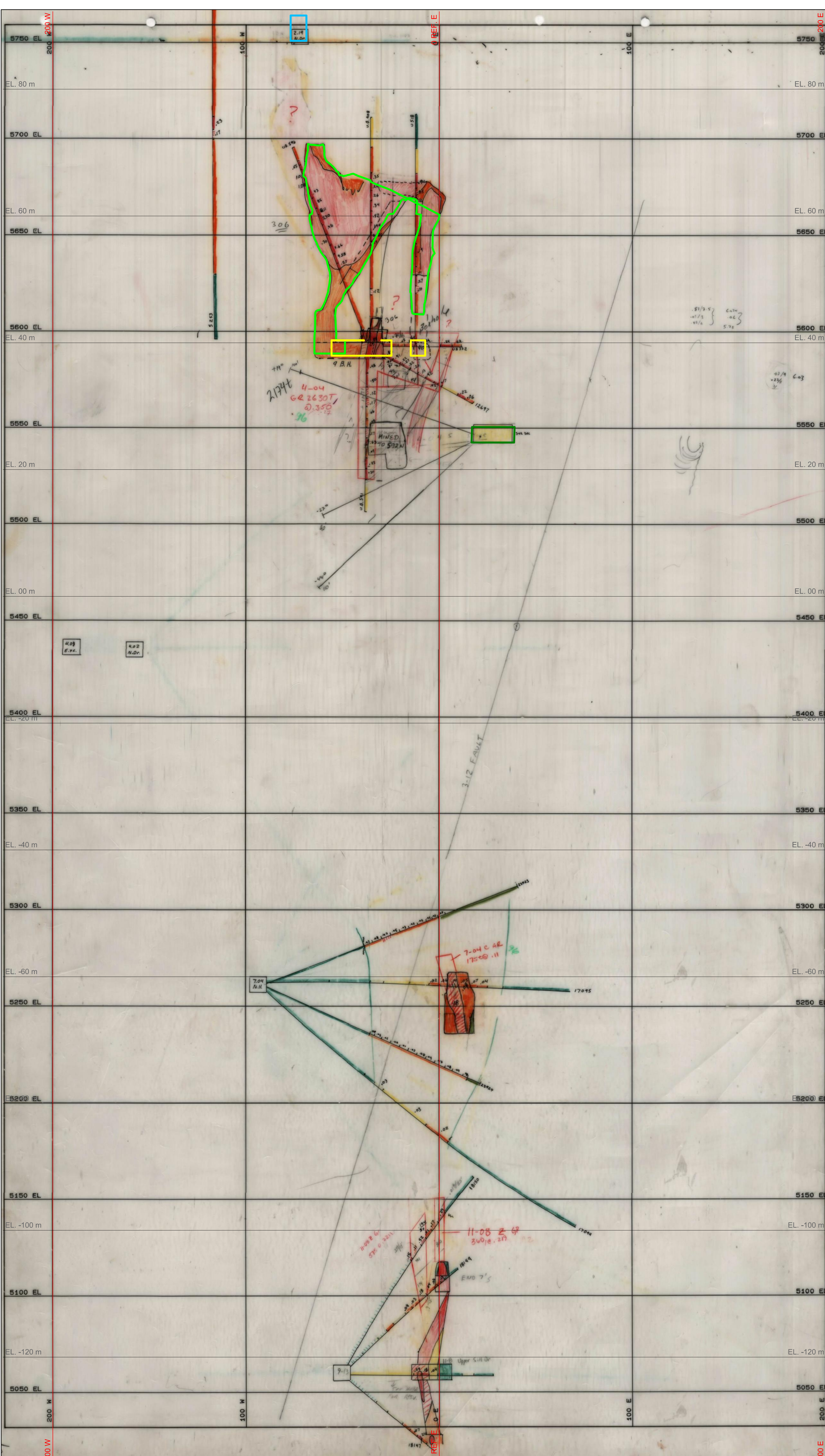
Client/client  
**PUBLIC WORKS  
 GOVERNMENT SERVICES  
 CANADA**

Project title/Titre du projet  
**GIANT MINE  
 REMEDIATION PROJECT  
 YELLOWKNIFE, N.W.T.**  
**UNDERGROUND**

Approved by/Approve par  
**DTK**  
 Designed by/Concept par  
**CY**  
 Drawn by/Dessine par  
**TAK**  
 PWGSC Project Manager/Administrateur de Projets TPSC  
**DAVE COLBOURNE**  
 PWGSC, Architectural and Engineering Resources Manager/  
 Ressources Architectural et de Directeur d'ingénierie, TPSC

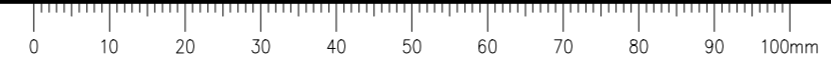
Client/client  
**PWGSC**  
 Drawing title/Titre du dessin  
**B3-06 SECTIONS  
 SURPAC LINWORK  
 BOOK 26  
 575N**

Project No./No. du projet <b>13-1426-0010</b>	Sheet/Fauille <b>41</b> OF 73	Revision no./ La Révision no. <b>1</b>
--	-------------------------------------	--



**SECTION 575N**  
 SEE SCALE

CADD FILE LOCN: N:\CLIENT\GIANT MINE\99\_PROJECTS\13-1426-0010\PHASE 1000\1103\DOC. #067\02\_PRODUCTION\FOR TENDER\GEOLOGY SECTIONS\RP7-067\_C39 TO 42-R1 - SECTIONS - B306-SECTION 525N TO 600N.DWG





**PRELIMINARY**  
NOT FOR CONSTRUCTION

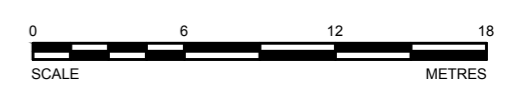


**LEGEND**

- 202 N
- IMG COORDINATE SYSTEM
- TOPOGRAPHY
- UNKNOWN ACCESSIBILITY
- MAN ACCESSIBLE DEVELOPMENTS
- EQUIPMENT ACCESSIBLE DEVELOPMENTS
- INACCESSIBLE DEVELOPMENTS
- STOPE VOIDS
- NON ARSENIC STOPES
- ARSENIC STOPES AND STOPES
- CMS SURVEYS
- PITS
- BULKHEADS
- PILLARS
- DRILLHOLE LOCATIONS

**NOTES**

1. GRID DISPLAYED IS IN IMG AND SHOWN FOR INFORMATION ONLY.
2. DRILLHOLE LOCATIONS SHOWN ARE APPROXIMATE. SEE SURPAC MODEL FOR MORE INFORMATION.
3. DRILLHOLE COLLAR LOCATED OFF SECTION.



**DO NOT SCALE DRAWINGS**

Revision/	Description/Description	Date/Date
1	ISSUED FOR TENDER WITH DOC #067	2014-02-12
0	ISSUED FOR TENDER WITH DOC #067	2014-01-31
B	ISSUED FOR TENDER WITH DOC #067	2014-01-24
A	ISSUED FOR TENDER WITH DOC #067	2013-12-03

Client/client

**PUBLIC WORKS  
GOVERNMENT SERVICES  
CANADA**

Project title/Titre du projet  
**GIANT MINE  
REMEDIATION PROJECT  
YELLOWKNIFE, N.W.T.**

**UNDERGROUND**

Approved by/Approve par

**DTK**

Designed by/Concept par

**CY**

Drawn by/Dessine par

**TAK**

PWGC Project Manager/Administrateur de Projets TPSC

**DAVE COLBOURNE**

PWGC, Architectural and Engineering Resources Manager /  
Ressources Architectural et de Directeur d'ingénierie, TPSC

Client/client

**PWGC**

Drawing title/Titre du dessin

**B3-06 SECTIONS  
SURPAC LINENWORK  
BOOK 26  
600N**

Project No./No. du projet

**13-1426-0010**

Sheet/Fauille

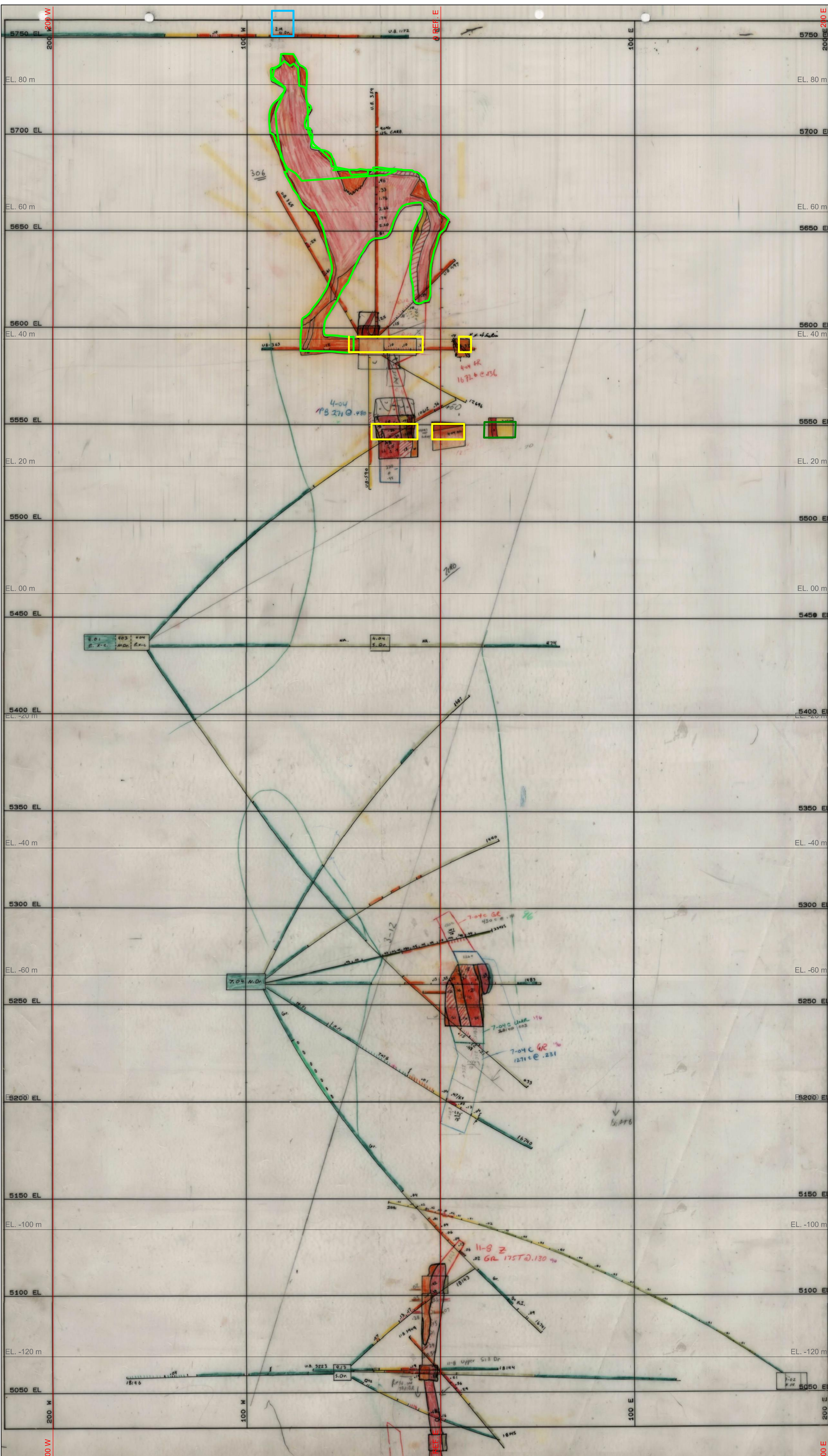
**42**

OF 73

Revision no./  
La Révision no.

**1**

CADD FILE LOCN: N:\CLIENT\GIANT MINE\99\_PROJECTS\13-1426-0010\PHASE 1000\1103\DOC #067\02\_PRODUCTION\FOR TENDER\GEOLOGY SECTIONS\RPT-067\_CF39 TO 42-R1 - SECTIONS - B306-SECTION 525N TO 600N.DWG



**SECTION 600N**  
SEE SCALE



**PRELIMINARY**  
NOT FOR CONSTRUCTION



- LEGEND**
- 202N
  - IMG COORDINATE SYSTEM
  - TOPOGRAPHY
  - UNKNOWN ACCESSIBILITY
  - MAN ACCESSIBLE DEVELOPMENTS
  - EQUIPMENT ACCESSIBLE DEVELOPMENTS
  - INACCESSIBLE DEVELOPMENTS
  - STOPE VOIDS
  - NON-ARSENIC STOPES
  - ARSENIC CHAMBERS AND STOPES
  - CMS SURVEYS
  - PITS
  - BULKHEADS
  - PILLARS
  - DRILLHOLE LOCATIONS

- NOTES**
1. GRID DISPLAYED IS IN IMG AND SHOWN FOR INFORMATION ONLY.
  2. DRILLHOLE LOCATIONS SHOWN ARE APPROXIMATE. SEE SURFAC MODEL FOR MORE INFORMATION.
  3. DRILLHOLE COLLAR LOCATED OFF SECTION.



DO NOT SCALE DRAWINGS

Revision/	Description/Description	Date/Date
1	ISSUED FOR TENDER WITH DOC #067	2014-02-12
0	ISSUED FOR TENDER WITH DOC #067	2014-01-31
B	ISSUED FOR TENDER WITH DOC #067	2014-01-24
A	ISSUED FOR TENDER WITH DOC #067	2013-12-03

Client/client  
**PUBLIC WORKS  
GOVERNMENT SERVICES  
CANADA**

Project title/Titre du projet  
**GIANT MINE  
REMEDIATION PROJECT  
YELLOWKNIFE, N.W.T.**  
  
**UNDERGROUND**

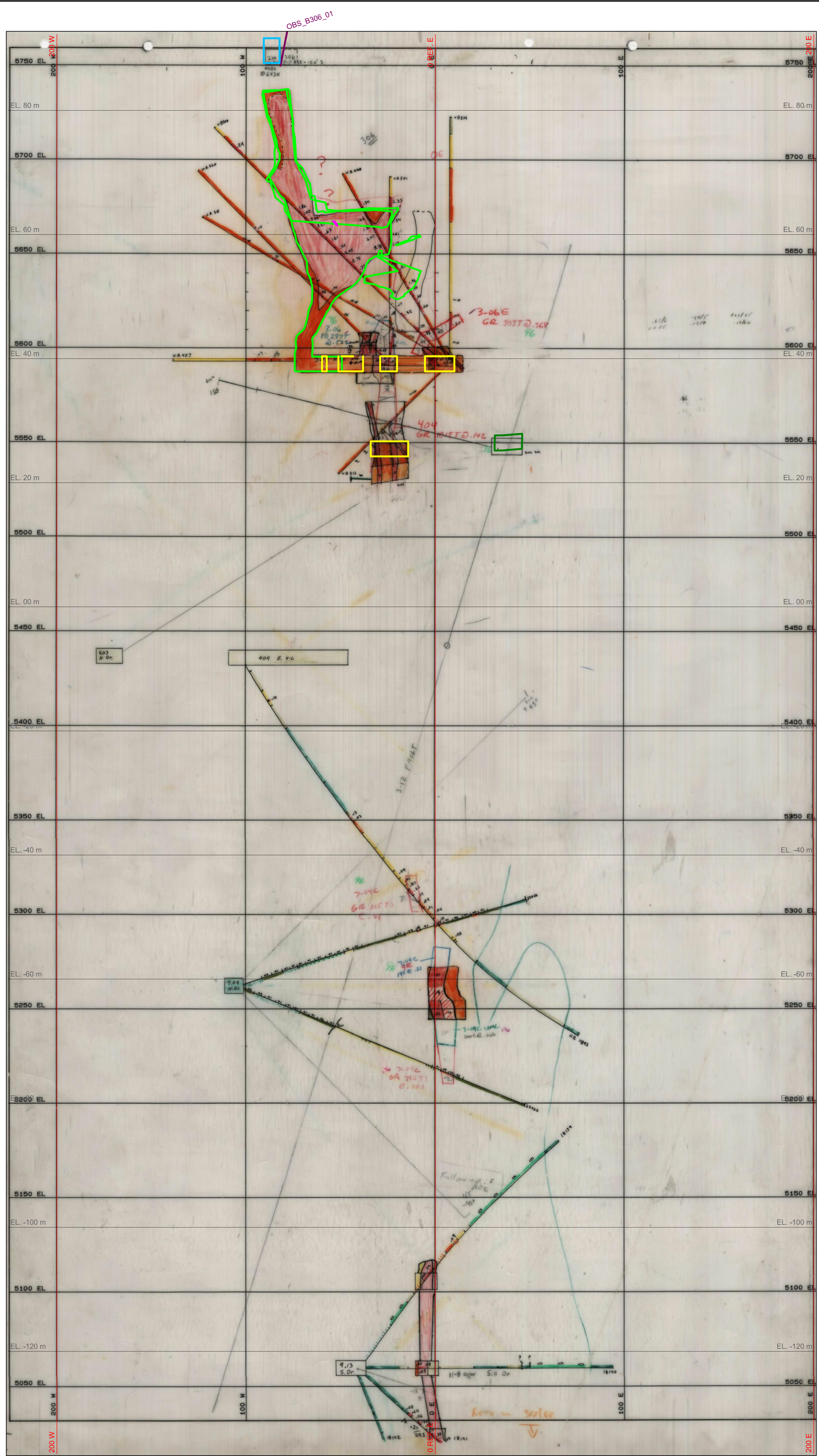
Approved by/Approve par  
**DTK**  
Designed by/Concept par  
**CY**  
Drawn by/Dessine par  
**TAK**  
PWGSC Project Manager/Administrateur de Projets TPSCC  
**DAVE COLBOURNE**  
PWGSC, Architectural and Engineering Resources Manager/  
Ressources Architectural et de Directeur d'ingénierie, TPSCC

Client/client  
**PWGSC**

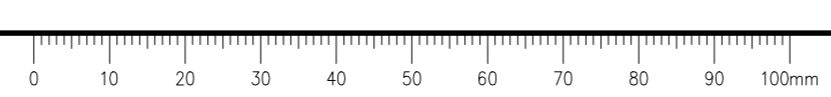
Drawing title/Titre du dessin  
**B3-06 SECTIONS  
SURFAC LINWORK  
BOOK 26  
625N**

Project No./No. du projet <b>13-1426-0010</b>	Sheet/Fauille <b>43</b> OF 73	Revision no./ La Révision no. <b>1</b>
--	-------------------------------------	--

CADD FILE LOCN: N:\CLIENT\GIANT MINE\99\_PROJECTS\13-1426-0010\PHASE 1000\1103\DOC #067\02\_PRODUCTION\FOR TENDER\GEOLOGY SECTIONS\SURF CF43 TO 48-R1 - SECTIONS - B306-SECTION 625N TO 750N.DWG



**SECTION 625N**  
SEE SCALE





**PRELIMINARY**  
NOT FOR CONSTRUCTION



- LEGEND**
- 200 N
  - IMG COORDINATE SYSTEM
  - TOPOGRAPHY
  - UNKNOWN ACCESSIBILITY
  - MAN ACCESSIBLE DEVELOPMENTS
  - EQUIPMENT ACCESSIBLE DEVELOPMENTS
  - INACCESSIBLE DEVELOPMENTS
  - STOPE VOIDS
  - NON-ARSENIC STOPES
  - ARSENIC CHAMBERS AND STOPES
  - CMS SURVEYS
  - PITS
  - BULKHEADS
  - PILLARS
  - DRILLHOLE LOCATIONS

- NOTES**
1. GRID DISPLAYED IS IN IMG AND SHOWN FOR INFORMATION ONLY.
  2. DRILLHOLE LOCATIONS SHOWN ARE APPROXIMATE. SEE SURPAC MODEL FOR MORE INFORMATION.
  3. DRILLHOLE COLLAR LOCATED OFF SECTION.



DO NOT SCALE DRAWINGS

Revision/	Description/Description	Date/Date
1	ISSUED FOR TENDER WITH DOC #067	2014-02-12
0	ISSUED FOR TENDER WITH DOC #067	2014-01-31
B	ISSUED FOR TENDER WITH DOC #067	2014-01-24
A	ISSUED FOR TENDER WITH DOC #067	2013-12-03

Client/client  
**PUBLIC WORKS  
GOVERNMENT SERVICES  
CANADA**

Project title/Titre du projet  
**GIANT MINE  
REMEDICATION PROJECT  
YELLOWKNIFE, N.W.T.**

**UNDERGROUND**

Approved by/Approve par  
**DTK**

Designed by/Concept par  
**CY**

Drawn by/Dessine par  
**TAK**

PWSC Project Manager/Administrateur de Projets TPSC  
**DAVE COLBOURNE**

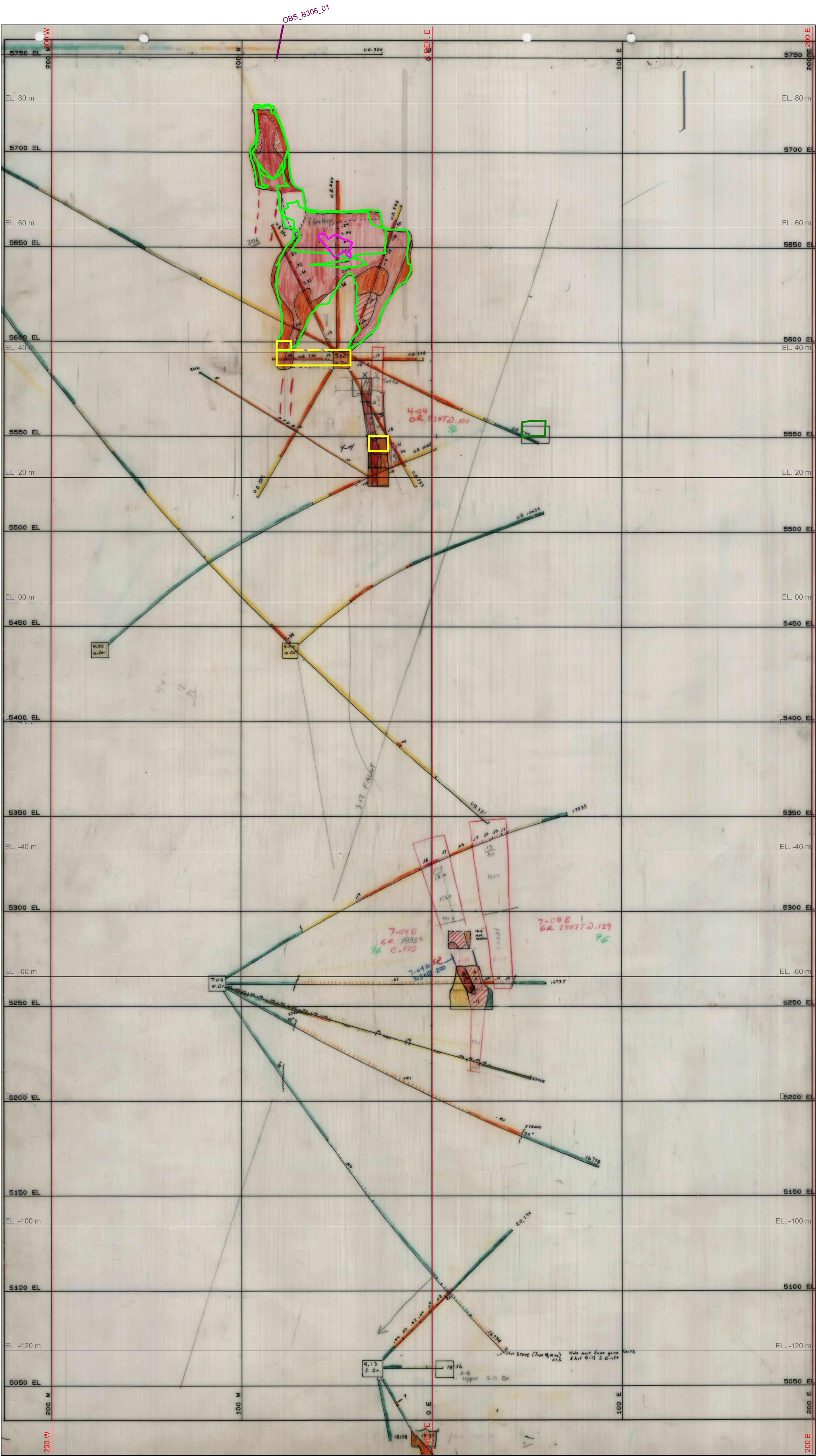
PWSC, Architectural and Engineering Resources Manager/  
Ressources Architectural et de Directeur d'ingénierie, TPSC

Client/client  
**PWSC**

Drawing title/Titre du dessin

**B3-06 SECTIONS  
SURPAC LINENWORK  
BOOK 26  
650N**

Project No./No. du projet <b>13-1426-0010</b>	Sheet/Fauille <b>44</b> OF 73	Revision no./ La Révision no. <b>1</b>
--	-------------------------------------	--



**SECTION 650N**  
SEE SCALE

CADD FILE LOC: N:\CLIENT\GIANT MINE\99\_PROJECTS\13-1426-0010\PHASE 1000\103\DOC #067\02\_PRODUCTION\FOR TENDER\GEOLOGY SECTIONS\SURPAC\B3-06-SECTION 625N TO 750N.DWG



**PRELIMINARY**  
NOT FOR CONSTRUCTION



- LEGEND**
- 200 N
  - TOPOGRAPHY
  - UNKNOWN ACCESSIBILITY
  - MAN ACCESSIBLE DEVELOPMENTS
  - EQUIPMENT ACCESSIBLE DEVELOPMENTS
  - INACCESSIBLE DEVELOPMENTS
  - STOPE VOIDS
  - NON-ARSENIC STOPES
  - ARSENIC CHAMBERS AND STOPES
  - CMS SURVEYS
  - PITS
  - BULKHEADS
  - PILLARS
  - DRILLHOLE LOCATIONS

- NOTES**
1. GRID DISPLAYED IS IN UTM AND SHOWN FOR INFORMATION ONLY.
  2. DRILLHOLE LOCATIONS SHOWN ARE APPROXIMATE. SEE SURFAC MODEL FOR MORE INFORMATION.
  3. DRILLHOLE COLLAR LOCATED OFF SECTION.



DO NOT SCALE DRAWINGS

Revision/	Description/	Date/Date
1	ISSUED FOR TENDER WITH DOC #067	2014-02-12
0	ISSUED FOR TENDER WITH DOC #067	2014-01-31
B	ISSUED FOR TENDER WITH DOC #067	2014-01-24
A	ISSUED FOR TENDER WITH DOC #067	2013-12-03

Client/client  
**PUBLIC WORKS  
GOVERNMENT SERVICES  
CANADA**

Project title/Titre du projet  
**GIANT MINE  
REMEDIATION PROJECT  
YELLOWKNIFE, N.W.T.**

**UNDERGROUND**

Approved by/Approve par  
**DTK**

Designed by/Concept par  
**CY**

Drawn by/Dessine par  
**TAK**  
PWGSC Project Manager/Administrateur de Projets TPSC  
**DAVE COLBOURNE**

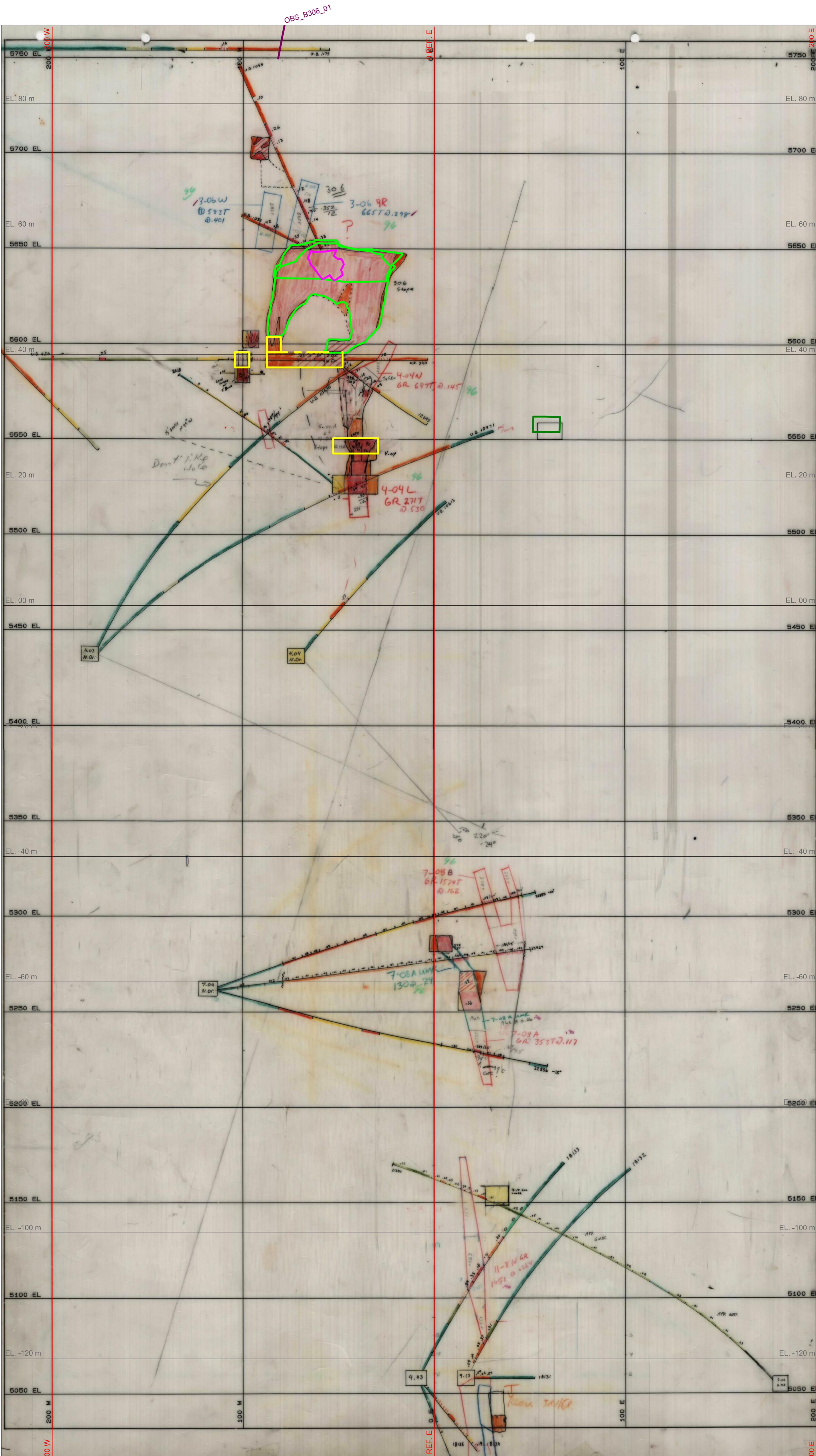
PWGSC, Architectural and Engineering Resources Manager/  
Ressources Architectural et de Directeur d'ingénierie, TPSC

Client/client  
**PWGSC**

Drawing title/Titre du dessin

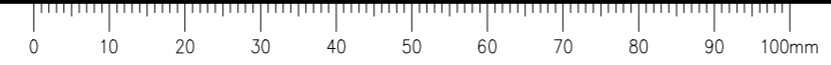
**B3-06 SECTIONS  
SURFAC LINWORK  
BOOK 26  
675N**

Project No./No. du projet <b>13-1426-0010</b>	Sheet/Fauille <b>45</b> OF 73	Revision no./ La Révision no. <b>1</b>
--	-------------------------------------	--



SECTION 675N  
SEE SCALE

CADD FILE LOCN: N:\CLIENT\GIANT MINE\99\_PROJECTS\13-1426-0010\PHASE 1000\1103\DOC #68702\_PRODUCTION\FOR TENDER\GEOLOGY SECTIONS\RPT-067\_CF43 TO 48-R1 - SECTIONS - B306-SECTION 625N TO 750N.DWG





**PRELIMINARY**  
NOT FOR CONSTRUCTION



- LEGEND**
- 200 N
  - IMG COORDINATE SYSTEM
  - TOPOGRAPHY
  - UNKNOWN ACCESSIBILITY
  - MAN ACCESSIBLE DEVELOPMENTS
  - EQUIPMENT ACCESSIBLE DEVELOPMENTS
  - INACCESSIBLE DEVELOPMENTS
  - STOPE VOIDS
  - NON-ARSENIC STOPES
  - ARSENIC CHAMBERS AND STOPES
  - CMS SURVEYS
  - PITS
  - BULKHEADS
  - PILLARS
  - DRILLHOLE LOCATIONS

- NOTES**
1. GRID DISPLAYED IS IN IMG AND SHOWN FOR INFORMATION ONLY.
  2. DRILLHOLE LOCATIONS SHOWN ARE APPROXIMATE. SEE SURPAC MODEL FOR MORE INFORMATION.
  3. DRILLHOLE COLLAR LOCATED OFF SECTION.



DO NOT SCALE DRAWINGS

Revision/	Description/Description	Date/Date
1	ISSUED FOR TENDER WITH DOC. #067	2014-02-12
0	ISSUED FOR TENDER WITH DOC. #067	2014-01-31
B	ISSUED FOR TENDER WITH DOC. #067	2014-01-24
A	ISSUED FOR TENDER WITH DOC. #067	2013-12-03

Client/client  
**PUBLIC WORKS  
GOVERNMENT SERVICES  
CANADA**

Project title/Titre du projet  
**GIANT MINE  
REMEDIATION PROJECT  
YELLOWKNIFE, N.W.T.**

**UNDERGROUND**

Approved by/Approve par  
**DTK**

Designed by/Concept par  
**CY**

Drawn by/Dessine par  
**TAK**

PWGC Project Manager/Administrateur de Projets TPSC  
**DAVE COLBOURNE**

PWGC, Architectural and Engineering Resources Manager/  
Ressources Architectural et de Directeur d'ingénierie, TPSC


Client/client  
**PWGC**

Drawing title/Titre du dessin

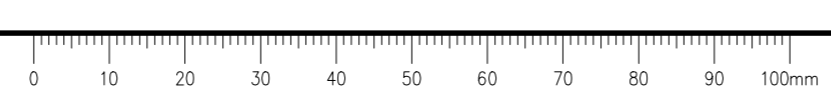
**B3-06 SECTIONS  
SURPAC LINENWORK  
BOOK 26  
700N**

Project No./No. du projet <b>13-1426-0010</b>	Sheet/Fauille <b>46</b> OF 73	Revision no./ La Révision no. <b>1</b>
--	-------------------------------------	--

CADD FILE LOCN: N:\CLIENT\GIANT MINE\99\_PROJECTS\13-1426-0010\PHASE 1000\1103\DOC. #68702\_PRODUCTION\FOR TENDER\GEOLOGY SECTIONS\RPT-067\_CF43 TO 48-R1 - SECTIONS - B306-SECTION 625N TO 750N.DWG



**SECTION 700N**  
SEE SCALE





**PRELIMINARY**  
NOT FOR CONSTRUCTION



- LEGEND**
- 200 N
  - IMG COORDINATE SYSTEM
  - TOPOGRAPHY
  - UNKNOWN ACCESSIBILITY
  - MAN ACCESSIBLE DEVELOPMENTS
  - EQUIPMENT ACCESSIBLE DEVELOPMENTS
  - INACCESSIBLE DEVELOPMENTS
  - STOPE VOIDS
  - NON ARSENIC STOPES
  - ARSENIC CHAMBERS AND STOPES
  - CMS SURVEYS
  - PITS
  - BULKHEADS
  - PILLARS
  - DRILLHOLE LOCATIONS

- NOTES**
- GRID DISPLAYED IS IN IMG AND SHOWN FOR INFORMATION ONLY.
  - DRILLHOLE LOCATIONS SHOWN ARE APPROXIMATE. SEE SURPAC MODEL FOR MORE INFORMATION.
  - DRILLHOLE COLLAR LOCATED OFF SECTION.



**DO NOT SCALE DRAWINGS**

Revision/Édition	Description/Description	Date/Date
1	ISSUED FOR TENDER WITH DOC #067	2014-02-12
0	ISSUED FOR TENDER WITH DOC #067	2014-01-31
B	ISSUED FOR TENDER WITH DOC #067	2014-01-24
A	ISSUED FOR TENDER WITH DOC #067	2013-12-03

Client/client  
**PUBLIC WORKS  
GOVERNMENT SERVICES  
CANADA**

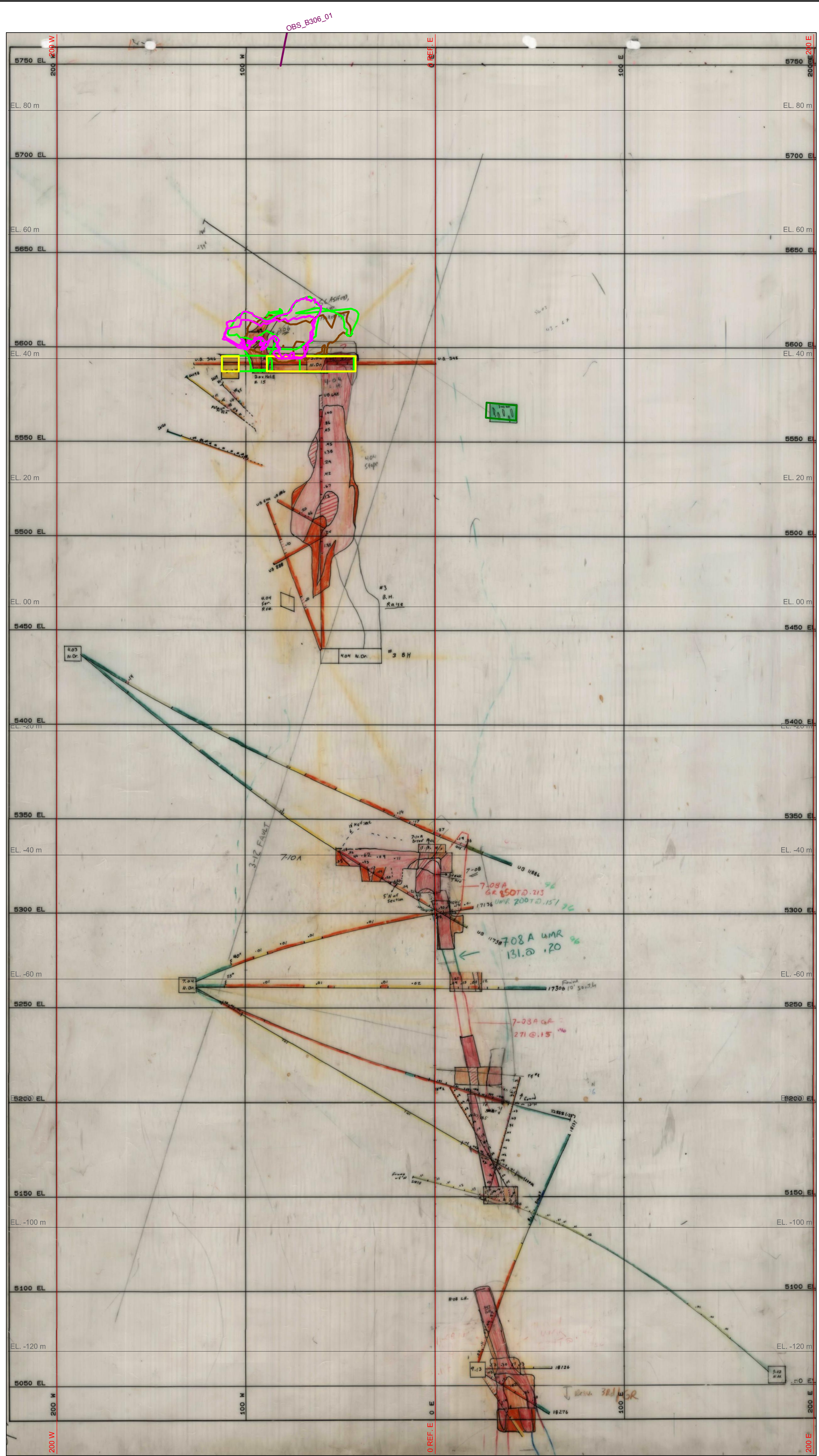
Project title/Titre du projet  
**GIANT MINE  
REMEDIATION PROJECT  
YELLOWKNIFE, N.W.T.**  
  
**UNDERGROUND**

Approved by/Approuvé par  
**DTK**  
Designed by/Concept par  
**CY**  
Drawn by/Dessiné par  
**TAK**  
PWGSC Project Manager/Administrateur de Projets TPSC  
**DAVE COLBOURNE**  
PWGSC, Architectural and Engineering Resources Manager /  
Ressources Architectural et de Directeur d'ingénierie, TPSC  
Client/client  
**PWGSC**  
Drawing title/Titre du dessin

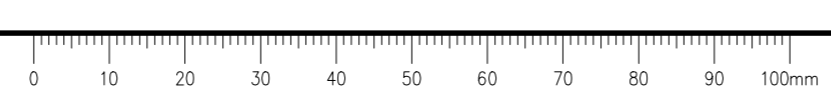
**B3-06 SECTIONS  
SURPAC LINWORK  
BOOK 26  
725N**

Project No./No. du projet <b>13-1426-0010</b>	Sheet/Fauille <b>47</b> OF 73	Revision no./ La Révision no. <b>1</b>
--	-------------------------------------	--

CADD FILE LOCN: N:\CLIENT\GIANT MINE\99\_PROJECTS\13-1426-0010\PHASE 1000\1103\DOC #067\02\_PRODUCTION\FOR TENDER\GEOLOGY SECTIONS\RPT-067\_CF43 TO 48-R1 - SECTIONS - B306-SECTION 625N TO 750N.DWG



**SECTION 725N**  
SEE SCALE





**PRELIMINARY**  
NOT FOR CONSTRUCTION



**LEGEND**

- 200 N
- IMG COORDINATE SYSTEM
- TOPOGRAPHY
- UNKNOWN ACCESSIBILITY
- MAN ACCESSIBLE DEVELOPMENTS
- EQUIPMENT ACCESSIBLE DEVELOPMENTS
- INACCESSIBLE DEVELOPMENTS
- STOPE VOIDS
- NON-ARSENIC STOPES
- ARSENIC CHAMBERS AND STOPES
- CMS SURVEYS
- PITS
- BULKHEADS
- PILLARS
- DRILLHOLE LOCATIONS

**NOTES**

1. GRID DISPLAYED IS IN IMG AND SHOWN FOR INFORMATION ONLY.
2. DRILLHOLE LOCATIONS SHOWN ARE APPROXIMATE. SEE SURPAC MODEL FOR MORE INFORMATION.
3. DRILLHOLE COLLAR LOCATED OFF SECTION.



**DO NOT SCALE DRAWINGS**

Revision/	Description/Description	Date/Date
1	ISSUED FOR TENDER WITH DOC #067	2014-02-12
0	ISSUED FOR TENDER WITH DOC #067	2014-01-31
B	ISSUED FOR TENDER WITH DOC #067	2014-01-24
A	ISSUED FOR TENDER WITH DOC #067	2013-12-03

Client/client

**PUBLIC WORKS  
GOVERNMENT SERVICES  
CANADA**

Project title/Titre du projet  
**GIANT MINE  
REMEDIATION PROJECT  
YELLOWKNIFE, N.W.T.**

**UNDERGROUND**

Approved by/Approve par  
**DTK**

Designed by/Concept par  
**CY**

Drawn by/Dessine par  
**TAK**

PWGC Project Manager/Administrateur de Projets TPSC  
**DAVE COLBOURNE**

PWGC Architectural and Engineering Resources Manager/  
Ressources Architectural et de Directeur d'ingénierie, TPSC

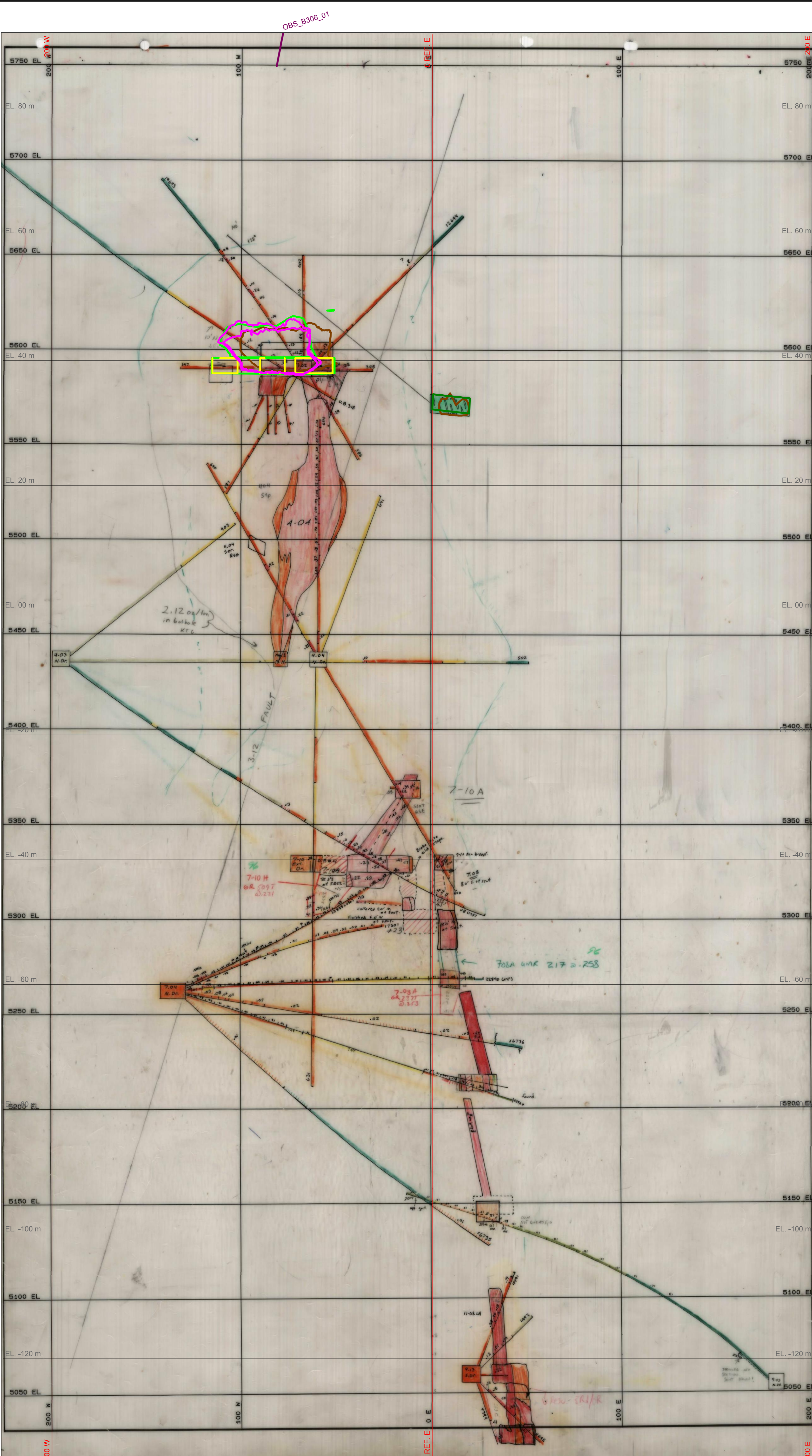
Client/client  
**PWGC**

Drawing title/Titre du dessin

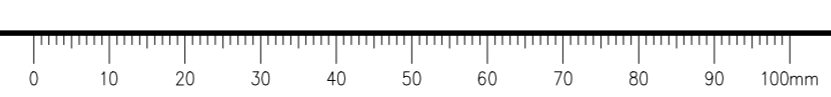
**B3-06 SECTIONS  
SURPAC LINWORK  
BOOK 26  
750N**

Project No./No. du projet <b>13-1426-0010</b>	Sheet/Fauille <b>48</b> OF 73	Revision no./ La Révision no. <b>1</b>
--	-------------------------------------	--

CADD FILE LOCN: N:\CLIENT\GIANT MINE\99\_PROJECTS\13-1426-0010\PHASE 1000\1103\DOC #067\02\_PRODUCTION\FOR TENDER\GEOLOGY SECTIONS\RPT-067\_CF43 TO 48-R1 - SECTIONS - B306-SECTION 625N TO 750N.DWG



**SECTION 750N**  
SEE SCALE





**PRELIMINARY**  
NOT FOR CONSTRUCTION



- LEGEND**
- 200 M IMG COORDINATE SYSTEM
  - TOPOGRAPHY
  - UNKNOWN ACCESSIBILITY
  - MAN ACCESSIBLE DEVELOPMENTS
  - EQUIPMENT ACCESSIBLE DEVELOPMENTS
  - INACCESSIBLE DEVELOPMENTS
  - STOPE VOIDS
  - NON ARSENIC STOPES
  - ARSENIC CHAMBERS AND STOPES
  - CMS SURVEYS
  - PITS
  - BULKHEADS
  - PILLARS
  - DRILLHOLE LOCATIONS

- NOTES**
1. GRID DISPLAYED IS IN IMG AND SHOWN FOR INFORMATION ONLY.
  2. DRILLHOLE LOCATIONS SHOWN ARE APPROXIMATE. SEE SURPAC MODEL FOR MORE INFORMATION.
  3. DRILLHOLE COLLAR LOCATED OFF SECTION.



DO NOT SCALE DRAWINGS

Revision/	Description/Description	Date/Date
1	ISSUED FOR TENDER WITH DOC #067	2014-02-12
0	ISSUED FOR TENDER WITH DOC #067	2014-01-31
B	ISSUED FOR TENDER WITH DOC #067	2014-01-24
A	ISSUED FOR TENDER WITH DOC #067	2013-12-03

Client/client  
**PUBLIC WORKS  
GOVERNMENT SERVICES  
CANADA**

Project title/Titre du projet  
**GIANT MINE  
REMEDATION PROJECT  
YELLOWKNIFE, N.W.T.**

Approved by/Approve par  
**DTK**

Designed by/Concept par  
**CY**

Drawn by/Dessine par  
**TAK**

PWGSC Project Manager/Administrateur de Projets TPSC  
**DAVE COLBOURNE**

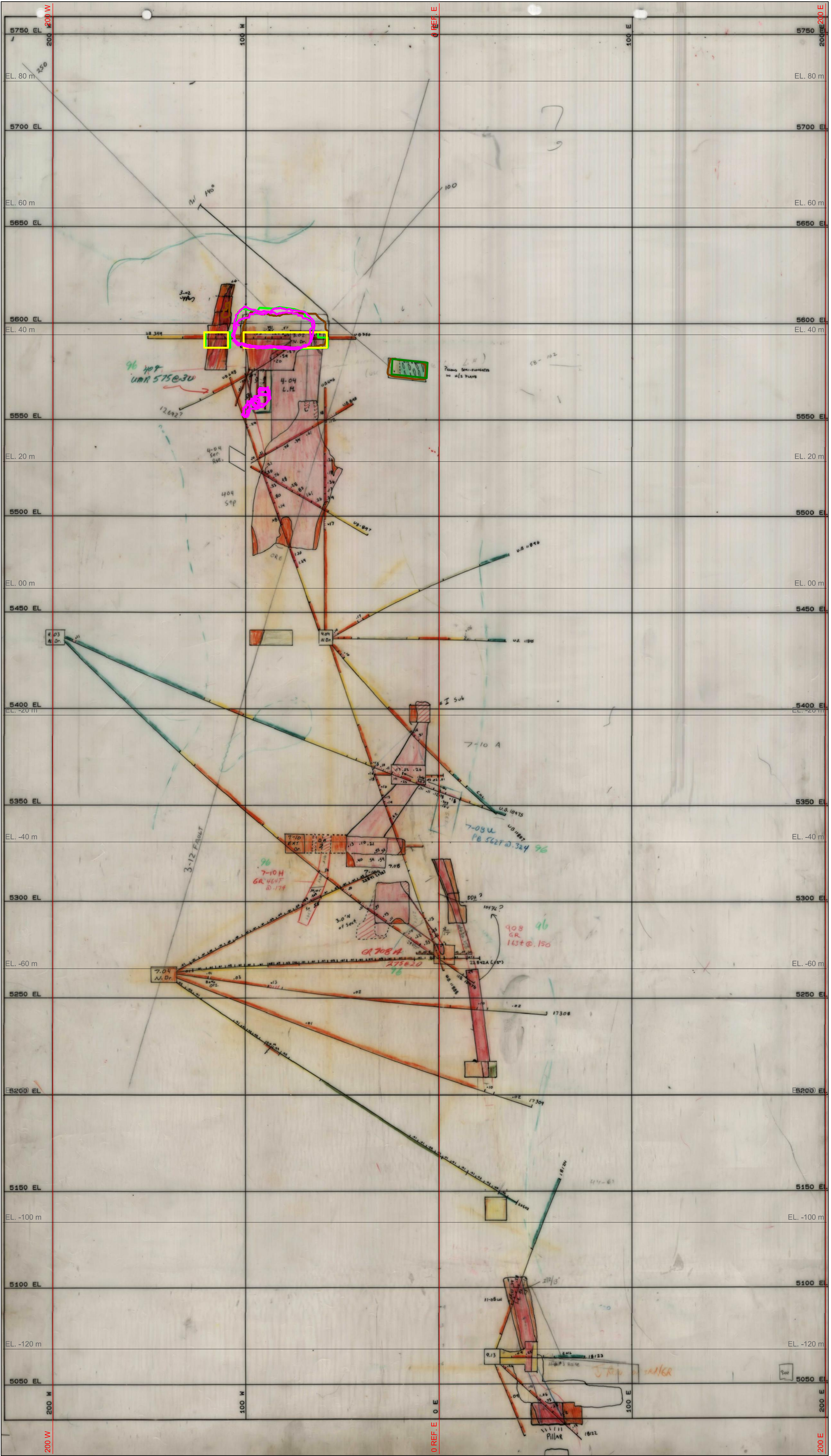
PWGSC, Architectural and Engineering Resources Manager/  
Ressources Architectural et de Directeur d'ingénierie, TPSC

Client/client  
**PWGSC**

Drawing title/Titre du dessin

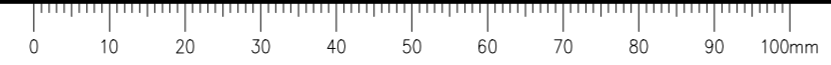
**B3-06 SECTIONS  
SURPAC LINENWORK  
BOOK 26  
775N**

Project No./No. du projet <b>13-1426-0010</b>	Sheet/Fauille <b>49</b> OF 73	Revision no./ La Révision no. <b>1</b>
--	-------------------------------------	--



SECTION 775N  
SEE SCALE

CADD FILE LOCN: N:\CLIENT\GIANT MINE\99\_PROJECTS\13-1426-0010\PHASE 1000\1103\DOC #067\02\_PRODUCTION\FOR TENDER\GEOLOGY SECTIONS\RPT-067\_Cf49 TO 51-R1 - SECTIONS - B306-SECTION 775N TO 825N.DWG





**PRELIMINARY**  
NOT FOR CONSTRUCTION



- LEGEND**
- 200 N
  - IMG COORDINATE SYSTEM
  - TOPOGRAPHY
  - UNKNOWN ACCESSIBILITY
  - MAN ACCESSIBLE DEVELOPMENTS
  - EQUIPMENT ACCESSIBLE DEVELOPMENTS
  - INACCESSIBLE DEVELOPMENTS
  - STOPE VOIDS
  - NON ARSENIC STOPES
  - ARSENIC CHAMBERS AND STOPES
  - CMS SURVEYS
  - PITS
  - BULKHEADS
  - PILLARS
  - DRILLHOLE LOCATIONS

- NOTES**
1. GRID DISPLAYED IS IN IMG AND SHOWN FOR INFORMATION ONLY.
  2. DRILLHOLE LOCATIONS SHOWN ARE APPROXIMATE. SEE SURPAC MODEL FOR MORE INFORMATION.
  3. DRILLHOLE COLLAR LOCATED OFF SECTION.



DO NOT SCALE DRAWINGS

Revision/	Description/Description	Date/Date
1	ISSUED FOR TENDER WITH DOC. #067	2014-02-12
0	ISSUED FOR TENDER WITH DOC. #067	2014-01-31
B	ISSUED FOR TENDER WITH DOC. #067	2014-01-24
A	ISSUED FOR TENDER WITH DOC. #067	2013-12-03

Client/client  
**PUBLIC WORKS  
GOVERNMENT SERVICES  
CANADA**

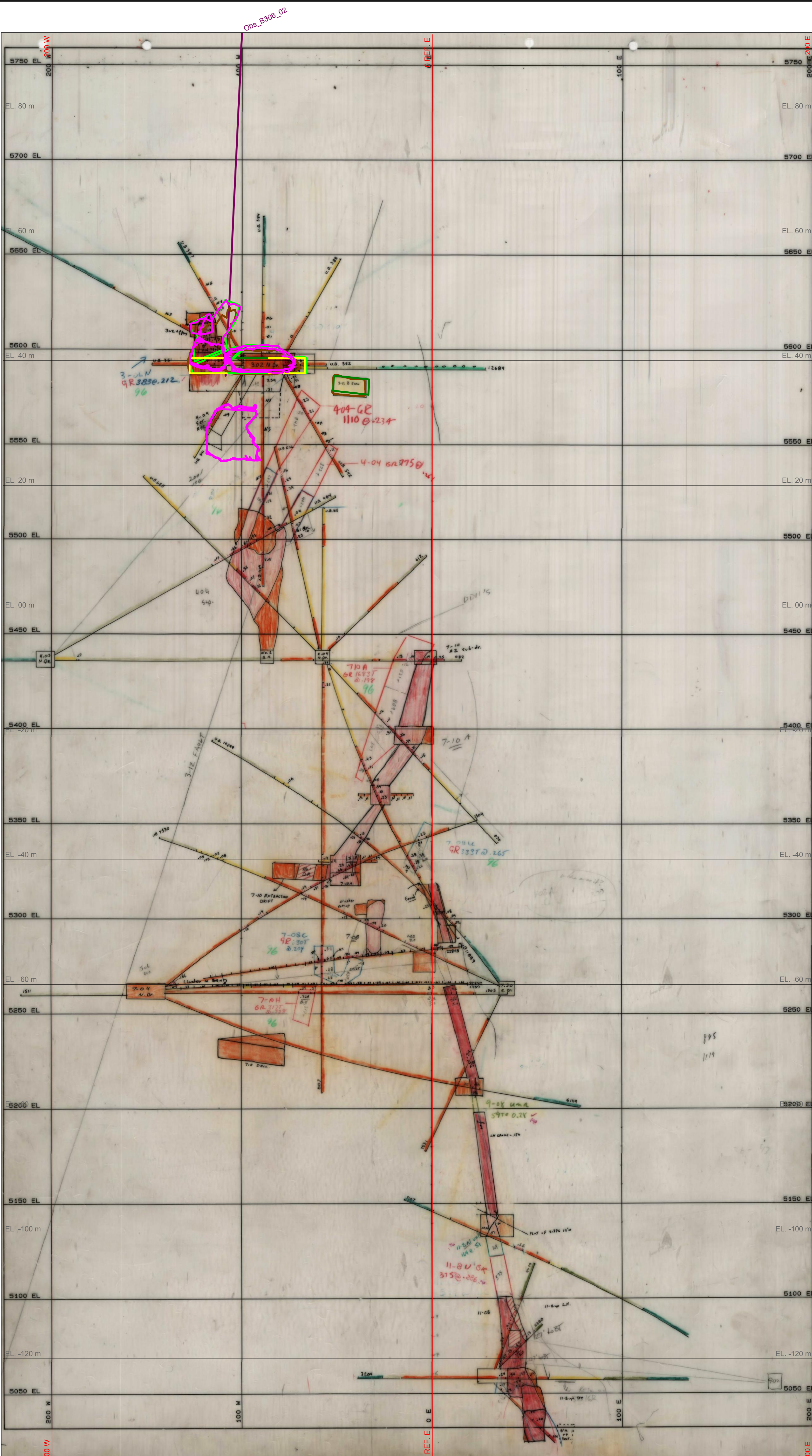
Project title/Titre du projet  
**GIANT MINE  
REMEDIATION PROJECT  
YELLOWKNIFE, N.W.T.**  
  
**UNDERGROUND**

Approved by/Approve par  
**DTK**  
Designed by/Concept par  
**CY**  
Drawn by/Dessine par  
**TAK**  
PWGSC Project Manager/Administrateur de Projets TPSC  
**DAVE COLBOURNE**  
PWGSC, Architectural and Engineering Resources Manager/  
Ressources Architectural et de Directeur d'ingénierie, TPSC

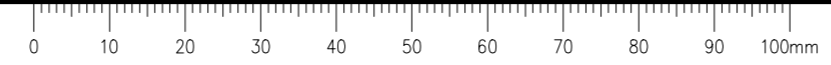
Client/client  
**PWGSC**  
Drawing title/Titre du dessin  
**B3-06 SECTIONS  
SURPAC LINWORK  
BOOK 26  
800N**

Project No./No. du projet <b>13-1426-0010</b>	Sheet/Fauille <b>50</b> OF 73	Revision no./ La Révision no. <b>1</b>
--	-------------------------------------	--

CADD FILE LOC: N:\CLIENT\GIANT MINE\99\_PROJECTS\13-1426-0010\PHASE 1000\103\DOC. #067\02\_PRODUTION\FOR TENDER\GEOLOGY SECTIONS\RPT-067\_Cf49 TO 51-R1 - SECTIONS - B306-SECTION 775N TO 825N.DWG



**SECTION 800N**  
SEE SCALE





**PRELIMINARY**  
NOT FOR CONSTRUCTION

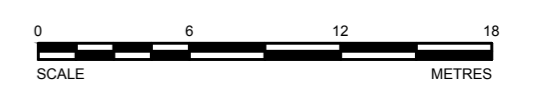


**LEGEND**

- 200 N
- IMG COORDINATE SYSTEM
- TOPOGRAPHY
- UNKNOWN ACCESSIBILITY
- MAN ACCESSIBLE DEVELOPMENTS
- EQUIPMENT ACCESSIBLE DEVELOPMENTS
- INACCESSIBLE DEVELOPMENTS
- STOPE VOIDS
- NON ARSENIC STOPES
- ARSENIC CHAMBERS AND STOPES
- CMS SURVEYS
- PITS
- BULKHEADS
- PILLARS
- DRILLHOLE LOCATIONS

**NOTES**

1. GRID DISPLAYED IS IN IMG AND SHOWN FOR INFORMATION ONLY.
2. DRILLHOLE LOCATIONS SHOWN ARE APPROXIMATE. SEE SURPAC MODEL FOR MORE INFORMATION.
3. DRILLHOLE COLLAR LOCATED OFF SECTION.



**DO NOT SCALE DRAWINGS**

Revision/	Description/Description	Date/Date
1	ISSUED FOR TENDER WITH DOC. #067	2014-02-12
0	ISSUED FOR TENDER WITH DOC. #067	2014-01-31
B	ISSUED FOR TENDER WITH DOC. #067	2014-01-24
A	ISSUED FOR TENDER WITH DOC. #067	2013-12-03

Client/client

**PUBLIC WORKS  
GOVERNMENT SERVICES  
CANADA**

Project title/Titre du projet  
**GIANT MINE  
REMEDIATION PROJECT  
YELLOWKNIFE, N.W.T.**

**UNDERGROUND**

Approved by/Approve par

**DTK**

Designed by/Concept par

**CY**

Drawn by/Dessine par

**TAK**

PWSC Project Manager/Administrateur de Projets TPSC

**DAVE COLBOURNE**

PWSC, Architectural and Engineering Resources Manager /  
Ressources Architectural et de Directeur d'ingénierie, TPSC

Client/client

**PWSC**

Drawing title/Titre du dessin

**B3-06 SECTIONS  
SURPAC LINENWORK  
BOOK 26  
825N**

Project No./No. du projet

**13-1426-0010**

Sheet/Fauille

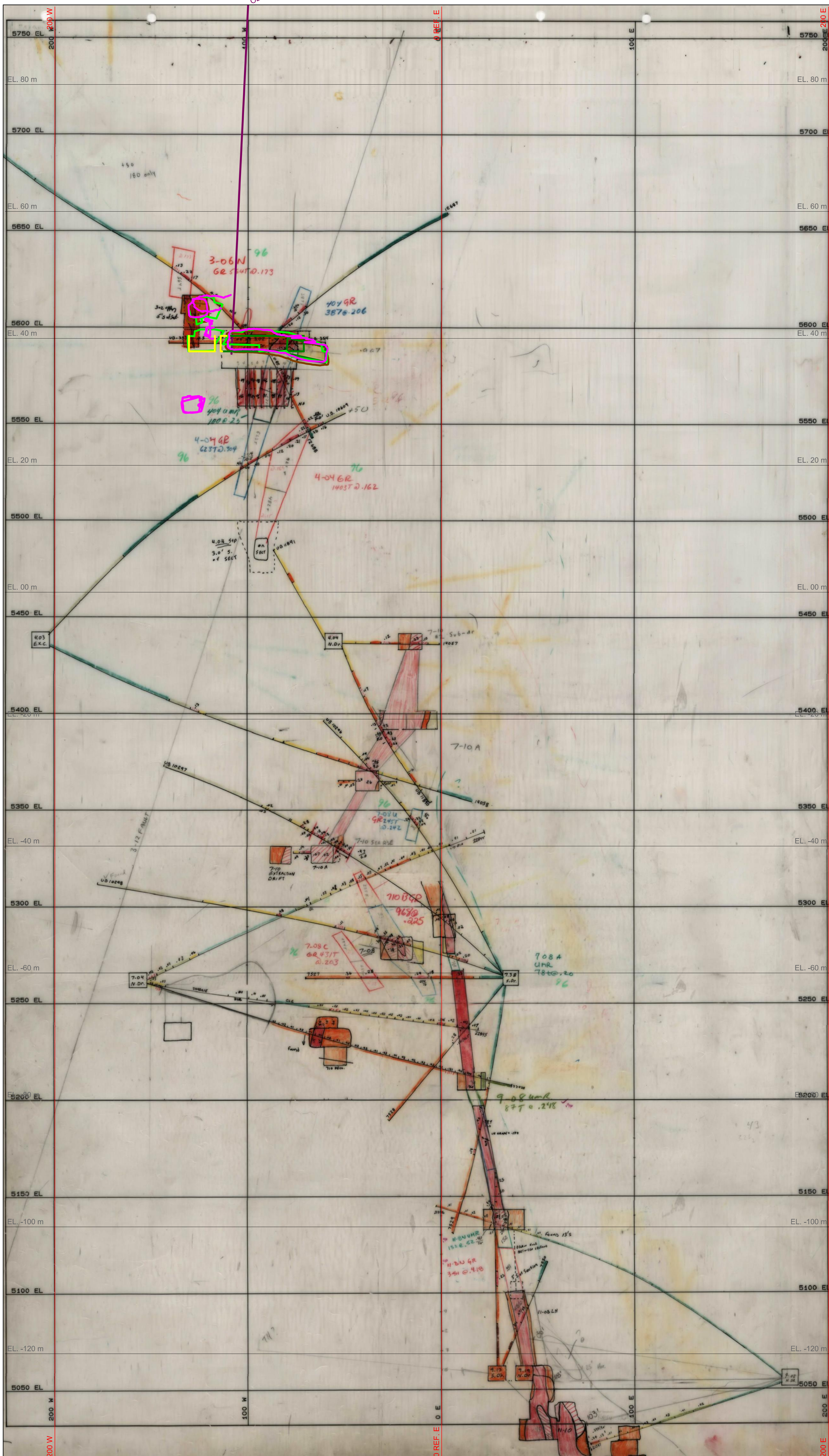
**51**

OF 73

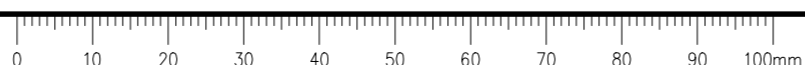
Revision no./  
La Révision no.

**1**

CADD FILE LOC: N:\CLIENT\GIANT MINE\99\_PROJECTS\13-1426-0010\PHASE 1000\1103\DOC. #067\02\_PRODUTION\FOR TENDER\GEOLOGY SECTIONS\RPT-067\_CF49 TO 51-R1 - SECTIONS - B306-SECTION 775N TO 825N.DWG



**SECTION 825N**  
SEE SCALE





**PRELIMINARY**  
NOT FOR CONSTRUCTION



- LEGEND**
- 200 N
  - IMG COORDINATE SYSTEM
  - TOPOGRAPHY
  - UNKNOWN ACCESSIBILITY
  - MAN ACCESSIBLE DEVELOPMENTS
  - EQUIPMENT ACCESSIBLE DEVELOPMENTS
  - INACCESSIBLE DEVELOPMENTS
  - STOPE VOIDS
  - NON-ARSENIC STOPES
  - ARSENIC CHAMBERS AND STOPES
  - CMS SURVEYS
  - PITS
  - BULKHEADS
  - PILLARS
  - DRILLHOLE LOCATIONS

- NOTES**
1. GRID DISPLAYED IS IN IMG AND SHOWN FOR INFORMATION ONLY.
  2. DRILLHOLE LOCATIONS SHOWN ARE APPROXIMATE. SEE SURFAC MODEL FOR MORE INFORMATION.
  3. DRILLHOLE COLLAR LOCATED OFF SECTION.



DO NOT SCALE DRAWINGS

Revision/	Description/Description	Date/Date
1	ISSUED FOR TENDER WITH DOC #067	2014-02-12
0	ISSUED FOR TENDER WITH DOC #067	2014-01-31
B	ISSUED FOR TENDER WITH DOC #067	2014-01-24
A	ISSUED FOR TENDER WITH DOC #067	2013-12-03

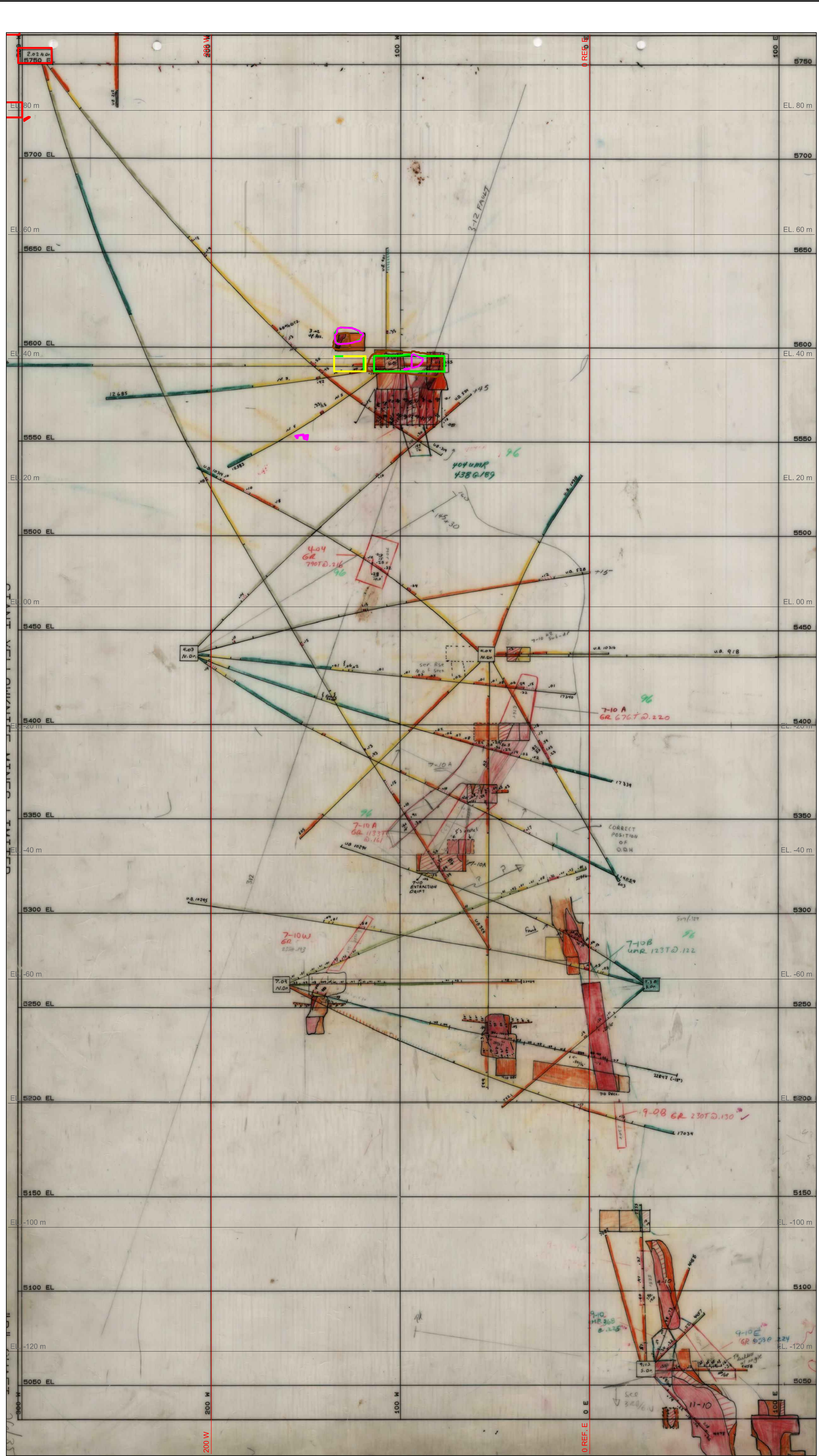
Client/client  
**PUBLIC WORKS  
GOVERNMENT SERVICES  
CANADA**

Project title/Titre du projet  
**GIANT MINE  
REMEDATION PROJECT  
YELLOWKNIFE, N.W.T.**  
**UNDERGROUND**

Approved by/Approve par  
**DTK**  
Designed by/Concept par  
**CY**  
Drawn by/Dessine par  
**TAK**  
PWGSC Project Manager/Administrateur de Projets TPSC  
**DAVE COLBOURNE**  
PWGSC, Architectural and Engineering Resources Manager/  
Ressources Architectural et de Directeur d'ingénierie, TPSC

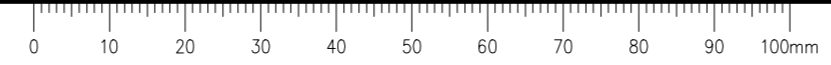
Client/client  
**PWGSC**  
Drawing title/Titre du dessin  
**B3-06 SECTIONS  
SURFAC LINWORK  
BOOK 26  
850N**

Project No./No. du projet <b>13-1426-0010</b>	Sheet/Fauille <b>52</b> OF 73	Revision no./ La Révision no. <b>1</b>
--	-------------------------------------	--



**SECTION 850N**  
SEE SCALE

CADD FILE LOC: N:\CLIENT\GIANT MINE\99\_PROJECTS\13-1426-0010\PHASE 1000\1103\DOC #067\02\_PRODUCTION\FOR TENDER\GEOLOGY SECTIONS\RPT-067\_CFS2 TO 58-R1 - SECTIONS - B306-SECTION 850N TO 1000N.DWG





**PRELIMINARY**  
NOT FOR CONSTRUCTION



**LEGEND**

- 200 N
- IMG COORDINATE SYSTEM
- TOPOGRAPHY
- UNKNOWN ACCESSIBILITY
- MAN ACCESSIBLE DEVELOPMENTS
- EQUIPMENT ACCESSIBLE DEVELOPMENTS
- INACCESSIBLE DEVELOPMENTS
- STOPE VOIDS
- NON ARSENIC STOPES
- ARSENIC CHAMBERS AND STOPES
- CMS SURVEYS
- PITS
- BULKHEADS
- PILLARS
- DRILLHOLE LOCATIONS

**NOTES**

1. GRID DISPLAYED IS IN IMG AND SHOWN FOR INFORMATION ONLY.
2. DRILLHOLE LOCATIONS SHOWN ARE APPROXIMATE. SEE SURFAC MODEL FOR MORE INFORMATION.
3. DRILLHOLE COLLAR LOCATED OFF SECTION.



**DO NOT SCALE DRAWINGS**

Revision/	Description/Description	Date/Date
1	ISSUED FOR TENDER WITH DOC #067	2014-02-12
0	ISSUED FOR TENDER WITH DOC #067	2014-01-31
B	ISSUED FOR TENDER WITH DOC #067	2014-01-24
A	ISSUED FOR TENDER WITH DOC #067	2013-12-03

Client/client

**PUBLIC WORKS  
GOVERNMENT SERVICES  
CANADA**

Project title/Titre du projet  
**GIANT MINE  
REMEDATION PROJECT  
YELLOWKNIFE, N.W.T.**

**UNDERGROUND**

Approved by/Approve par

**DTK**

Designed by/Concept par

**CY**

Drawn by/Dessine par

**TAK**

PWGC Project Manager/Administrateur de Projets TPSCG

**DAVE COLBOURNE**

PWGC, Architectural and Engineering Resources Manager /  
Ressources Architectural et de Directeur d'Ingénierie, TPSCG

Client/client

**PWGC**

Drawing title/Titre du dessin

**B3-06 SECTIONS  
SURFAC LINWORK  
BOOK 26  
875N**

Project No./No. du projet

**13-1426-0010**

Sheet/Fauille

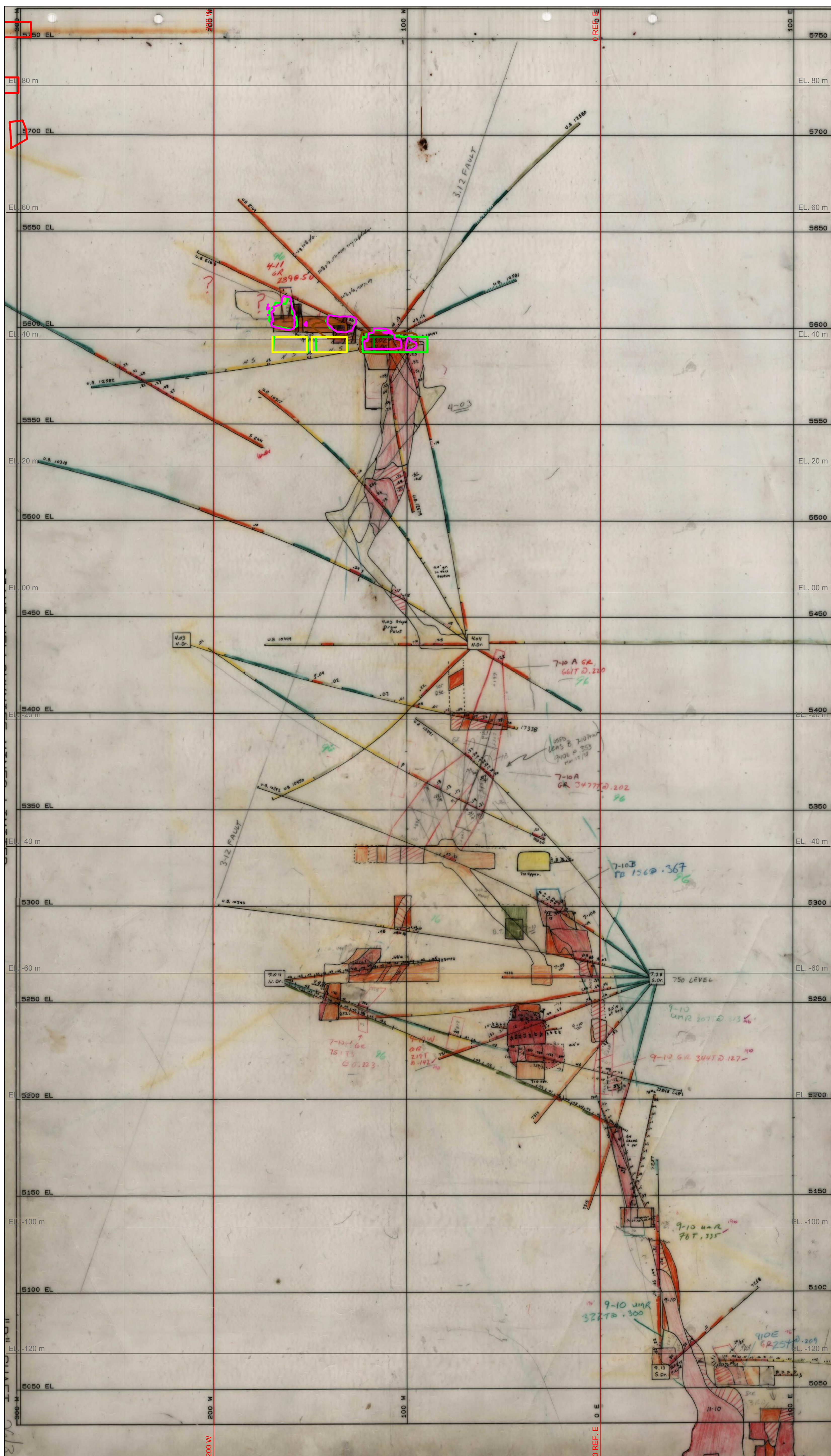
**53**

OF 73


Revision no./  
La Révision  
no.

**1**

CADD FILE LOCN: N:\CLIENT\GIANT MINE\99\_PROJECTS\13-1426-0010\PHASE 1000\103\DOC #067\02\_PRODUCTION\FOR TENDER\GEOLOGY SECTIONS\RPT-067\_CFS2 TO 58-R1 - SECTIONS - B306-SECTION 850N TO 1000N.DWG



**SECTION 875N**  
SEE SCALE





**PRELIMINARY**  
NOT FOR CONSTRUCTION



**LEGEND**

- 200 N
- TOPOGRAPHY
- UNKNOWN ACCESSIBILITY
- MAN ACCESSIBLE DEVELOPMENTS
- EQUIPMENT ACCESSIBLE DEVELOPMENTS
- INACCESSIBLE DEVELOPMENTS
- STOPE VOIDS
- NON ARSENIC STOPES
- ARSENIC CHAMBERS AND STOPES
- CMS SURVEYS
- PITS
- BULKHEADS
- PILLARS
- DRILLHOLE LOCATIONS

**NOTES**

1. GRID DISPLAYED IS IN UTM AND SHOWN FOR INFORMATION ONLY.
2. DRILLHOLE LOCATIONS SHOWN ARE APPROXIMATE. SEE SURFAC MODEL FOR MORE INFORMATION.
3. DRILLHOLE COLLAR LOCATED OFF SECTION.



**DO NOT SCALE DRAWINGS**

Revision/	Description/Description	Date/Date
1	ISSUED FOR TENDER WITH DOC. #067	2014-02-12
0	ISSUED FOR TENDER WITH DOC. #067	2014-01-31
B	ISSUED FOR TENDER WITH DOC. #067	2014-01-24
A	ISSUED FOR TENDER WITH DOC. #067	2013-12-03

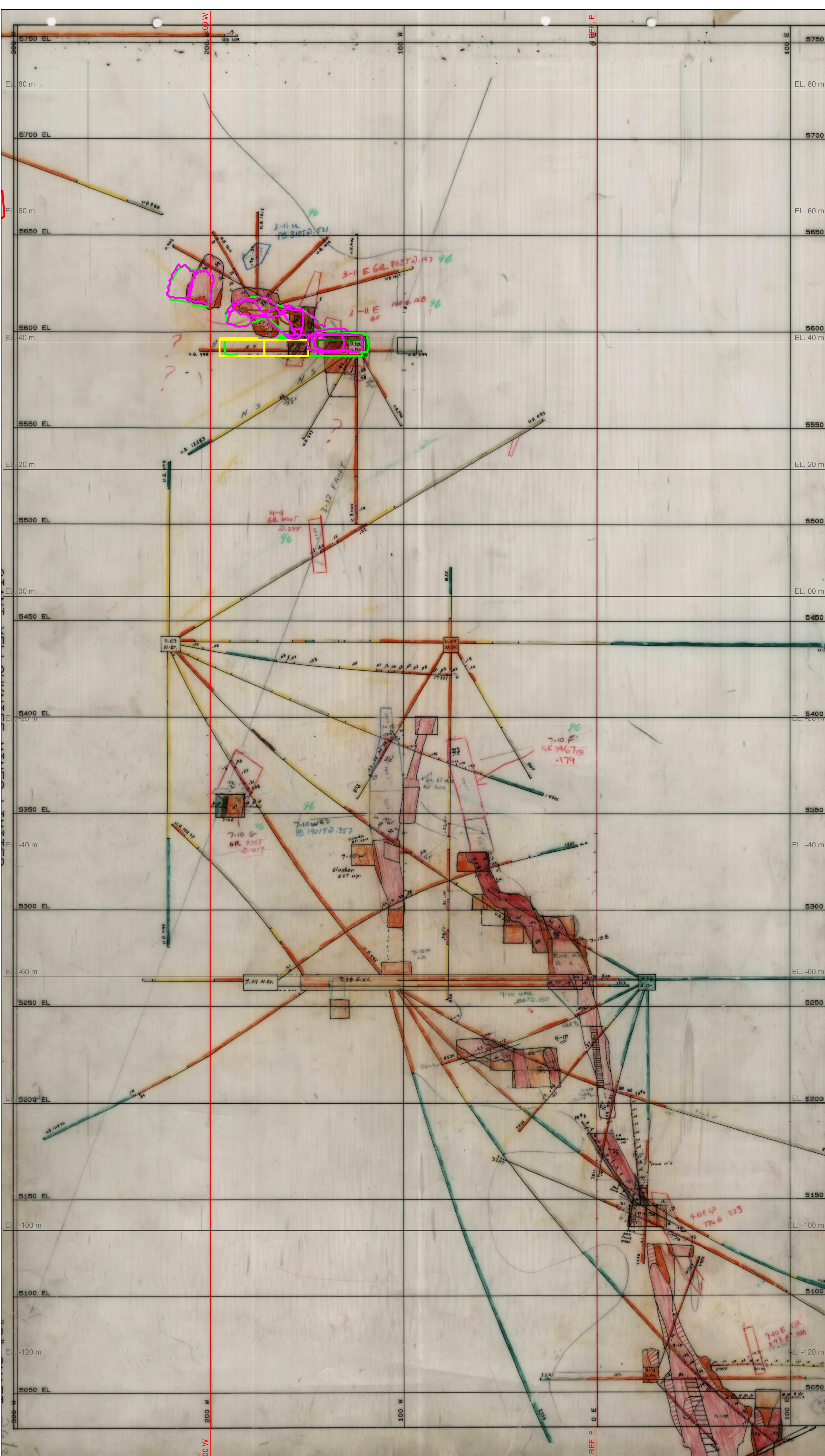
Client/client  
**PUBLIC WORKS  
GOVERNMENT SERVICES  
CANADA**

Project title/Titre du projet  
**GIANT MINE  
REMEDIATION PROJECT  
YELLOWKNIFE, N.W.T.**  
  
**UNDERGROUND**

Approved by/Approve par  
**DTK**  
Designed by/Concept par  
**CY**  
Drawn by/Dessine par  
**TAK**  
PWGSC Project Manager/Administrateur de Projets TPSCG  
**DAVE COLBOURNE**  
PWGSC, Architectural and Engineering Resources Manager/  
Ressources Architectural et de Directeur d'Ingénierie, TPSCG

Client/client  
**PWGSC**  
Drawing title/Titre du dessin  
**B3-06 SECTIONS  
SURPAC LINWORK  
BOOK 26  
900N**

Project No./No. du projet <b>13-1426-0010</b>	Sheet/Feuille <b>54</b> OF 73	Revision no./ La Révision no. <b>1</b>
--	-------------------------------------	--



**SECTION 900N**  
SEE SCALE

CADD FILE LOCN: N:\CLIENT\GIANT MINE\99\_PROJECTS\13-1426-0010\PHASE 1000\1103\DOC. #067\02\_PRODUCTION\FOR TENDER\GEOLOGY SECTIONS\RPT-067\_CFS2 TO 58-R1 - SECTIONS - B306-SECTION 850N TO 1000N.DWG



**PRELIMINARY**  
NOT FOR CONSTRUCTION

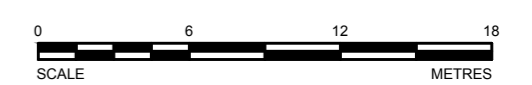


**LEGEND**

- 200 N
- IMG COORDINATE SYSTEM
- TOPOGRAPHY
- UNKNOWN ACCESSIBILITY
- MAN ACCESSIBLE DEVELOPMENTS
- EQUIPMENT ACCESSIBLE DEVELOPMENTS
- INACCESSIBLE DEVELOPMENTS
- STOPE VOIDS
- NON ARSENIC STOPES
- ARSENIC CHAMBERS AND STOPES
- CMS SURVEYS
- PITS
- BULKHEADS
- PILLARS
- DRILLHOLE LOCATIONS

**NOTES**

1. GRID DISPLAYED IS IN IMG AND SHOWN FOR INFORMATION ONLY.
2. DRILLHOLE LOCATIONS SHOWN ARE APPROXIMATE. SEE SURPAC MODEL FOR MORE INFORMATION.
3. DRILLHOLE COLLAR LOCATED OFF SECTION.



**DO NOT SCALE DRAWINGS**

Revision/	Description/Description	Date/Date
1	ISSUED FOR TENDER WITH DOC. #067	2014-02-12
0	ISSUED FOR TENDER WITH DOC. #067	2014-01-31
B	ISSUED FOR TENDER WITH DOC. #067	2014-01-24
A	ISSUED FOR TENDER WITH DOC. #067	2013-12-03

Client/client

**PUBLIC WORKS  
GOVERNMENT SERVICES  
CANADA**

Project title/Titre du projet  
**GIANT MINE  
REMEDIATION PROJECT  
YELLOWKNIFE, N.W.T.**

**UNDERGROUND**

Approved by/Approve par

**DTK**

Designed by/Concept par

**CY**

Drawn by/Dessine par

**TAK**

PWOSC Project Manager/Administrateur de Projets TPSCC

**DAVE COLBOURNE**

PWOSC, Architectural and Engineering Resources Manager /  
Ressources Architectural et de Directeur d'Ingénierie, TPSCC

Client/client

**PWOSC**

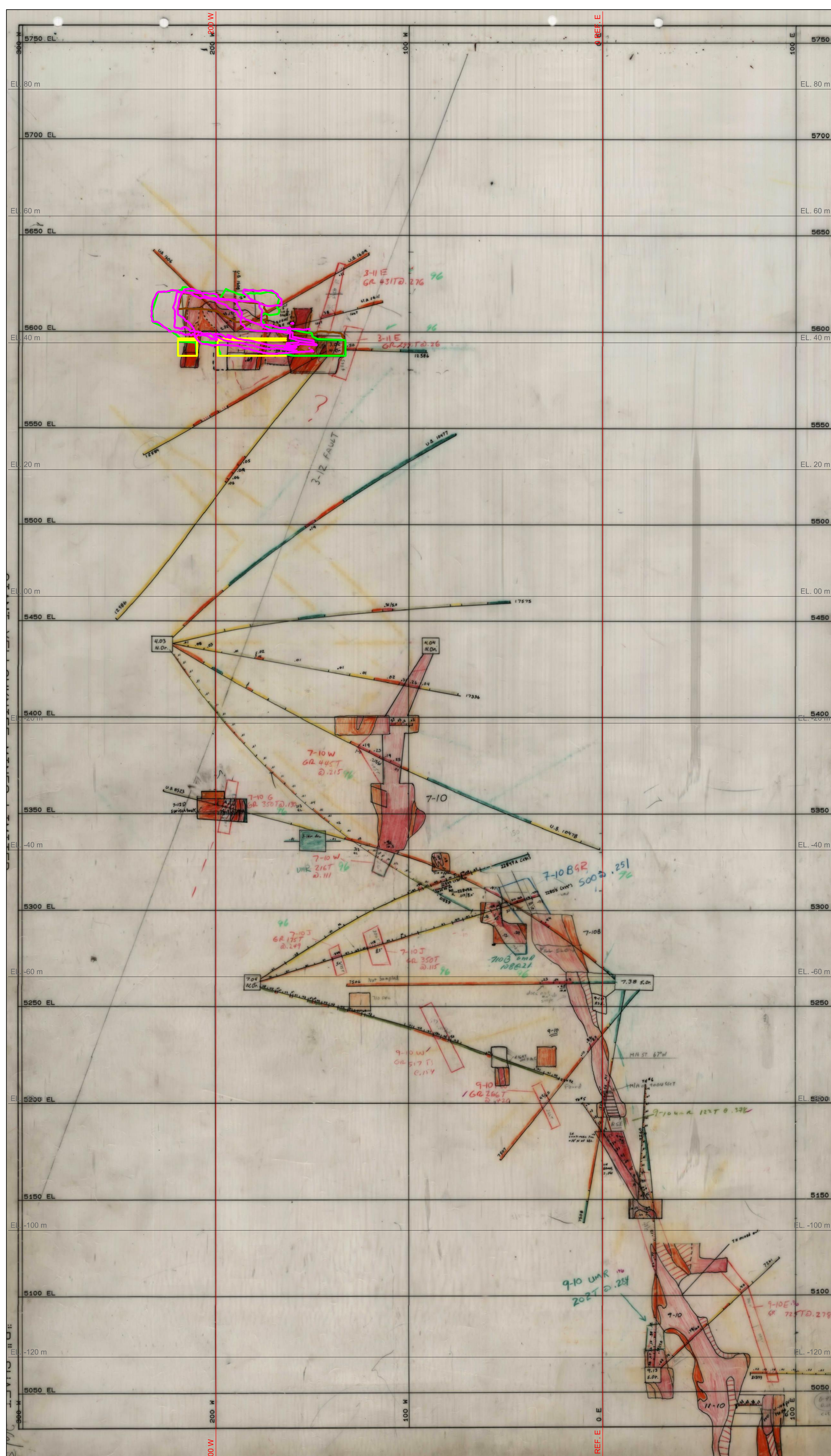
Drawing title/Titre du dessin

**B3-06 SECTIONS  
SURPAC LINWORK  
BOOK 26  
925N**

Project No./No. du projet	Sheet/Fauille	Revision no./ La Révision no.
<b>13-1426-0010</b>	<b>55</b>	<b>1</b>

OF 73

CADD FILE LOCN: N:\CLIENT\GIANT MINE\99\_PROJECTS\13-1426-0010\PHASE 1000\1103\DOC. #067\02\_PRODUCTION\FOR TENDER\GEOLOGY SECTIONS\RPT-067\_CFS2 TO 58-R1 - SECTIONS - B306-SECTION 850N TO 1000N.DWG



**SECTION 925N**  
SEE SCALE



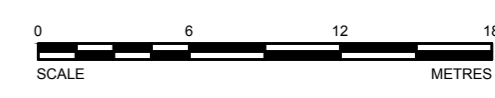


**PRELIMINARY**  
NOT FOR CONSTRUCTION



- LEGEND**
- 200 N
  - IMG COORDINATE SYSTEM
  - TOPOGRAPHY
  - UNKNOWN ACCESSIBILITY
  - MAN ACCESSIBLE DEVELOPMENTS
  - EQUIPMENT ACCESSIBLE DEVELOPMENTS
  - INACCESSIBLE DEVELOPMENTS
  - STOPE VOIDS
  - NON ARSENIC STOPES
  - ARSENIC CHAMBERS AND STOPES
  - CMS SURVEYS
  - PITS
  - BULKHEADS
  - PILLARS
  - DRILLHOLE LOCATIONS

- NOTES**
1. GRID DISPLAYED IS IN IMG AND SHOWN FOR INFORMATION ONLY.
  2. DRILLHOLE LOCATIONS SHOWN ARE APPROXIMATE. SEE SURFAC MODEL FOR MORE INFORMATION.
  3. DRILLHOLE COLLAR LOCATED OFF SECTION.



**DO NOT SCALE DRAWINGS**

Revision/	Description/Description	Date/Date
1	ISSUED FOR TENDER WITH DOC #067	2014-02-12
0	ISSUED FOR TENDER WITH DOC #067	2014-01-31
B	ISSUED FOR TENDER WITH DOC #067	2014-01-24
A	ISSUED FOR TENDER WITH DOC #067	2013-12-03

**PUBLIC WORKS  
GOVERNMENT SERVICES  
CANADA**

Project title/Titre du projet  
**GIANT MINE  
REMEDIATION PROJECT  
YELLOWKNIFE, N.W.T.**

**UNDERGROUND**

Approved by/Approve par  
**DTK**

Designed by/Concept par  
**CY**

Drawn by/Dessine par  
**TAK**

PWSC Project Manager/Administrateur de Projets TPSC  
**DAVE COLBOURNE**

PWSC, Architectural and Engineering Resources Manager/  
Ressources Architectural et de Directeur d'ingénierie, TPSC

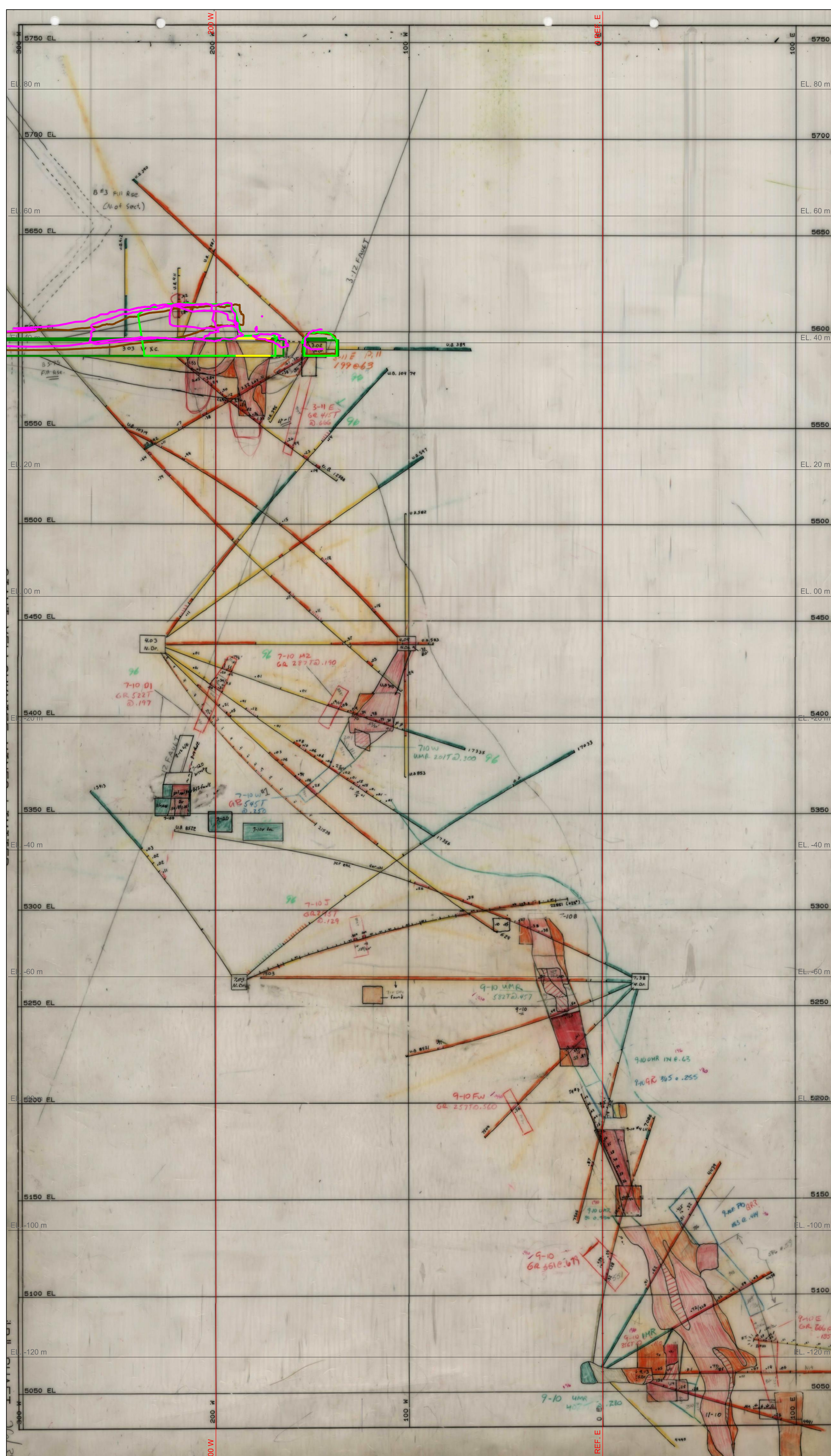
Client/client  
**PWSC**

Drawing title/Titre du dessin

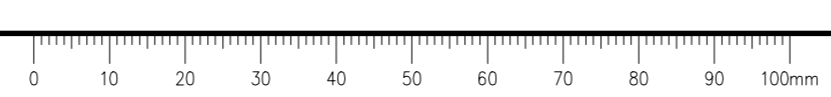
**B3-06 SECTIONS  
SURFAC LINWORK  
BOOK 26  
950N**

Project No./No. du projet <b>13-1426-0010</b>	Sheet/Fauille <b>56</b> OF 73	Revision no./ La Révision no. <b>1</b>
--	-------------------------------------	--

CADD FILE LOCN: N:\CLIENT\GIANT MINE\98\_PROJECTS\13-1426-0010\PHASE 1000\1103\DOC #067\02\_PRODUCTION\FOR TENDER\GEOLOGY SECTIONS\RPT-067\_CFS2 TO 58-R1 - SECTIONS - B306-SECTION 850N TO 1000N.DWG



**SECTION 950N**  
SEE SCALE





**PRELIMINARY**  
NOT FOR CONSTRUCTION



- LEGEND**
- 200 N
  - IMG COORDINATE SYSTEM
  - TOPOGRAPHY
  - UNKNOWN ACCESSIBILITY
  - MAN ACCESSIBLE DEVELOPMENTS
  - EQUIPMENT ACCESSIBLE DEVELOPMENTS
  - INACCESSIBLE DEVELOPMENTS
  - STOPE VOIDS
  - NON-ARSENIC STOPES
  - ARSENIC CHAMBERS AND STOPES
  - CMS SURVEYS
  - PITS
  - BULKHEADS
  - PILLARS
  - DRILLHOLE LOCATIONS

- NOTES**
1. GRID DISPLAYED IS IN IMG AND SHOWN FOR INFORMATION ONLY.
  2. DRILLHOLE LOCATIONS SHOWN ARE APPROXIMATE. SEE SURPAC MODEL FOR MORE INFORMATION.
  3. DRILLHOLE COLLAR LOCATED OFF SECTION.



DO NOT SCALE DRAWINGS

Revision/	Description/Description	Date/Date
1	ISSUED FOR TENDER WITH DOC #067	2014-02-12
0	ISSUED FOR TENDER WITH DOC #067	2014-01-31
B	ISSUED FOR TENDER WITH DOC #067	2014-01-24
A	ISSUED FOR TENDER WITH DOC #067	2013-12-03

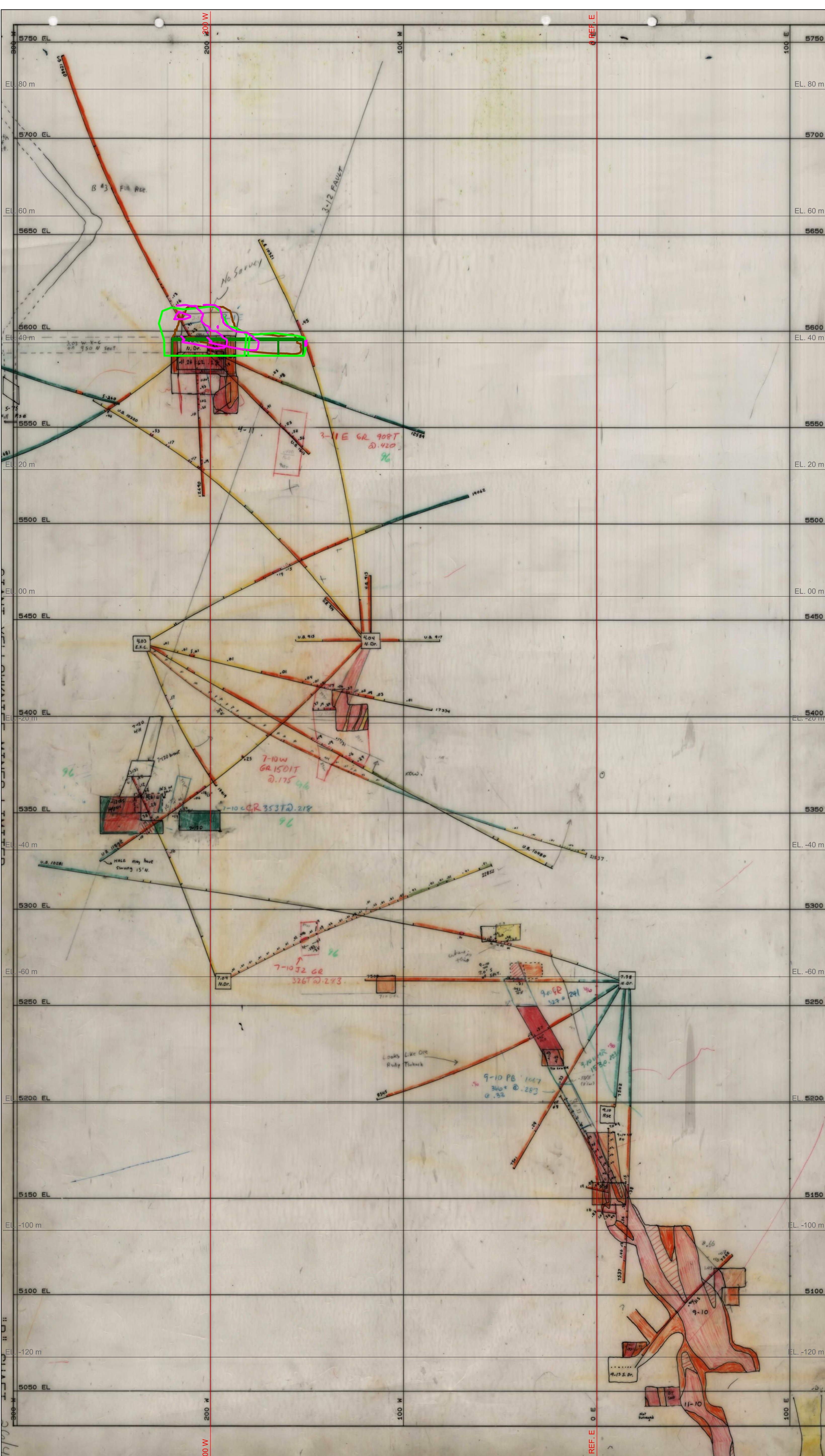
Client/client  
**PUBLIC WORKS  
GOVERNMENT SERVICES  
CANADA**

Project title/Titre du projet  
**GIANT MINE  
REMEDATION PROJECT  
YELLOWKNIFE, N.W.T.**  
  
**UNDERGROUND**

Approved by/Approve par  
**DTK**  
Designed by/Concept par  
**CY**  
Drawn by/Dessine par  
**TAK**  
PWGSC Project Manager/Administrateur de Projets TPSC  
**DAVE COLBOURNE**  
PWGSC, Architectural and Engineering Resources Manager/  
Ressources Architectural et de Directeur d'ingénierie, TPSC

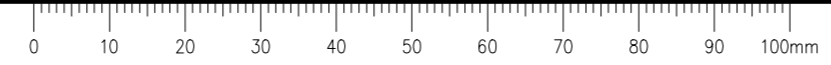
Client/client  
**PWGSC**  
Drawing title/Titre du dessin  
**B3-06 SECTIONS  
SURPAC LINWORK  
BOOK 26  
975N**

Project No./No. du projet <b>13-1426-0010</b>	Sheet/Fauille <b>57</b> OF 73	Revision no./ La Révision no. <b>1</b>
--	-------------------------------------	--



**SECTION 975N**  
SEE SCALE

CADD FILE LOCN: N:\CLIENT\GIANT MINE\99\_PROJECTS\13-1426-0010\PHASE 1000\103\DOC #067\02\_PRODUCTION\FOR TENDER\GEOLOGY SECTIONS\RPT-067\_CFS2 TO 58-R1 - SECTIONS - B306-SECTION 850N TO 1000N.DWG





**PRELIMINARY**  
NOT FOR CONSTRUCTION



- LEGEND**
- 200 N
  - IMG COORDINATE SYSTEM
  - TOPOGRAPHY
  - UNKNOWN ACCESSIBILITY
  - MAN ACCESSIBLE DEVELOPMENTS
  - EQUIPMENT ACCESSIBLE DEVELOPMENTS
  - INACCESSIBLE DEVELOPMENTS
  - STOPE VOIDS
  - NON ARSENIC STOPES
  - ARSENIC CHAMBERS AND STOPES
  - CMS SURVEYS
  - PITS
  - BULKHEADS
  - PILLARS
  - DRILLHOLE LOCATIONS

- NOTES**
- GRID DISPLAYED IS IN IMG AND SHOWN FOR INFORMATION ONLY.
  - DRILLHOLE LOCATIONS SHOWN ARE APPROXIMATE. SEE SURPAC MODEL FOR MORE INFORMATION.
  - DRILLHOLE COLLAR LOCATED OFF SECTION.



DO NOT SCALE DRAWINGS

Revision/	Description/Description	Date/Date
1	ISSUED FOR TENDER WITH DOC #067	2014-02-12
0	ISSUED FOR TENDER WITH DOC #067	2014-01-31
B	ISSUED FOR TENDER WITH DOC #067	2014-01-24
A	ISSUED FOR TENDER WITH DOC #067	2013-12-03

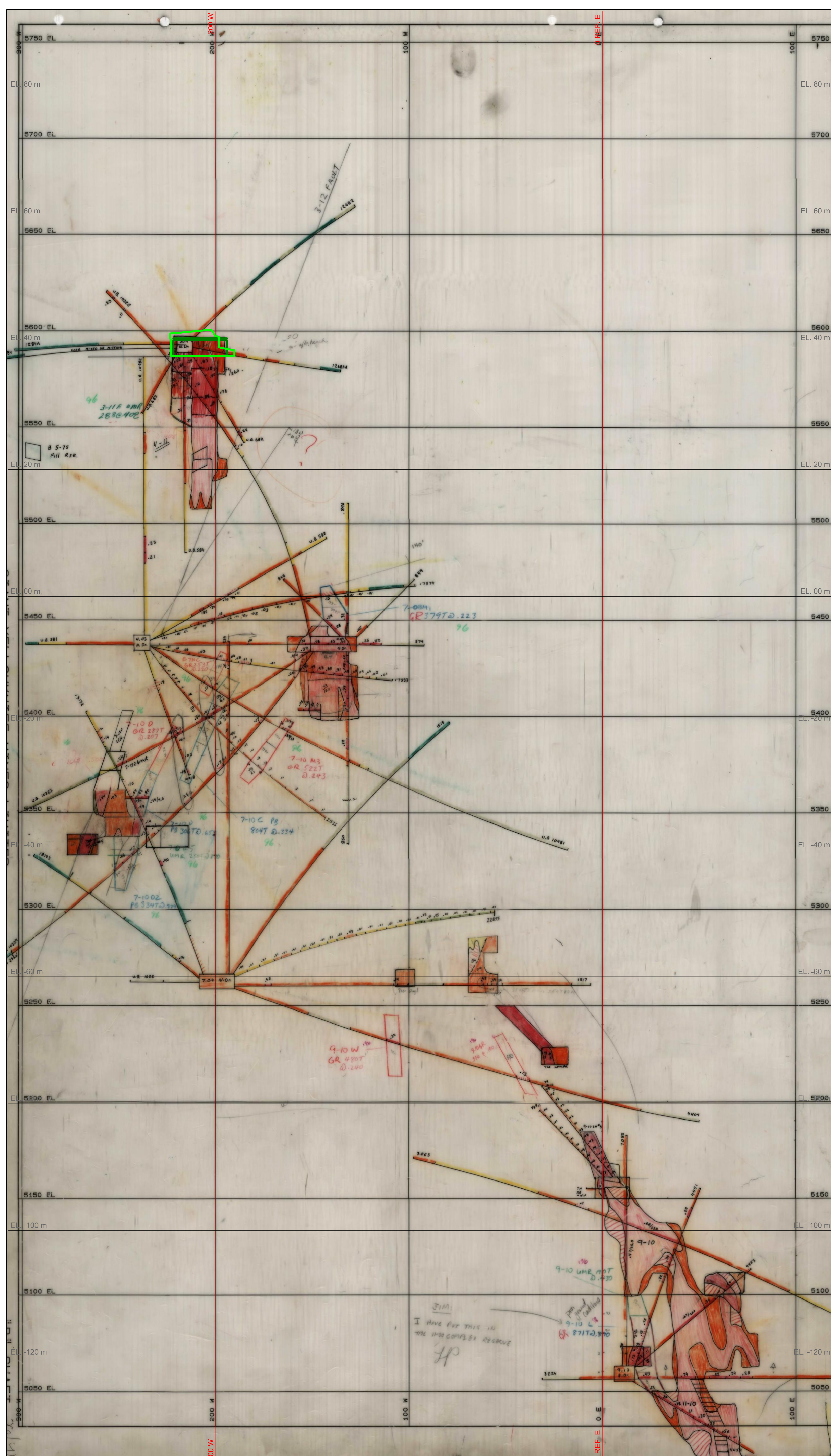
Client/client  
**PUBLIC WORKS  
GOVERNMENT SERVICES  
CANADA**

Project title/Titre du projet  
**GIANT MINE  
REMEDIATION PROJECT  
YELLOWKNIFE, N.W.T.**  
  
**UNDERGROUND**

Approved by/Approve par  
**DTK**  
Designed by/Concept par  
**CY**  
Drawn by/Dessine par  
**TAK**  
PWGSC Project Manager/Administrateur de Projets TPSCG  
**DAVE COLBOURNE**  
PWGSC, Architectural and Engineering Resources Manager/  
Ressources Architectural et de Directeur d'ingénierie, TPSCG

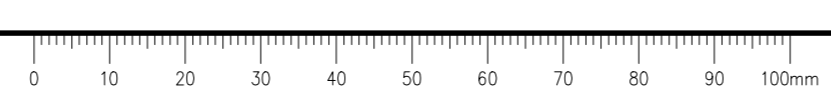
Client/client  
**PWGSC**  
Drawing title/Titre du dessin  
**B3-06 SECTIONS  
SURPAC LINWORK  
BOOK 26  
1000N**

Project No./No. du projet <b>13-1426-0010</b>	Sheet/Fauille <b>58</b> OF 73	Revision no./ La Révision no. <b>1</b>
--	-------------------------------------	--



SECTION 1000N  
SEE SCALE

CADD FILE LOCN: N:\CLIENT\GIANT MINE\99\_PROJECTS\13-1426-0010\PHASE 1000\103\DOC #067\02\_PRODUCTION\FOR TENDER\GEOLOGY SECTIONS\RPT-067\_CFS2 TO 58-R1 - SECTIONS - B306-SECTION 850N TO 1000N.DWG





**PRELIMINARY**  
NOT FOR CONSTRUCTION



**LEGEND**

- 200 N IMG COORDINATE SYSTEM
- TOPOGRAPHY
- UNKNOWN ACCESSIBILITY
- MAN ACCESSIBLE DEVELOPMENTS
- EQUIPMENT ACCESSIBLE DEVELOPMENTS
- INACCESSIBLE DEVELOPMENTS
- STOPE VOIDS
- NON-ARSENIC STOPES
- ARSENIC CHAMBERS AND STOPES
- CMS SURVEYS
- PITS
- BULKHEADS
- PILLARS
- DRILLHOLE LOCATIONS

**NOTES**

1. GRID DISPLAYED IS IN IMG AND SHOWN FOR INFORMATION ONLY.
2. DRILLHOLE LOCATIONS SHOWN ARE APPROXIMATE. SEE SURPAC MODEL FOR MORE INFORMATION.

**DO NOT SCALE DRAWINGS**

Revision/	Description/Description	Date/Date
1	ISSUED FOR TENDER WITH DOC #067	2014-02-12
0	ISSUED FOR TENDER WITH DOC #067	2014-01-31
B	ISSUED FOR TENDER WITH DOC #067	2014-01-24
A	ISSUED FOR TENDER WITH DOC #067	2013-12-03

Client/client

**PUBLIC WORKS  
GOVERNMENT SERVICES  
CANADA**

Project Title/Titre du projet  
**GIANT MINE  
REMEDATION PROJECT  
YELLOWKNIFE, N.W.T.**

**UNDERGROUND**

Approved by/Approuvé par  
**DTK**

Designed by/Concept par  
**CY**

Drawn by/Dessiné par  
**TAK**

PWSSC Project Manager/Administrateur de Projets TFSGC  
**DAVE COLBOURNE**

PWSSC Architectural and Engineering Resources Manager/  
Ressources Architectural et de Directeur d'ingénierie, TFSGC

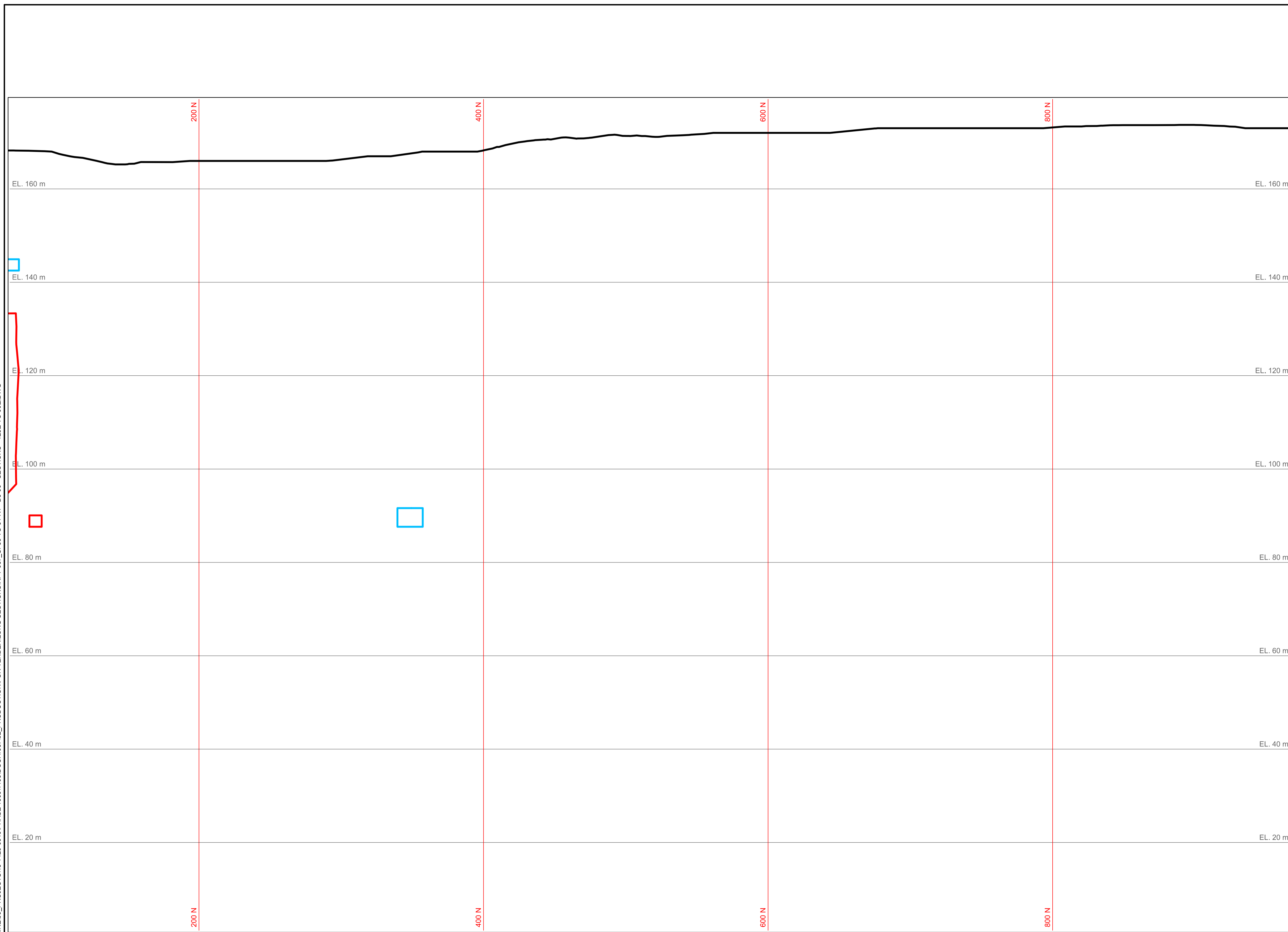
Client/client  
**PWSSC**

Drawing Title/Titre du dessin

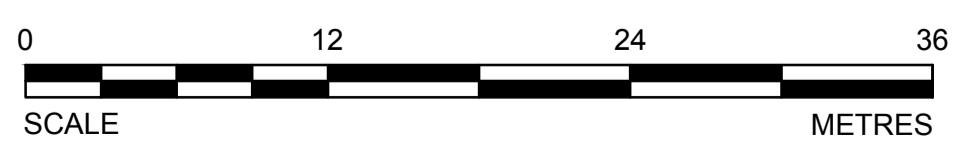
**B3-06 LONG SECTIONS  
SURPAC LINEWORK  
125E**

Project No./No. du projet <b>13-1426-0010 DOC. #067</b>	Sheet/ Feuille <b>59 OF 73</b>	Revision no./ La Révision no. <b>1</b>
--	---------------------------------------	--

CADD FILE LOCN: N:\CLIENT\GIANT MINE\99\_PROJECTS\13-1426-0010\PHASE 1000\1103\DOC.#067\02\_PRODUCTION\FOR TENDER\LONG SECTIONS\RPT\_067\_CF59 TO 64-R1 - B3-06 - SECTIONS - 125E TO 00E.DWG



**SECTION 125E**  
SEE SCALE





**PRELIMINARY**  
NOT FOR CONSTRUCTION



**LEGEND**

- 200 N IMG COORDINATE SYSTEM
- TOPOGRAPHY
- UNKNOWN ACCESSIBILITY
- MAN ACCESSIBLE DEVELOPMENTS
- EQUIPMENT ACCESSIBLE DEVELOPMENTS
- INACCESSIBLE DEVELOPMENTS
- STOPE VOIDS
- NON-ARSENIC STOPES
- ARSENIC CHAMBERS AND STOPES
- CMS SURVEYS
- PITS
- BULKHEADS
- PILLARS
- DRILLHOLE LOCATIONS

**NOTES**

1. GRID DISPLAYED IS IN IMG AND SHOWN FOR INFORMATION ONLY.
2. DRILLHOLE LOCATIONS SHOWN ARE APPROXIMATE. SEE SURPAC MODEL FOR MORE INFORMATION.

**DO NOT SCALE DRAWINGS**

Revision/	Description/Description	Date/Date
1	ISSUED FOR TENDER WITH DOC #067	2014-02-12
0	ISSUED FOR TENDER WITH DOC #067	2014-01-31
B	ISSUED FOR TENDER WITH DOC #067	2014-01-24
A	ISSUED FOR TENDER WITH DOC #067	2013-12-03

**PUBLIC WORKS  
GOVERNMENT SERVICES  
CANADA**

Project Title/Titre du projet  
**GIANT MINE  
REMEDATION PROJECT  
YELLOWKNIFE, N.W.T.**

**UNDERGROUND**

Approved by/Approuvé par  
**DTK**

Designed by/Concept par  
**CY**

Drawn by/Dessiné par  
**TAK**

PWSSC Project Manager/Administrateur de Projets TFSGC  
**DAVE COLBOURNE**

PWSSC, Architectural and Engineering Resources Manager/  
Ressources Architectural et de Directeur d'ingénierie, TFSGC

Client/client

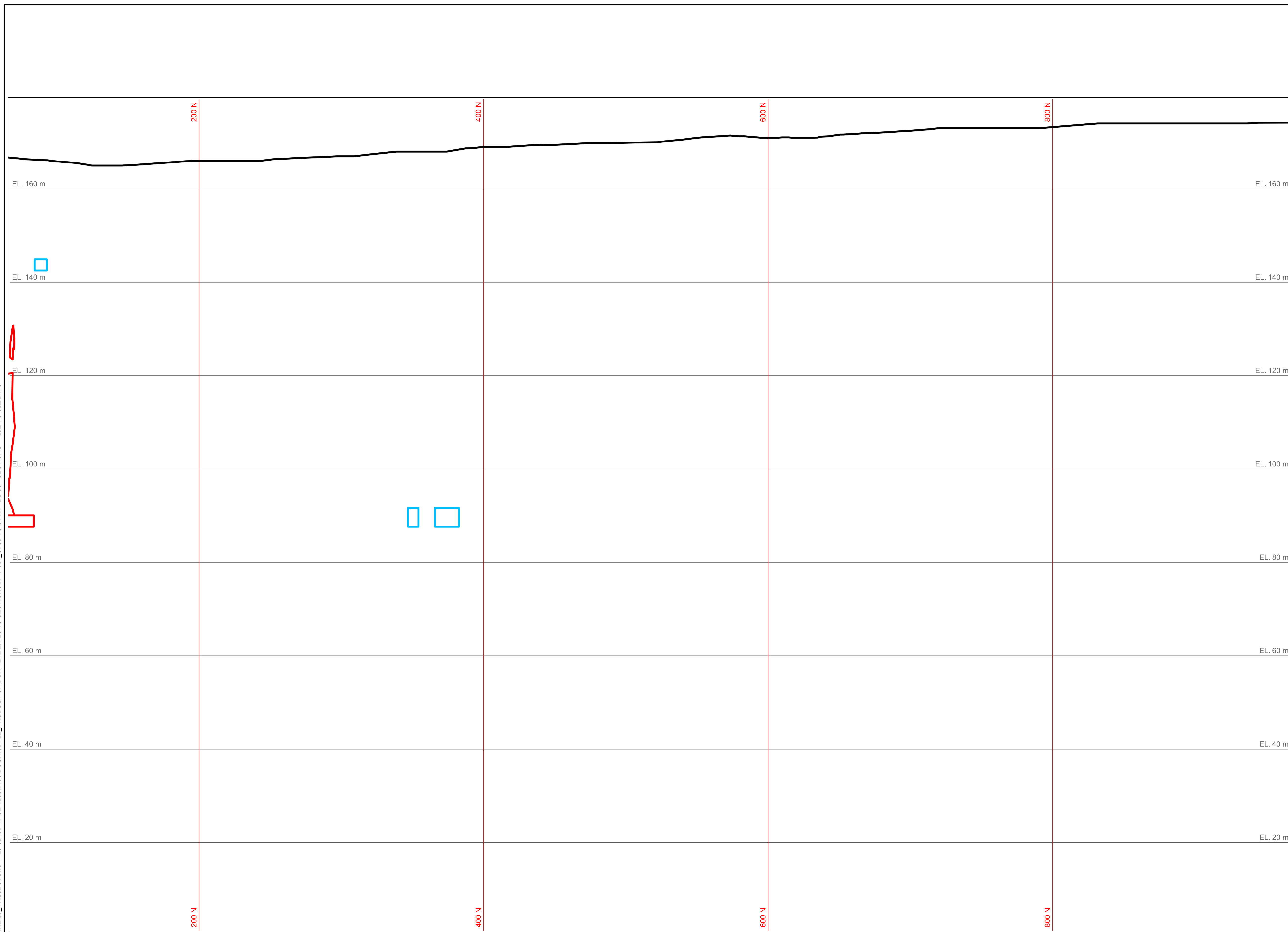
PWSSC

Drawing Title/Titre du dessin

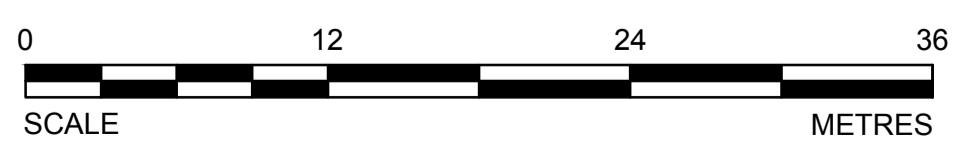
**B3-06 LONG SECTIONS  
SURPAC LINework  
100E**

Project No./No. du projet <b>13-1426-0010 DOC. #067</b>	Sheet/ Feuille <b>60 OF 73</b>	Revision no./ La Révision no. <b>1</b>
--	---------------------------------------	--

CADD FILE LOCN: N:\CLIENT\GIANT MINE\99\_PROJECTS\13-1426-0010\PHASE 1000\103\DOC.#067\02\_PRODUCTION\FOR TENDER\LONG SECTIONS\RPT\_067\_CF59 TO 64-R1 - B3-06 - SECTIONS - 125E TO 00E.DWG



**SECTION 100E**  
SEE SCALE





**PRELIMINARY**  
NOT FOR CONSTRUCTION



**LEGEND**

- 200 N IMG COORDINATE SYSTEM
- TOPOGRAPHY
- UNKNOWN ACCESSIBILITY
- MAN ACCESSIBLE DEVELOPMENTS
- EQUIPMENT ACCESSIBLE DEVELOPMENTS
- INACCESSIBLE DEVELOPMENTS
- STOPE VOIDS
- NON-ARSENIC STOPES
- ARSENIC CHAMBERS AND STOPES
- CMS SURVEYS
- PITS
- BULKHEADS
- PILLARS
- DRILLHOLE LOCATIONS

**NOTES**

1. GRID DISPLAYED IS IN IMG AND SHOWN FOR INFORMATION ONLY.
2. DRILLHOLE LOCATIONS SHOWN ARE APPROXIMATE. SEE SURPAC MODEL FOR MORE INFORMATION.

**DO NOT SCALE DRAWINGS**

Revision/	Description/Description	Date/Date
1	ISSUED FOR TENDER WITH DOC #067	2014-02-12
0	ISSUED FOR TENDER WITH DOC #067	2014-01-31
B	ISSUED FOR TENDER WITH DOC #067	2014-01-24
A	ISSUED FOR TENDER WITH DOC #067	2013-12-03

**PUBLIC WORKS  
GOVERNMENT SERVICES  
CANADA**

**GIANT MINE  
REMEDATION PROJECT  
YELLOWKNIFE, N.W.T.**

**UNDERGROUND**

Approved by/Approve par  
**DTK**

Designed by/Concept par  
**CY**

Drawn by/Dessine par  
**TAK**

PWSSC Project Manager/Administrateur de Projets TFSGC  
**DAVE COLBOURNE**

PWSSC, Architectural and Engineering Resources Manager/  
Ressources Architectural et de Directeur d'ingénierie, TFSGC

Client/client

PWSSC

Drawing title/Titre du dessin

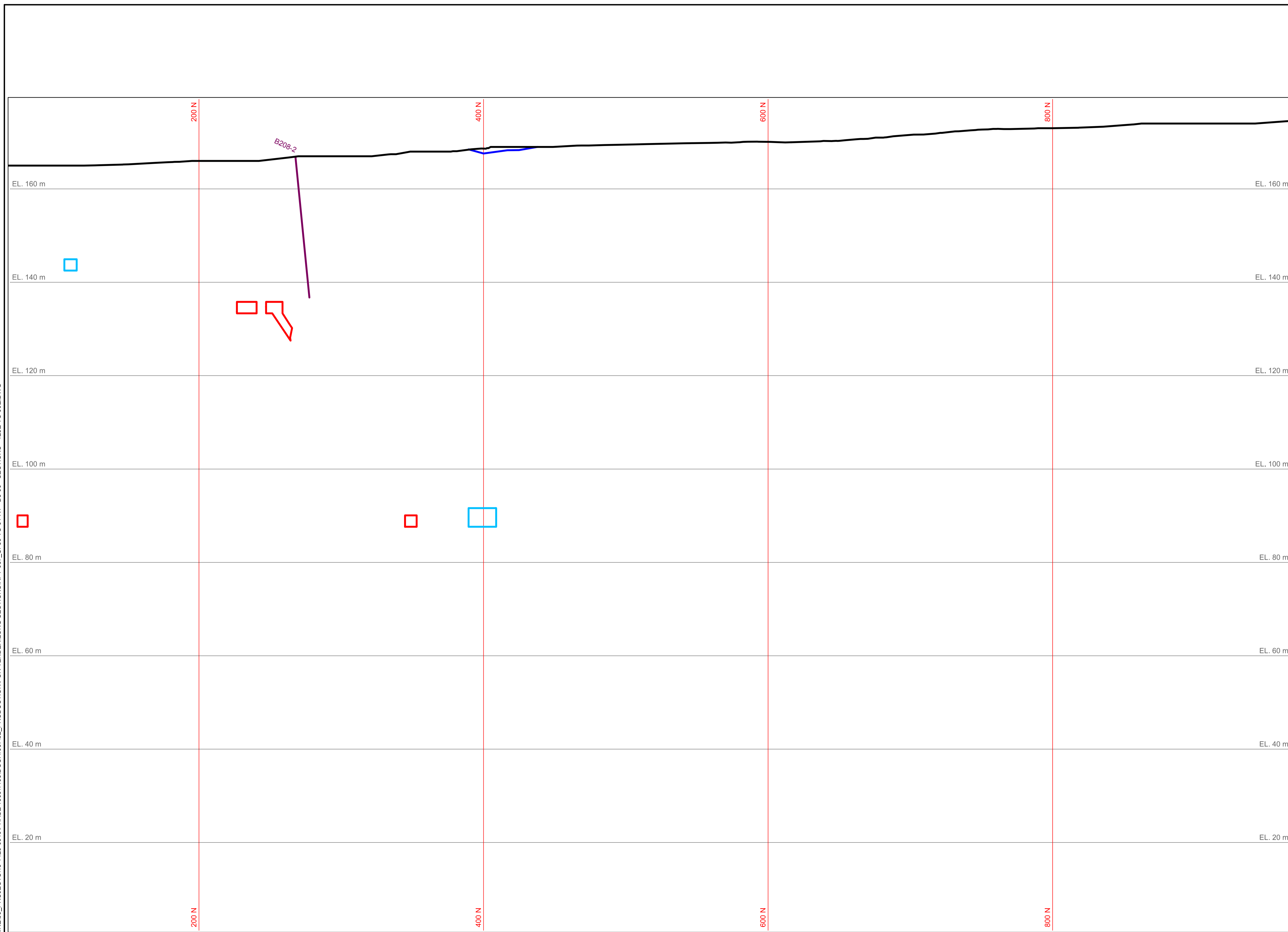
**B3-06 LONG SECTIONS  
SURPAC LINEWORK  
075E**

Project No./No. du projet  
**13-1426-0010  
DOC. #067**

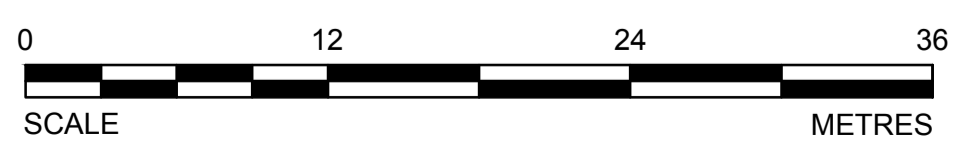
Sheet/ Feuille  
**61  
OF 73**

Revision no./  
La Révision  
no.  
**1**

CADD FILE LOCN: N:\CLIENT\GIANT MINE\99\_PROJECTS\13-1426-0010\PHASE 1000\1103\DOC.#067\02\_PRODUCTION\FOR TENDER\LONG SECTIONS\RPT\_067\_CFS9 TO 64-R1 - B3-06 - SECTIONS - 125E TO 00E.DWG



**SECTION 075E**  
SEE SCALE





**PRELIMINARY**  
NOT FOR CONSTRUCTION



**LEGEND**

- 200 N IMG COORDINATE SYSTEM
- TOPOGRAPHY
- UNKNOWN ACCESSIBILITY
- MAN ACCESSIBLE DEVELOPMENTS
- EQUIPMENT ACCESSIBLE DEVELOPMENTS
- INACCESSIBLE DEVELOPMENTS
- STOPE VOIDS
- NON-ARSENIC STOPES
- ARSENIC CHAMBERS AND STOPES
- CMS SURVEYS
- PITS
- BULKHEADS
- PILLARS
- DRILLHOLE LOCATIONS

**NOTES**

1. GRID DISPLAYED IS IN IMG AND SHOWN FOR INFORMATION ONLY.
2. DRILLHOLE LOCATIONS SHOWN ARE APPROXIMATE. SEE SURPAC MODEL FOR MORE INFORMATION.

**DO NOT SCALE DRAWINGS**

Revision/	Description/Description	Date/Date
1	ISSUED FOR TENDER WITH DOC #067	2014-02-12
0	ISSUED FOR TENDER WITH DOC #067	2014-01-31
B	ISSUED FOR TENDER WITH DOC #067	2014-01-24
A	ISSUED FOR TENDER WITH DOC #067	2013-12-03

Client/client  
**PUBLIC WORKS  
GOVERNMENT SERVICES  
CANADA**

Project title/Titre du projet  
**GIANT MINE  
REMEDICATION PROJECT  
YELLOWKNIFE, N.W.T.**

**UNDERGROUND**

Approved by/Approuvé par  
**DTK**

Designed by/Concept par  
**CY**

Drawn by/Dessiné par  
**TAK**  
PWGSC Project Manager/Administrateur de Projets TFSGC  
**DAVE COLBOURNE**

PWGSC, Architectural and Engineering Resources Manager/  
Ressources Architectural et de Directeur d'ingénierie, TFSGC

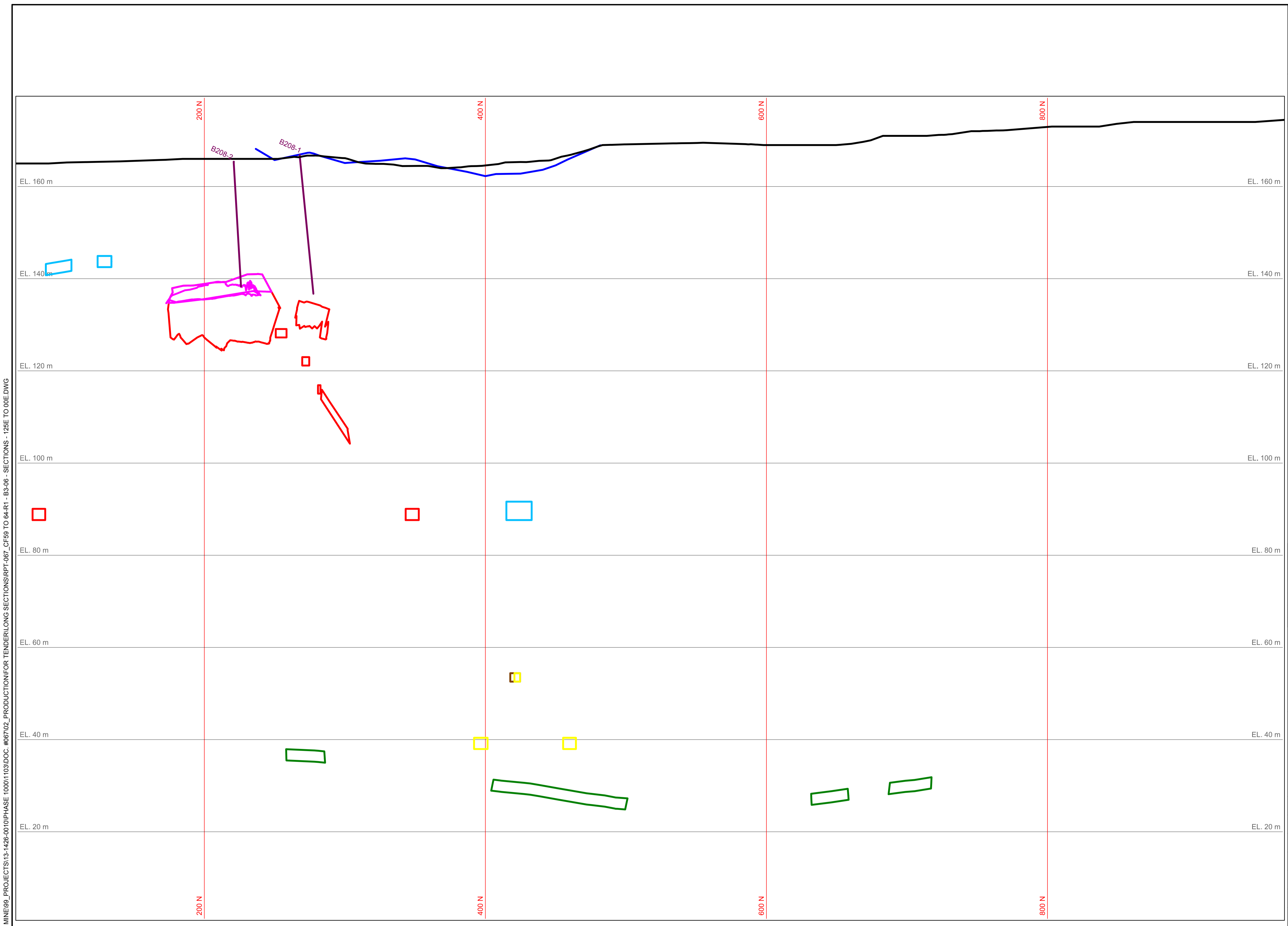
Client/client  
**PWGSC**

Drawing title/Titre du dessin

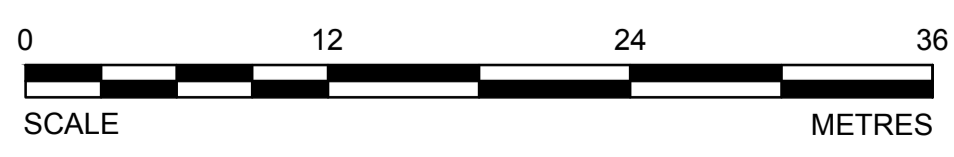
**B3-06 LONG SECTIONS  
SURPAC LINEWORK  
050E**

Project No./No. du projet <b>13-1426-0010 DOC. #067</b>	Sheet/ Feuille <b>62 OF 73</b>	Revision no./ La Révision no. <b>1</b>
--	---------------------------------------	--

CADD FILE LOCN: N:\CLIENT\GIANT MINE\99\_PROJECTS\13-1426-0010\PHASE 1000\103\DOC.#067\02\_PRODUCTION\FOR TENDER\LONG SECTIONS\RPT\_067\_CF59 TO 64-R1 - B3-06 - SECTIONS - 125E TO 00E.DWG



**SECTION 050E**  
SEE SCALE





**PRELIMINARY**  
NOT FOR CONSTRUCTION



**LEGEND**

- 200 N IMG COORDINATE SYSTEM
- TOPOGRAPHY
- UNKNOWN ACCESSIBILITY
- MAN ACCESSIBLE DEVELOPMENTS
- EQUIPMENT ACCESSIBLE DEVELOPMENTS
- INACCESSIBLE DEVELOPMENTS
- STOPE VOIDS
- NON-ARSENIC STOPES
- ARSENIC CHAMBERS AND STOPES
- CMS SURVEYS
- PITS
- BULKHEADS
- PILLARS
- DRILLHOLE LOCATIONS

**NOTES**

1. GRID DISPLAYED IS IN IMG AND SHOWN FOR INFORMATION ONLY.
2. DRILLHOLE LOCATIONS SHOWN ARE APPROXIMATE. SEE SURPAC MODEL FOR MORE INFORMATION.

**DO NOT SCALE DRAWINGS**

Revision/	Description/Description	Date/Date
1	ISSUED FOR TENDER WITH DOC #067	2014-02-12
0	ISSUED FOR TENDER WITH DOC #067	2014-01-31
B	ISSUED FOR TENDER WITH DOC #067	2014-01-24
A	ISSUED FOR TENDER WITH DOC #067	2013-12-03

Client/client

**PUBLIC WORKS  
GOVERNMENT SERVICES  
CANADA**

Project Title/Titre du projet  
**GIANT MINE  
REMEDATION PROJECT  
YELLOWKNIFE, N.W.T.**

**UNDERGROUND**

Approved by/Approve par  
**DTK**

Designed by/Concept par  
**CY**

Drawn by/Dessine par  
**TAK**

PWSSC Project Manager/Administrateur de Projets TFSGC  
**DAVE COLBOURNE**

PWSSC, Architectural and Engineering Resources Manager/  
Ressources Architectural et de Directeur d'ingénierie, TFSGC

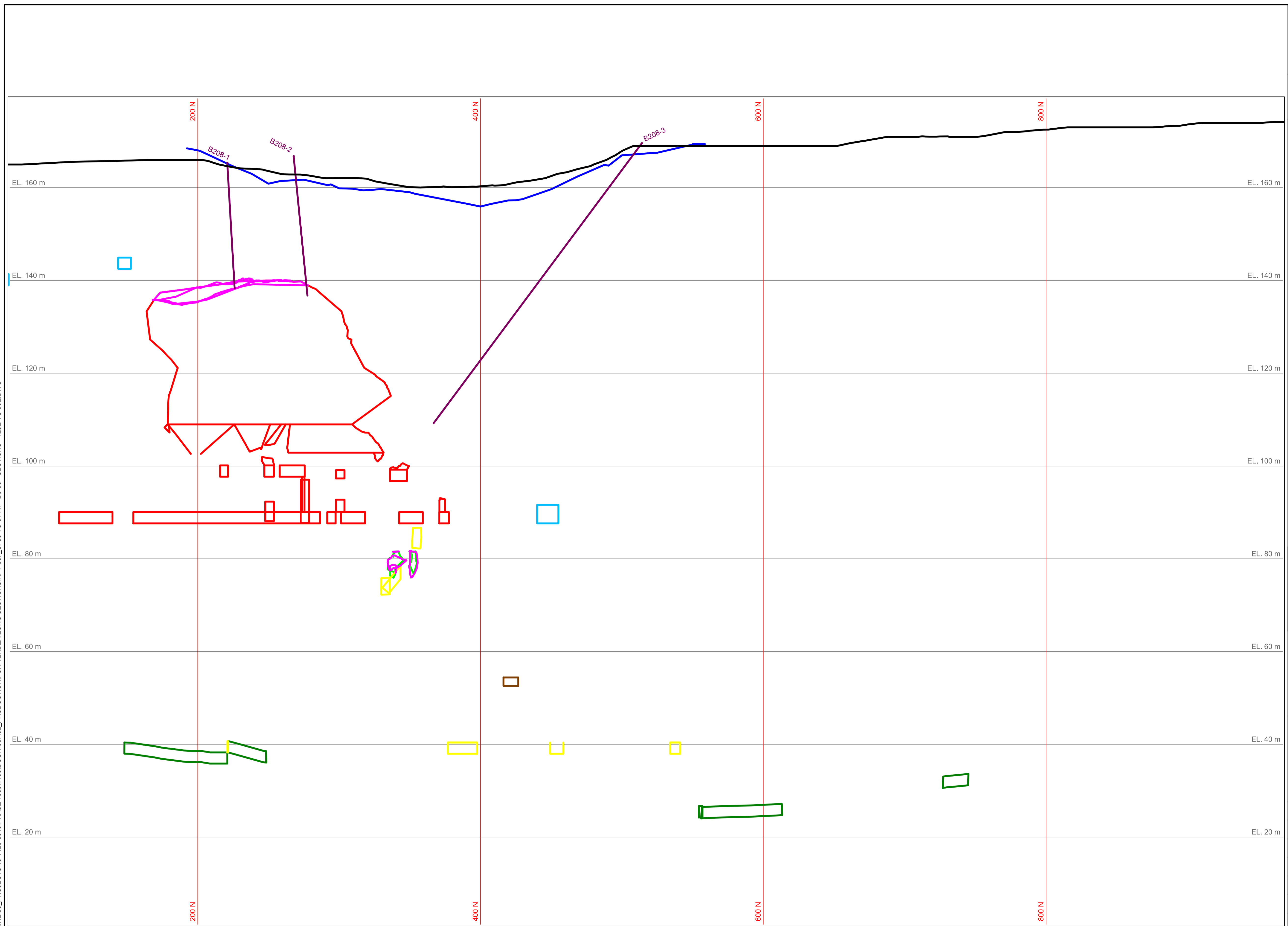
Client/client  
**PWSSC**

Drawing Title/Titre du dessin

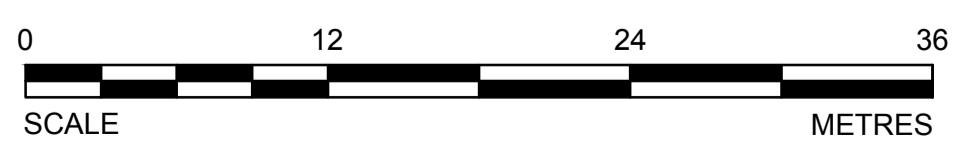
**B3-06 LONG SECTIONS  
SURPAC LINEWORK  
025E**

Project No./No. du projet <b>13-1426-0010 DOC. #067</b>	Sheet/ Feuille <b>63 OF 73</b>	Revision no./ La Révision no. <b>1</b>
--	---------------------------------------	--

CADD FILE LOCN: N:\CLIENT\GIANT MINE\99\_PROJECTS\13-1426-0010\PHASE 1000\1103\DOC.#067\02\_PRODUCTION\FOR TENDER\LONG SECTIONS\RPT\_067\_CF59 TO 64-R1 - B3-06 - SECTIONS - 125E TO 00E.DWG



**SECTION 025E**  
SEE SCALE





**PRELIMINARY**  
NOT FOR CONSTRUCTION



**LEGEND**

- 200 N IMG COORDINATE SYSTEM
- TOPOGRAPHY
- UNKNOWN ACCESSIBILITY
- MAN ACCESSIBLE DEVELOPMENTS
- EQUIPMENT ACCESSIBLE DEVELOPMENTS
- INACCESSIBLE DEVELOPMENTS
- STOPE VOIDS
- NON-ARSENIC STOPES
- ARSENIC CHAMBERS AND STOPES
- CMS SURVEYS
- PITS
- BULKHEADS
- PILLARS
- DRILLHOLE LOCATIONS

**NOTES**

1. GRID DISPLAYED IS IN IMG AND SHOWN FOR INFORMATION ONLY.
2. DRILLHOLE LOCATIONS SHOWN ARE APPROXIMATE. SEE SURPAC MODEL FOR MORE INFORMATION.

**DO NOT SCALE DRAWINGS**

Revision/	Description/Description	Date/Date
1	ISSUED FOR TENDER WITH DOC #067	2014-02-12
0	ISSUED FOR TENDER WITH DOC #067	2014-01-31
B	ISSUED FOR TENDER WITH DOC #067	2014-01-24
A	ISSUED FOR TENDER WITH DOC #067	2013-12-03

Client/client  
**PUBLIC WORKS  
GOVERNMENT SERVICES  
CANADA**

Project Title/Titre du projet  
**GIANT MINE  
REMEDIATION PROJECT  
YELLOWKNIFE, N.W.T.**

**UNDERGROUND**

Approved by/Approve par  
**DTK**

Designed by/Concept par  
**CY**

Drawn by/Dessine par  
**TAK**

PWSSC Project Manager/Administrateur de Projets TFSGC  
**DAVE COLBOURNE**

PWSSC, Architectural and Engineering Resources Manager/  
Ressources Architectural et de Directeur d'ingénierie, TFSGC

Client/client  
**PWSSC**

Drawing Title/Titre du dessin

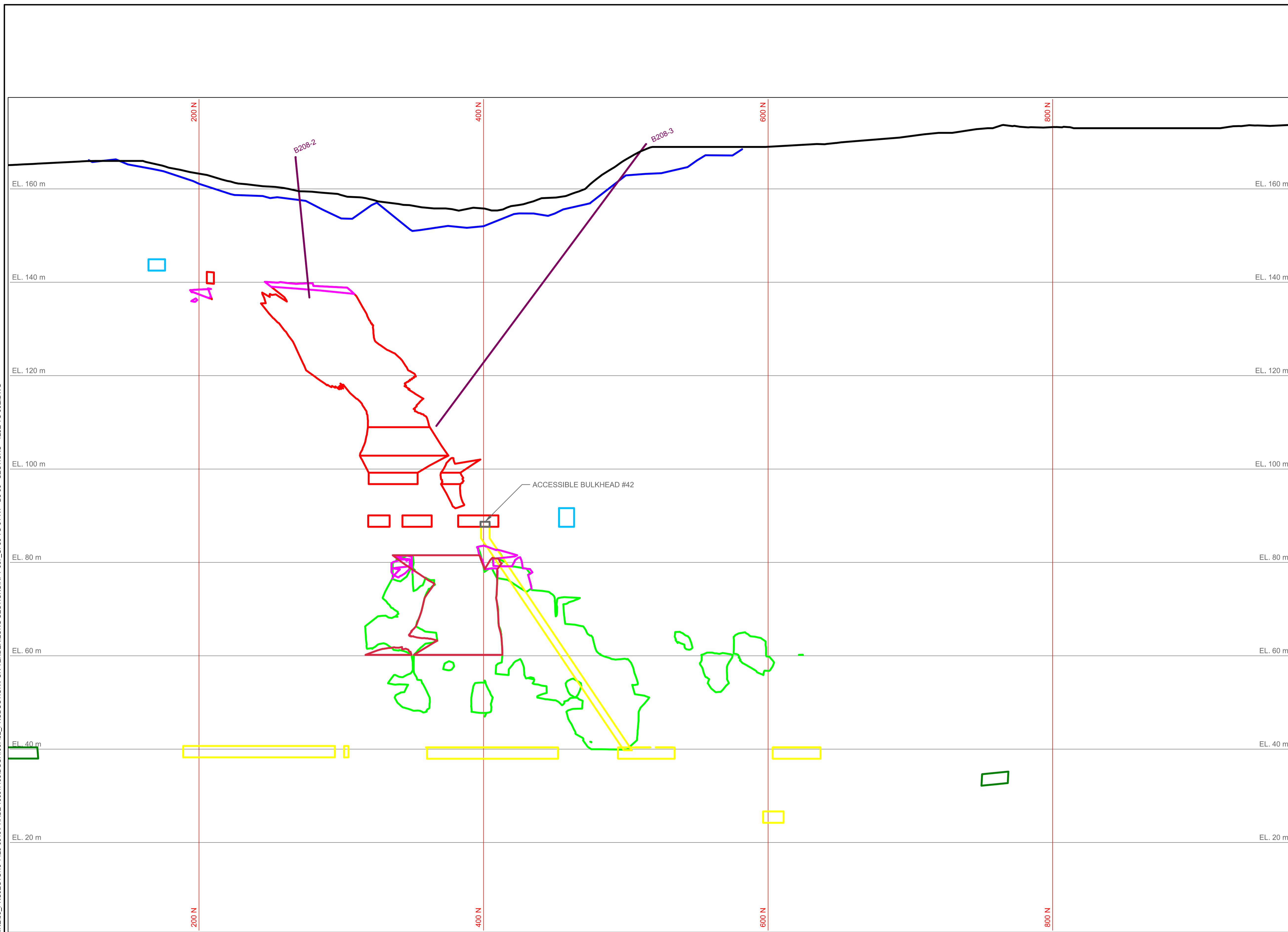
**B3-06 LONG SECTIONS  
SURPAC LINEWORK  
00E**

Project No./No. du projet  
**13-1426-0010  
DOC. #067**

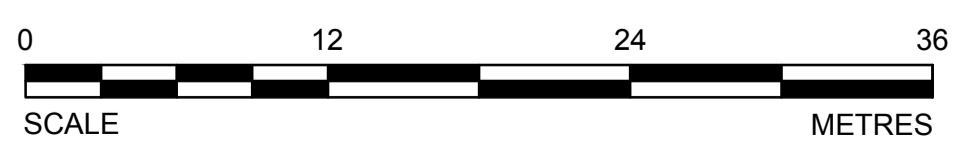
Sheet/Feuille  
**64  
OF 73**

Revision no./  
La Révision  
no.  
**1**

CADD FILE LOCN: N:\CLIENT\GIANT MINE\99\_PROJECTS\13-1426-0010\PHASE 1000\1103\DOC.#067\02\_PRODUCTION\FOR TENDER\LONG SECTIONS\RPT\_067\_CF59 TO 64-R1 - B3-06 - SECTIONS - 125E TO 00E.DWG



**SECTION 00E**  
SEE SCALE





**PRELIMINARY**  
NOT FOR CONSTRUCTION



**LEGEND**

- 200 N IMG COORDINATE SYSTEM
- TOPOGRAPHY
- UNKNOWN ACCESSIBILITY
- MAN ACCESSIBLE DEVELOPMENTS
- EQUIPMENT ACCESSIBLE DEVELOPMENTS
- INACCESSIBLE DEVELOPMENTS
- STOPE VOIDS
- NON-ARSENIC STOPES
- ARSENIC CHAMBERS AND STOPES
- CMS SURVEYS
- PITS
- BULKHEADS
- PILLARS
- DRILLHOLE LOCATIONS

**NOTES**

1. GRID DISPLAYED IS IN IMG AND SHOWN FOR INFORMATION ONLY.
2. DRILLHOLE LOCATIONS SHOWN ARE APPROXIMATE. SEE SURPAC MODEL FOR MORE INFORMATION.

**DO NOT SCALE DRAWINGS**

Revision/	Description/Description	Date/Date
1	ISSUED FOR TENDER WITH DOC #067	2014-02-12
0	ISSUED FOR TENDER WITH DOC #067	2014-01-31
B	ISSUED FOR TENDER WITH DOC #067	2014-01-24
A	ISSUED FOR TENDER WITH DOC #067	2013-12-03

Client/client  
**PUBLIC WORKS  
GOVERNMENT SERVICES  
CANADA**

Project title/Titre du projet  
**GIANT MINE  
REMEDIATION PROJECT  
YELLOWKNIFE, N.W.T.**

**UNDERGROUND**

Approved by/Approve par  
**DTK**

Designed by/Concept par  
**CY**

Drawn by/Dessine par  
**TAK**

PWSSC Project Manager/Administrateur de Projets TFSGC  
**DAVE COLBOURNE**

PWSSC, Architectural and Engineering Resources Manager/  
Ressources Architectural et de Directeur d'ingénierie, TFSGC

Client/client  
**PWSSC**

Drawing title/Titre du dessin

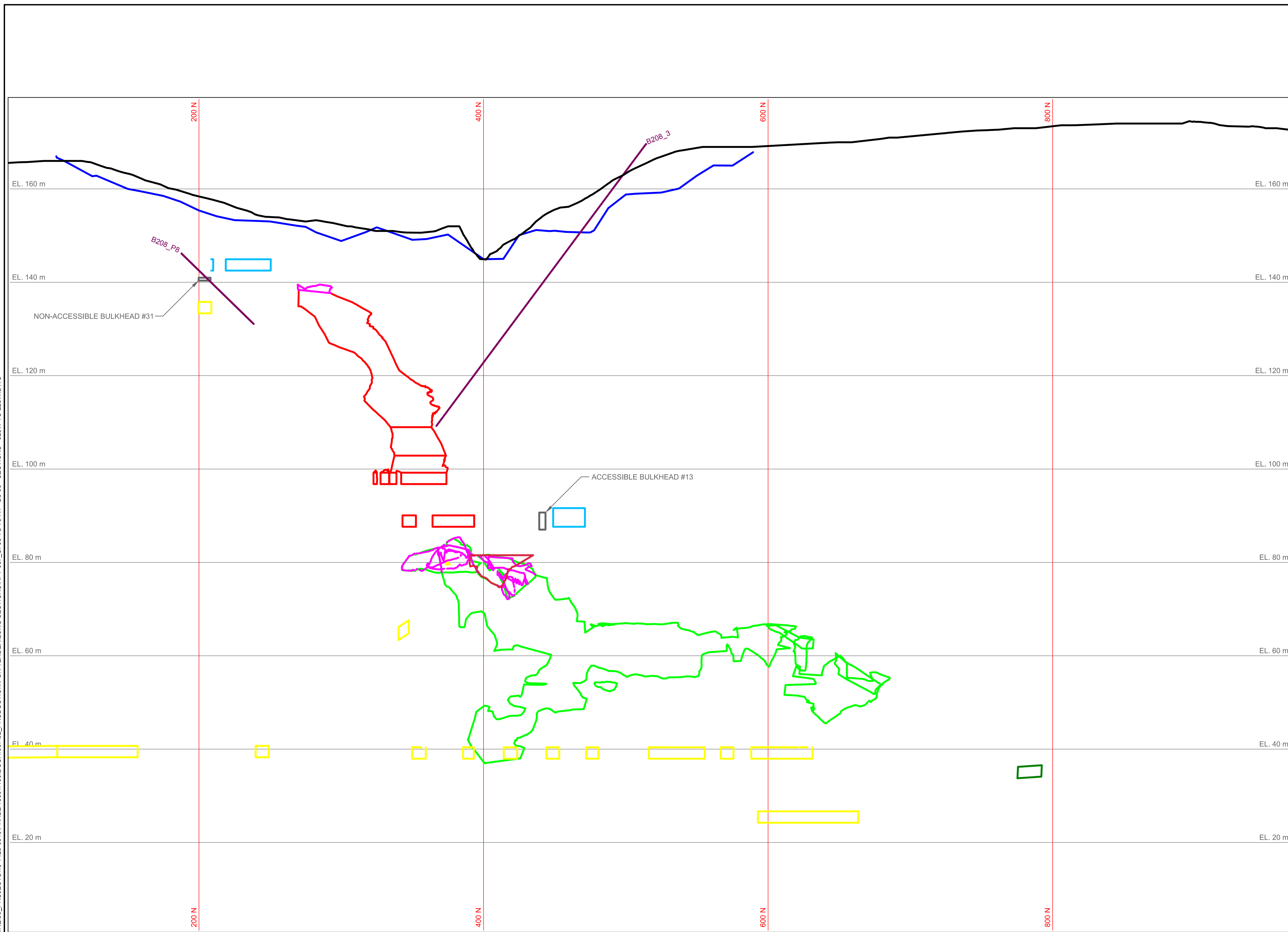
**B3-06 LONG SECTIONS  
SURPAC LINEWORK  
025W**

Project No./No. du projet  
**13-1426-0010  
DOC. #067**

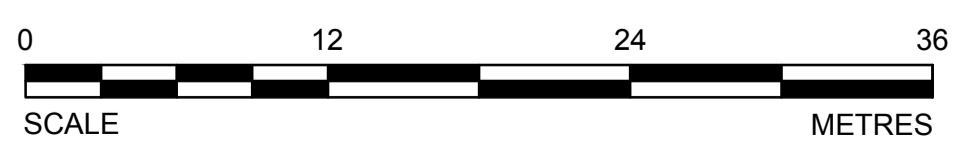
Sheet/ Feuille  
**65  
OF 73**

Revision no./  
La Révision  
no.  
**1**

CADD FILE LOCN: N:\CLIENT\GIANT MINE\99\_PROJECTS\13-1426-0010\PHASE 1000\1103\DOC. #067\02\_PRODUCTION\FOR TENDER\LONG SECTIONS\RPT\_067\_Cf65 TO 73-R1 - B3-06 - SECTIONS - 025W TO 225W.DWG



**SECTION 025W**  
SEE SCALE





**PRELIMINARY**  
NOT FOR CONSTRUCTION



**LEGEND**

- 200 N IMG COORDINATE SYSTEM
- TOPOGRAPHY
- UNKNOWN ACCESSIBILITY
- MAN ACCESSIBLE DEVELOPMENTS
- EQUIPMENT ACCESSIBLE DEVELOPMENTS
- INACCESSIBLE DEVELOPMENTS
- STOPE VOIDS
- NON-ARSENIC STOPES
- ARSENIC CHAMBERS AND STOPES
- CMS SURVEYS
- PITS
- BULKHEADS
- PILLARS
- DRILLHOLE LOCATIONS

**NOTES**

1. GRID DISPLAYED IS IN IMG AND SHOWN FOR INFORMATION ONLY.
2. DRILLHOLE LOCATIONS SHOWN ARE APPROXIMATE. SEE SURPAC MODEL FOR MORE INFORMATION.

**DO NOT SCALE DRAWINGS**

Revision/	Description/Description	Date/Date
1	ISSUED FOR TENDER WITH DOC #067	2014-02-12
0	ISSUED FOR TENDER WITH DOC #067	2014-01-31
B	ISSUED FOR TENDER WITH DOC #067	2014-01-24
A	ISSUED FOR TENDER WITH DOC #067	2013-12-03

Client/client  
**PUBLIC WORKS  
GOVERNMENT SERVICES  
CANADA**

Project title/Titre du projet  
**GIANT MINE  
REMEDIATION PROJECT  
YELLOWKNIFE, N.W.T.**

**UNDERGROUND**

Approved by/Approve par  
**DTK**

Designed by/Concept par  
**CY**

Drawn by/Dessine par  
**TAK**

PWSSC Project Manager/Administrateur de Projets TFSGC  
**DAVE COLBOURNE**

PWSSC, Architectural and Engineering Resources Manager/  
Ressources Architectural et de Directeur d'ingénierie, TFSGC

Client/client

PWSSC

Drawing title/Titre du dessin

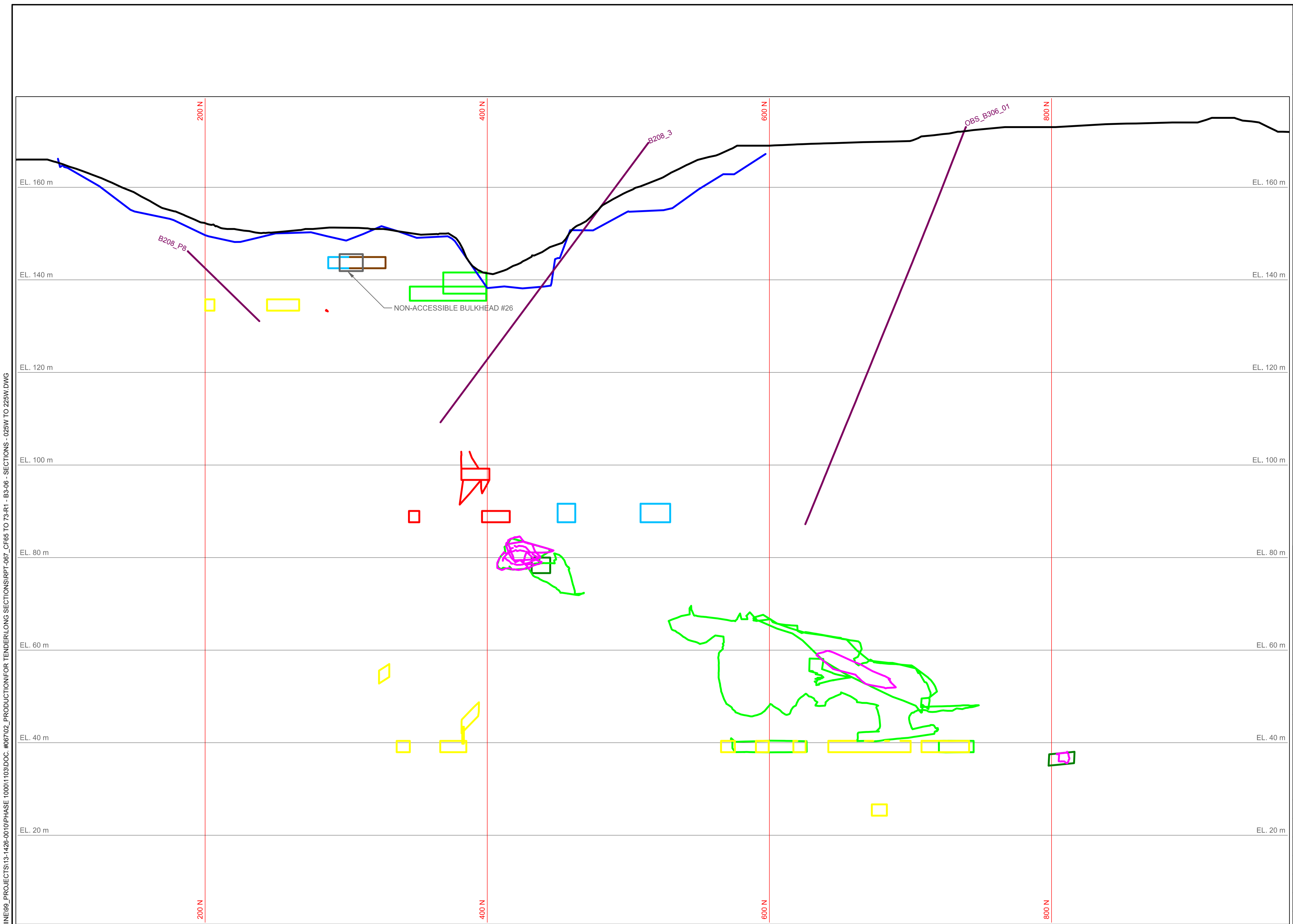
**B3-06 LONG SECTIONS  
SURPAC LINEWORK  
050W**

Project No./No. du projet  
**13-1426-0010  
DOC. #067**

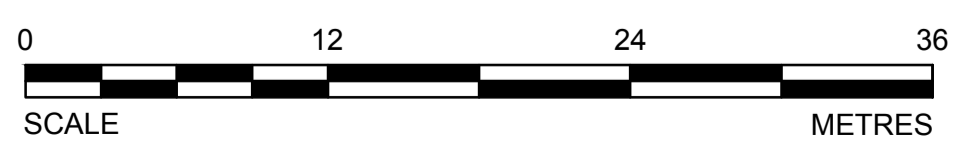
Sheet/Feuille  
**66  
OF 73**

Revision no./  
La Révision  
no.  
**1**

CADD FILE LOCN: N:\CLIENT\GIANT MINE\99\_PROJECTS\13-1426-0010\PHASE 1000\1103\DOC.#067\02\_PRODUCTION\FOR TENDER\LONG SECTIONS\RPT\_067\_CFB5 TO 73-R1 - B3-06 - SECTIONS - 025W TO 225W.DWG



**SECTION 050W**  
SEE SCALE





**PRELIMINARY**  
NOT FOR CONSTRUCTION



**LEGEND**

- 200 N IMG COORDINATE SYSTEM
- TOPOGRAPHY
- UNKNOWN ACCESSIBILITY
- MAN ACCESSIBLE DEVELOPMENTS
- EQUIPMENT ACCESSIBLE DEVELOPMENTS
- INACCESSIBLE DEVELOPMENTS
- STOPE VOIDS
- NON-ARSENIC STOPES
- ARSENIC CHAMBERS AND STOPES
- CMS SURVEYS
- PITS
- BULKHEADS
- PILLARS
- DRILLHOLE LOCATIONS

**NOTES**

1. GRID DISPLAYED IS IN IMG AND SHOWN FOR INFORMATION ONLY.
2. DRILLHOLE LOCATIONS SHOWN ARE APPROXIMATE. SEE SURPAC MODEL FOR MORE INFORMATION.

**DO NOT SCALE DRAWINGS**

Revision/	Description/Description	Date/Date
1	ISSUED FOR TENDER WITH DOC #067	2014-02-12
0	ISSUED FOR TENDER WITH DOC #067	2014-01-31
B	ISSUED FOR TENDER WITH DOC #067	2014-01-24
A	ISSUED FOR TENDER WITH DOC #067	2013-12-03

Client/client

**PUBLIC WORKS  
GOVERNMENT SERVICES  
CANADA**

Project Title/Titre du projet  
**GIANT MINE  
REMIEDIATION PROJECT  
YELLOWKNIFE, N.W.T.**

**UNDERGROUND**

Approved by/Approve par  
**DTK**

Designed by/Concept par  
**CY**

Drawn by/Dessine par  
**TAK**

PWSSC Project Manager/Administrateur de Projets TFSGC  
**DAVE COLBOURNE**

PWSSC, Architectural and Engineering Resources Manager/  
Ressources Architectural et de Directeur d'ingénierie, TFSGC

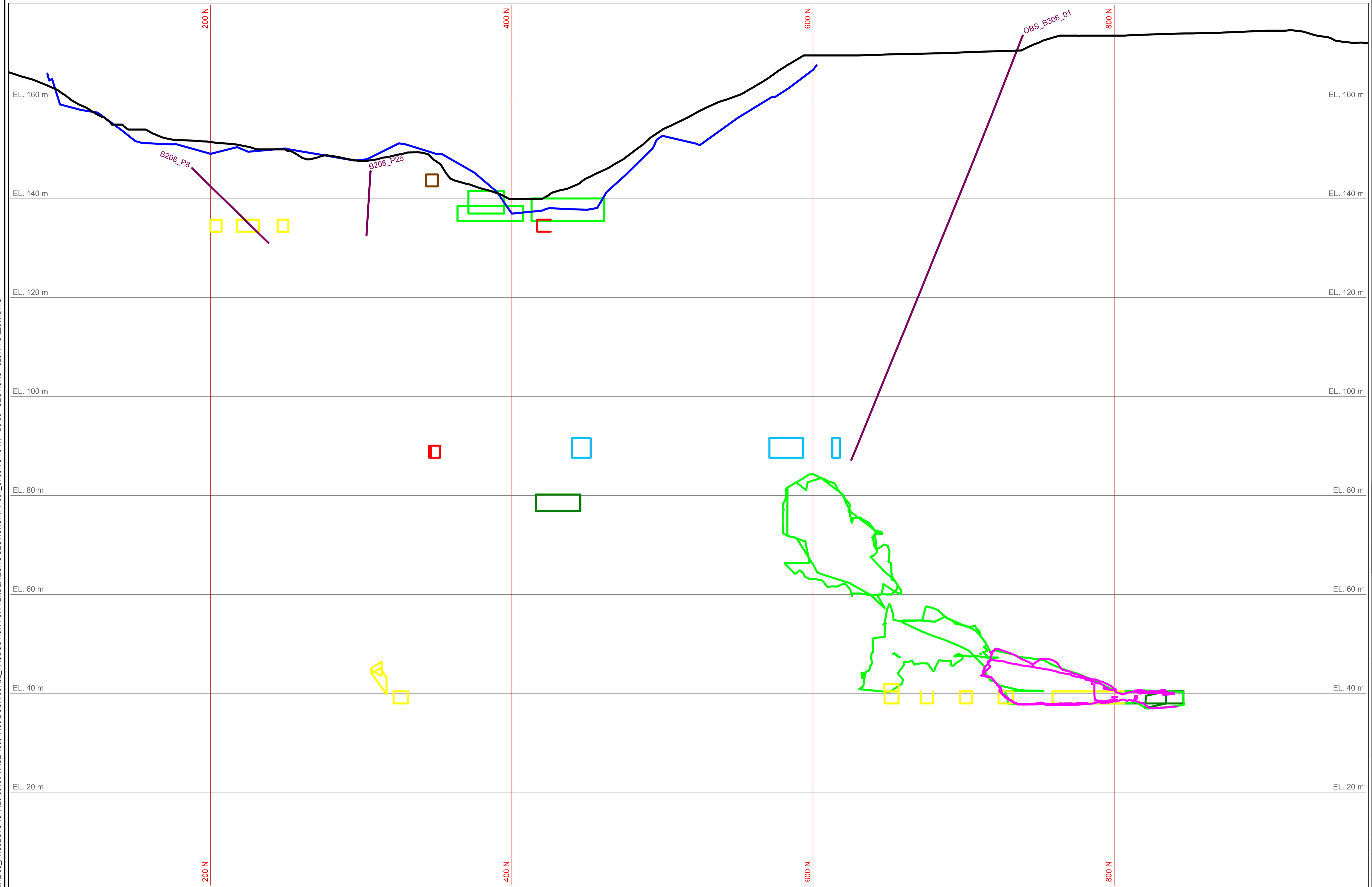
Client/client  
**PWSSC**

Drawing title/Titre du dessin

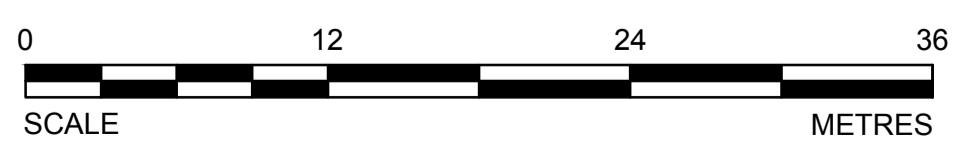
**B3-06 LONG SECTIONS  
SURPAC LINEWORK  
075W**

Project No./No. du projet <b>13-1426-0010 DOC. #067</b>	Sheet/ Feuille <b>67 OF 73</b>	Revision no./ La Révision no. <b>1</b>
--	---------------------------------------	--

CADD FILE LOCN: N:\CLIENT\GIANT MINE\99\_PROJECTS\13-1426-0010\PHASE 1000\1103\DOC.#067\02\_PRODUCTION\FOR TENDER\LONG SECTIONS\RPT\_067\_Cf65 TO 73-R1 - B3-06 - SECTIONS - 025W TO 225W.DWG



**SECTION 075W**  
SEE SCALE





**PRELIMINARY**  
NOT FOR CONSTRUCTION



**LEGEND**

- 200 N IMG COORDINATE SYSTEM
- TOPOGRAPHY
- UNKNOWN ACCESSIBILITY
- MAN ACCESSIBLE DEVELOPMENTS
- EQUIPMENT ACCESSIBLE DEVELOPMENTS
- INACCESSIBLE DEVELOPMENTS
- STOPE VOIDS
- NON-ARSENIC STOPES
- ARSENIC CHAMBERS AND STOPES
- CMS SURVEYS
- PITS
- BULKHEADS
- PILLARS
- DRILLHOLE LOCATIONS

**NOTES**

1. GRID DISPLAYED IS IN IMG AND SHOWN FOR INFORMATION ONLY.
2. DRILLHOLE LOCATIONS SHOWN ARE APPROXIMATE. SEE SURPAC MODEL FOR MORE INFORMATION.

**DO NOT SCALE DRAWINGS**

Revision/	Description/Description	Date/Date
1	ISSUED FOR TENDER WITH DOC #067	2014-02-12
0	ISSUED FOR TENDER WITH DOC #067	2014-01-31
B	ISSUED FOR TENDER WITH DOC #067	2014-01-24
A	ISSUED FOR TENDER WITH DOC #067	2013-12-03

Client/client  
**PUBLIC WORKS  
GOVERNMENT SERVICES  
CANADA**

Project Title/Titre du projet  
**GIANT MINE  
REMEDIATION PROJECT  
YELLOWKNIFE, N.W.T.**

**UNDERGROUND**

Approved by/Approve par  
**DTK**

Designed by/Concept par  
**CY**

Drawn by/Dessine par  
**TAK**  
PWSSC Project Manager/Administrateur de Projets TFSGC  
**DAVE COLBOURNE**

PWSSC, Architectural and Engineering Resources Manager/  
Ressources Architectural et de Directeur d'ingénierie, TFSGC

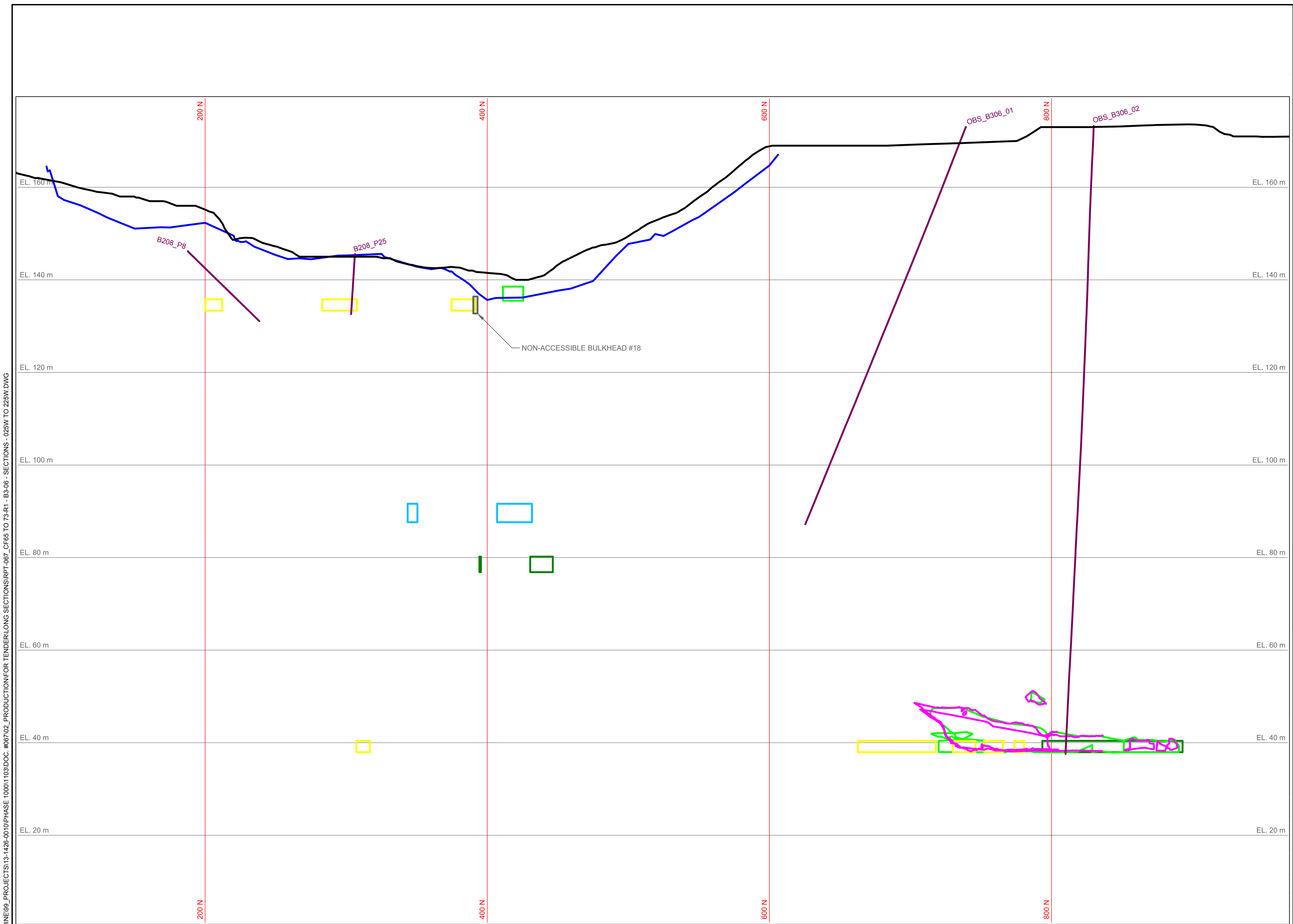
Client/client  
**PWSSC**

Drawing title/Titre du dessin

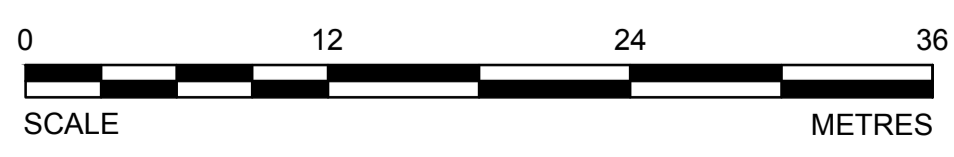
**B3-06 LONG SECTIONS  
SURPAC LINEWORK  
100W**

Project No./No. du projet <b>13-1426-0010 DOC. #067</b>	Sheet/ Feuille <b>68 OF 73</b>	Revision no./ La Révision no. <b>1</b>
--	---------------------------------------	--

CADD FILE LOCN: N:\CLIENT\GIANT MINE\99\_PROJECTS\13-1426-0010\PHASE 1000\1103\DOC.#067\02\_PRODUCTION\FOR TENDER\LONG SECTIONS\RPT\_067\_Cf65 TO 73-R1 - B3-06 - SECTIONS - 025W TO 225W.DWG



**SECTION 100W**  
SEE SCALE





**PRELIMINARY**  
NOT FOR CONSTRUCTION



**LEGEND**

- 200 N IMG COORDINATE SYSTEM
- TOPOGRAPHY
- UNKNOWN ACCESSIBILITY
- MAN ACCESSIBLE DEVELOPMENTS
- EQUIPMENT ACCESSIBLE DEVELOPMENTS
- INACCESSIBLE DEVELOPMENTS
- STOPE VOIDS
- NON-ARSENIC STOPE
- ARSENIC CHAMBERS AND STOPE
- CMS SURVEYS
- PITS
- BULKHEADS
- PILLARS
- DRILLHOLE LOCATIONS

**NOTES**

1. GRID DISPLAYED IS IN IMG AND SHOWN FOR INFORMATION ONLY.
2. DRILLHOLE LOCATIONS SHOWN ARE APPROXIMATE. SEE SURPAC MODEL FOR MORE INFORMATION.

**DO NOT SCALE DRAWINGS**

Revision/	Description/Description	Date/Date
1	ISSUED FOR TENDER WITH DOC #067	2014-02-12
0	ISSUED FOR TENDER WITH DOC #067	2014-01-31
B	ISSUED FOR TENDER WITH DOC #067	2014-01-24
A	ISSUED FOR TENDER WITH DOC #067	2013-12-03

Client/client

**PUBLIC WORKS  
GOVERNMENT SERVICES  
CANADA**

Project Title/Titre du projet  
**GIANT MINE  
REMEDICATION PROJECT  
YELLOWKNIFE, N.W.T.**

**UNDERGROUND**

Approved by/Approuvé par  
**DTK**

Designed by/Concept par  
**CY**

Drawn by/Dessiné par  
**TAK**

PWSSC Project Manager/Administrateur de Projets TFSGC  
**DAVE COLBOURNE**

PWSSC, Architectural and Engineering Resources Manager/  
Ressources Architectural et de Directeur d'ingénierie, TFSGC

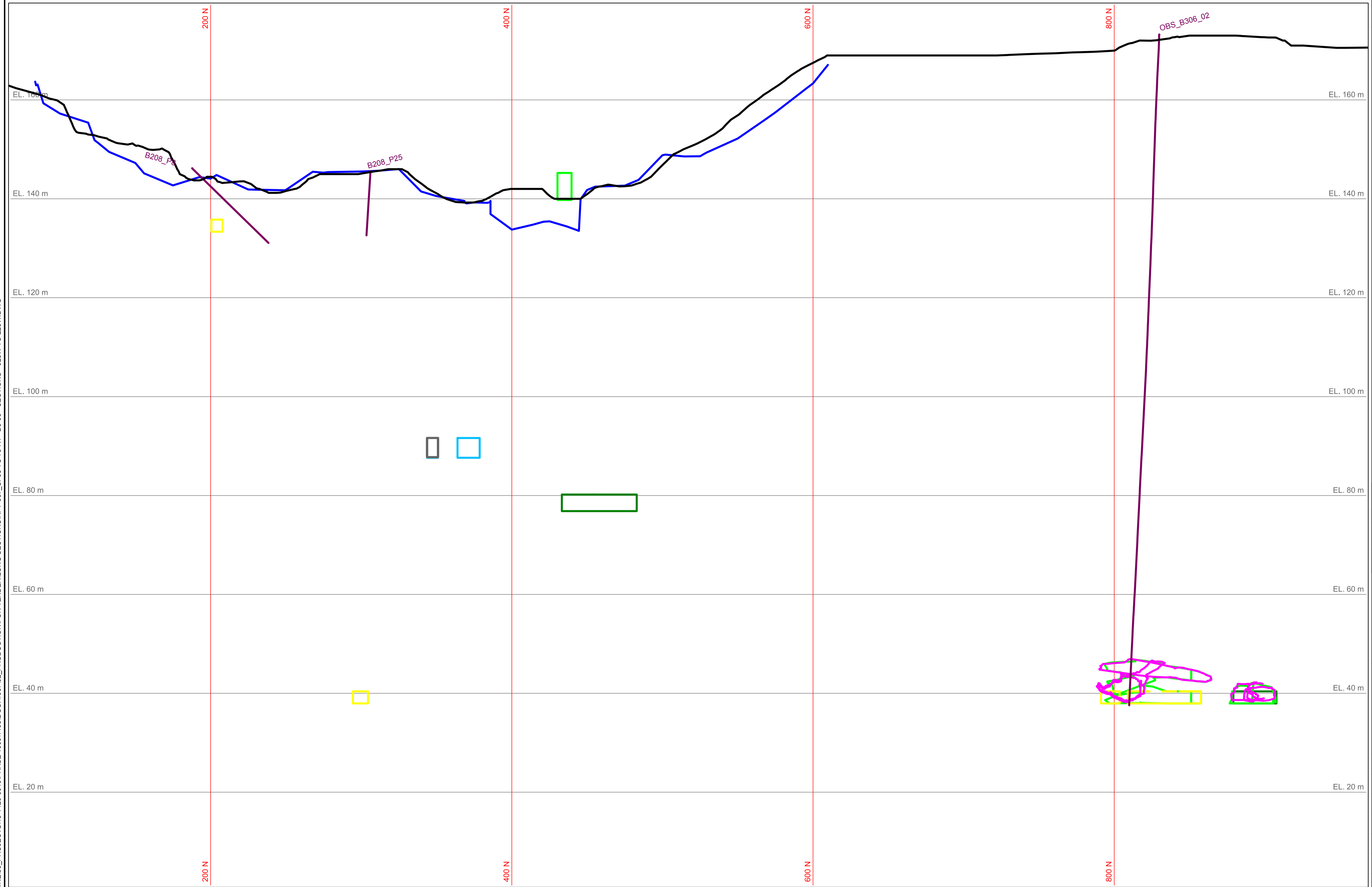
Client/client  
**PWSSC**

Drawing Title/Titre du dessin

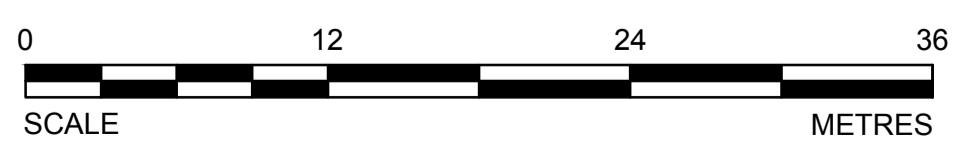
**B3-06 LONG SECTIONS  
SURPAC LINEWORK  
125W**

Project No./No. du projet <b>13-1426-0010 DOC. #067</b>	Sheet/ Feuille <b>69 OF 73</b>	Revision no./ La Révision no. <b>1</b>
--	---------------------------------------	--

CADD FILE LOCN: N:\CLIENT\GIANT MINE\99\_PROJECTS\13-1426-0010\PHASE 1000\1103\DOC. #067\02\_PRODUCTION\FOR TENDER\LONG SECTIONS\RPT\_067\_Cf65 TO 73-R1 - B3-06 - SECTIONS - 025W TO 225W.DWG



**SECTION 125W**  
SEE SCALE





**PRELIMINARY**  
NOT FOR CONSTRUCTION



**LEGEND**

- 200 N IMG COORDINATE SYSTEM
- TOPOGRAPHY
- UNKNOWN ACCESSIBILITY
- MAN ACCESSIBLE DEVELOPMENTS
- EQUIPMENT ACCESSIBLE DEVELOPMENTS
- INACCESSIBLE DEVELOPMENTS
- STOPE VOIDS
- NON-ARSENIC STOPES
- ARSENIC CHAMBERS AND STOPES
- CMS SURVEYS
- PITS
- BULKHEADS
- PILLARS
- DRILLHOLE LOCATIONS

**NOTES**

1. GRID DISPLAYED IS IN IMG AND SHOWN FOR INFORMATION ONLY.
2. DRILLHOLE LOCATIONS SHOWN ARE APPROXIMATE. SEE SURFAC MODEL FOR MORE INFORMATION.

**DO NOT SCALE DRAWINGS**

Revision/	Description/Description	Date/Date
1	ISSUED FOR TENDER WITH DOC #067	2014-02-12
0	ISSUED FOR TENDER WITH DOC #067	2014-01-31
B	ISSUED FOR TENDER WITH DOC #067	2014-01-24
A	ISSUED FOR TENDER WITH DOC #067	2013-12-03

Client/client

**PUBLIC WORKS  
GOVERNMENT SERVICES  
CANADA**

Project Title/Titre du projet  
**GIANT MINE  
REMEDICATION PROJECT  
YELLOWKNIFE, N.W.T.**

**UNDERGROUND**

Approved by/Approve par  
**DTK**

Designed by/Concept par  
**CY**

Drawn by/Dessine par  
**TAK**

PWSSC Project Manager/Administrateur de Projets TFSGC  
**DAVE COLBOURNE**

PWSSC, Architectural and Engineering Resources Manager/  
Ressources Architectural et de Directeur d'ingénierie, TFSGC

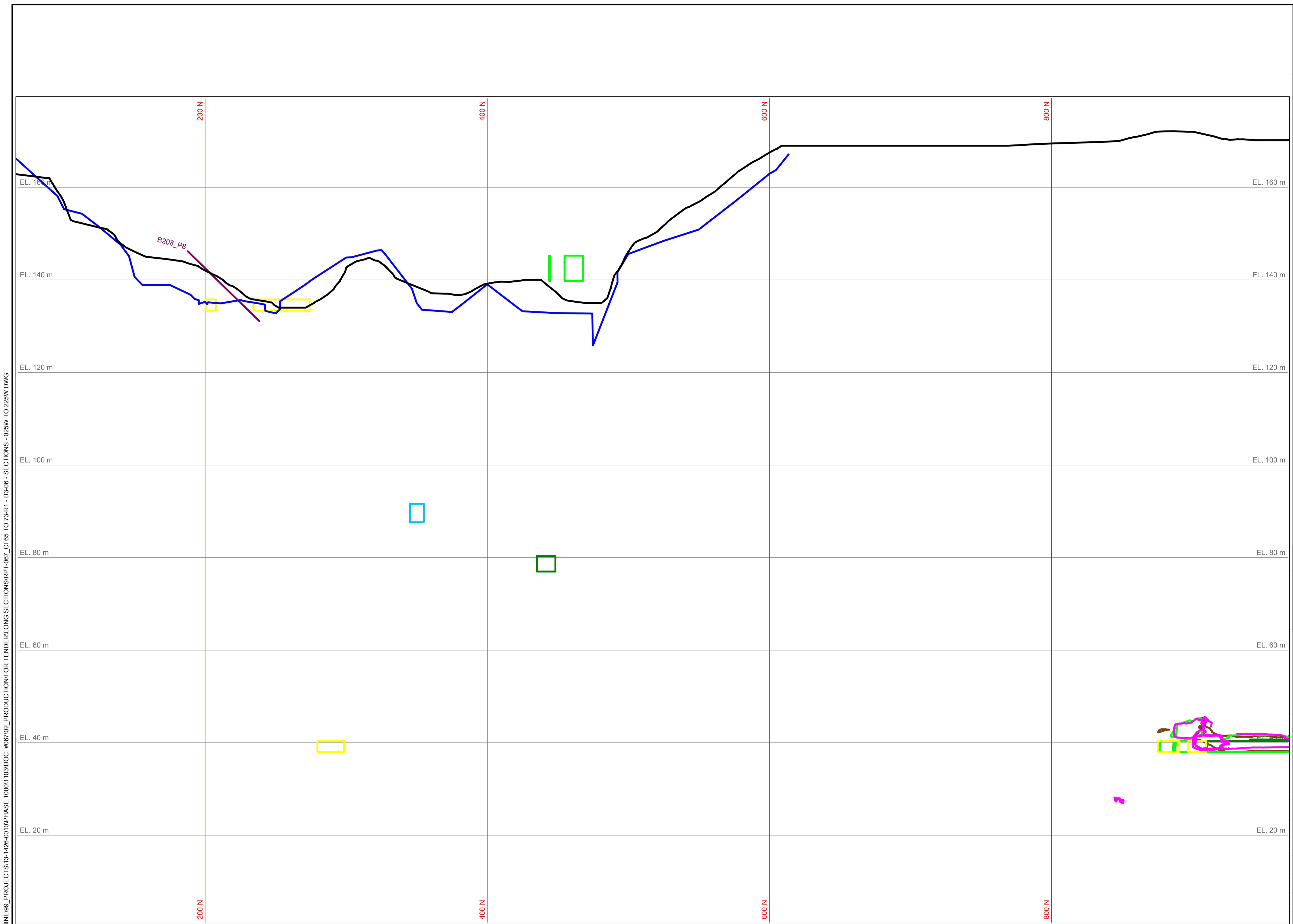
Client/client  
**PWSSC**

Drawing title/Titre du dessin

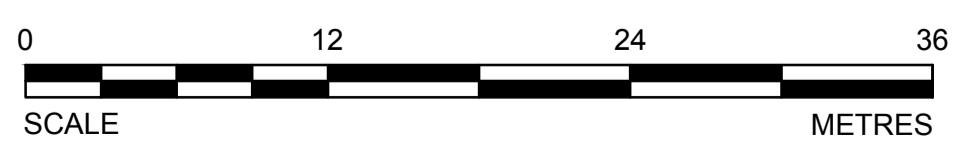
**B3-06 LONG SECTIONS  
SURPAC LINEWORK  
150W**

Project No./No. du projet <b>13-1426-0010 DOC. #067</b>	Sheet/ Feuille <b>70 OF 73</b>	Revision no./ La Révision no. <b>1</b>
--	---------------------------------------	--

CADD FILE LOCN: N:\CLIENT\GIANT MINE\99\_PROJECTS\13-1426-0010\PHASE 1000\1103\DOC.#067\02\_PRODUCTION\FOR TENDER\LONG SECTIONS\RPT\_067\_CFB5 TO 73-R1 - B3-06 - SECTIONS - 025W TO 225W.DWG



**SECTION 150W**  
SEE SCALE





**PRELIMINARY**  
NOT FOR CONSTRUCTION



**LEGEND**

- 200 N IMG COORDINATE SYSTEM
- TOPOGRAPHY
- UNKNOWN ACCESSIBILITY
- MAN ACCESSIBLE DEVELOPMENTS
- EQUIPMENT ACCESSIBLE DEVELOPMENTS
- INACCESSIBLE DEVELOPMENTS
- STOPE VOIDS
- NON-ARSENIC STOPES
- ARSENIC CHAMBERS AND STOPES
- CMS SURVEYS
- PITS
- BULKHEADS
- PILLARS
- DRILLHOLE LOCATIONS

**NOTES**

1. GRID DISPLAYED IS IN IMG AND SHOWN FOR INFORMATION ONLY.
2. DRILLHOLE LOCATIONS SHOWN ARE APPROXIMATE. SEE SURFAC MODEL FOR MORE INFORMATION.

**DO NOT SCALE DRAWINGS**

Revision/	Description/Description	Date/Date
1	ISSUED FOR TENDER WITH DOC #067	2014-02-12
0	ISSUED FOR TENDER WITH DOC #067	2014-01-31
B	ISSUED FOR TENDER WITH DOC #067	2014-01-24
A	ISSUED FOR TENDER WITH DOC #067	2013-12-03

**PUBLIC WORKS  
GOVERNMENT SERVICES  
CANADA**

**GIANT MINE  
REMEDATION PROJECT  
YELLOWKNIFE, N.W.T.**

**UNDERGROUND**

Approved by/Approve par  
**DTK**

Designed by/Concept par  
**CY**

Drawn by/Dessine par  
**TAK**

PWSSC Project Manager/Administrateur de Projets TFSGC  
**DAVE COLBOURNE**

PWSSC, Architectural and Engineering Resources Manager/  
Ressources Architectural et de Directeur d'ingénierie, TFSGC

Client/client

PWSSC

Drawing title/Titre du dessin

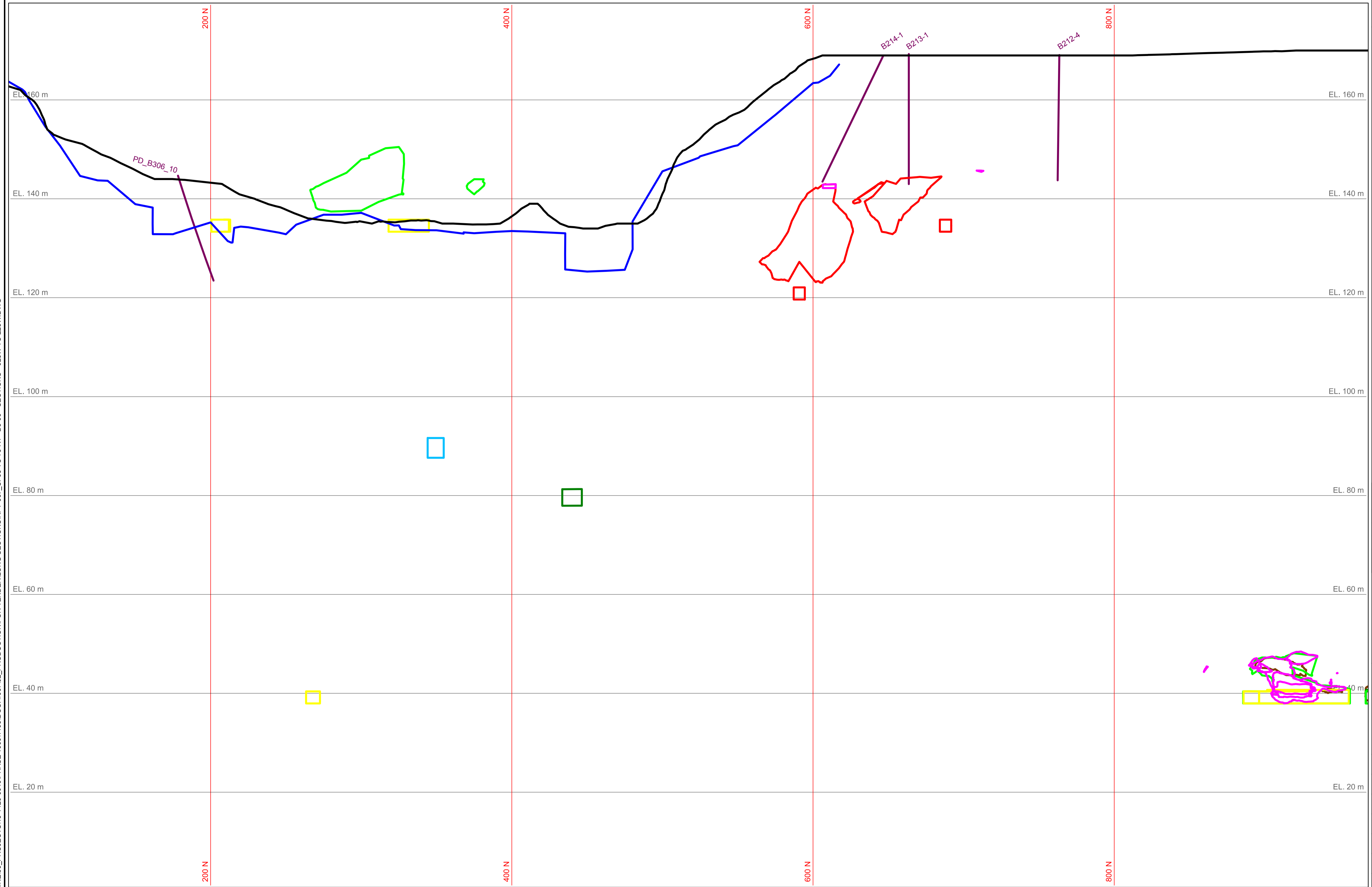
**B3-06 LONG SECTIONS  
SURPAC LINEWORK  
175W**

Project No./No. du projet  
**13-1426-0010  
DOC. #067**

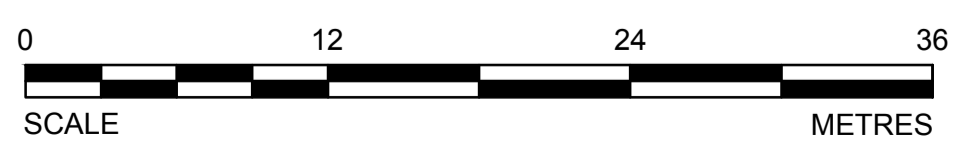
Sheet/ Feuille  
**71  
OF 73**

Revision no./  
La Révision  
no.  
**1**

CADD FILE LOCN: N:\CLIENT\GIANT MINE\99\_PROJECTS\13-1426-0010\PHASE 1000\1103\DOC.#067\02\_PRODUCTION\FOR TENDER\LONG SECTIONS\RPT\_067\_CFB5 TO 73-R1 - B3-06 - SECTIONS - 025W TO 225W.DWG



**SECTION 175W**  
SEE SCALE





**PRELIMINARY**  
NOT FOR CONSTRUCTION



**LEGEND**

- 200 N IMG COORDINATE SYSTEM
- TOPOGRAPHY
- UNKNOWN ACCESSIBILITY
- MAN ACCESSIBLE DEVELOPMENTS
- EQUIPMENT ACCESSIBLE DEVELOPMENTS
- INACCESSIBLE DEVELOPMENTS
- STOPE VOIDS
- NON-ARSENIC STOPES
- ARSENIC CHAMBERS AND STOPES
- CMS SURVEYS
- PITS
- BULKHEADS
- PILLARS
- DRILLHOLE LOCATIONS

**NOTES**

1. GRID DISPLAYED IS IN IMG AND SHOWN FOR INFORMATION ONLY.
2. DRILLHOLE LOCATIONS SHOWN ARE APPROXIMATE. SEE SURPAC MODEL FOR MORE INFORMATION.

**DO NOT SCALE DRAWINGS**

Revision/	Description/Description	Date/Date
1	ISSUED FOR TENDER WITH DOC #067	2014-02-12
0	ISSUED FOR TENDER WITH DOC #067	2014-01-31
B	ISSUED FOR TENDER WITH DOC #067	2014-01-24
A	ISSUED FOR TENDER WITH DOC #067	2013-12-03

Client/client

**PUBLIC WORKS  
GOVERNMENT SERVICES  
CANADA**

Project Title/Titre du projet  
**GIANT MINE  
REMEDICATION PROJECT  
YELLOWKNIFE, N.W.T.**

**UNDERGROUND**

Approved by/Approve par  
**DTK**

Designed by/Concept par  
**CY**

Drawn by/Dessine par  
**TAK**

PWSSC Project Manager/Administrateur de Projets TFSGC  
**DAVE COLBOURNE**

PWSSC, Architectural and Engineering Resources Manager/  
Ressources Architectural et de Directeur d'ingénierie, TFSGC

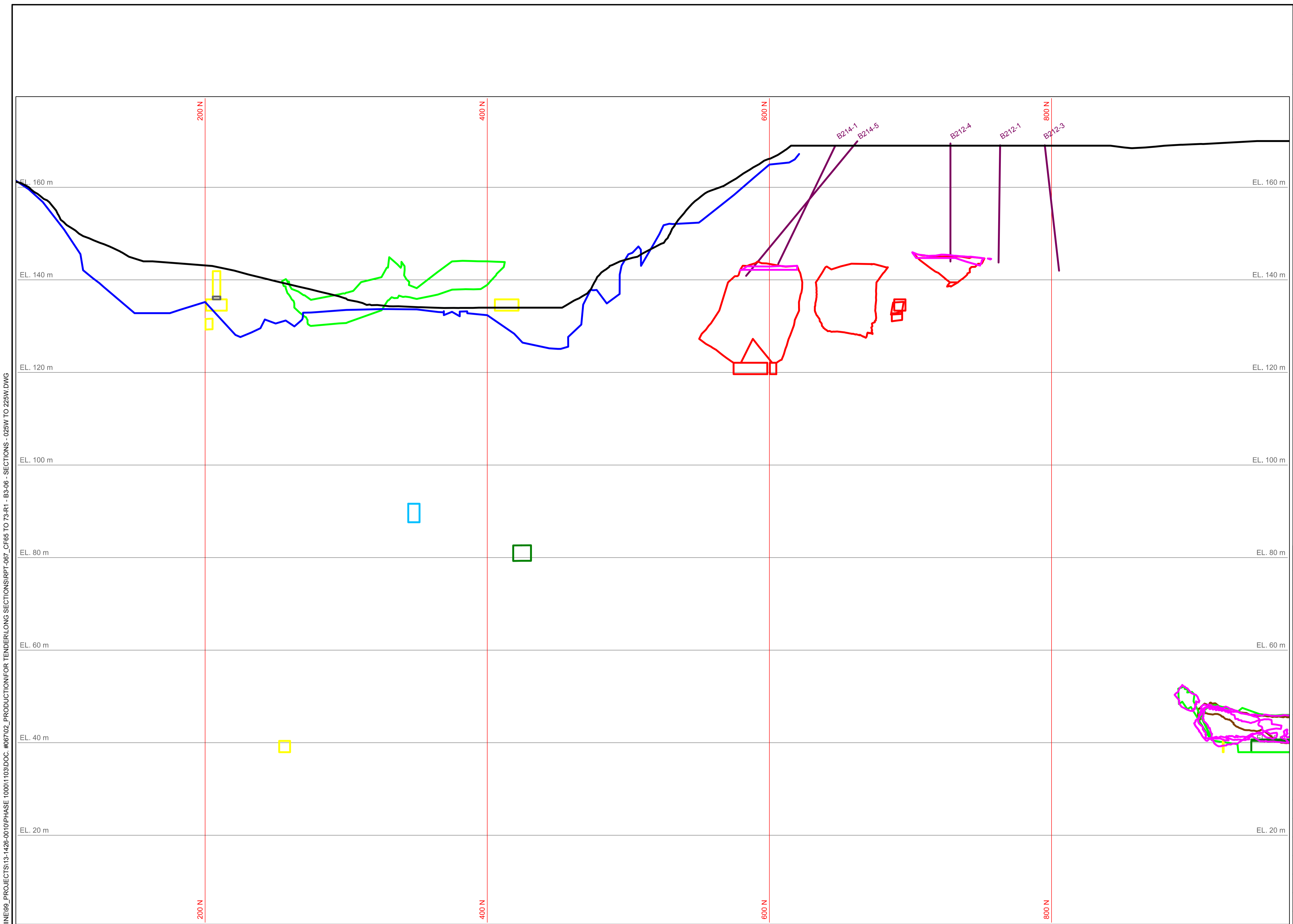
Client/client  
**PWSSC**

Drawing Title/Titre du dessin

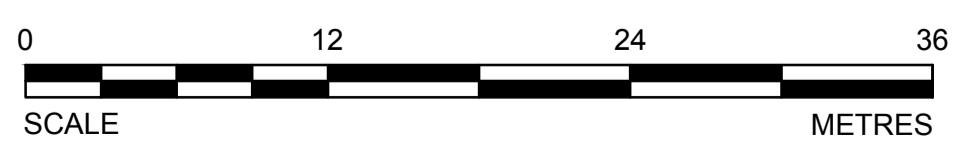
**B3-06 LONG SECTIONS  
SURPAC LINEWORK  
200W**

Project No./No. du projet <b>13-1426-0010 DOC. #067</b>	Sheet/ Feuille <b>72 OF 73</b>	Revision no./ La Révision no. <b>1</b>
--	---------------------------------------	--

CADD FILE LOCN: N:\CLIENT\GIANT MINE\99\_PROJECTS\13-1426-0010\PHASE 1000\1103\DOC.#067\02\_PRODUCTION\FOR TENDER\LONG SECTIONS\RPT\_067\_CFB5 TO 73-R1 - B3-06 - SECTIONS - 025W TO 225W.DWG



**SECTION 200W**  
SEE SCALE





**PRELIMINARY**  
NOT FOR CONSTRUCTION



**LEGEND**

- 200 N IMG COORDINATE SYSTEM
- TOPOGRAPHY
- UNKNOWN ACCESSIBILITY
- MAN ACCESSIBLE DEVELOPMENTS
- EQUIPMENT ACCESSIBLE DEVELOPMENTS
- INACCESSIBLE DEVELOPMENTS
- STOPE VOIDS
- NON-ARSENIC STOPES
- ARSENIC CHAMBERS AND STOPES
- CMS SURVEYS
- PITS
- BULKHEADS
- PILLARS
- DRILLHOLE LOCATIONS

**NOTES**

1. GRID DISPLAYED IS IN IMG AND SHOWN FOR INFORMATION ONLY.
2. DRILLHOLE LOCATIONS SHOWN ARE APPROXIMATE. SEE SURPAC MODEL FOR MORE INFORMATION.

**DO NOT SCALE DRAWINGS**

Revision/	Description/Description	Date/Date
1	ISSUED FOR TENDER WITH DOC #067	2014-02-12
0	ISSUED FOR TENDER WITH DOC #067	2014-01-31
B	ISSUED FOR TENDER WITH DOC #067	2014-01-24
A	ISSUED FOR TENDER WITH DOC #067	2013-12-03

Client/client

**PUBLIC WORKS  
GOVERNMENT SERVICES  
CANADA**

Project Title/Titre du projet  
**GIANT MINE  
REMEDATION PROJECT  
YELLOWKNIFE, N.W.T.**

**UNDERGROUND**

Approved by/Approve par  
**DTK**

Designed by/Concept par  
**CY**

Drawn by/Dessine par  
**TAK**

PWSSC Project Manager/Administrateur de Projets TFSGC  
**DAVE COLBOURNE**

PWSSC Architectural and Engineering Resources Manager/  
Ressources Architectural et de Directeur d'ingénierie, TFSGC

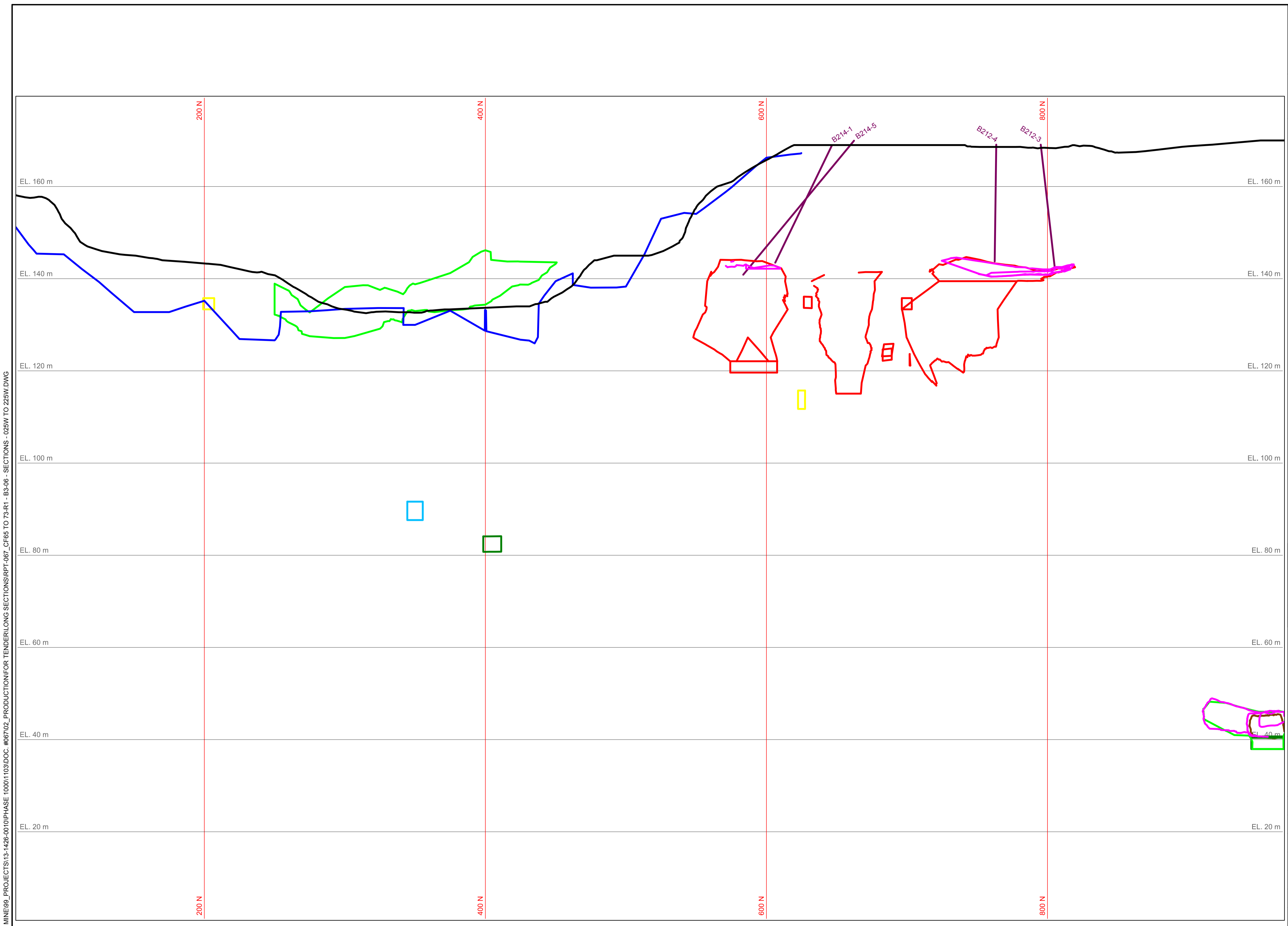
Client/client  
**PWSSC**

Drawing Title/Titre du dessin

**B3-06 LONG SECTIONS  
SURPAC LINEWORK  
225W**

Project No./No. du projet <b>13-1426-0010 DOC. #067</b>	Sheet/ Feuille <b>73 OF 73</b>	Revision no./ La Révision no. <b>1</b>
--	---------------------------------------	--

CADD FILE LOCN: N:\CLIENT\GIANT MINE\99\_PROJECTS\13-1426-0010\PHASE 1000\1103\DOC.#067\02\_PRODUCTION\FOR TENDER\LONG SECTIONS\RPT\_067\_CFB5 TO 73-R1 - B3-06 - SECTIONS - 025W TO 225W.DWG



**SECTION 225W**  
SEE SCALE

