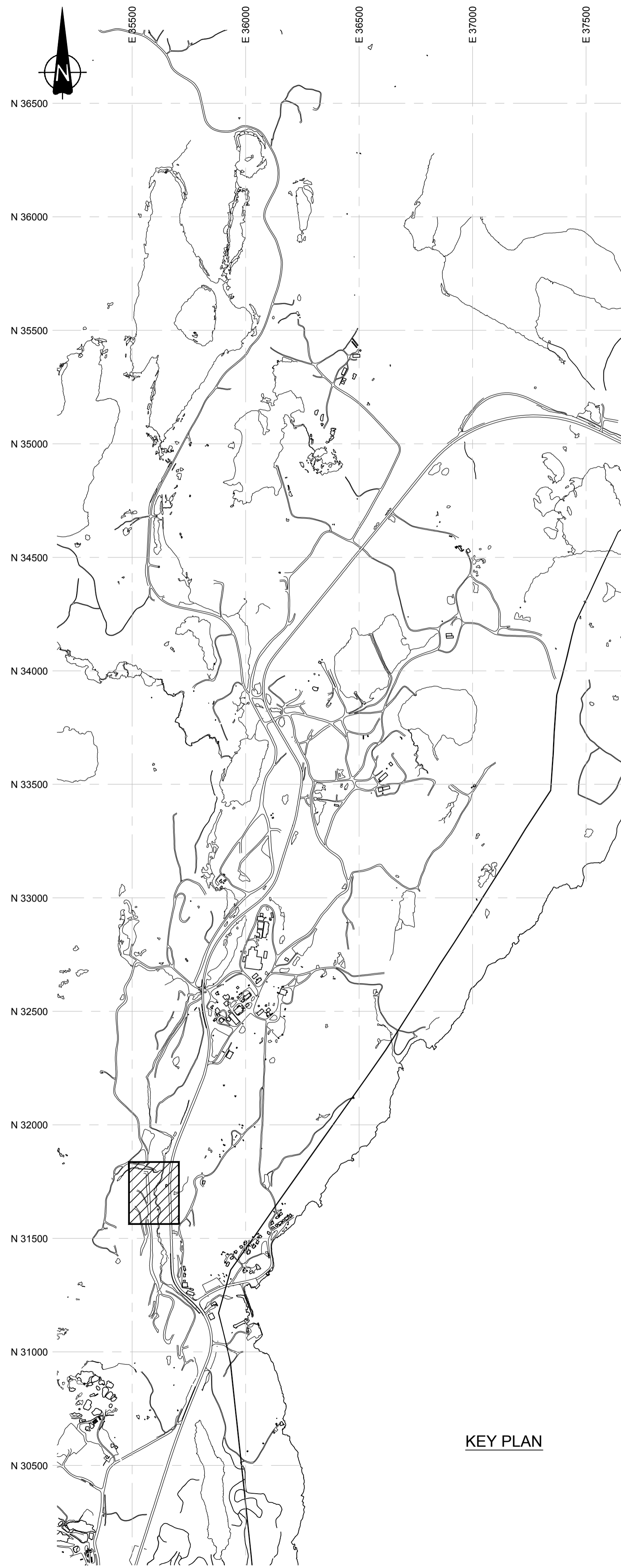


Saved by: Klassen, Tyler

Plotted on: February 7, 2014

CADD FILE LOCN: N:\CLIENT\GIANT MINE\99_PROJECTS\13-1426-00\10\PHASE 1000\1103\DOC.#072\02_PRODUCTION\FOR TENDER\RPT-072_CFO0-R1 - KEY PLAN.DWG



KEY PLAN

LIST OF DRAWINGS

DRAWING NUMBER	REVISION NUMBER	TITLE OF DRAWING
RPT-072_CFO0-R1	1	KEY PLAN
RPT-072_CFO1-R1	1	UG LEVEL PLAN - A3-70 - 1ST LEVEL
RPT-072_CFO2-R1	1	UG LEVEL PLAN - A3-70 - SUB LEVELS
RPT-072_CFO3-R1	1	UG LEVEL PLAN - A3-70 - 3RD LEVEL
RPT-072_CFO4-R1	1	UG LEVEL PLAN - A3-70 - 1ST LEVEL - SURFACE FEATURES
RPT-072_CFO5-R1	1	UG LEVEL PLAN - A3-70 - SUB LEVELS - SURFACE FEATURES
RPT-072_CFO6-R1	1	UG LEVEL PLAN - A3-70 - 3RD LEVEL - SURFACE FEATURES
RPT-072_CFO7-R1	1	UG LEVEL PLAN - A3-70 - 1ST LEVEL - AERIAL
RPT-072_CFO8-R1	1	UG LEVEL PLAN - A3-70 - SUB LEVELS - AERIAL
RPT-072_CFO9-R1	1	UG LEVEL PLAN - A3-70 - 3RD LEVEL - AERIAL
RPT-072_CFO10-R1	1	UG LEVEL PLAN - A3-70 - ALL LEVELS - BOREHOLES V1
RPT-072_CFO11-R1	1	UG LEVEL PLAN - A3-70 - ALL LEVELS - BHOLES + SURF. FEATURES
RPT-072_CFO12-R1	1	UG LEVEL PLAN - A3-70 - ALL LEVELS - BHOLES + AERIAL PHOTO
RPT-072_CFO13-R1	1	UG LEVEL PLAN - A3-70 - 1ST LEVEL - PILLAR THICKNESS
RPT-072_CFO14-R1	1	UG LEVEL PLAN - A3-70 - ALL LEVELS - SECTION LOCATIONS
RPT-072_CFO15-R1	1	A3-70 AREA - SECTION 7100N
RPT-072_CFO16-R1	1	A3-70 AREA - SECTION 7125N
RPT-072_CFO17-R1	1	A3-70 AREA - SECTION 7150N
RPT-072_CFO18-R1	1	A3-70 AREA - SECTION 7175N
RPT-072_CFO19-R1	1	A3-70 AREA - SECTION 7200N
RPT-072_CFO20-R1	1	A3-70 AREA - SECTION 7225N
RPT-072_CFO21-R1	1	A3-70 AREA - SECTION 7250N
RPT-072_CFO22-R1	1	A3-70 AREA - SECTION 7275N
RPT-072_CFO23-R1	1	A3-70 AREA - SECTION 7300N
RPT-072_CFO24-R1	1	A3-70 AREA - SECTION 7325N
RPT-072_CFO25-R1	1	A3-70 AREA - SECTION 7350N
RPT-072_CFO26-R1	1	A3-70 AREA - SECTION 7375N
RPT-072_CFO27-R1	1	A3-70 AREA - SECTION 7400N
RPT-072_CFO28-R1	1	A3-70 AREA - SECTION 7425N
RPT-072_CFO29-R1	1	A3-70 AREA - SECTION 7450N
RPT-072_CFO30-R1	1	A3-70 AREA - SECTION 7475N
RPT-072_CFO31-R1	1	A3-70 AREA - SECTION 7500N
RPT-072_CFO32-R1	1	A3-70 AREA - SECTION 7525N
RPT-072_CFO33-R1	1	A3-70 AREA - SECTION 7550N
RPT-072_CFO34-R1	1	A3-70 AREA - SECTION 7575N
RPT-072_CFO35-R1	1	A3-70 AREA - SECTION 7600N
RPT-072_CFO36-R1	1	A3-70 AREA - SECTION 7625N
RPT-072_CFO37-R1	1	A3-70 AREA - SECTION 7650N
RPT-072_CFO38-R1	1	A3-70 AREA - SECTION 7675N
RPT-072_CFO39-R1	1	A3-70 AREA - SECTION 7700N
RPT-072_CFO40-R1	1	A3-70 AREA - SECTION 7725N
RPT-072_CFO41-R1	1	A3-70 AREA - SECTION 7750N
RPT-072_CFO42-R1	1	A3-70 AREA - SECTION 7775N
RPT-072_CFO43-R1	1	A3-70 AREA - SECTION 7800N
RPT-072_CFO44-R1	1	A3-70 AREA - LONG SECTIONS - 5450E
RPT-072_CFO45-R1	1	A3-70 AREA - LONG SECTIONS - 5475E
RPT-072_CFO46-R1	1	A3-70 AREA - LONG SECTIONS - 5500E
RPT-072_CFO47-R1	1	A3-70 AREA - LONG SECTIONS - 5525E
RPT-072_CFO48-R1	1	A3-70 AREA - LONG SECTIONS - 5550E
RPT-072_CFO49-R1	1	A3-70 AREA - LONG SECTIONS - 5575E
RPT-072_CFO50-R1	1	A3-70 AREA - LONG SECTIONS - 5600E
RPT-072_CFO51-R1	1	A3-70 AREA - LONG SECTIONS - 5625E
RPT-072_CFO52-R1	1	A3-70 AREA - LONG SECTIONS - 5650E
RPT-072_CFO53-R1	1	A3-70 AREA - LONG SECTIONS - 5675E
RPT-072_CFO54-R1	1	A3-70 AREA - LONG SECTIONS - 5700E
RPT-072_CFO55-R1	1	A3-70 AREA - LONG SECTIONS - 5725E
RPT-072_CFO56-R1	1	A3-70 AREA - LONG SECTIONS - 5750E
RPT-072_CFO57-R1	1	A3-70 AREA - LONG SECTIONS - 5775E
RPT-072_CFO58-R1	1	A3-70 AREA - LONG SECTIONS - 5800E
RPT-072_CFO59-R1	1	A3-70 AREA - LONG SECTIONS - 5825E

PRELIMINARY
NOT FOR CONSTRUCTION



DO NOT SCALE DRAWINGS

Revision/	Description/Description	Date/Date
1	ISSUED FOR TENDER WITH DOC #072	2014-02-12
0	ISSUED FOR TENDER WITH DOC #072	2014-01-31
B	ISSUED FOR TENDER WITH DOC #072	2014-01-24
A	ISSUED FOR TENDER WITH DOC #072	2013-12-06

Client/client

**PUBLIC WORKS
GOVERNMENT SERVICES
CANADA**

Project title/Titre du projet
**GIANT MINE
REMEDATION PROJECT
YELLOWKNIFE, N.W.T.**

UNDERGROUND

Approved by/Approuvé par
DTK

Designed by/Concept par
CY

Drawn by/Dessiné par
TAK

PWGC Project Manager/Administrateur de Projets TPSCG
DAVE COLBOURNE

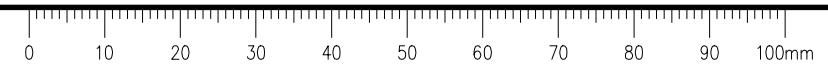
PWGC, Architectural and Engineering Resources Manager/
Ressources Architectural et de Directeur d'ingénierie, TPSCG

Client/client
PWGC

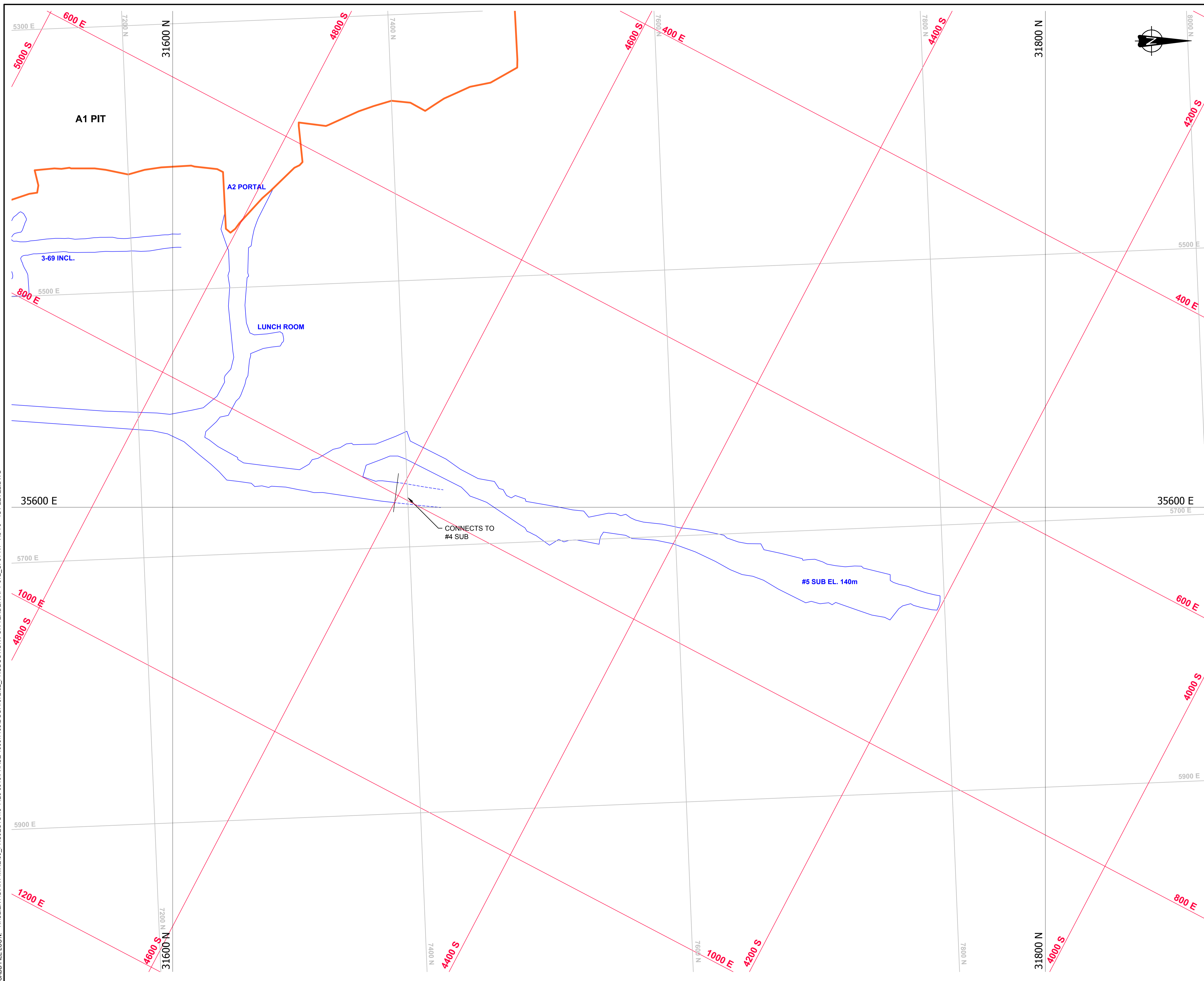
Drawing title/Titre du dessin

**KEY PLAN
AND
LIST OF DRAWINGS
DRAWING PACKAGE 7 OF 7
A3-70 AREA**

Project No./No. du projet	Sheet/Feuille	Revision no./La Révision no.
13-1426-0010 DOC. #072	0 OF 59	1



CADD FILE LOCN: N:\CLIENT\GIANT_MINE\99_PROJECTS\13-1426-00\0\PHASE 1000\1\03\DOC.#072\02_PRODUCTION\FOR TENDER\RPT-072_CFO1-R1 - A3-70 - 1ST LEVEL.DWG



PRELIMINARY
 NOT FOR CONSTRUCTION



LEGEND

	GMRP COORDINATE SYSTEM
	IMG COORDINATE SYSTEM
	IME COORDINATE SYSTEM
	1st LEVEL (100) UG DEVELOPMENT
	UG RAMP, DECLINES AND INCLINES
	APPROXIMATE EXTENT OF A1 PIT ON FIRST LEVEL

- NOTES**
- ALL UNITS ARE IN METERS UNLESS OTHERWISE NOTED. COORDINATE SYSTEM IS THE GMRP COORDINATE SYSTEM.
 - IMG GRID DISPLAYED IS IN IMPERIAL UNITS AND SHOWN FOR INFORMATION ONLY.
 - THE UNDERGROUND MINE GEOMETRY INFORMATION SHOWN CONTAINS ERRORS AND OMISSIONS WHICH NEED TO BE CONSIDERED WHEN USING IT FOR DESIGN PURPOSES.

REFERENCES

- COMPOSITE LEVEL PLANS AND MINE LAYOUT PROVIDED BY "PWGSC"



DO NOT SCALE DRAWINGS

Revision/	Description/Description	Date/Date
1	ISSUED FOR TENDER WITH DOC #072	2014-02-12
0	ISSUED FOR TENDER WITH DOC #072	2014-01-31
B	ISSUED FOR TENDER WITH DOC #072	2014-01-24
A	ISSUED FOR TENDER WITH DOC #072	2013-12-03

Client/client
**PUBLIC WORKS
 GOVERNMENT SERVICES
 CANADA**

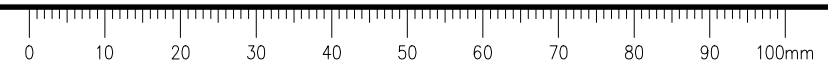
Project title/Titre du projet
**GIANT MINE
 REMEDIATION PROJECT
 YELLOWKNIFE, N.W.T.**

UNDERGROUND


Approved by/Approuvé par
 DTK
 Designed by/Concept par
 CY
 Drawn by/Dessiné par
 TAK
 PWGSC Project Manager/Administrateur de Projets TPSCG
 DAVE COLBOURNE
 PWGSC, Architectural and Engineering Resources Manager/
 Ressources Architectural et de Directeur d'ingénierie, TPSCG

Client/client
 PWGSC
 Drawing title/Titre du dessin
**UNDERGROUND LEVEL PLAN
 1ST LEVEL
 A3-70 AREA**

Project No./No. du projet 13-1426-0010 DOC. #072	Sheet/Feuille 1 OF 59	Revision no./ La Révision no. 1
--	-------------------------------------	--



CADD FILE LOCN: N:\CLIENT\GIANT_MINE\99_PROJECTS\13-1426-00\10\PHASE 1000\1103\DOC.#072\02_PRODUCTION\FOR TENDER\RPT-072_CF02-R1 - A3-70 - SUB LEVELS.DWG



PRELIMINARY
 NOT FOR CONSTRUCTION



LEGEND

- 3000 N GMRP COORDINATE SYSTEM
- 600 S IMG COORDINATE SYSTEM
- 500 S IME COORDINATE SYSTEM
- #4 SUB - EL. 128m
- #3 SUB - EL. 116m
- #2 SUB - EL. 103m
- UG. RAMPS, DECLINES AND INCLINES
- RAISE
- TOP OF RAISE

NOTES

1. ALL UNITS ARE IN METERS UNLESS OTHERWISE NOTED. COORDINATE SYSTEM IS THE GMRP COORDINATE SYSTEM.
2. IMG GRID DISPLAYED IS IN IMPERIAL UNITS AND SHOWN FOR INFORMATION ONLY.
3. THE UNDERGROUND MINE GEOMETRY INFORMATION SHOWN CONTAINS ERRORS AND OMISSIONS WHICH NEED TO BE CONSIDERED WHEN USING IT FOR DESIGN PURPOSES.

REFERENCES

1. COMPOSITE LEVEL PLANS AND MINE LAYOUT PROVIDED BY "PWGSC"



DO NOT SCALE DRAWINGS

Revision/	Description/Description	Date/Date
1	ISSUED FOR TENDER WITH DOC.#072	2014-02-12
0	ISSUED FOR TENDER WITH DOC.#072	2014-01-31
B	ISSUED FOR TENDER WITH DOC.#072	2014-01-24
A	ISSUED FOR TENDER WITH DOC.#072	2013-12-03

Client/client
**PUBLIC WORKS
 GOVERNMENT SERVICES
 CANADA**

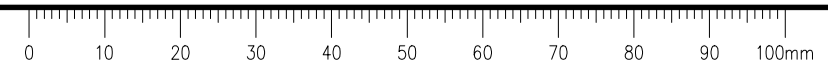
Project title/Titre du projet
**GIANT MINE
 REMEDIATION PROJECT
 YELLOWKNIFE, N.W.T.**

UNDERGROUND

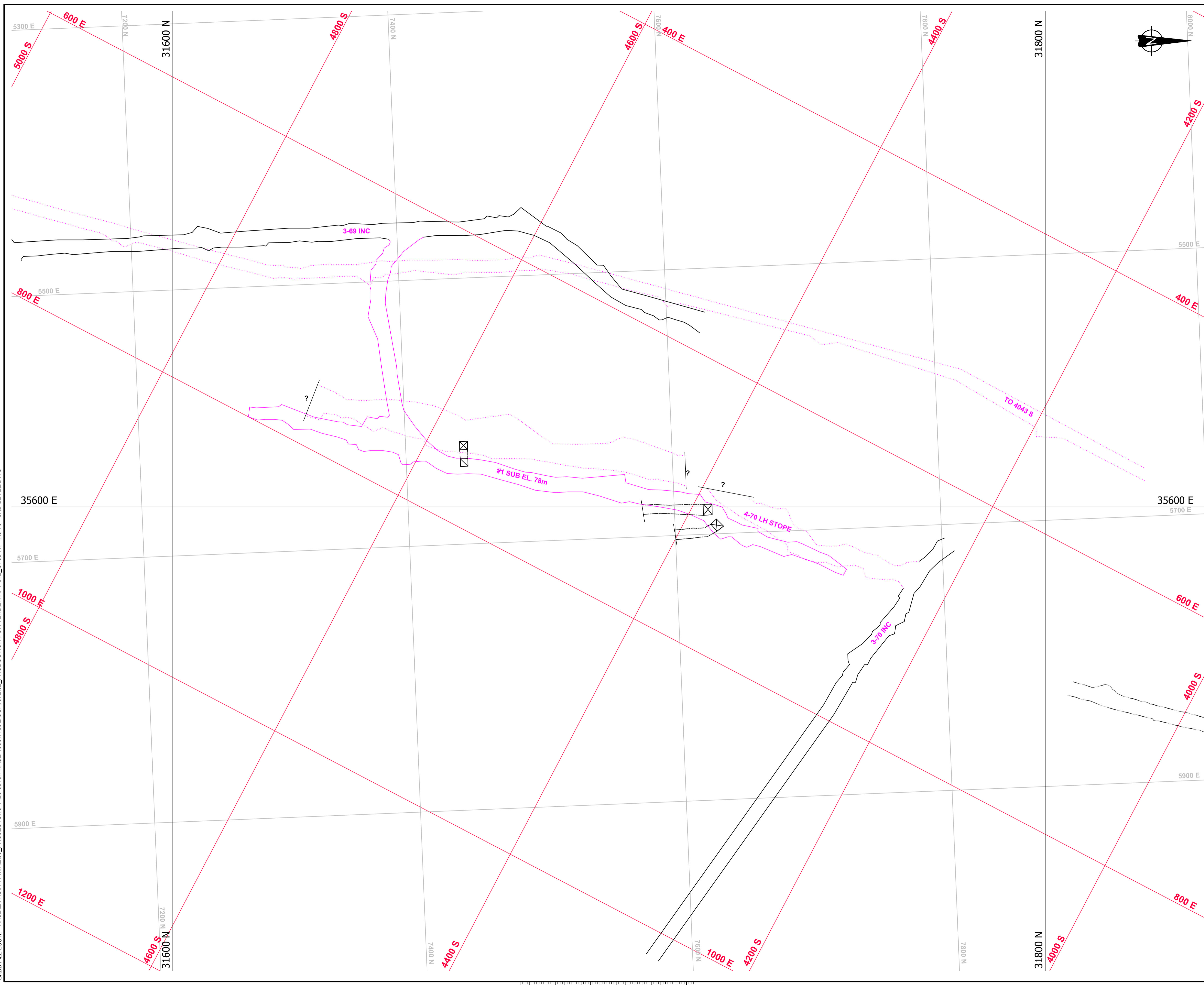
Approved by/Approuvé par
 DTK
 Designed by/Concept par
 CY
 Drawn by/Dessiné par
 TAK
 PWGSC Project Manager/Administrateur de Projets TPSGC
 DAVE COLBOURNE
 PWGSC, Architectural and Engineering Resources Manager/
 Ressources Architectural et de Directeur d'ingénierie, TPSGC

Client/client
 PWGSC
 Drawing title/Titre du dessin
**UNDERGROUND LEVEL PLAN
 SUB LEVELS
 A3-70 AREA**

Project No./No. du projet 13-1426-0010 DOC.#072	Sheet/Feuille 2 OF 59	Revision no./ La Révision no. 1
---	-------------------------------------	--



CADD FILE LOCN: N:\CLIENT\GIANT_MINE\99_PROJECTS\13-1426-00\0\PHASE 1000\1103\DOC.#072\02_PRODUTION\FOR TENDER\PT-072_CFO3-R1 - A3-70 - 3RD LEVEL.DWG



PRELIMINARY
 NOT FOR CONSTRUCTION



LEGEND

	GMRP COORDINATE SYSTEM
	IMG COORDINATE SYSTEM
	IME COORDINATE SYSTEM
	3rd LEVEL (425) UG DEVELOPMENT
	UG RAMP, DECLINES AND INCLINES
	INTERMEDIATE DEVELOPMENT BETWEEN LEVELS
	RAISE
	TOP OF RAISE
	RAISE THROUGH LEVEL
	BOTTOM OF RAISE

NOTES

- ALL UNITS ARE IN METERS UNLESS OTHERWISE NOTED. COORDINATE SYSTEM IS THE GMRP COORDINATE SYSTEM.
- IMG GRID DISPLAYED IS IN METRIC UNITS AND SHOWN FOR INFORMATION ONLY.
- THE UNDERGROUND MINE GEOMETRY INFORMATION SHOWN CONTAINS ERRORS AND OMISSIONS WHICH NEED TO BE CONSIDERED WHEN USING IT FOR DESIGN PURPOSES.

REFERENCES

- COMPOSITE LEVEL PLANS AND MINE LAYOUT PROVIDED BY "PWGSC"



DO NOT SCALE DRAWINGS

Revision/	Description/Description	Date/Date
1	ISSUED FOR TENDER WITH DOC.#072	2014-02-12
0	ISSUED FOR TENDER WITH DOC.#072	2014-01-31
B	ISSUED FOR TENDER WITH DOC.#072	2014-01-24
A	ISSUED FOR TENDER WITH DOC.#072	2013-12-03

Client/client

**PUBLIC WORKS
 GOVERNMENT SERVICES
 CANADA**

Project title/Titre du projet
**GIANT MINE
 REMEDIATION PROJECT
 YELLOWKNIFE, N.W.T.**
UNDERGROUND

Approved by/Approuvé par
 DTK

Designed by/Concept par
 CY

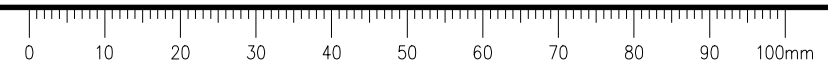
Drawn by/Dessiné par
 TAK
 PWGSC Project Manager/Administrateur de Projets TPSCG
 DAVE COLBOURNE

PWGSC, Architectural and Engineering Resources Manager/
 Ressources Architectural et de Directeur d'ingénierie, TPSCG

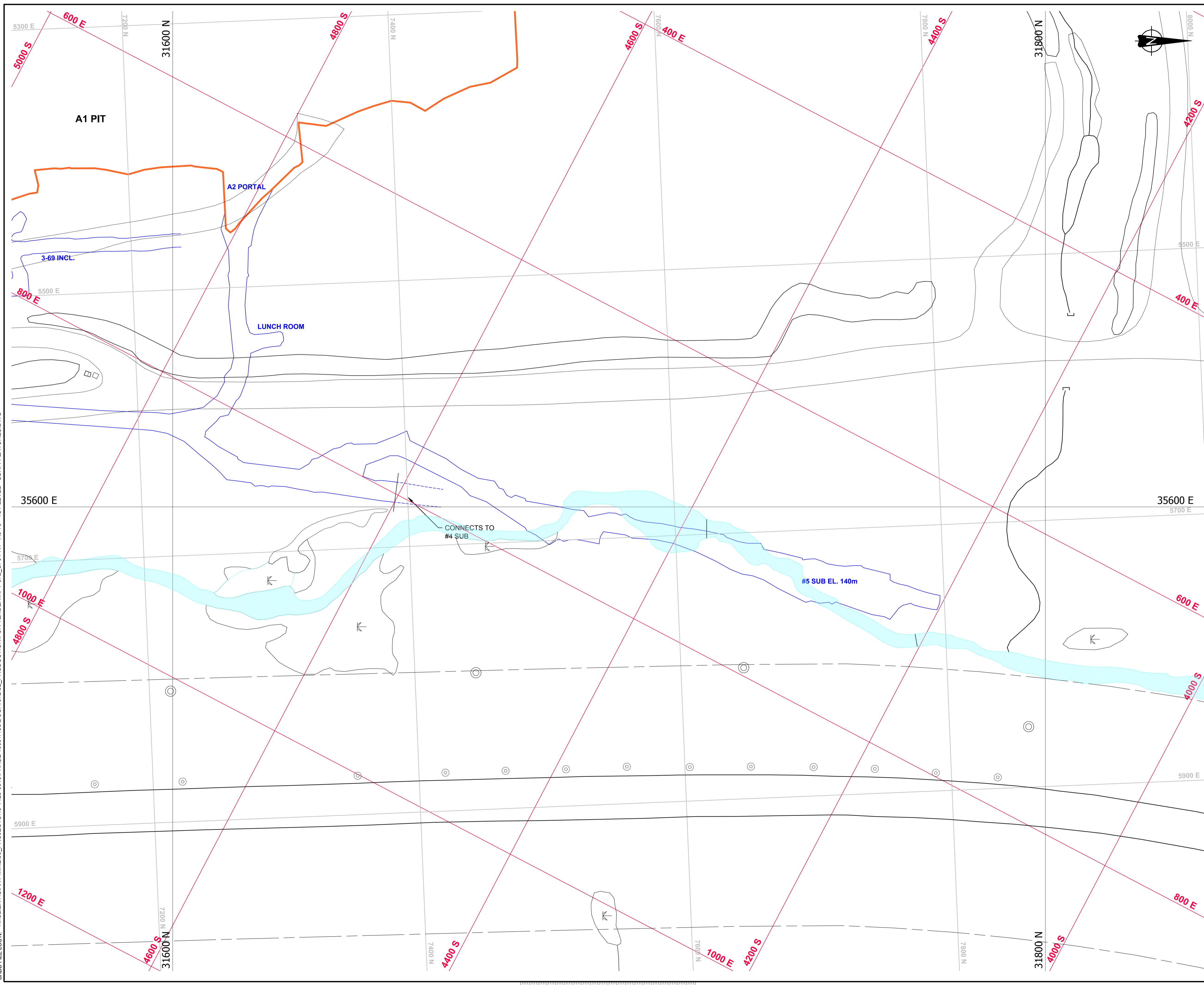
Client/client
 PWGSC

Drawing title/Titre du dessin
**UNDERGROUND LEVEL PLAN
 3RD LEVEL
 A3-70 AREA**

Project No./No. du projet 13-1426-0010 DOC.#072	Sheet/Feuille 3 OF 59	Revision no./ La Révision no. 1
---	-------------------------------------	--



CADD FILE LOCN: N:\CLIENT\GIANT_MINE\99_PROJECTS\13-1426-00\10\PHASE 1000\1103\DOC.#072\02_PRODUCTION\FOR TENDER\RPT-072_CFO4-R1 - A3-70 - 1ST LEVEL - SURF. FEATURES.DWG



PRELIMINARY
 NOT FOR CONSTRUCTION



LEGEND

- 1000 N GMRP COORDINATE SYSTEM
- 600 S IMG COORDINATE SYSTEM
- 500 S IME COORDINATE SYSTEM
- 1st LEVEL (100) UG. DEVELOPMENT
- UG. RAMPS, DECLINES AND INCLINES
- APPROXIMATE EXTENT OF A1 PIT ON FIRST LEVEL
- BAKER CREEK LIMITS

NOTES

1. ALL UNITS ARE IN METERS UNLESS OTHERWISE NOTED. COORDINATE SYSTEM IS THE GMRP COORDINATE SYSTEM.
2. IMG GRID DISPLAYED IS IN IMPERIAL UNITS AND SHOWN FOR INFORMATION ONLY.
3. THE UNDERGROUND MINE GEOMETRY INFORMATION SHOWN CONTAINS ERRORS AND OMISSIONS WHICH NEED TO BE CONSIDERED WHEN USING IT FOR DESIGN PURPOSES.

REFERENCES

1. COMPOSITE LEVEL PLANS AND MINE LAYOUT PROVIDED BY "PWGSC"



DO NOT SCALE DRAWINGS

Revision/	Description/Description	Date/Date
1	ISSUED FOR TENDER WITH DOC.#072	2014-02-12
0	ISSUED FOR TENDER WITH DOC.#072	2014-01-31
B	ISSUED FOR TENDER WITH DOC.#072	2014-01-24
A	ISSUED FOR TENDER WITH DOC.#072	2013-12-03

Client/client

**PUBLIC WORKS
 GOVERNMENT SERVICES
 CANADA**

Project title/Titre du projet
**GIANT MINE
 REMEDIATION PROJECT
 YELLOWKNIFE, N.W.T.**

UNDERGROUND

Approved by/Approuvé par
 DTK

Designed by/Concept par
 CY

Drawn by/Dessiné par
 TAK

PWGSC Project Manager/Administrateur de Projets TPSCG
 DAVE COLBOURNE

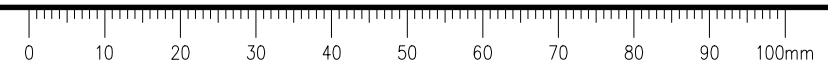
PWGSC, Architectural and Engineering Resources Manager/
 Ressources Architectural et de Directeur d'ingénierie, TPSCG

Client/client
 PWGSC

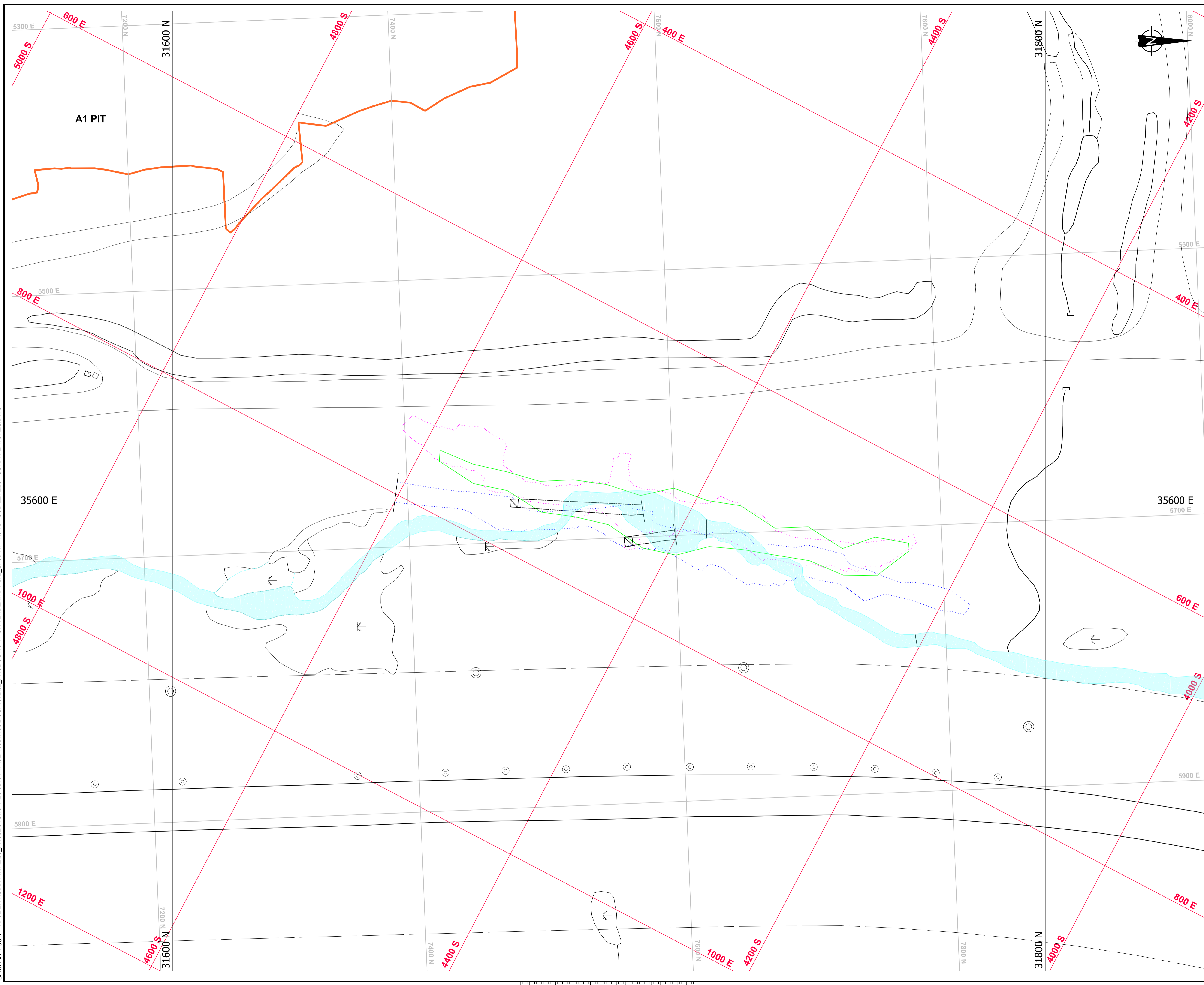
Drawing title/Titre du dessin

**UNDERGROUND LEVEL PLAN
 LEVEL 100 - 1ST LEVEL
 A3-70 AREA
 WITH SURFACE FEATURES**

Project No./No. du projet 13-1426-0010 DOC.#072	Sheet/Feuille 4 OF 59	Revision no./ La Révision no. 1
---	-------------------------------------	--



CADD FILE LOCN: N:\CLIENT\GIANT_MINE\99_PROJECTS\13-1426-00\10\PHASE 1000\1103\DOC.#072\02_PRODUCTION\FOR TENDER\RPT-072_CFO5-R1 - A3-70 - SUB LEVELS - SURF. FEATURES.DWG



PRELIMINARY
 NOT FOR CONSTRUCTION



LEGEND

	GMRP COORDINATE SYSTEM
	IMG COORDINATE SYSTEM
	IME COORDINATE SYSTEM
	#4 SUB - EL. 128m
	#3 SUB - EL. 116m
	#2 SUB - EL. 103m
	UG RAMP, DECLINES AND INCLINES
	APPROXIMATE EXTENT OF A1 PIT ON FIRST LEVEL
	BAKER CREEK LIMITS
	RAISE
	TOP OF RAISE

- NOTES**
- ALL UNITS ARE IN METERS UNLESS OTHERWISE NOTED. COORDINATE SYSTEM IS THE GMRP COORDINATE SYSTEM.
 - IMG GRID DISPLAYED IS IN IMPERIAL UNITS AND SHOWN FOR INFORMATION ONLY.
 - THE UNDERGROUND MINE GEOMETRY INFORMATION SHOWN CONTAINS ERRORS AND OMISSIONS WHICH NEED TO BE CONSIDERED WHEN USING IT FOR DESIGN PURPOSES.

- REFERENCES**
- COMPOSITE LEVEL PLANS AND MINE LAYOUT PROVIDED BY "PWGSC"



DO NOT SCALE DRAWINGS

Revision/	Description/Description	Date/Date
1	ISSUED FOR TENDER WITH DOC.#072	2014-02-12
0	ISSUED FOR TENDER WITH DOC.#072	2014-01-31
B	ISSUED FOR TENDER WITH DOC.#072	2014-01-24
A	ISSUED FOR TENDER WITH DOC.#072	2013-12-03

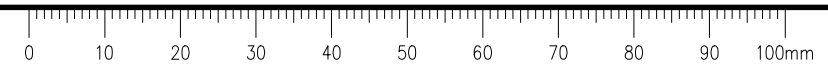
Client/client
**PUBLIC WORKS
 GOVERNMENT SERVICES
 CANADA**

Project title/Titre du projet
**GIANT MINE
 REMEDIATION PROJECT
 YELLOWKNIFE, N.W.T.**
UNDERGROUND

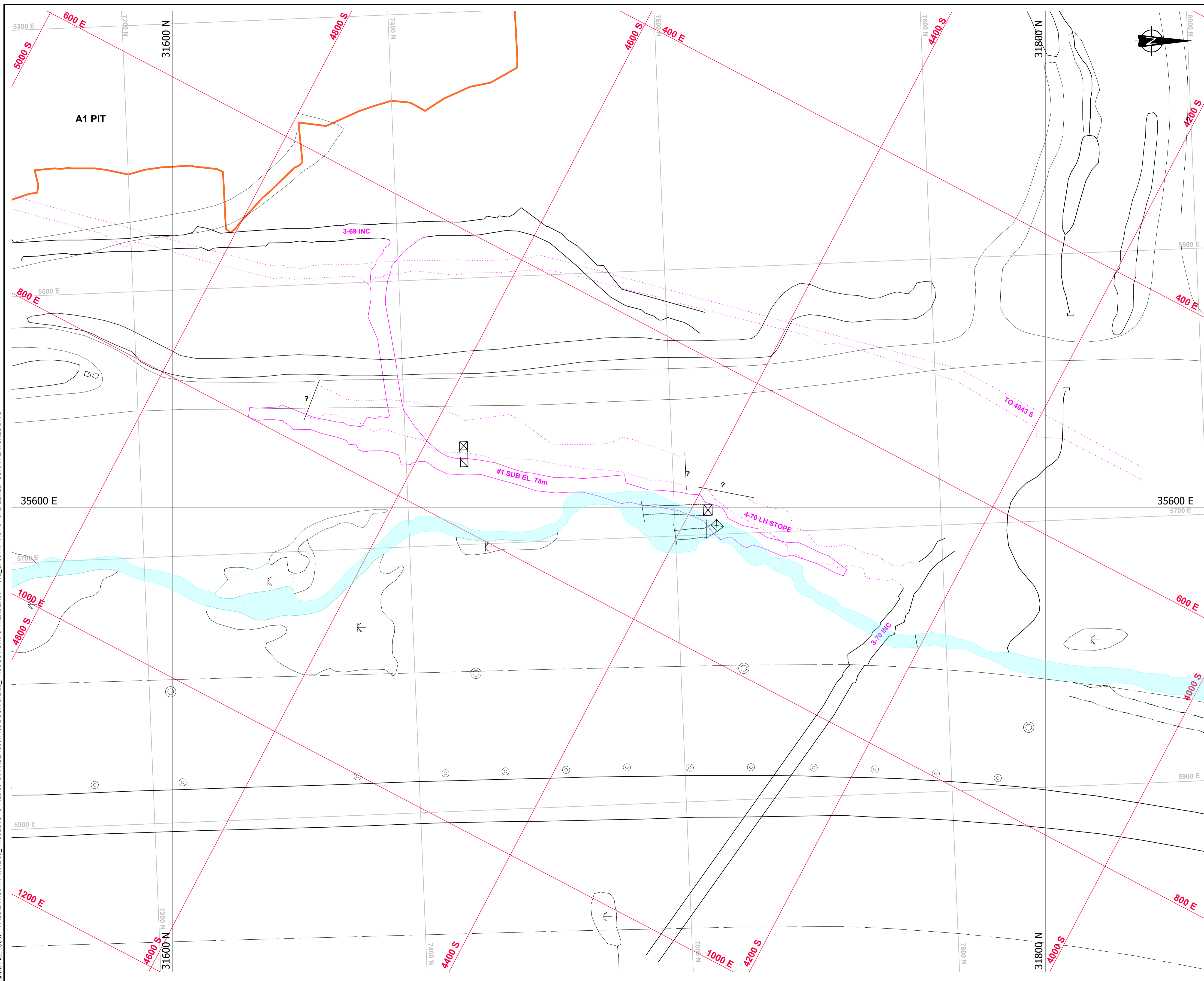
Approved by/Approve par
 DTK
 Designed by/Concept par
 CY
 Drawn by/Dessine par
 TAK
 PWGSC Project Manager/Administrateur de Projets TPSC
 DAVE COLBOURNE
 PWGSC, Architectural and Engineering Resources Manager/
 Ressources Architectural et de Directeur d'ingénierie, TPSC

Client/client
 PWGSC
 Drawing title/Titre du dessin
**UNDERGROUND LEVEL PLAN
 SUB LEVELS
 A3-70 AREA
 WITH SURFACE FEATURES**

Project No./No. du projet 13-1426-0010 DOC.#072	Sheet/Feuille 5 OF 59	Revision no./ La Révision no. 1
---	-------------------------------------	--



CADD FILE LOCN: N:\CLIENT\GIANT_MINE\99_PROJECTS\13-1426-00\PHASE 1000\1103\DOC.#072\02_PRODUCTION\FOR TENDER\RPT-072_CFO6-R1 - A3-70 - 3RD LEVEL - SURF. FEATURES.DWG



PRELIMINARY
 NOT FOR CONSTRUCTION



- LEGEND**
- 1000.0 GMRP COORDINATE SYSTEM
 - 600.0 IMG COORDINATE SYSTEM
 - 500.0 IME COORDINATE SYSTEM
 - 3rd LEVEL (425) UG DEVELOPMENT
 - UG RAMP, DECLINES AND INCLINES
 - INTERMEDIATE DEVELOPMENT BETWEEN LEVELS
 - APPROXIMATE EXTENT OF A1 PIT ON FIRST LEVEL
 - BAKER CREEK LIMITS
 - RAISE
 - TOP OF RAISE
 - RAISE THROUGH LEVEL
 - BOTTOM OF RAISE

- NOTES**
1. ALL UNITS ARE IN METERS UNLESS OTHERWISE NOTED. COORDINATE SYSTEM IS THE GMRP COORDINATE SYSTEM.
 2. IMG GRID DISPLAYED IS IN METERS. UNITS AND SHOWN FOR INFORMATION ONLY.
 3. THE UNDERGROUND MINE GEOMETRY INFORMATION SHOWN CONTAINS ERRORS AND OMISSIONS WHICH NEED TO BE CONSIDERED WHEN USING IT FOR DESIGN PURPOSES.

- REFERENCES**
1. COMPOSITE LEVEL PLANS AND MINE LAYOUT PROVIDED BY "PWGSC"



DO NOT SCALE DRAWINGS

Revision	Description/Description	Date/Date
1	ISSUED FOR TENDER WITH DOC.#072	2014-02-12
0	ISSUED FOR TENDER WITH DOC.#072	2014-01-31
B	ISSUED FOR TENDER WITH DOC.#072	2014-01-24
A	ISSUED FOR TENDER WITH DOC.#072	2013-12-03

Client/client: **PUBLIC WORKS GOVERNMENT SERVICES CANADA**


Project title/Titre du projet:
GIANT MINE REMEDIATION PROJECT YELLOWKNIFE, N.W.T.
UNDERGROUND

Approved by/Approuvé par: **DTK**
 Designed by/Concept par: **CY**
 Drawn by/Dessiné par: **TAK**
 PWGSC Project Manager/Administrateur de Projets TPSCG: **DAVE COLBOURNE**
 PWGSC, Architectural and Engineering Resources Manager/Ressources Architectural et de Directeur d'Ingénierie, TPSCG

Client/client: **PWGSC**
 Drawing title/Titre du dessin:
UNDERGROUND LEVEL PLAN LEVEL 425 - 3RD LEVEL A3-70 AREA WITH SURFACE FEATURES

Project No./No. du projet: 13-1426-0010 DOC.#072	Sheet/Feuille: 6 OF 59	Revision no./La Révision no.: 1
--	----------------------------------	---

CADD FILE LOCN: N:\CLIENT\GIANT MINE\99_PROJECTS\13-1426-00\10\PHASE 1000\1103\DOC.#072\02_PRODUCTION\FOR TENDER\RPT-072_CF07-R1 - A3-70 - 1ST LEVEL - AERIAL.DWG



PRELIMINARY
 NOT FOR CONSTRUCTION



LEGEND

1000.0	GMRP COORDINATE SYSTEM
600.0	IMG COORDINATE SYSTEM
800.0	IME COORDINATE SYSTEM
141 LEVEL (100) UG DEVELOPMENT	
	UG RAMP, DECLINES AND INCLINES
	APPROXIMATE EXTENT OF A1 PIT ON FIRST LEVEL
	BAKER CREEK LIMITS

- NOTES**
- ALL UNITS ARE IN METERS UNLESS OTHERWISE NOTED. COORDINATE SYSTEM IS THE GMRP COORDINATE SYSTEM.
 - IMG GRID DISPLAYED IS IN IMPERIAL UNITS AND SHOWN FOR INFORMATION ONLY.
 - THE UNDERGROUND MINE GEOMETRY INFORMATION SHOWN CONTAINS ERRORS AND OMISSIONS WHICH NEED TO BE CONSIDERED WHEN USING IT FOR DESIGN PURPOSES.

- REFERENCES**
- COMPOSITE LEVEL PLANS AND MINE LAYOUT PROVIDED BY "PWGSC"



DO NOT SCALE DRAWINGS

Revision/	Description/Description	Date/Date
1	ISSUED FOR TENDER WITH DOC.#072	2014-02-12
0	ISSUED FOR TENDER WITH DOC.#072	2014-01-31
B	ISSUED FOR TENDER WITH DOC.#072	2014-01-24
A	ISSUED FOR TENDER WITH DOC.#072	2013-12-03

Client/client

**PUBLIC WORKS
 GOVERNMENT SERVICES
 CANADA**

Project title/Titre du projet
**GIANT MINE
 REMEDIATION PROJECT
 YELLOWKNIFE, N.W.T.**

UNDERGROUND

Approved by/Approuvé par
 DTK

Designed by/Concept par
 CY

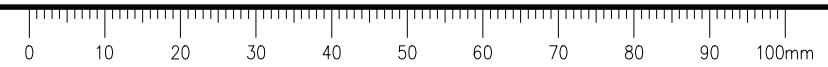
Drawn by/Dessiné par
 TAK
 PWGSC Project Manager/Administrateur de Projets TPSCG
 DAVE COLBOURNE

PWGSC, Architectural and Engineering Resources Manager/
 Ressources Architectural et de Directeur d'Ingénierie, TPSCG

Client/client
 PWGSC

Drawing title/Titre du dessin
**UNDERGROUND LEVEL PLAN
 LEVEL 100 - 1ST LEVEL
 A3-70 AREA
 WITH SURFACE FEATURES &
 AERIAL PHOTO**

Project No./No. du projet 13-1426-0010 DOC.#072	Sheet/Feuille 7 OF 59	Revision no./ La Révision no. 1
---	-------------------------------------	--



CADD FILE LOCN: N:\CLIENT\GIANT MINE\99_PROJECTS\13-1426-00\PHASE 1000\1103\DOC.#072\02_PRODUCTION\FOR TENDER\RPT-072_CFO8-R1 - A3-70 - SUB LEVELS - AERIAL.DWG



PRELIMINARY
 NOT FOR CONSTRUCTION



LEGEND

- 1000 N GMRP COORDINATE SYSTEM
- 600 S IMG COORDINATE SYSTEM
- 600 S IME COORDINATE SYSTEM
- #4 SUB - EL. 128m
- #3 SUB - EL. 116m
- #2 SUB - EL. 103m
- UG RAMP, DECLINES AND INCLINES
- APPROXIMATE EXTENT OF A1 PIT ON FIRST LEVEL
- BAKER CREEK LIMITS
- RAISE
- TOP OF RAISE

NOTES

1. ALL UNITS ARE IN METERS UNLESS OTHERWISE NOTED. COORDINATE SYSTEM IS THE GMRP COORDINATE SYSTEM.
2. IMG GRID DISPLAYED IS IN IMPERIAL UNITS AND SHOWN FOR INFORMATION ONLY.
3. THE UNDERGROUND MINE GEOMETRY INFORMATION SHOWN CONTAINS ERRORS AND OMISSIONS WHICH NEED TO BE CONSIDERED WHEN USING IT FOR DESIGN PURPOSES.

REFERENCES

1. COMPOSITE LEVEL PLANS AND MINE LAYOUT PROVIDED BY "PWGSC"



DO NOT SCALE DRAWINGS

Revision/	Description/Description	Date/Date
1	ISSUED FOR TENDER WITH DOC.#072	2014-02-12
0	ISSUED FOR TENDER WITH DOC.#072	2014-01-31
B	ISSUED FOR TENDER WITH DOC.#072	2014-01-24
A	ISSUED FOR TENDER WITH DOC.#072	2013-12-03

Client/client
**PUBLIC WORKS
 GOVERNMENT SERVICES
 CANADA**

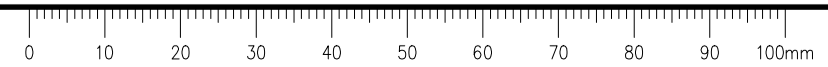
Project title/Titre du projet
**GIANT MINE
 REMEDIATION PROJECT
 YELLOWKNIFE, N.W.T.**

UNDERGROUND

Approved by/Approuvé par
 DTK
 Designed by/Concept par
 CY
 Drawn by/Dessiné par
 TAK
 PWGSC Project Manager/Administrateur de Projets TPSCG
 DAVE COLBOURNE
 PWGSC, Architectural and Engineering Resources Manager/
 Ressources Architectural et de Directeur d'Ingénierie, TPSCG
 Client/client
 PWGSC

Drawing title/Titre du dessin
**UNDERGROUND LEVEL PLAN
 SUB LEVELS
 A3-70 AREA
 WITH SURFACE FEATURES &
 AERIAL PHOTO**

Project No./No. du projet 13-1426-0010 DOC.#072	Sheet/Feuille 8 OF 59	Revision no./ La Révision no. 1
---	-------------------------------------	--



CADD FILE LOCN: N:\CLIENT\GIANT MINE\99_PROJECTS\13-1426-00\10\PHASE 1000\1103\DOC.#072\02_PRODUCTION\FOR TENDER\RPT-072_Cf09-R1 - A3-70 - 3RD LEVEL - AERIAL.DWG



PRELIMINARY
NOT FOR CONSTRUCTION



LEGEND

- 3300.0 GMRP COORDINATE SYSTEM
- 600.0 IMG COORDINATE SYSTEM
- 600.0 IME COORDINATE SYSTEM
- 3rd LEVEL (425) UG. DEVELOPMENT
- UG. RAMPS, DECLINES AND INCLINES
- INTERMEDIATE DEVELOPMENT BETWEEN LEVELS
- APPROXIMATE EXTENT OF A1 PIT ON FIRST LEVEL
- BAKER CREEK LIMITS
- RAISE
- TOP OF RAISE
- RAISE THROUGH LEVEL
- BOTTOM OF RAISE

NOTES

1. ALL UNITS ARE IN METERS UNLESS OTHERWISE NOTED. COORDINATE SYSTEM IS THE GMRP COORDINATE SYSTEM.
2. IMG GRID DISPLAYED IS IN METERS UNITS AND SHOWN FOR INFORMATION ONLY.
3. THE UNDERGROUND MINE GEOMETRY INFORMATION SHOWN CONTAINS ERRORS AND OMISSIONS WHICH NEED TO BE CONSIDERED WHEN USING IT FOR DESIGN PURPOSES.

REFERENCES

1. COMPOSITE LEVEL PLANS AND MINE LAYOUT PROVIDED BY "PWGSC"



DO NOT SCALE DRAWINGS

Revision	Description/Description	Date/Date
1	ISSUED FOR TENDER WITH DOC.#072	2014-02-12
0	ISSUED FOR TENDER WITH DOC.#072	2014-01-31
B	ISSUED FOR TENDER WITH DOC.#072	2014-01-24
A	ISSUED FOR TENDER WITH DOC.#072	2013-12-03

Client/client: PUBLIC WORKS GOVERNMENT SERVICES CANADA

**PUBLIC WORKS
GOVERNMENT SERVICES
CANADA**

Project title/Titre du projet:
**GIANT MINE
REMEDATION PROJECT
YELLOWKNIFE, N.W.T.**

UNDERGROUND

Approved by/Approuvé par:
DTK

Designed by/Concept par:
CY

Drawn by/Dessiné par:
TAK

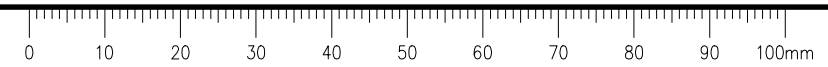
PWGSC Project Manager/Administrateur de Projets TPSCG
DAVE COLBOURNE

PWGSC, Architectural and Engineering Resources Manager/
Ressources Architectural et de Directeur d'Ingénierie, TPSCG

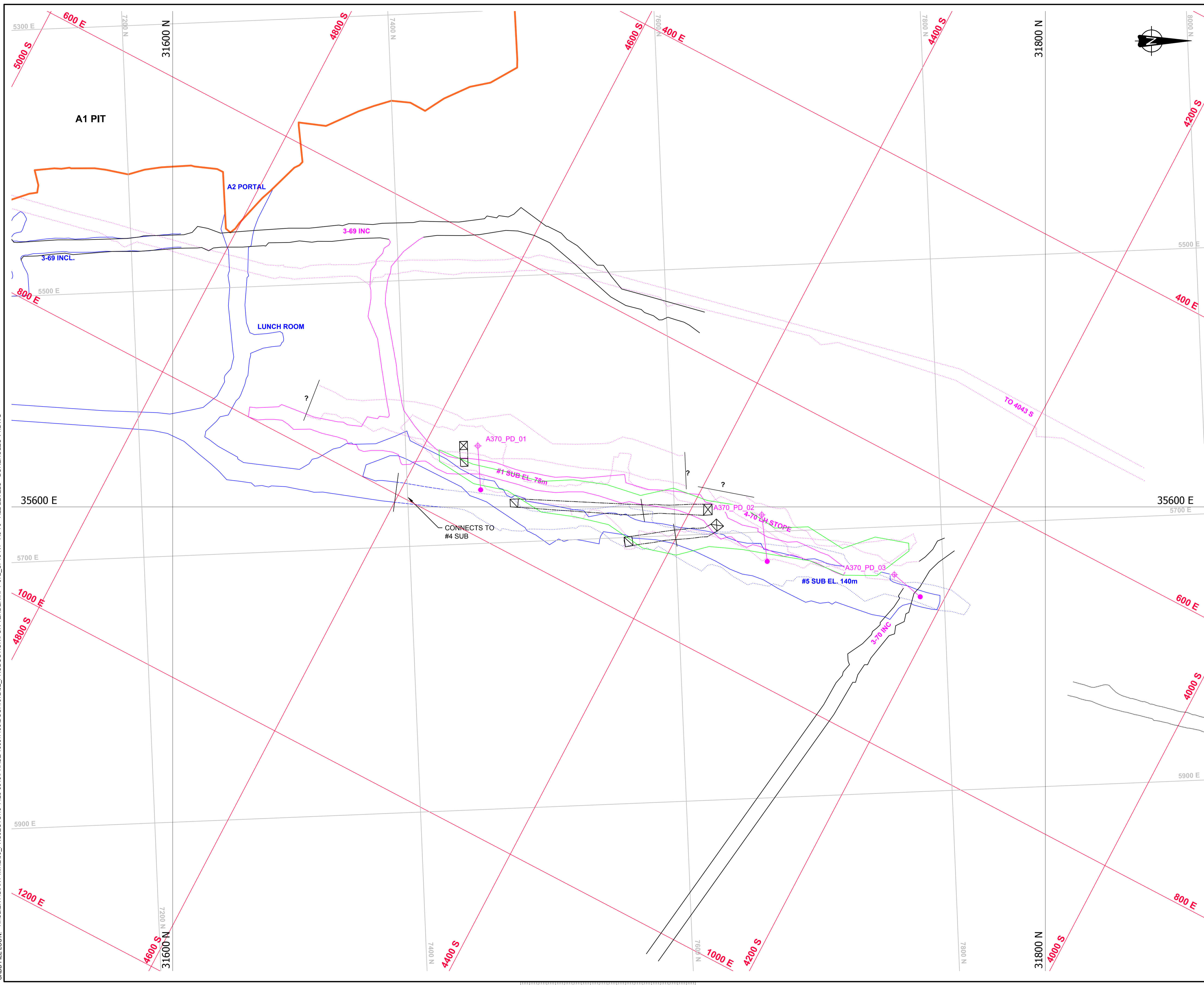
Client/client:
PWGSC

Drawing title/Titre du dessin:
**UNDERGROUND LEVEL PLAN
LEVEL 425 - 3RD LEVEL
A3-70 AREA
WITH SURFACE FEATURES &**

Project No./No. du projet: 13-1426-0010 DOC.#072	Sheet/Feuille: 9 OF 59	Revision no./ La Révision no.: 1
--	--------------------------------------	---



CADD FILE LOCN: N:\CLIENT\GIANT_MINE\99_PROJECTS\13-1426-00\10\PHASE 1000\1103\DOC.#072\02_PRODUCTION\FOR TENDER\RPT-072_Cf10-R1 - A3-70 - ALL LEVELS - BOREHOLES V1.DWG



PRELIMINARY
 NOT FOR CONSTRUCTION



LEGEND

- 1000 N GMRP COORDINATE SYSTEM
- 600 S IMG COORDINATE SYSTEM
- 500 S IME COORDINATE SYSTEM
- 1st LEVEL (100) UG DEVELOPMENT
- #4 SUB - EL. 128m
- #3 SUB - EL. 116m
- 3rd LEVEL (425) UG DEVELOPMENT
- #2 SUB - EL. 103m
- UG RAMP, DECLINES AND INCLINES
- APPROXIMATE EXTENT OF A1 PIT ON FIRST LEVEL
- RAISE
- TOP OF RAISE
- RAISE THROUGH LEVEL
- BOTTOM OF RAISE
- A3-70_PD_03
- 2013 PLANNED PASTE BOREHOLES

NOTES

1. ALL UNITS ARE IN METERS UNLESS OTHERWISE NOTED. COORDINATE SYSTEM IS THE GMRP COORDINATE SYSTEM.
2. IMG GRID DISPLAYED IS IN IMPERIAL UNITS AND SHOWN FOR INFORMATION ONLY.
3. THE UNDERGROUND MINE GEOMETRY INFORMATION SHOWN CONTAINS ERRORS AND OMISSIONS WHICH NEED TO BE CONSIDERED WHEN USING IT FOR DESIGN PURPOSES.

REFERENCES

1. COMPOSITE LEVEL PLANS AND MINE LAYOUT PROVIDED BY "PWGSC"



DO NOT SCALE DRAWINGS

Revision/	Description/Description	Date/Date
1	ISSUED FOR TENDER WITH DOC.#072	2014-02-12
0	ISSUED FOR TENDER WITH DOC.#072	2014-01-31
A	ISSUED FOR TENDER WITH DOC.#072	2014-01-24

Client/client

**PUBLIC WORKS
 GOVERNMENT SERVICES
 CANADA**

Project title/Titre du projet
**GIANT MINE
 REMEDIATION PROJECT
 YELLOWKNIFE, N.W.T.**
UNDERGROUND

Approved by/Approuve par
 DTK

Designed by/Concept par
 CY

Drawn by/Dessine par
 TAK
 PWGSC Project Manager/Administrateur de Projets TPSCG
 DAVE COLBOURNE

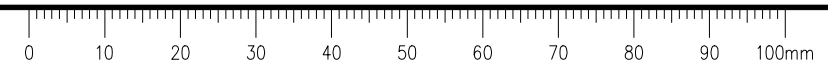
PWGSC, Architectural and Engineering Resources Manager/
 Ressources Architectural et de Directeur d'ingénierie, TPSCG

Client/client
 PWGSC

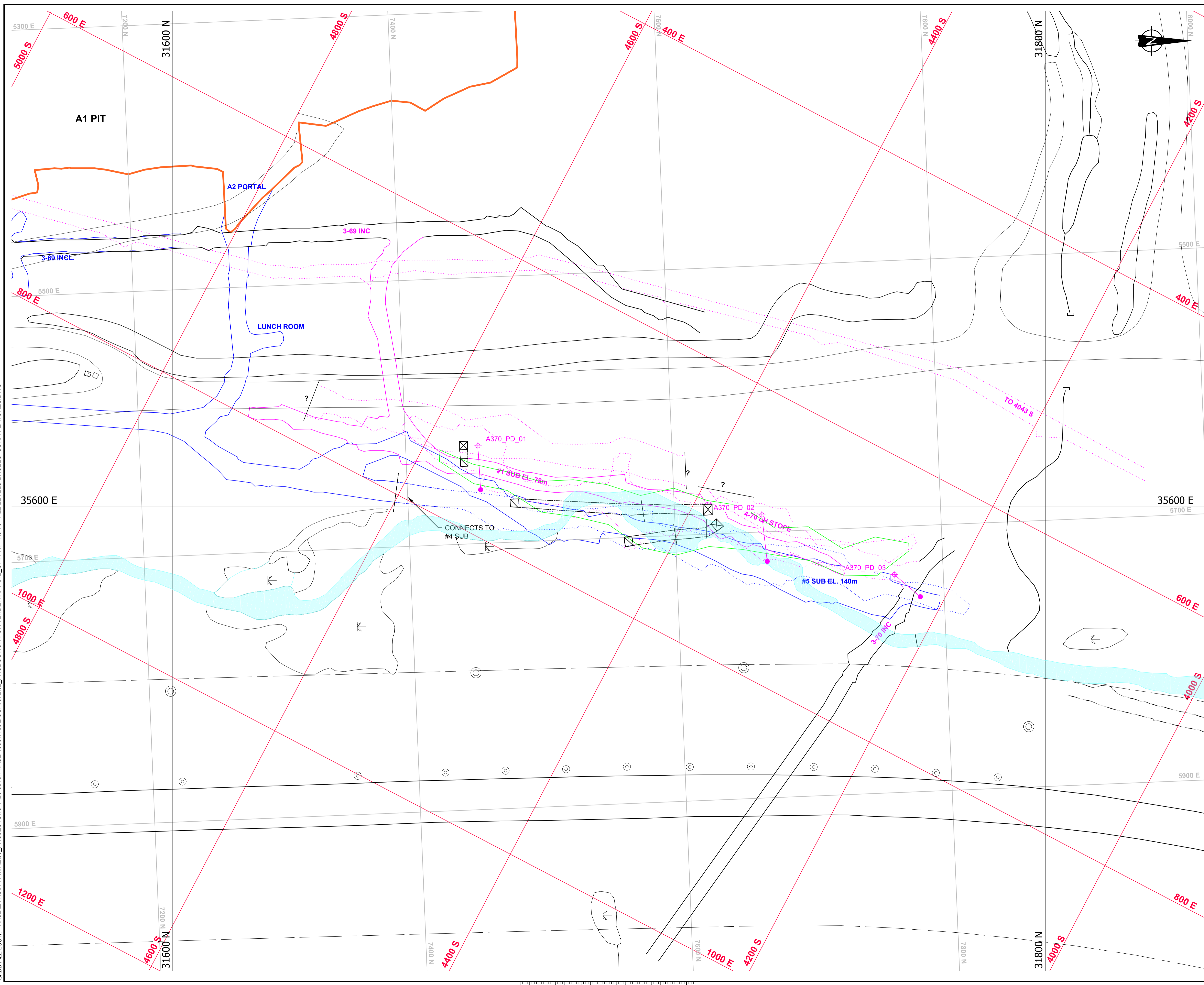
Drawing title/Titre du dessin

**UNDERGROUND LEVEL PLAN
 1ST & 3RD LEVEL
 A3-70 AREA
 WITH BOREHOLES - V1**

Project No./No. du projet 13-1426-0010 DOC.#072	Sheet/Feuille 10 OF 59	Revision no./ La Révision no. 1
---	--------------------------------------	--



CADD FILE LOCN: N:\CLIENT\GIANT_MINE\99_PROJECTS\13-1426-00\PHASE 1000\1103\DOC.#072\02_PRODUCTION\FOR TENDER\PT-072_C\1-R1 - A3-70 - ALL LEVELS-BHOLES+SURF. FEATURES.DWG



PRELIMINARY
 NOT FOR CONSTRUCTION



LEGEND

- 3300 N GMRP COORDINATE SYSTEM
- 600 S IMG COORDINATE SYSTEM
- 500 S IME COORDINATE SYSTEM
- 1st LEVEL (100) UG. DEVELOPMENT
- #4 SUB - EL. 128m
- #3 SUB - EL. 116m
- 3rd LEVEL (425) UG. DEVELOPMENT
- #2 SUB - EL. 103m
- UG. RAMPS, DECLINES AND INCLINES
- APPROXIMATE EXTENT OF A1 PIT ON FIRST LEVEL
- BAKER CREEK LIMITS
- RAISE
- TOP OF RAISE
- RAISE THROUGH LEVEL
- BOTTOM OF RAISE
- A3-70_PD_03
- 2013 PLANNED PASTE BOREHOLES

NOTES

1. ALL UNITS ARE IN METERS UNLESS OTHERWISE NOTED. COORDINATE SYSTEM IS THE GMRP COORDINATE SYSTEM.
2. IMG GRID DISPLAYED IS IN IMPERIAL UNITS AND SHOWN FOR INFORMATION ONLY.
3. THE UNDERGROUND MINE GEOMETRY INFORMATION SHOWN CONTAINS ERRORS AND OMISSIONS WHICH NEED TO BE CONSIDERED WHEN USING IT FOR DESIGN PURPOSES.

REFERENCES

1. COMPOSITE LEVEL PLANS AND MINE LAYOUT PROVIDED BY "PWGSC"



DO NOT SCALE DRAWINGS

Revision/	Description/Description	Date/Date
1	ISSUED FOR TENDER WITH DOC.#072	2014-02-12
0	ISSUED FOR TENDER WITH DOC.#072	2014-01-31
A	ISSUED FOR TENDER WITH DOC.#072	2014-01-24

Client/client
**PUBLIC WORKS
 GOVERNMENT SERVICES
 CANADA**

Project title/Titre du projet
**GIANT MINE
 REMEDIATION PROJECT
 YELLOWKNIFE, N.W.T.**

UNDERGROUND

Approved by/Approuvé par
 DTK

Designed by/Concept par
 CY

Drawn by/Dessiné par
 TAK

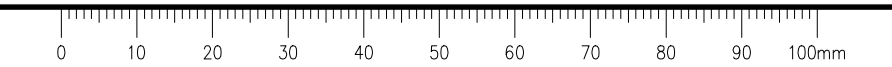
PWGSC Project Manager/Administrateur de Projets TP/SGC
 DAVE COLBOURNE

PWGSC, Architectural and Engineering Resources Manager/
 Ressources Architectural et de Directeur d'Ingénierie, TP/SGC

Client/client
 PWGSC

Drawing title/Titre du dessin
**UNDERGROUND LEVEL PLAN
 LEVEL 100, 250 & 425
 1ST, 2ND & 3RD LEVEL
 A3-70 AREA
 WITH BOREHOLES - V1
 & SURFACE FEATURES**

Project No./No. du projet	Sheet/Feuille no.	Revision no./La Révision no.
13-1426-0010 DOC.#072	11 OF 59	1



CADD FILE LOCN: N:\CLIENT\GIANT MINE\99_PROJECTS\13-1426-00\PHASE 1000\1103\DOC.#072\02_PRODUTION\FOR TENDER\RPT-072_CF12-R1 - A3-70 - ALL LEVELS-BHOLES-AERIAL.DWG



PRELIMINARY
 NOT FOR CONSTRUCTION



LEGEND

- 1000.0 GMRP COORDINATE SYSTEM
- 600.0 IMG COORDINATE SYSTEM
- 500.0 IME COORDINATE SYSTEM
- 1st LEVEL (100) UG DEVELOPMENT
- 4# SUB - EL. 128m
- 3# SUB - EL. 116m
- 3rd LEVEL (425) UG DEVELOPMENT
- 2# SUB - EL. 103m
- UG. RAMPS, DECLINES AND INCLINES
- APPROXIMATE EXTENT OF A1 PIT ON FIRST LEVEL
- BAKER CREEK LIMITS
- RAISE
- TOP OF RAISE
- RAISE THROUGH LEVEL
- BOTTOM OF RAISE
- A3-70_PD_03
- 2013 PLANNED PASTE BOREHOLES

NOTES

1. ALL UNITS ARE IN METERS UNLESS OTHERWISE NOTED. COORDINATE SYSTEM IS THE GMRP COORDINATE SYSTEM.
2. IMG GRID DISPLAYED IS IN IMPERIAL UNITS AND SHOWN FOR INFORMATION ONLY.
3. THE UNDERGROUND MINE GEOMETRY INFORMATION SHOWN CONTAINS ERRORS AND OMISSIONS WHICH NEED TO BE CONSIDERED WHEN USING IT FOR DESIGN PURPOSES.

REFERENCES

1. COMPOSITE LEVEL PLANS AND MINE LAYOUT PROVIDED BY "PWGSC"



DO NOT SCALE DRAWINGS

Revision/	Description/Description	Date/Date
1	ISSUED FOR TENDER WITH DOC.#072	2014-02-12
0	ISSUED FOR TENDER WITH DOC.#072	2014-01-31
A	ISSUED FOR TENDER WITH DOC.#072	2014-01-24

PUBLIC WORKS
GOVERNMENT SERVICES
CANADA

Project title/Titre du projet
GIANT MINE
REMIEDIATION PROJECT
YELLOWKNIFE, N.W.T.

UNDERGROUND

Approved by/Approuvé par
 DTK

Designed by/Concept par
 CY

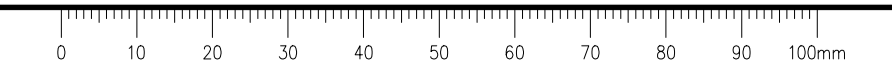
Drawn by/Dessiné par
 TAK
 PWGSC Project Manager/Administrateur de Projets TPSCG
 DAVE COLBOURNE

PWGSC, Architectural and Engineering Resources Manager/
 Ressources Architectural et de Directeur d'Ingénierie, TPSCG

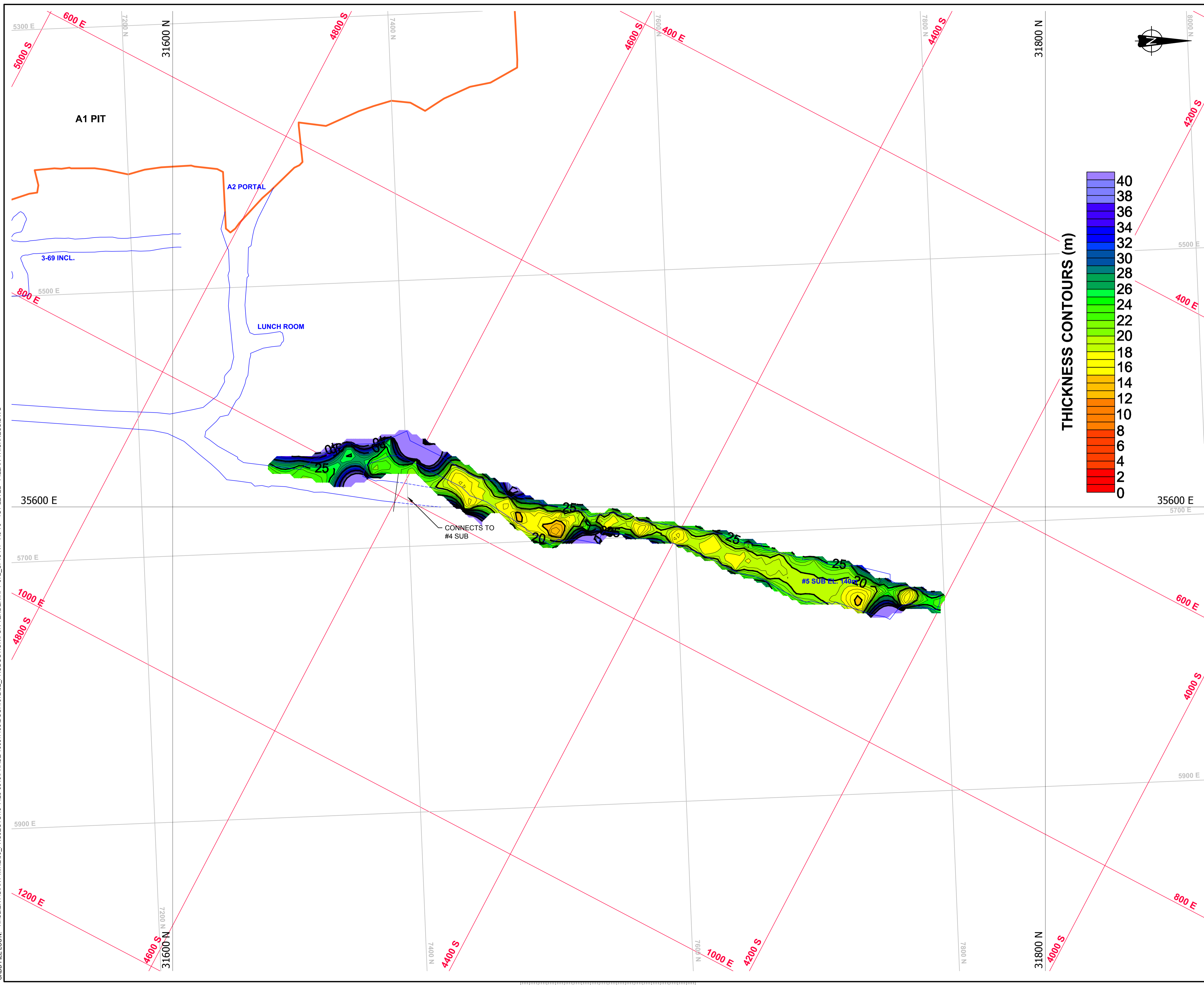
Client/client
 PWGSC

Drawing title/Titre du dessin
UNDERGROUND LEVEL PLAN
LEVEL 100, 250 & 425
1ST, 2ND & 3RD LEVEL
A3-70 AREA
WITH BOREHOLES - V1
& AERIAL PHOTO

Project No./No. du projet	Sheet/Feuille	Revision no./La Révision no.
13-1426-0010 DOC.#072	12 OF 59	1



CADD FILE LOCN: N:\CLIENT\GIANT_MINE\99_PROJECTS\13-1426-00\10\PHASE 1000\1\03\DOC.#072\02_PRODUCTION\FOR TENDER\RPT-072_Cf-13-R1 - A3-70 - 1ST LEVEL - PILLAR THICKNESS.DWG



PRELIMINARY
 NOT FOR CONSTRUCTION



LEGEND

	GMRP COORDINATE SYSTEM
	IMG COORDINATE SYSTEM
	IME COORDINATE SYSTEM
	1st LEVEL (100) UG DEVELOPMENT
	UG RAMP, DECLINES AND INCLINES
	APPROXIMATE EXTENT OF A1 PIT ON FIRST LEVEL

- NOTES**
- ALL UNITS ARE IN METERS UNLESS OTHERWISE NOTED. COORDINATE SYSTEM IS THE GMRP COORDINATE SYSTEM.
 - IMG GRID DISPLAYED IS IN IMPERIAL UNITS AND SHOWN FOR INFORMATION ONLY.
 - THE UNDERGROUND MINE GEOMETRY INFORMATION SHOWN CONTAINS ERRORS AND OMISSIONS WHICH NEED TO BE CONSIDERED WHEN USING IT FOR DESIGN PURPOSES.

- REFERENCES**
- COMPOSITE LEVEL PLANS AND MINE LAYOUT PROVIDED BY "PWGSC"



DO NOT SCALE DRAWINGS

Revision/	Description/Description	Date/Date
1	ISSUED FOR TENDER WITH DOC.#072	2014-02-12
0	ISSUED FOR TENDER WITH DOC.#072	2014-01-31
A	ISSUED FOR TENDER WITH DOC.#072	2014-01-24

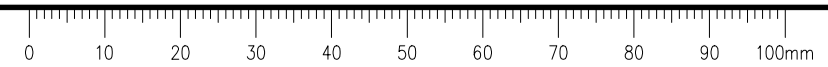
Client/client
**PUBLIC WORKS
 GOVERNMENT SERVICES
 CANADA**

Project title/Titre du projet
**GIANT MINE
 REMEDIATION PROJECT
 YELLOWKNIFE, N.W.T.**
UNDERGROUND

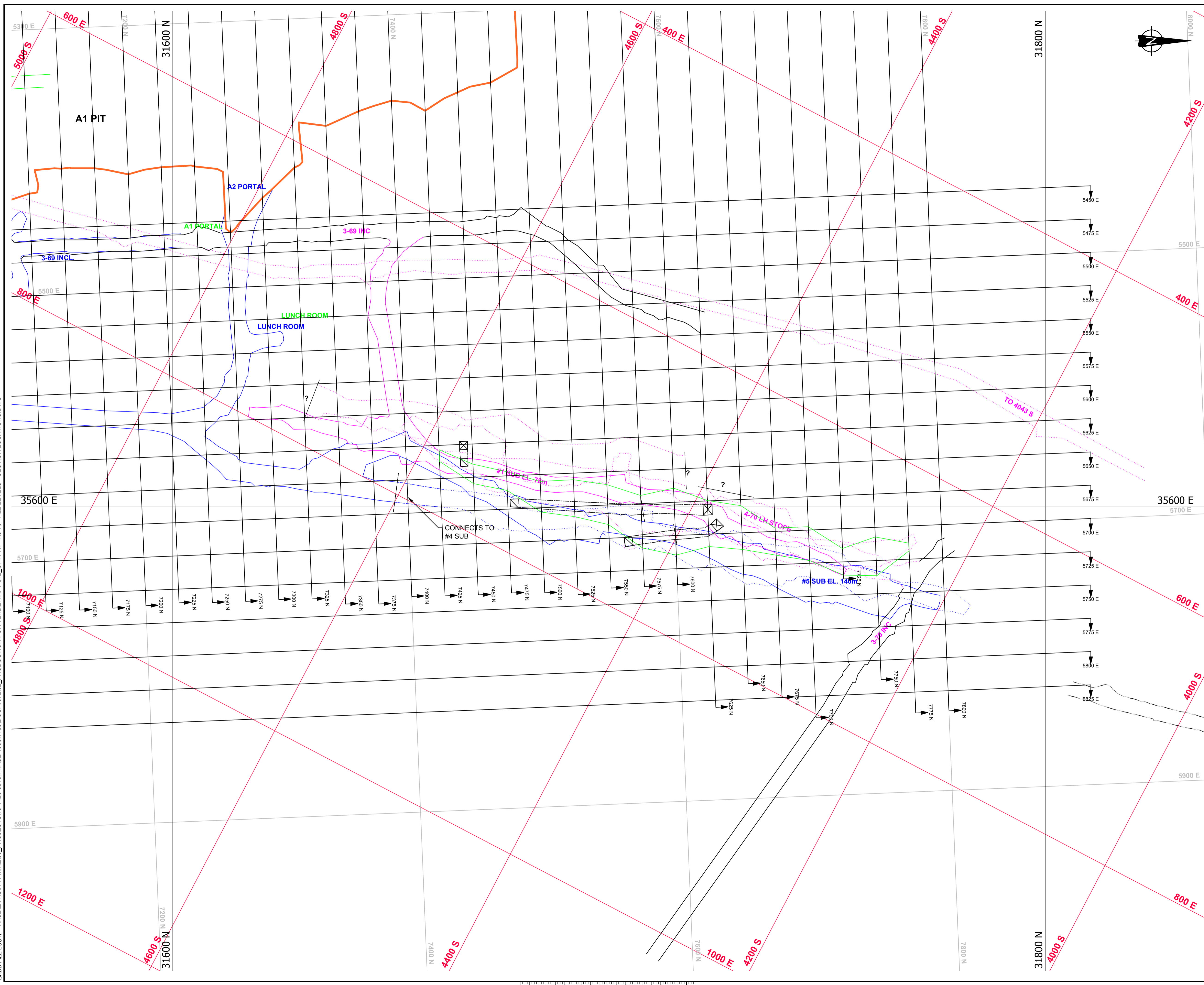
Approved by/Approuve par
 DTK
 Designed by/Concept par
 CY
 Drawn by/Dessine par
 TAK
 PWGSC Project Manager/Administrateur de Projets TPSCG
 DAVE COLBOURNE
 PWGSC, Architectural and Engineering Resources Manager/
 Ressources Architectural et de Directeur d'ingénierie, TPSCG
 Client/client
 PWGSC


Drawing title/Titre du dessin
**UNDERGROUND LEVEL PLAN
 1ST LEVEL
 A3-70 AREA
 CROWN PILLAR THICKNESS**

Project No./No. du projet 13-1426-0010 DOC.#072	Sheet/Feuille 13 OF 59	Revision no./ La Révision no. 1
---	--------------------------------------	--



CADD FILE LOCN: N:\CLIENT\GIANT_MINE\99_PROJECTS\13-1426-0010\PHASE 1000\1103\DOC.#072\02_PRODUTION\FOR TENDER\RPT-072_Cf14-R1 - A3-70 - ALL LEVELS - SECTION LOCATIONS.DWG






Public Works and Government Services Canada
Travaux publics et Services gouvernementaux Canada

REAL PROPERTY SERVICES
Western Region
SERVICES IMMOBILIERS
Région de l'ouest

PRELIMINARY
NOT FOR CONSTRUCTION



LEGEND


- 1000.0 GMRP COORDINATE SYSTEM
- 600.0 IMG COORDINATE SYSTEM
- 500.0 IME COORDINATE SYSTEM
- 1st LEVEL (100) UG DEVELOPMENT
- #4 SUB - EL. 128m
- #3 SUB - EL. 116m
- 3rd LEVEL (425) UG DEVELOPMENT
- #2 SUB - EL. 103m
- UG RAMP, DECLINES AND INCLINES
- APPROXIMATE EXTENT OF A1 PIT ON FIRST LEVEL
- RAISE
- TOP OF RAISE
- RAISE THROUGH LEVEL
- BOTTOM OF RAISE

NOTES

1. ALL UNITS ARE IN METERS UNLESS OTHERWISE NOTED. COORDINATE SYSTEM IS THE GMRP COORDINATE SYSTEM.
2. IMG GRID DISPLAYED IS IN IMPERIAL UNITS AND SHOWN FOR INFORMATION ONLY.
3. THE UNDERGROUND MINE GEOMETRY INFORMATION SHOWN CONTAINS ERRORS AND OMISSIONS WHICH NEED TO BE CONSIDERED WHEN USING IT FOR DESIGN PURPOSES.

REFERENCES

1. COMPOSITE LEVEL PLANS AND MINE LAYOUT PROVIDED BY "PWGSC"



SCALE
METRES

DO NOT SCALE DRAWINGS

Revision/	Description/Description	Date/Date
1	ISSUED FOR TENDER WITH DOC.#072	2014-02-12
0	ISSUED FOR TENDER WITH DOC.#072	2014-01-31
A	ISSUED FOR TENDER WITH DOC.#072	2014-01-24

**PUBLIC WORKS
GOVERNMENT SERVICES
CANADA**

Project title/Titre du projet
**GIANT MINE
REMEDICATION PROJECT
YELLOWKNIFE, N.W.T.**

UNDERGROUND

Approved by/Approuvé par
DTK

Designed by/Concept par
CY

Drawn by/Dessiné par
TAK

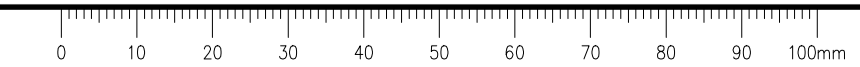
PWGSC Project Manager/Administrateur de Projets TPSCG
DAVE COLBOURNE

PWGSC, Architectural and Engineering Resources Manager/
Ressources Architectural et de Directeur d'Ingénierie, TPSCG

Client/client
PWGSC

Drawing title/Titre du dessin
**UNDERGROUND LEVEL PLAN
LEVEL 100, 250 & 425
1ST, 2ND & 3RD LEVEL
A3-70 AREA
WITH SECTION LOCATIONS**

Project No./No. du projet 13-1426-0010 DOC.#072	Sheet/Feuille 14 OF 59	Revision no./ La Révision no. 1
---	--------------------------------------	--



PRELIMINARY
NOT FOR CONSTRUCTION



LEGEND

- IME COORDINATE SYSTEM
- TOPOGRAPHY
- UNKNOWN ACCESSIBILITY
- MAN ACCESSIBLE DEVELOPMENTS
- EQUIPMENT ACCESSIBLE DEVELOPMENTS
- INACCESSIBLE DEVELOPMENTS
- STOPE VOIDS
- NON-ARSENIC STOPES
- ARSENIC CHAMBERS AND STOPES
- CMS SURVEYS
- PITS
- BULKHEADS
- PILLARS

NOTES

1. GRID DISPLAYED IS IN IME AND SHOWN FOR INFORMATION ONLY.

DO NOT SCALE DRAWINGS

Revision/	Description/Description	Date/Date
1	ISSUED FOR TENDER WITH DOC #072	2014-02-12
0	ISSUED FOR TENDER WITH DOC #072	2014-01-31
A	ISSUED FOR TENDER WITH DOC #072	2014-01-24

Client/client
**PUBLIC WORKS
GOVERNMENT SERVICES
CANADA**

Project title/Titre du projet
**GIANT MINE
REMEDICATION PROJECT
YELLOWKNIFE, N.W.T.**

UNDERGROUND

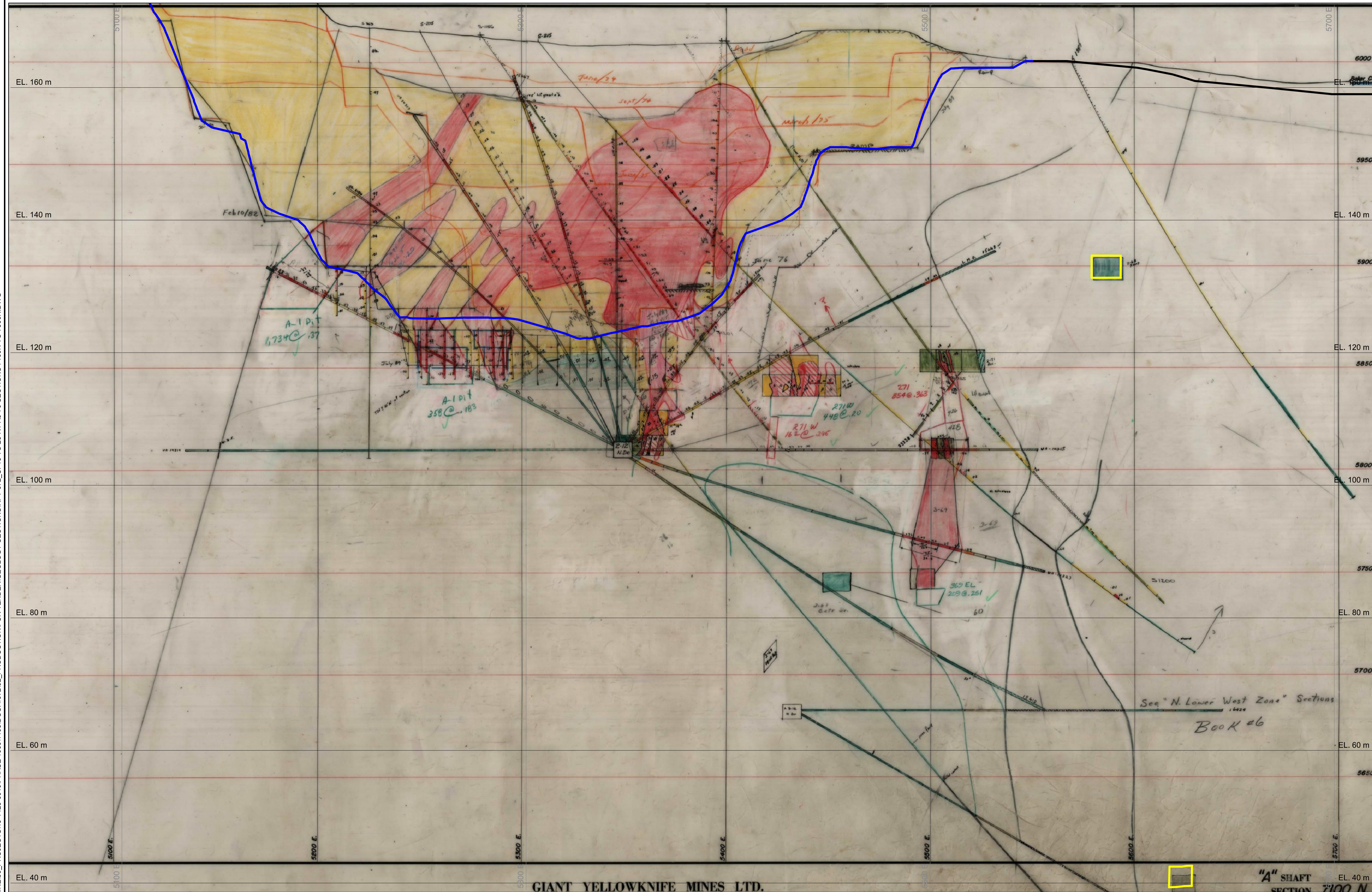
Approved by/Approve par
DTK
Designed by/Concept par
CY
Drawn by/Dessine par
TAK
PWSSC Project Manager/Administrateur de Projets TFSSC
DAVE COLBOURNE

PWSSC, Architectural and Engineering Resources Manager /
Ressources Architectural et de Directeur d'ingénierie, TFSSC

Client/client
PWSSC
Drawing title/Titre du dessin

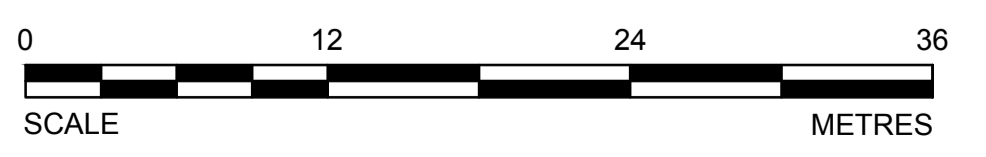
**A3-70 SECTIONS
SURPAC LINEWORK
BOOK 4
7100N**

Project No./No. du projet 13-1426-0010 DOC. #072	Sheet/ Feuille 15 OF 59	Revision no./ La Révision no. 1
--	---------------------------------------	--



GIANT YELLOWKNIFE MINES LTD.

SECTION 7100N
SEE SCALE



CADD FILE LOCN: N:\CLIENT\GIANT MINE\99_PROJECTS\13-1426-0010\PHASE 1000\103\DOC. #072\02 - PRODUCTION\FOR TENDER\GEOLOGY SECTIONS\RPT-072_CF15 TO 23-R1-A3-70 SECTIONS 7100N TO 7300N.DWG

PRELIMINARY
NOT FOR CONSTRUCTION



LEGEND

- IME COORDINATE SYSTEM
- TOPOGRAPHY
- UNKNOWN ACCESSIBILITY
- MAN ACCESSIBLE DEVELOPMENTS
- EQUIPMENT ACCESSIBLE DEVELOPMENTS
- INACCESSIBLE DEVELOPMENTS
- STOPE VOIDS
- NON-ARSENIC STOPES
- ARSENIC CHAMBERS AND STOPES
- CMS SURVEYS
- PITS
- BULKHEADS
- PILLARS

NOTES

1. GRID DISPLAYED IS IN IME AND SHOWN FOR INFORMATION ONLY.

DO NOT SCALE DRAWINGS

Revision/	Description/Description	Date/Date
1	ISSUED FOR TENDER WITH DOC #072	2014-02-12
0	ISSUED FOR TENDER WITH DOC #072	2014-01-31
A	ISSUED FOR TENDER WITH DOC #072	2014-01-24

**PUBLIC WORKS
GOVERNMENT SERVICES
CANADA**

**GIANT MINE
REMEDIAION PROJECT
YELLOWKNIFE, N.W.T.**

UNDERGROUND

Approved by/Approve par
DTK

Designed by/Concept par
CY

Drawn by/Dessine par
TAK

PWSSC Project Manager/Administrateur de Projets TFSGC
DAVE COLBOURNE

PWSSC, Architectural and Engineering Resources Manager/
Ressources Architectural et de Directeur d'ingénierie, TFSGC

Client/client

PWSSC

Drawing title/Titre du dessin

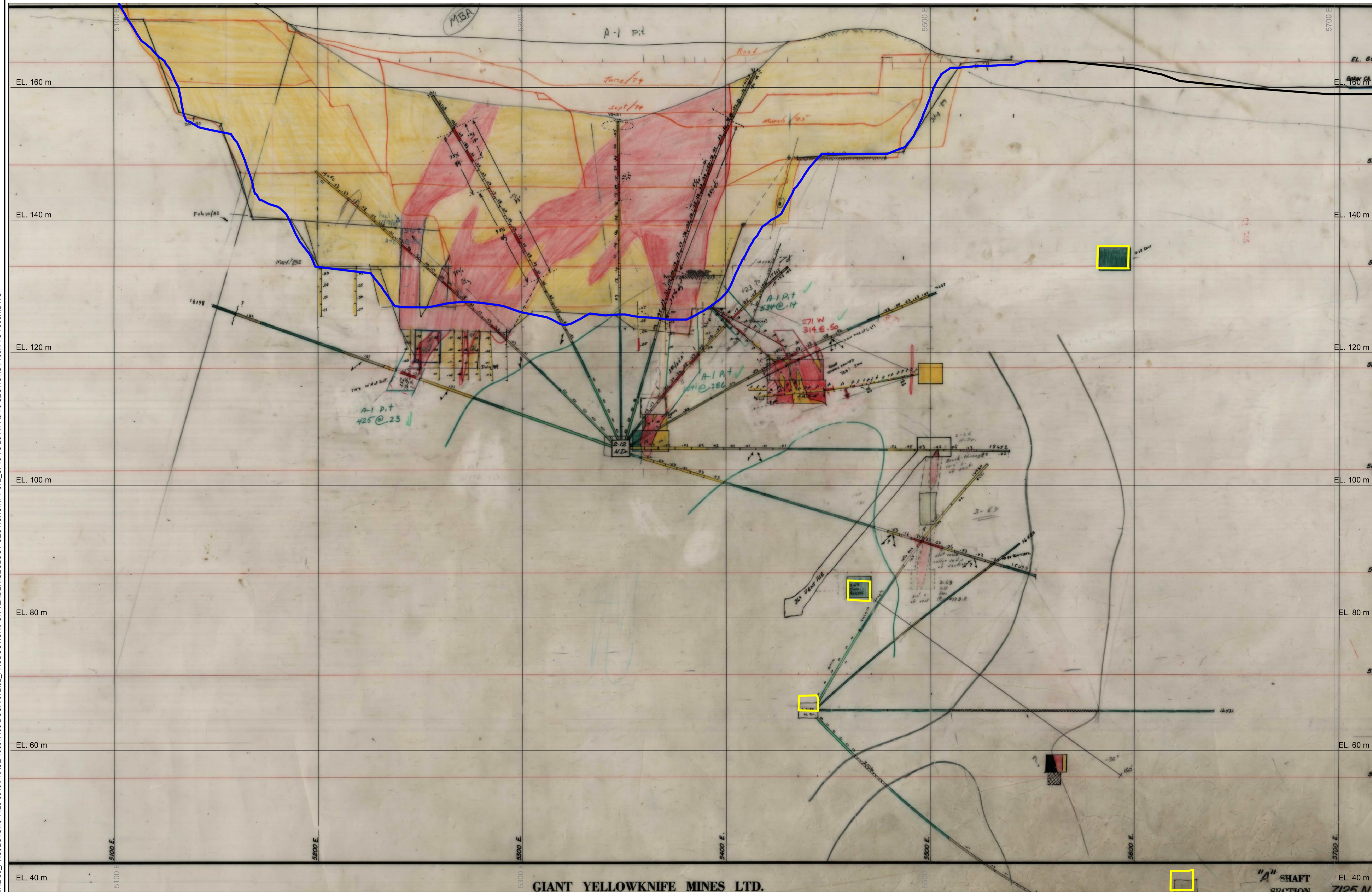
**A3-70 SECTIONS
SURPAC LINEWORK
BOOK 4
7125N**

Project No./No. du projet
**13-1426-0010
DOC. #072**

Sheet/ Feuille
**16
OF 59**

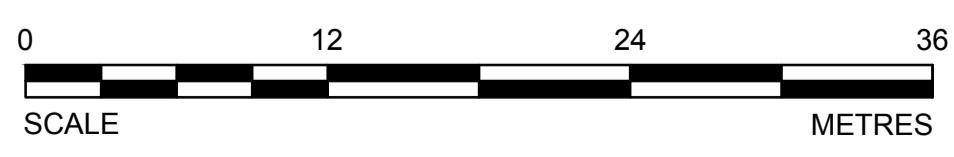
Revision no./
La Révision
no.
1

CADD FILE LOCN: N:\CLIENT\GIANT MINE\99_PROJECTS\13-1426-0010\PHASE 1000\103\DOC.#072\02_PRODUTION\FOR TENDER\GEOLOGY SECTIONS\RPT-072_CF15 TO 23-R1-A3-70 SECTIONS 7100N TO 7300N.DWG



GIANT YELLOWKNIFE MINES LTD.

SECTION 7125N
SEE SCALE



PRELIMINARY
NOT FOR CONSTRUCTION



LEGEND

- IME COORDINATE SYSTEM
- TOPOGRAPHY
- UNKNOWN ACCESSIBILITY
- MAN ACCESSIBLE DEVELOPMENTS
- EQUIPMENT ACCESSIBLE DEVELOPMENTS
- INACCESSIBLE DEVELOPMENTS
- STOPE VOIDS
- NON-ARSENIC STOPES
- ARSENIC CHAMBERS AND STOPES
- CMS SURVEYS
- PITS
- BULKHEADS
- PILLARS

NOTES

1. GRID DISPLAYED IS IN IME AND SHOWN FOR INFORMATION ONLY.

DO NOT SCALE DRAWINGS

Revision/ Révision	Description/ Description	Date/ Date
1	ISSUED FOR TENDER WITH DOC #072	2014-02-12
0	ISSUED FOR TENDER WITH DOC #072	2014-01-31
A	ISSUED FOR TENDER WITH DOC #072	2014-01-24

Client/client
**PUBLIC WORKS
GOVERNMENT SERVICES
CANADA**

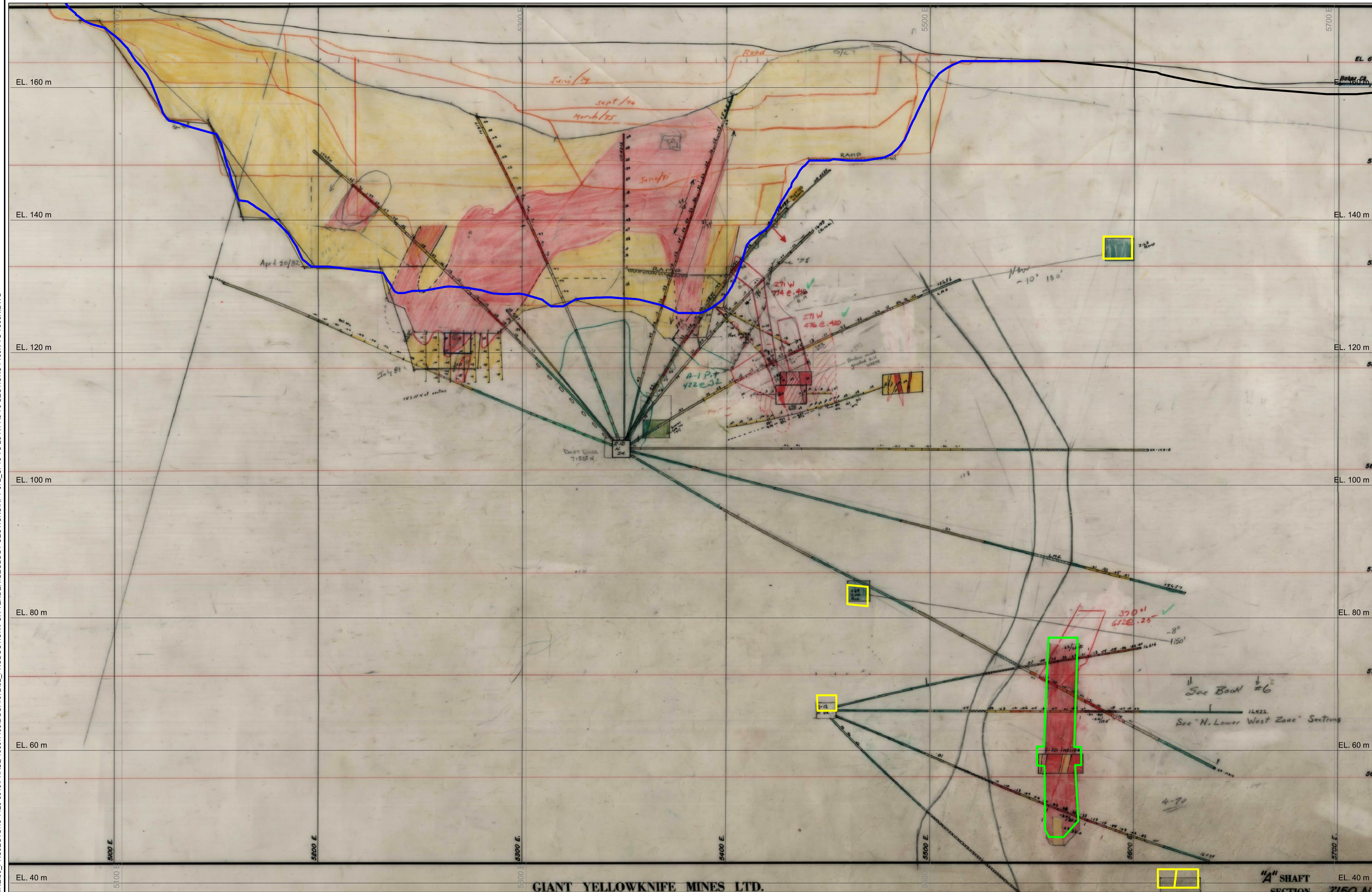
Project Title/Titre du projet
**GIANT MINE
REMEDIATION PROJECT
YELLOWKNIFE, N.W.T.**

UNDERGROUND

Approved by/ Approuvé par
DTK
Designed by/ Concept par
CY
Drawn by/ Dessiné par
TAK
PWGSC Project Manager/ Administrateur de Projets TPSCG
DAVE COLBOURNE
PWGSC, Architectural and Engineering Resources Manager /
Ressources Architectural et de Directeur d'ingénierie, TPSCG
Client/client
PWGSC
Drawing title/ Titre du dessin

**A3-70 SECTIONS
SURPAC LINEWORK
BOOK 4
7150N**

Project No./No. du projet 13-1426-0010 DOC. #072	Sheet/ Feuille 17 OF 59	Revision no./ La Révision no. 1
--	---------------------------------------	--



CADD FILE LOCN: N:\CLIENT\GIANT MINE\99_PROJECTS\13-1426-0010\PHASE 1000\1103\DOC.#072\02_PRODUCION\FOR TENDER\GEOLOGY SECTIONS\RPT-072_CF15 TO 23-R1-A3-70 SECTIONS 7100N TO 7300N.DWG

PRELIMINARY
NOT FOR CONSTRUCTION



LEGEND

- IME COORDINATE SYSTEM
- TOPOGRAPHY
- UNKNOWN ACCESSIBILITY
- MAN ACCESSIBLE DEVELOPMENTS
- EQUIPMENT ACCESSIBLE DEVELOPMENTS
- INACCESSIBLE DEVELOPMENTS
- STOPE VOIDS
- NON-ARSENIC STOPES
- ARSENIC CHAMBERS AND STOPES
- CMS SURVEYS
- PITS
- BULKHEADS
- PILLARS

NOTES

1. GRID DISPLAYED IS IN IME AND SHOWN FOR INFORMATION ONLY.

DO NOT SCALE DRAWINGS

Revision/	Description/Description	Date/Date
1	ISSUED FOR TENDER WITH DOC #072	2014-02-12
0	ISSUED FOR TENDER WITH DOC #072	2014-01-31
A	ISSUED FOR TENDER WITH DOC #072	2014-01-24

Client/client
**PUBLIC WORKS
GOVERNMENT SERVICES
CANADA**

Project title/Titre du projet
**GIANT MINE
REMEDIAION PROJECT
YELLOWKNIFE, N.W.T.**

UNDERGROUND

Approved by/Approve par
DTK

Designed by/Concept par
CY

Drawn by/Dessine par
TAK

PWSSC Project Manager/Administrateur de Projets TPSSC
DAVE COLBOURNE

PWSSC, Architectural and Engineering Resources Manager/
Ressources Architectural et de Directeur d'ingénierie, TPSSC

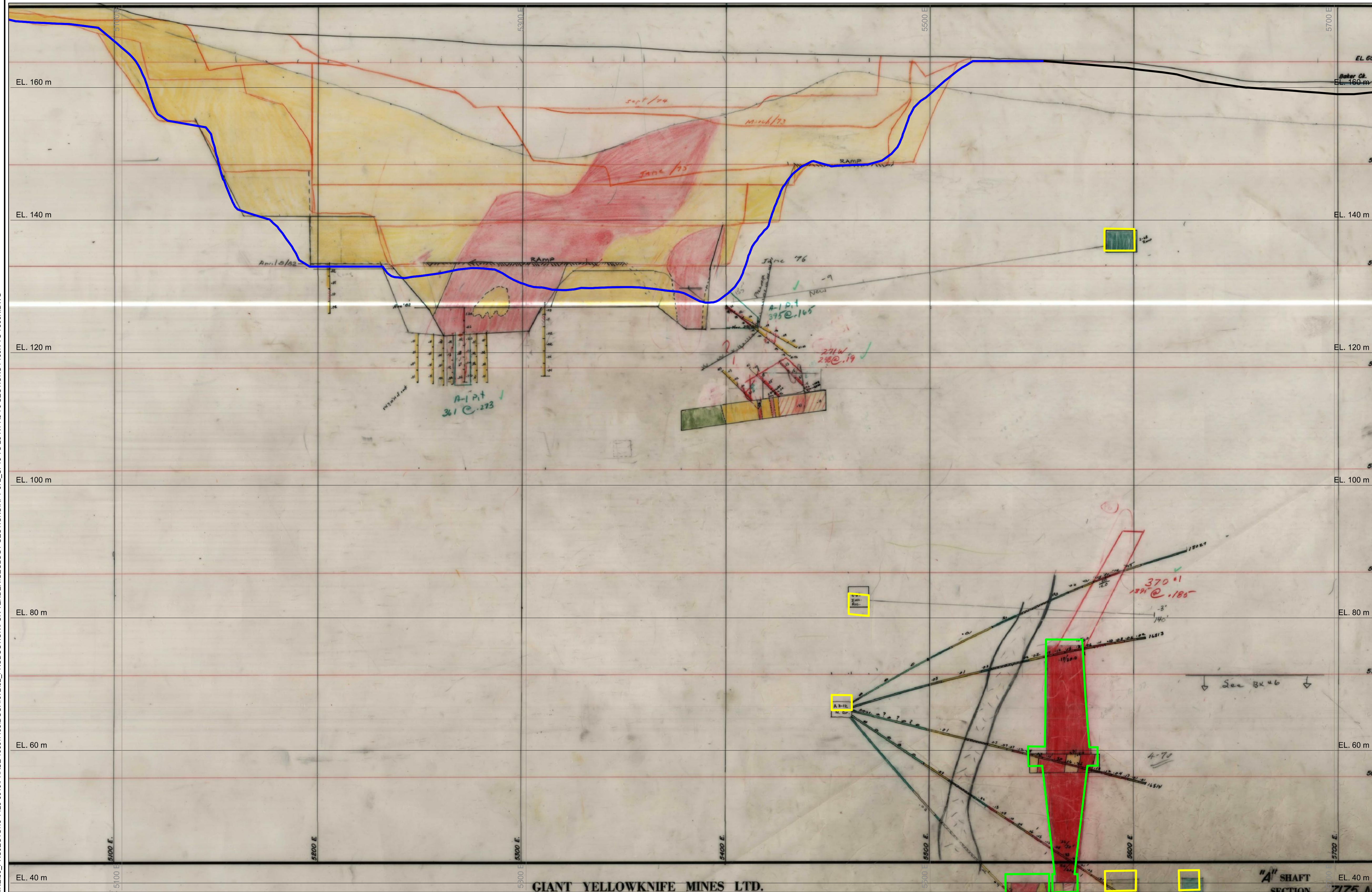
Client/client

PWSSC

Drawing title/Titre du dessin

**A3-70 SECTIONS
SURPAC LINEWORK
BOOK 4
7175N**

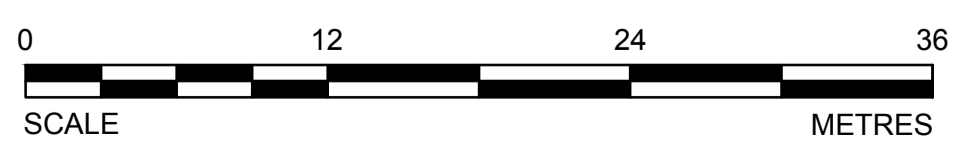
Project No./No. du projet 13-1426-0010 DOC. #072	Sheet/ Feuille 18 OF 59	Revision no./ La Révision no. 1
--	---------------------------------------	--



CADD FILE LOCN: N:\CLIENT\GIANT MINE\99_PROJECTS\13-1426-0010\PHASE 1000\103\DOC. #072\02 - PRODUCTION\FOR TENDER\GEOLOGY SECTIONS\RPT-072_CF15 TO 23-R1-A3-70 SECTIONS 7100N TO 7300N.DWG

SECTION 7175N
SEE SCALE

GIANT YELLOWKNIFE MINES LTD.



PRELIMINARY
NOT FOR CONSTRUCTION



LEGEND

- IME COORDINATE SYSTEM
- TOPOGRAPHY
- UNKNOWN ACCESSIBILITY
- MAN ACCESSIBLE DEVELOPMENTS
- EQUIPMENT ACCESSIBLE DEVELOPMENTS
- INACCESSIBLE DEVELOPMENTS
- STOPE VOIDS
- NON-ARSENIC STOPES
- ARSENIC CHAMBERS AND STOPES
- CMS SURVEYS
- PITS
- BULKHEADS
- PILLARS

NOTES

1. GRID DISPLAYED IS IN IME AND SHOWN FOR INFORMATION ONLY.

DO NOT SCALE DRAWINGS

Revision/	Description/Description	Date/Date
1	ISSUED FOR TENDER WITH DOC #072	2014-02-12
0	ISSUED FOR TENDER WITH DOC #072	2014-01-31
A	ISSUED FOR TENDER WITH DOC #072	2014-01-24

**PUBLIC WORKS
GOVERNMENT SERVICES
CANADA**

Project Title/Titre du projet
**GIANT MINE
REMEDICATION PROJECT
YELLOWKNIFE, N.W.T.**

UNDERGROUND

Approved by/Approve par
DTK

Designed by/Concept par
CY

Drawn by/Dessine par
TAK

PWSSC Project Manager/Administrateur de Projets TPSSC
DAVE COLBOURNE

PWSSC, Architectural and Engineering Resources Manager/
Ressources Architectural et de Directeur d'ingénierie, TPSSC

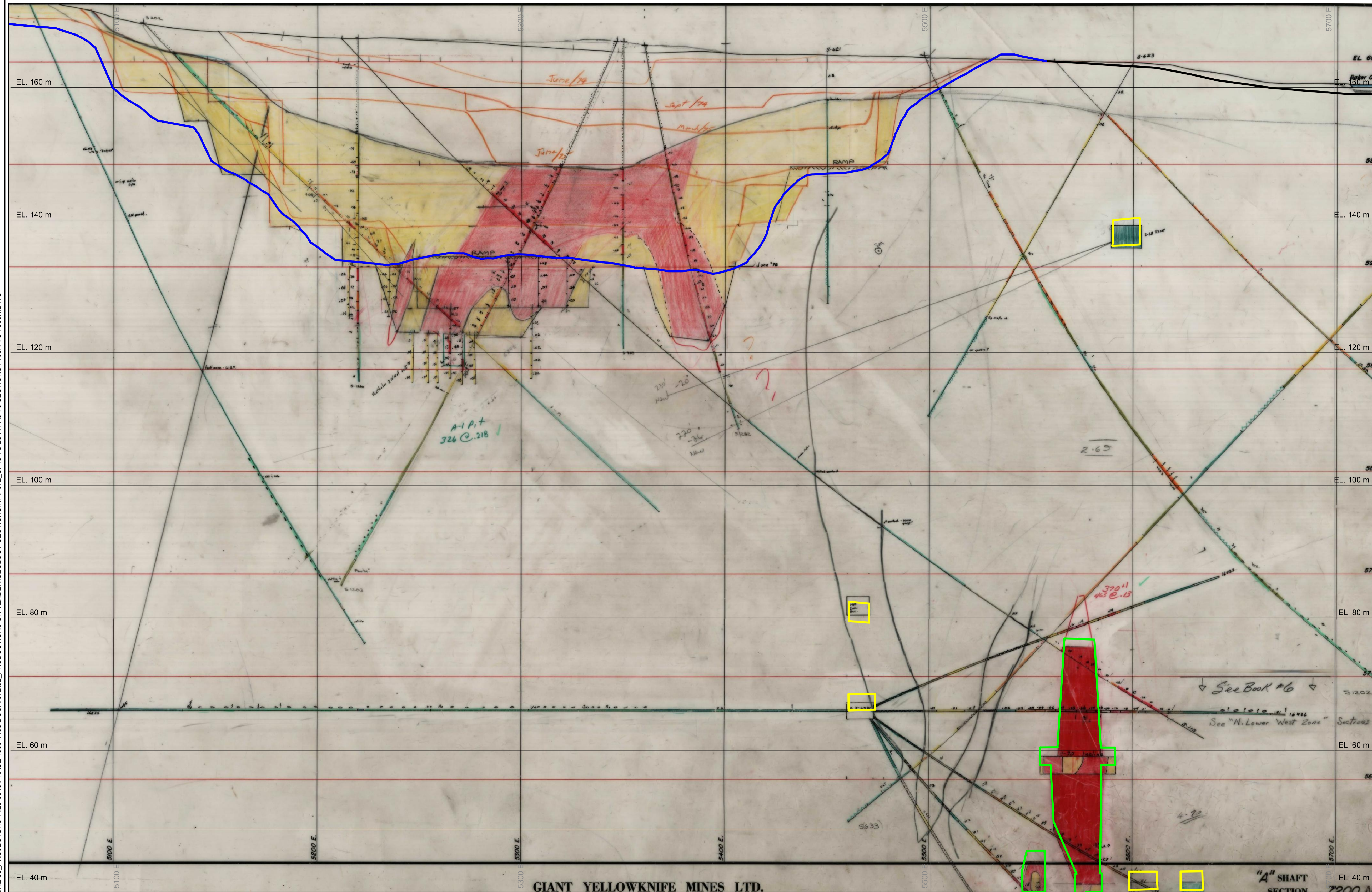
Client/client

PWSSC

Drawing title/Titre du dessin

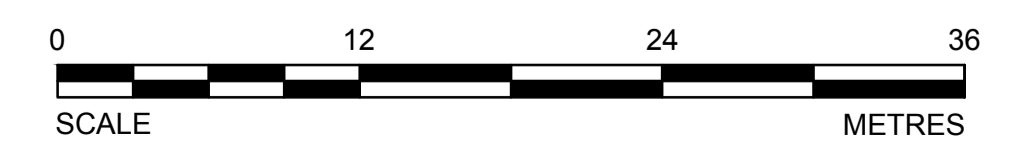
**A3-70 SECTIONS
SURPAC LINEWORK
BOOK 4
7200N**

Project No./No. du projet 13-1426-0010 DOC. #072	Sheet/ Feuille 19 OF 59	Revision no./ La Révision no. 1
--	---------------------------------------	--



CADD FILE LOCN: N:\CLIENT\GIANT MINE\99_PROJECTS\13-1426-0010\PHASE 1000\103\DOC. #072\02 - PRODUCTION\FOR TENDER\GEOLOGY SECTIONS\RPT-072_CF15 TO 23-R1-A3-70 SECTIONS 7100N TO 7300N.DWG

SECTION 7200N
SEE SCALE



PRELIMINARY
NOT FOR CONSTRUCTION



LEGEND

- IME COORDINATE SYSTEM
- TOPOGRAPHY
- UNKNOWN ACCESSIBILITY
- MAN ACCESSIBLE DEVELOPMENTS
- EQUIPMENT ACCESSIBLE DEVELOPMENTS
- INACCESSIBLE DEVELOPMENTS
- STOPE VOIDS
- NON-ARSENIC STOPES
- ARSENIC CHAMBERS AND STOPES
- CMS SURVEYS
- PITS
- BULKHEADS
- PILLARS

NOTES

1. GRID DISPLAYED IS IN IME AND SHOWN FOR INFORMATION ONLY.

DO NOT SCALE DRAWINGS

Revision/	Description/Description	Date/Date
1	ISSUED FOR TENDER WITH DOC #072	2014-02-12
0	ISSUED FOR TENDER WITH DOC #072	2014-01-31
A	ISSUED FOR TENDER WITH DOC #072	2014-01-24

**PUBLIC WORKS
GOVERNMENT SERVICES
CANADA**

Project Title/Titre du projet
**GIANT MINE
REMEDIATION PROJECT
YELLOWKNIFE, N.W.T.**

UNDERGROUND

Approved by/Approve par
DTK

Designed by/Concept par
CY

Drawn by/Dessine par
TAK

PWSSC Project Manager/Administrateur de Projets TPSSC
DAVE COLBOURNE

PWSSC, Architectural and Engineering Resources Manager/
Ressources Architectural et de Directeur d'ingénierie, TPSSC

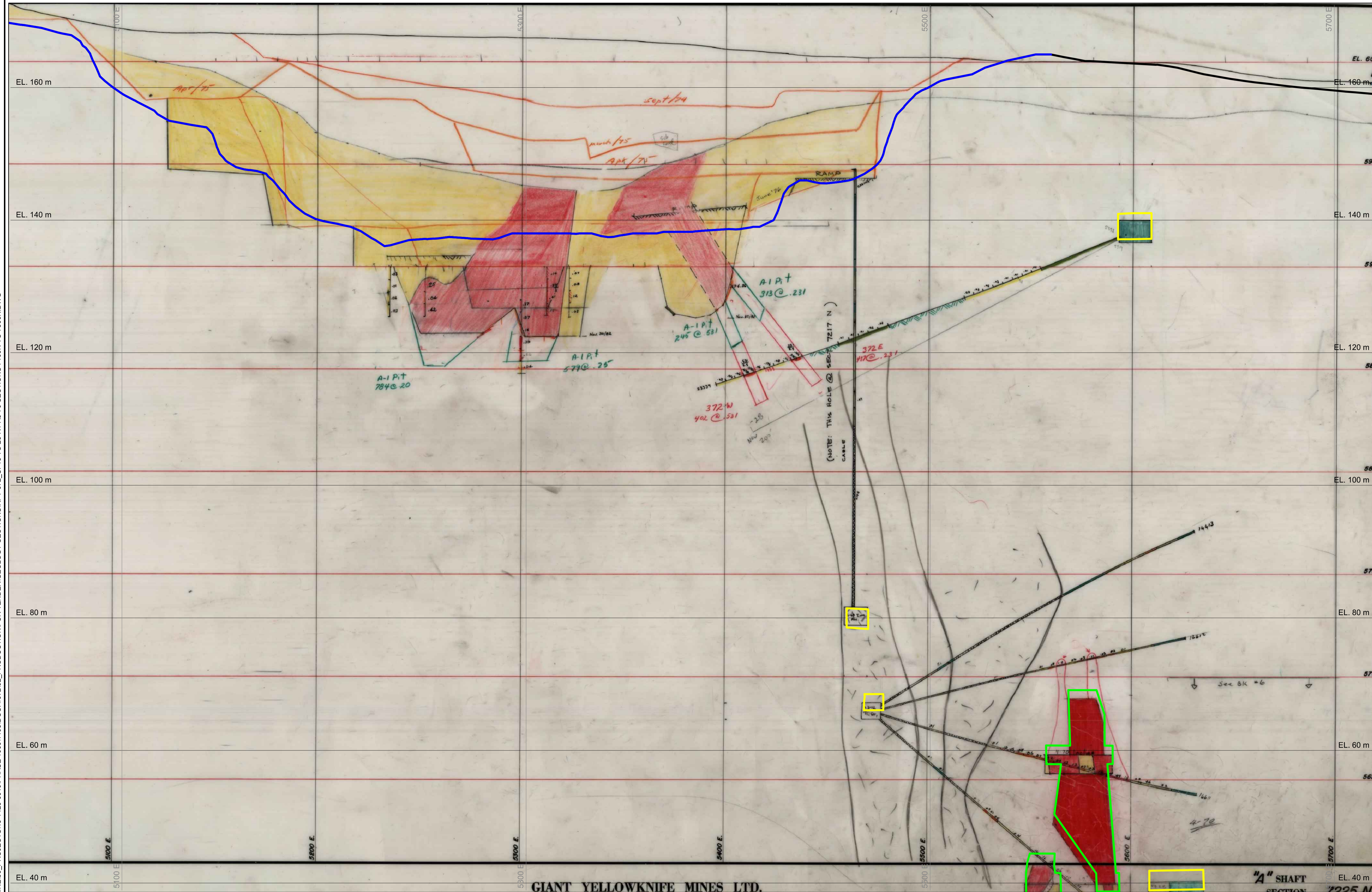
Client/client

PWSSC

Drawing title/Titre du dessin

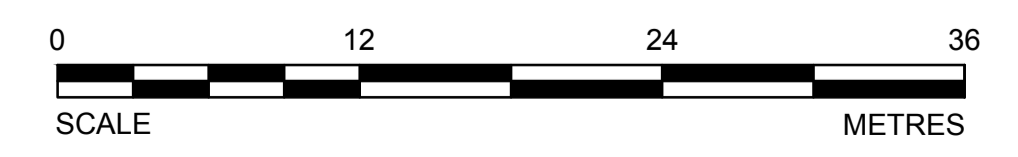
**A3-70 SECTIONS
SURPAC LINEWORK
BOOK 4
7225N**

Project No./No. du projet	Sheet/ Feuille	Revision no./ La Révision no.
13-1426-0010 DOC. #072	20 OF 59	1



GIANT YELLOWKNIFE MINES LTD.

SECTION 7225N
SEE SCALE



CADD FILE LOCN: N:\CLIENT\GIANT MINE\99_PROJECTS\13-1426-0010\PHASE 1000\103\DOC. #072\02 - PRODUCTION\FOR TENDER\GEOLOGY SECTIONS\RPT-072_CF15 TO 23-R1-A3-70 SECTIONS 7100N TO 7300N.DWG

PRELIMINARY
NOT FOR CONSTRUCTION



LEGEND

- IME COORDINATE SYSTEM
- TOPOGRAPHY
- UNKNOWN ACCESSIBILITY
- MAN ACCESSIBLE DEVELOPMENTS
- EQUIPMENT ACCESSIBLE DEVELOPMENTS
- INACCESSIBLE DEVELOPMENTS
- STOPE VOIDS
- NON-ARSENIC STOPES
- ARSENIC CHAMBERS AND STOPES
- CMS SURVEYS
- PITS
- BULKHEADS
- PILLARS

NOTES

1. GRID DISPLAYED IS IN IME AND SHOWN FOR INFORMATION ONLY.

DO NOT SCALE DRAWINGS

Revision/	Description/Description	Date/Date
1	ISSUED FOR TENDER WITH DOC #072	2014-02-12
0	ISSUED FOR TENDER WITH DOC #072	2014-01-31
A	ISSUED FOR TENDER WITH DOC #072	2014-01-24

Client/client
**PUBLIC WORKS
GOVERNMENT SERVICES
CANADA**

Project title/Titre du projet
**GIANT MINE
REMEDIATION PROJECT
YELLOWKNIFE, N.W.T.**

UNDERGROUND

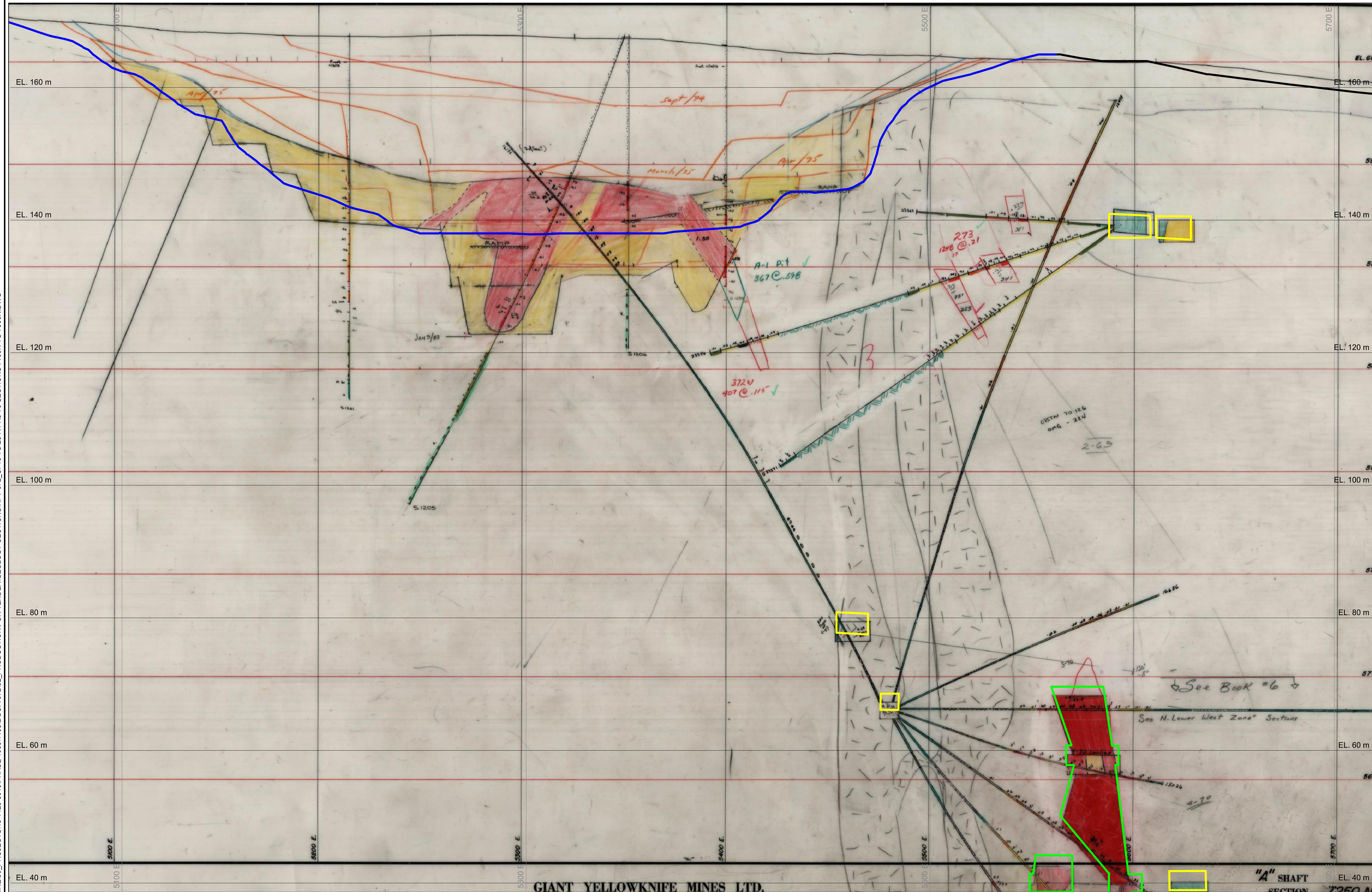
Approved by/Approve par
DTK
Designed by/Concept par
CY
Drawn by/Dessine par
TAK
PWSSC Project Manager/Administrateur de Projets TPSSC
DAVE COLBOURNE

PWSSC, Architectural and Engineering Resources Manager/
Ressources Architectural et de Directeur d'ingénierie, TPSSC

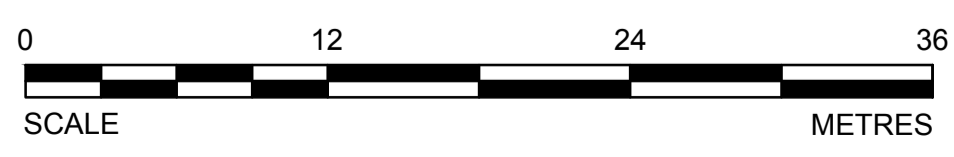
Client/client
PWSSC
Drawing title/Titre du dessin

**A3-70 SECTIONS
SURPAC LINEWORK
BOOK 4
7250N**

Project No./No. du projet 13-1426-0010 DOC. #072	Sheet/ Feuille 21 OF 59	Revision no./ La Révision no. 1
--	---------------------------------------	--



SECTION 7250N
SEE SCALE



CADD FILE LOCN: N:\CLIENT\GIANT MINE\99_PROJECTS\13-1426-0010\PHASE 1000\103\DOC. #072\02 - PRODUCTION\FOR TENDER\GEOLOGY SECTIONS\RPT-072_CF15 TO 23-R1-A3-70 SECTIONS 7100N TO 7300N.DWG

PRELIMINARY
NOT FOR CONSTRUCTION



LEGEND

- IME COORDINATE SYSTEM
- TOPOGRAPHY
- UNKNOWN ACCESSIBILITY
- MAN ACCESSIBLE DEVELOPMENTS
- EQUIPMENT ACCESSIBLE DEVELOPMENTS
- INACCESSIBLE DEVELOPMENTS
- STOPE VOIDS
- NON-ARSENIC STOPES
- ARSENIC CHAMBERS AND STOPES
- CMS SURVEYS
- PITS
- BULKHEADS
- PILLARS

NOTES

1. GRID DISPLAYED IS IN IME AND SHOWN FOR INFORMATION ONLY.

DO NOT SCALE DRAWINGS

Revision/	Description/Description	Date/Date
1	ISSUED FOR TENDER WITH DOC #072	2014-02-12
0	ISSUED FOR TENDER WITH DOC #072	2014-01-31
A	ISSUED FOR TENDER WITH DOC #072	2014-01-24

**PUBLIC WORKS
GOVERNMENT SERVICES
CANADA**

Project Title/Titre du projet
**GIANT MINE
REMEDICATION PROJECT
YELLOWKNIFE, N.W.T.**

UNDERGROUND

Approved by/Approve par
DTK

Designed by/Concept par
CY

Drawn by/Dessine par
TAK

PWSSC Project Manager/Administrateur de Projets TPSSC
DAVE COLBOURNE

PWSSC, Architectural and Engineering Resources Manager/
Ressources Architectural et de Directeur d'ingénierie, TPSSC

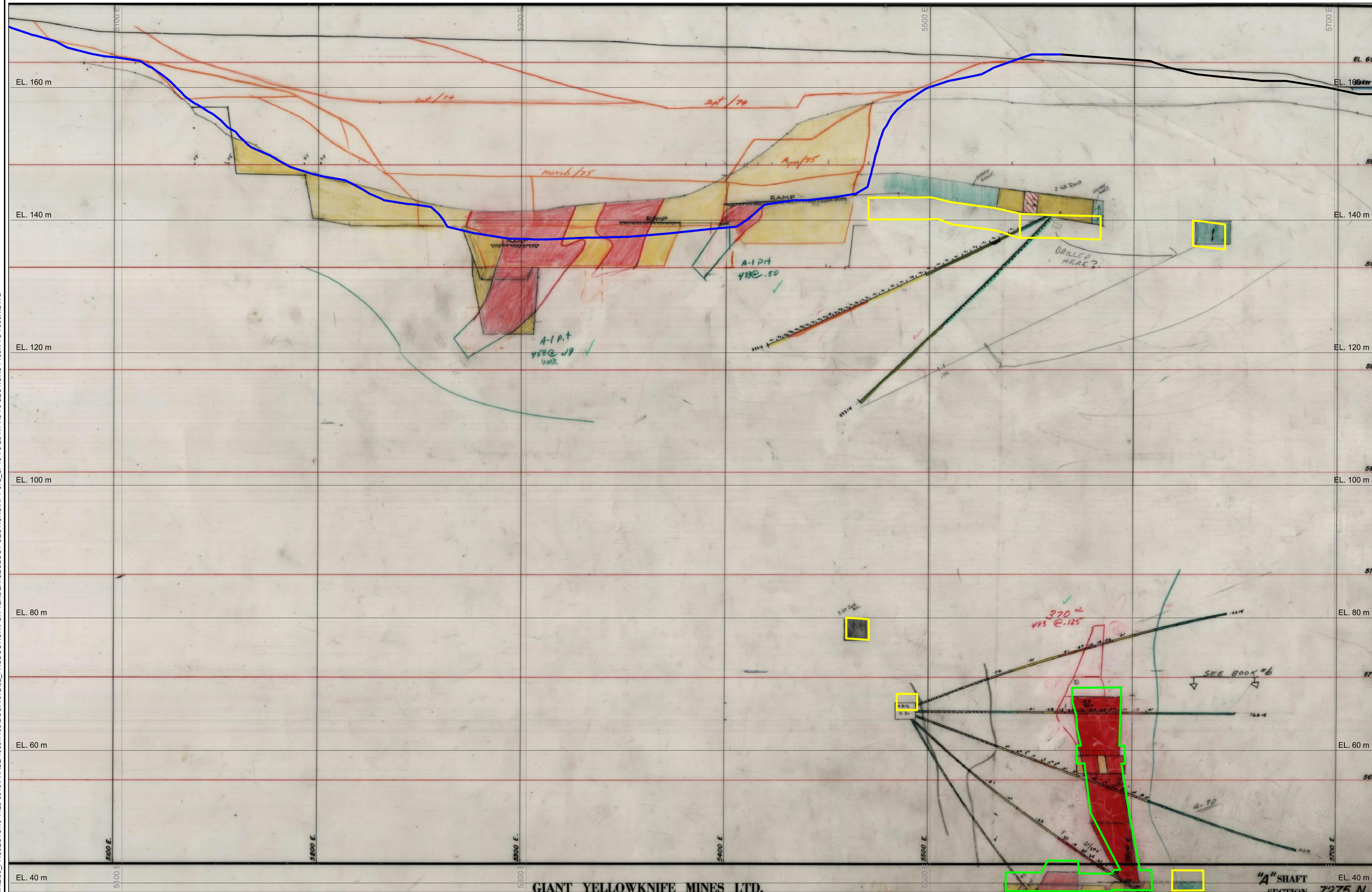
Client/client

PWSSC

Drawing title/Titre du dessin

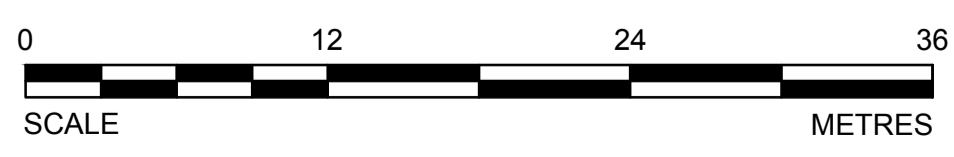
**A3-70 SECTIONS
SURPAC LINEWORK
BOOK 4
7275N**

Project No./No. du projet 13-1426-0010 DOC. #072	Sheet/ Feuille 22 OF 59	Revision no./ La Révision no. 1
--	---------------------------------------	--



GIANT YELLOWKNIFE MINES LTD.

SECTION 7275N
SEE SCALE



CADD FILE LOCN: N:\CLIENT\GIANT MINE\99_PROJECTS\13-1426-0010\PHASE 1000\103\DOC. #072\02 - PRODUCTION\FOR TENDER\GEOLOGY SECTIONS\RPT-072_CF15 TO 23-R1-A3-70 SECTIONS 7100N TO 7300N.DWG

PRELIMINARY
NOT FOR CONSTRUCTION



LEGEND

- IME COORDINATE SYSTEM
- TOPOGRAPHY
- UNKNOWN ACCESSIBILITY
- MAN ACCESSIBLE DEVELOPMENTS
- EQUIPMENT ACCESSIBLE DEVELOPMENTS
- INACCESSIBLE DEVELOPMENTS
- STOPE VOIDS
- NON-ARSENIC STOPES
- ARSENIC CHAMBERS AND STOPES
- CMS SURVEYS
- PITS
- BULKHEADS
- PILLARS

NOTES

1. GRID DISPLAYED IS IN IME AND SHOWN FOR INFORMATION ONLY.

DO NOT SCALE DRAWINGS

Revision/	Description/Description	Date/Date
1	ISSUED FOR TENDER WITH DOC #072	2014-02-12
0	ISSUED FOR TENDER WITH DOC #072	2014-01-31
A	ISSUED FOR TENDER WITH DOC #072	2014-01-24

Client/client
**PUBLIC WORKS
GOVERNMENT SERVICES
CANADA**

Project title/Titre du projet
**GIANT MINE
REMEDIATION PROJECT
YELLOWKNIFE, N.W.T.**

UNDERGROUND

Approved by/Approve par
DTK
Designed by/Concept par
CY
Drawn by/Dessine par
TAK
PWGSC Project Manager/Administrateur de Projets TPSCG
DAVE COLBOURNE

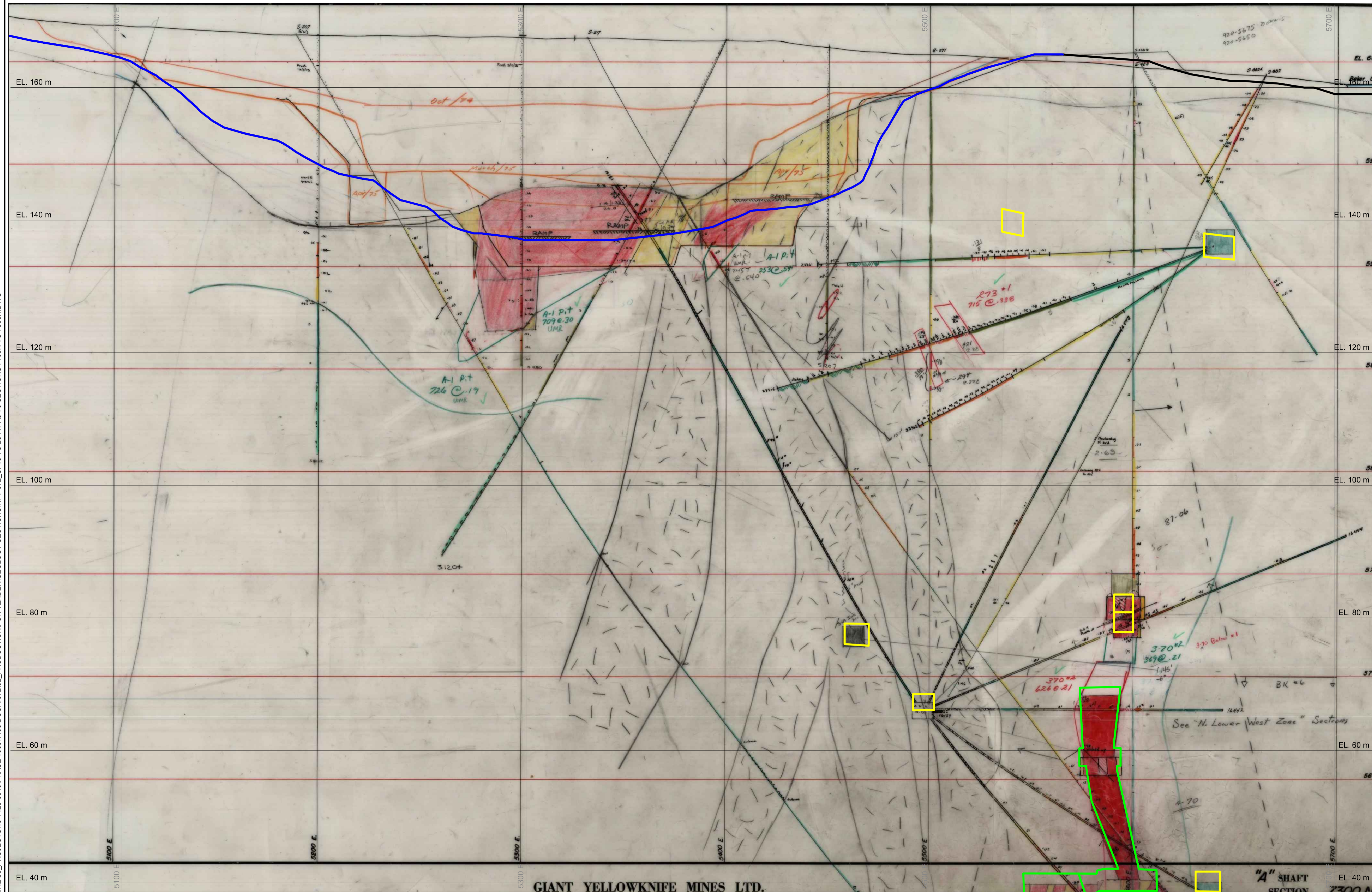
PWGSC, Architectural and Engineering Resources Manager /
Ressources Architectural et de Directeur d'ingénierie, TPSCG

Client/client
PWGSC

Drawing title/Titre du dessin

**A3-70 SECTIONS
SURPAC LINEWORK
BOOK 4
7300N**

Project No./No. du projet 13-1426-0010 DOC. #072	Sheet/ Feuille 23 OF 59	Revision no./ La Révision no. 1
--	---------------------------------------	--



SECTION 7300N
SEE SCALE

CADD FILE LOCN: N:\CLIENT\GIANT MINE\99_PROJECTS\13-1426-0010\PHASE 1000\103\DOC.#072\02_PRODUTION\FOR TENDER\GEOLOGY SECTIONS\RPT-072_CF15 TO 23-R1-A3-70 SECTIONS 7100N TO 7300N.DWG

PRELIMINARY
NOT FOR CONSTRUCTION



LEGEND

- IME COORDINATE SYSTEM
- TOPOGRAPHY
- UNKNOWN ACCESSIBILITY
- MAN ACCESSIBLE DEVELOPMENTS
- EQUIPMENT ACCESSIBLE DEVELOPMENTS
- INACCESSIBLE DEVELOPMENTS
- STOPE VOIDS
- NON-ARSENIC STOPES
- ARSENIC CHAMBERS AND STOPES
- CMS SURVEYS
- PITS
- BULKHEADS
- PILLARS

NOTES

1. GRID DISPLAYED IS IN IME AND SHOWN FOR INFORMATION ONLY.

DO NOT SCALE DRAWINGS

Revision/	Description/Description	Date/Date
1	ISSUED FOR TENDER WITH DOC #072	2014-02-12
0	ISSUED FOR TENDER WITH DOC #072	2014-01-31
A	ISSUED FOR TENDER WITH DOC #072	2014-01-24

Client/client
**PUBLIC WORKS
GOVERNMENT SERVICES
CANADA**

Project Title/Titre du projet
**GIANT MINE
REMEDIATION PROJECT
YELLOWKNIFE, N.W.T.**

UNDERGROUND

Approved by/Approve par
DTK

Designed by/Concept par
CY

Drawn by/Dessine par
TAK

PWSSC Project Manager/Administrateur de Projets TFSGC
DAVE COLBOURNE

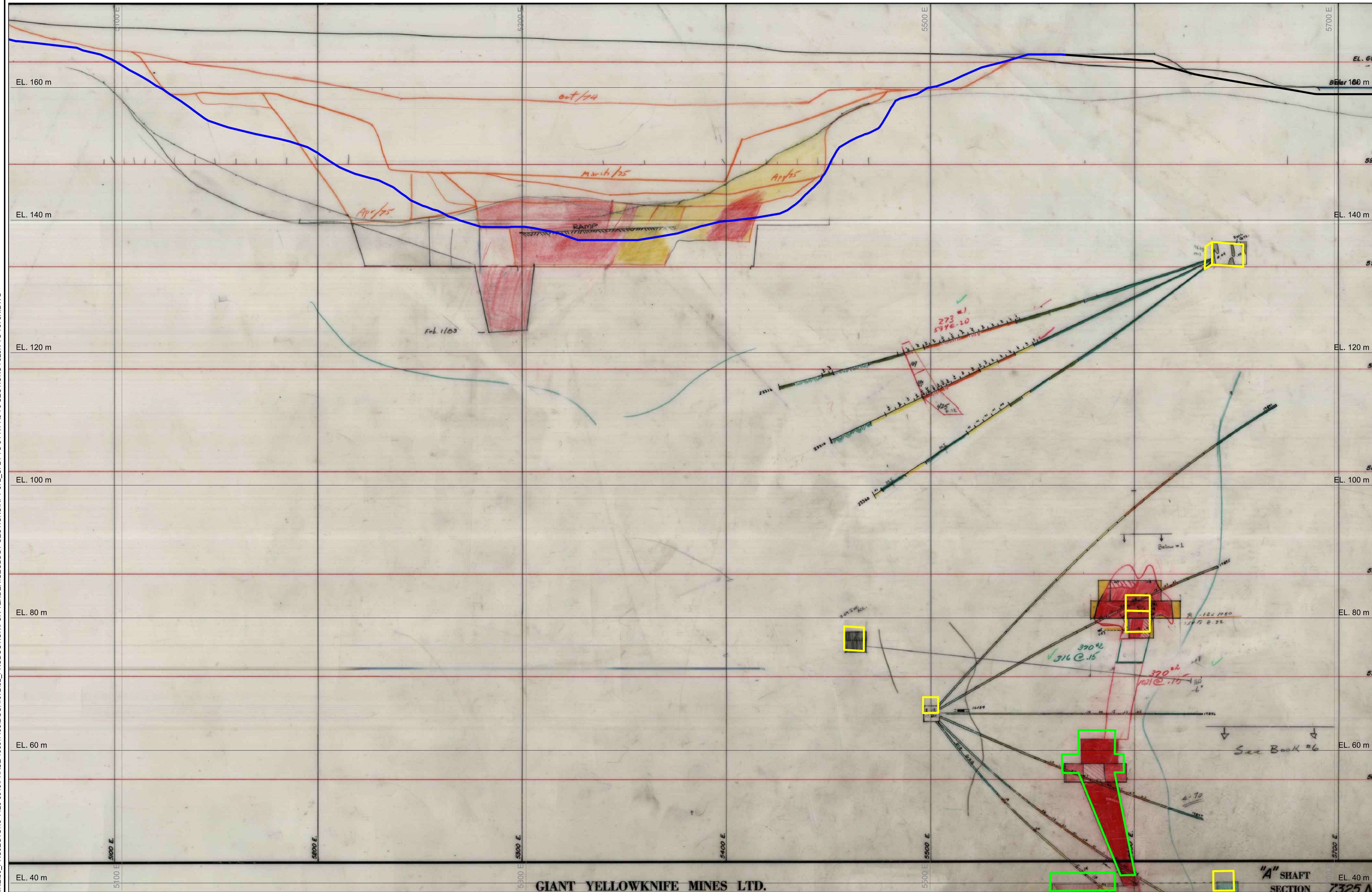
PWSSC, Architectural and Engineering Resources Manager/
Ressources Architectural et de Directeur d'ingénierie, TFSGC

Client/client
PWSSC

Drawing title/Titre du dessin

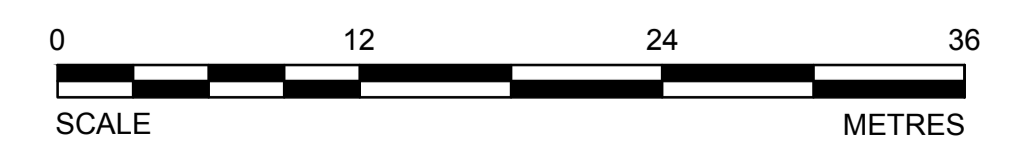
**A3-70 SECTIONS
SURPAC LINEWORK
BOOK 4
7325N**

Project No./No. du projet 13-1426-0010 DOC. #072	Sheet/ Feuille 24 OF 59	Revision no./ La Révision no. 1
--	---------------------------------------	--



GIANT YELLOWKNIFE MINES LTD.

SECTION 7325N
SEE SCALE



CADD FILE LOCN: N:\CLIENT\GIANT MINE\99_PROJECTS\13-1426-0010\PHASE 1000\103\DOC.#072\02_PRODUCION\FOR TENDER\GEOLOGY SECTIONS\RPT-072_C24 TO 34-R1-A3-70 SECTIONS 7325N TO 7575N.DWG

PRELIMINARY
NOT FOR CONSTRUCTION



LEGEND

- IME COORDINATE SYSTEM
- TOPOGRAPHY
- UNKNOWN ACCESSIBILITY
- MAN ACCESSIBLE DEVELOPMENTS
- EQUIPMENT ACCESSIBLE DEVELOPMENTS
- INACCESSIBLE DEVELOPMENTS
- STOPE VOIDS
- NON-ARSENIC STOPES
- ARSENIC CHAMBERS AND STOPES
- CMS SURVEYS
- PITS
- BULKHEADS
- PILLARS

NOTES

1. GRID DISPLAYED IS IN IME AND SHOWN FOR INFORMATION ONLY.

DO NOT SCALE DRAWINGS

Revision/ Révision	Description/ Description	Date/ Date
1	ISSUED FOR TENDER WITH DOC #072	2014-02-12
0	ISSUED FOR TENDER WITH DOC #072	2014-01-31
A	ISSUED FOR TENDER WITH DOC #072	2014-01-24

Client/client
**PUBLIC WORKS
GOVERNMENT SERVICES
CANADA**

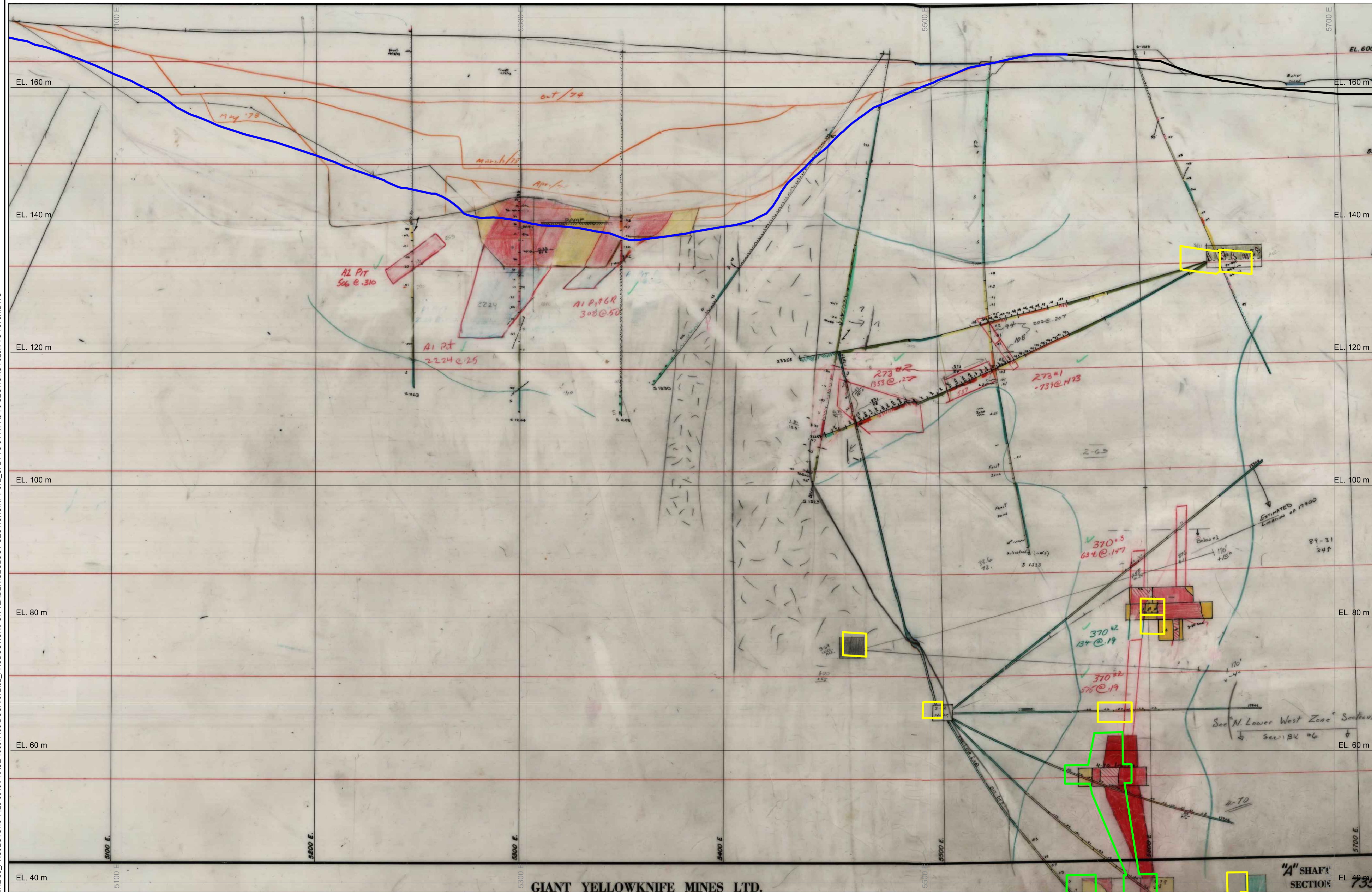
Project title/Titre du projet
**GIANT MINE
REMEDIATION PROJECT
YELLOWKNIFE, N.W.T.**

UNDERGROUND

Approved by/ Approuvé par
DTK
Designed by/ Concept par
CY
Drawn by/ Dessiné par
TAK
PWGSC Project Manager/ Administrateur de Projets TFSGC
DAVE COLBOURNE
PWGSC Architectural and Engineering Resources Manager/
Ressources Architectural et de Directeur d'ingénierie, TFSGC
Client/client
PWGSC
Drawing title/Titre du dessin

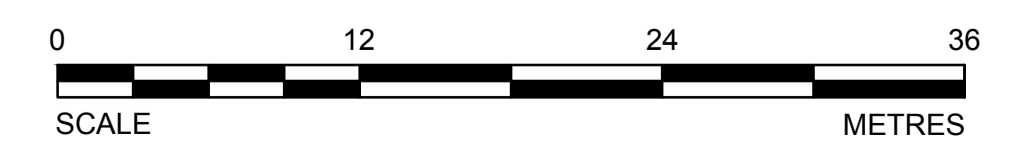
**A3-70 SECTIONS
SURPAC LINEWORK
BOOK 4
7350N**

Project No./No. du projet 13-1426-0010 DOC. #072	Sheet/ Feuille 25 OF 59	Revision no./ La Révision no. 1
--	---------------------------------------	--



GIANT YELLOWKNIFE MINES LTD.

SECTION 7350N
SEE SCALE



CADD FILE LOCN: N:\CLIENT\GIANT MINE\99_PROJECTS\13-1426-0010\PHASE 1000\103\DOC.#072\02_PRODUTION\FOR TENDER\GEOLOGY SECTIONS\RPT-072_Cf24 TO 34-R1-A3-70 SECTIONS 7325N TO 7575N.DWG

PRELIMINARY
NOT FOR CONSTRUCTION



LEGEND

- IME COORDINATE SYSTEM
- TOPOGRAPHY
- UNKNOWN ACCESSIBILITY
- MAN ACCESSIBLE DEVELOPMENTS
- EQUIPMENT ACCESSIBLE DEVELOPMENTS
- INACCESSIBLE DEVELOPMENTS
- STOPE VOIDS
- NON-ARSENIC STOPES
- ARSENIC CHAMBERS AND STOPES
- CMS SURVEYS
- PITS
- BULKHEADS
- PILLARS

NOTES

1. GRID DISPLAYED IS IN IME AND SHOWN FOR INFORMATION ONLY.

DO NOT SCALE DRAWINGS

Revision/ Révision	Description/ Description	Date/ Date
1	ISSUED FOR TENDER WITH DOC #072	2014-02-12
0	ISSUED FOR TENDER WITH DOC #072	2014-01-31
A	ISSUED FOR TENDER WITH DOC #072	2014-01-24

Client/client
**PUBLIC WORKS
GOVERNMENT SERVICES
CANADA**

Project title/Titre du projet
**GIANT MINE
REMEDATION PROJECT
YELLOWKNIFE, N.W.T.**

UNDERGROUND

Approved by/ Approuvé par
DTK

Designed by/ Concept par
CY

Drawn by/ Dessiné par
TAK

PWSSC Project Manager/ Administrateur de Projets TPSSC
DAVE COLBOURNE

PWSSC, Architectural and Engineering Resources Manager/
Ressources Architectural et de Directeur d'ingénierie, TPSSC

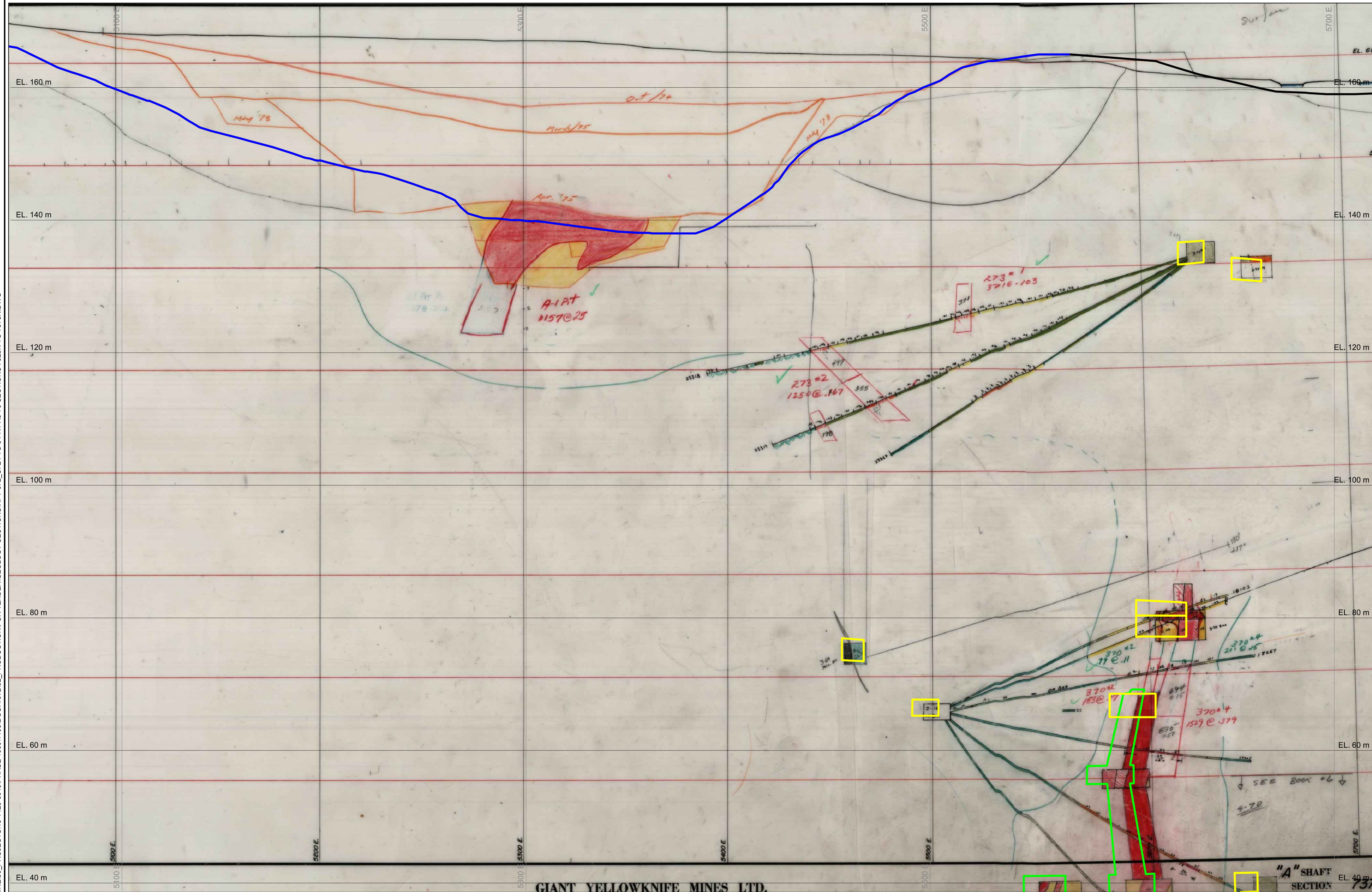
Client/client

PWSSC

Drawing title/Titre du dessin

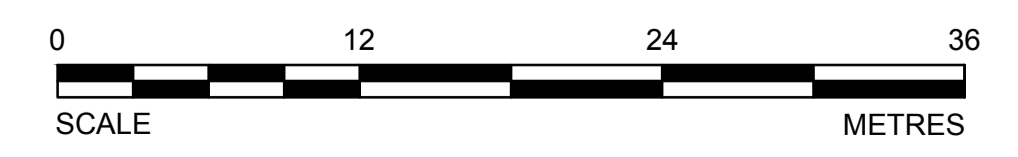
**A3-70 SECTIONS
SURPAC LINEWORK
BOOK 4
7375N**

Project No./No. du projet 13-1426-0010 DOC. #072	Sheet/ Feuille 26 OF 59	Revision no./ La Révision no. 1
--	---------------------------------------	--



GIANT YELLOWKNIFE MINES LTD.

SECTION 7375N
SEE SCALE



CADD FILE LOCN: N:\CLIENT\GIANT MINE\99_PROJECTS\13-1426-0010\PHASE 1000\103\DOC.#072\02_PRODUTION\FOR TENDER\GEOLOGY SECTIONS\RPT-072_CF24 TO 34-R1-A3-70 SECTIONS 7325N TO 7575N.DWG

PRELIMINARY
NOT FOR CONSTRUCTION



LEGEND

- IME COORDINATE SYSTEM
- TOPOGRAPHY
- UNKNOWN ACCESSIBILITY
- MAN ACCESSIBLE DEVELOPMENTS
- EQUIPMENT ACCESSIBLE DEVELOPMENTS
- INACCESSIBLE DEVELOPMENTS
- STOPE VOIDS
- NON-ARSENIC STOPES
- ARSENIC CHAMBERS AND STOPES
- CMS SURVEYS
- PITS
- BULKHEADS
- PILLARS

NOTES

1. GRID DISPLAYED IS IN IME AND SHOWN FOR INFORMATION ONLY.

DO NOT SCALE DRAWINGS

Revision/	Description/Description	Date/Date
1	ISSUED FOR TENDER WITH DOC #072	2014-02-12
0	ISSUED FOR TENDER WITH DOC #072	2014-01-31
A	ISSUED FOR TENDER WITH DOC #072	2014-01-24

**PUBLIC WORKS
GOVERNMENT SERVICES
CANADA**

**GIANT MINE
REMEDIAION PROJECT
YELLOWKNIFE, N.W.T.**

UNDERGROUND

Approved by/Approve par
DTK

Designed by/Concept par
CY

Drawn by/Dessine par
TAK

PWSSC Project Manager/Administrateur de Projets TPSSC
DAVE COLBOURNE

PWSSC Architectural and Engineering Resources Manager/
Ressources Architectural et de Directeur d'ingénierie, TPSSC

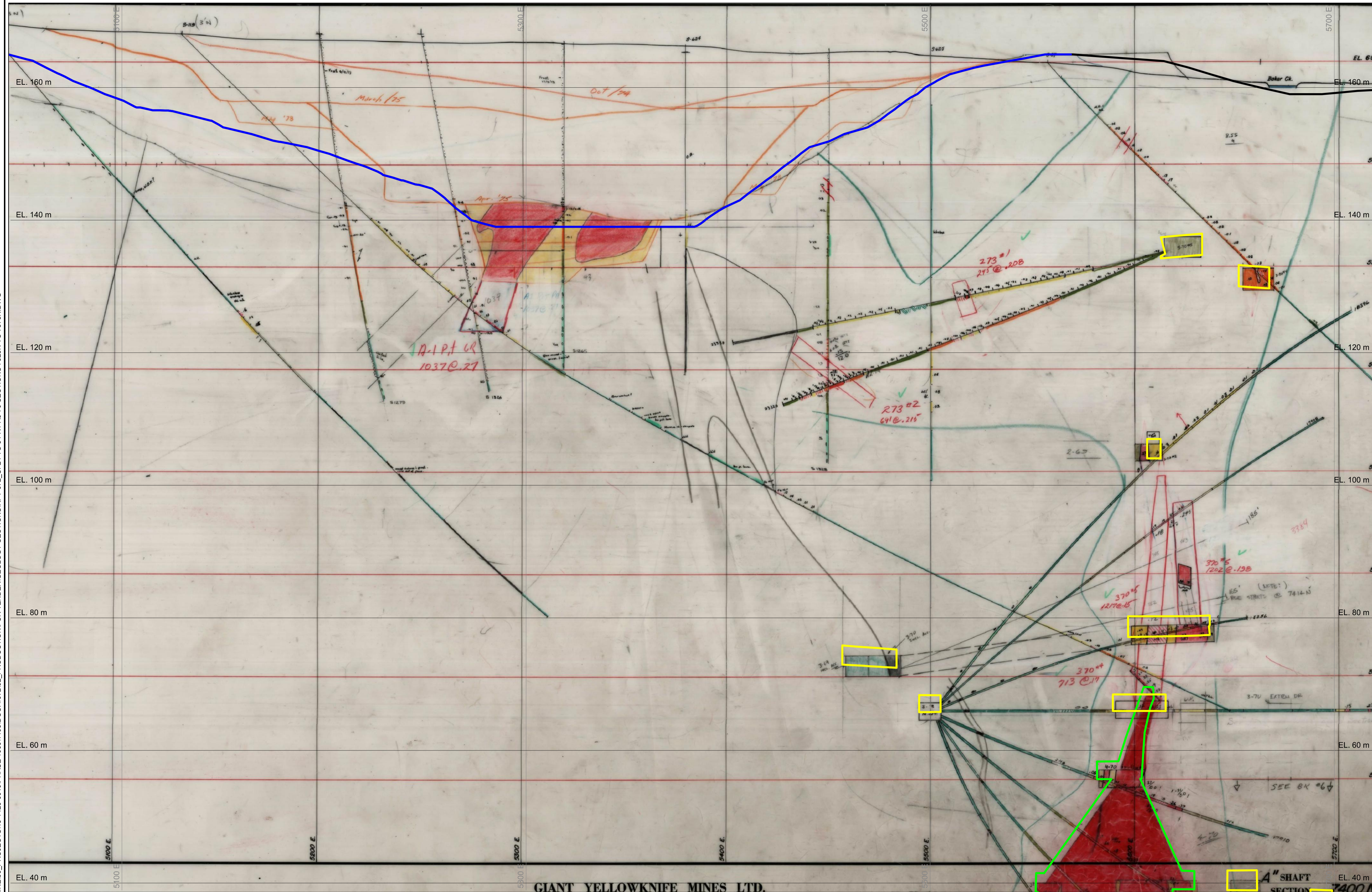
Client/client

PWSSC

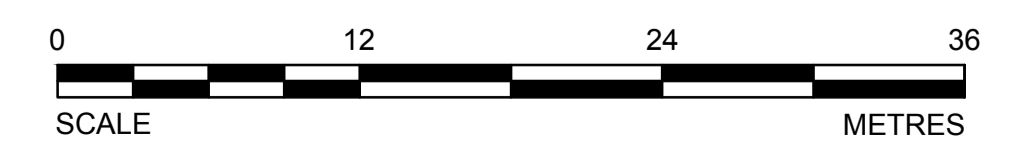
Drawing title/Titre du dessin

**A3-70 SECTIONS
SURPAC LINEWORK
BOOK 4
7400N**

Project No./No. du projet 13-1426-0010 DOC. #072	Sheet/ Feuille 27 OF 59	Revision no./ La Révision no. 1
--	---------------------------------------	--



SECTION 7400N
SEE SCALE



CADD FILE LOCN: N:\CLIENT\GIANT MINE\99_PROJECTS\13-1426-0010\PHASE 1000\103\DOC.#072\02_PRODUCTION\FOR TENDER\GEOLOGY SECTIONS\RPT-072_Cf24 TO 34-R1-A3-70 SECTIONS 7325N TO 7575N.DWG

PRELIMINARY
NOT FOR CONSTRUCTION



LEGEND

- IME COORDINATE SYSTEM
- TOPOGRAPHY
- UNKNOWN ACCESSIBILITY
- MAN ACCESSIBLE DEVELOPMENTS
- EQUIPMENT ACCESSIBLE DEVELOPMENTS
- INACCESSIBLE DEVELOPMENTS
- STOPE VOIDS
- NON-ARSENIC STOPES
- ARSENIC CHAMBERS AND STOPES
- CMS SURVEYS
- PITS
- BULKHEADS
- PILLARS

NOTES

1. GRID DISPLAYED IS IN IME AND SHOWN FOR INFORMATION ONLY.

DO NOT SCALE DRAWINGS

Revision/	Description/Description	Date/Date
1	ISSUED FOR TENDER WITH DOC #072	2014-02-12
0	ISSUED FOR TENDER WITH DOC #072	2014-01-31
A	ISSUED FOR TENDER WITH DOC #072	2014-01-24

Client/client
**PUBLIC WORKS
GOVERNMENT SERVICES
CANADA**

Project title/Titre du projet
**GIANT MINE
REMEDIATION PROJECT
YELLOWKNIFE, N.W.T.**

UNDERGROUND

Approved by/Approve par
DTK

Designed by/Concept par
CY

Drawn by/Dessine par
TAK

PWSC Project Manager/Administrateur de Projets TPSC
DAVE COLBOURNE

PWSC Architectural and Engineering Resources Manager/
Ressources Architectural et de Directeur d'ingénierie, TPSC

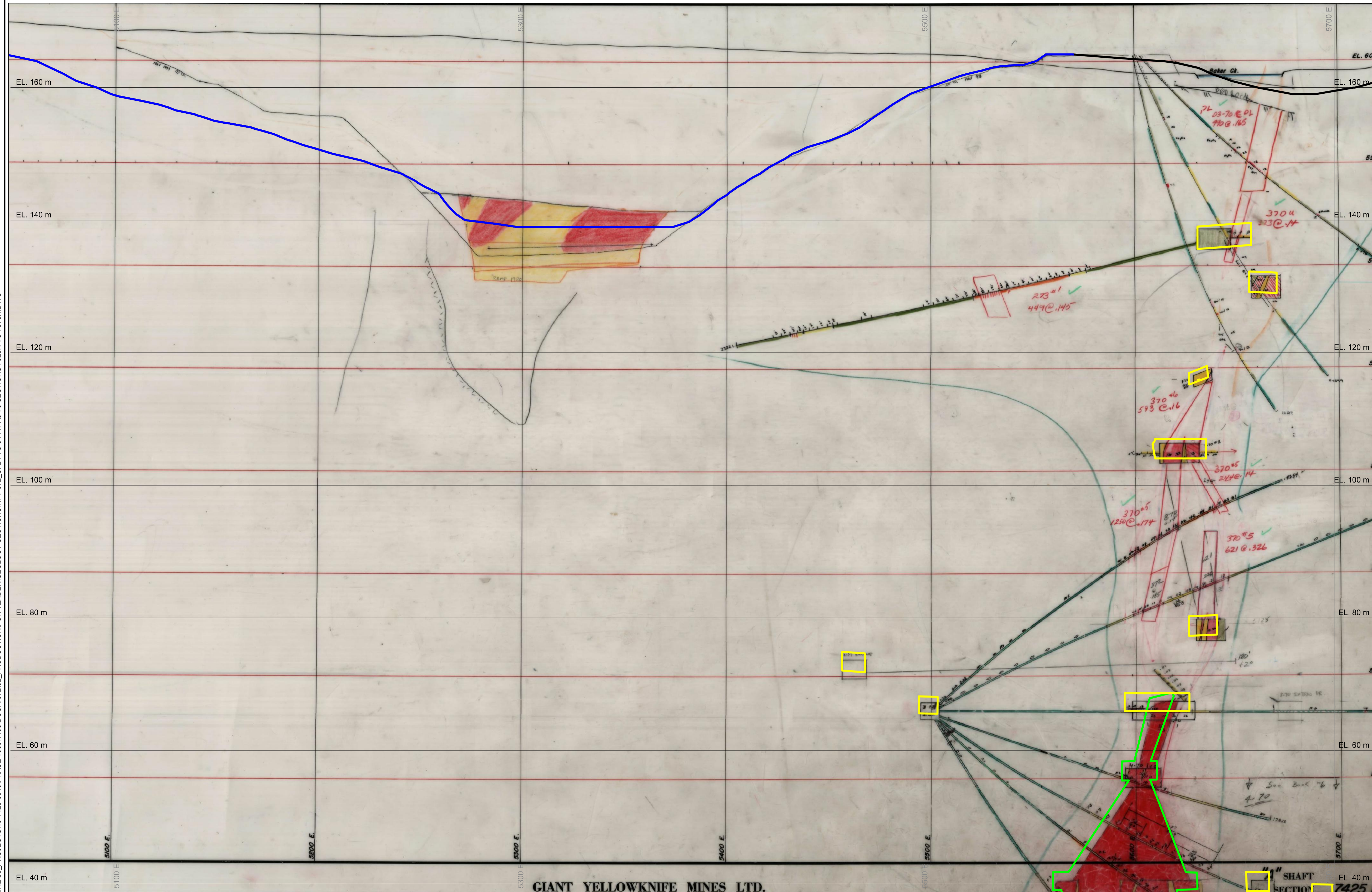
Client/client

PWSC

Drawing title/Titre du dessin

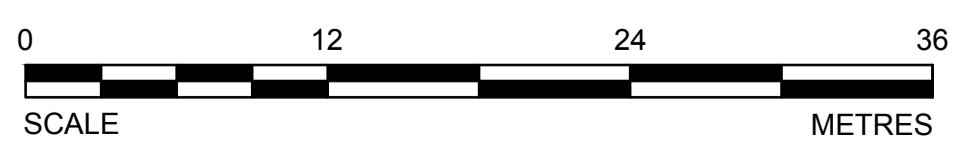
**A3-70 SECTIONS
SURPAC LINEWORK
BOOK 4
7425N**

Project No./No. du projet 13-1426-0010 DOC. #072	Sheet/ Feuille 28 OF 59	Revision no./ La Révision no. 1
--	---------------------------------------	--



GIANT YELLOWKNIFE MINES LTD.

SECTION 7425N
SEE SCALE



CADD FILE LOCN: N:\CLIENT\GIANT MINE\99_PROJECTS\13-1426-0010\PHASE 1000\103\DOC.#072\02_PRODUTION\FOR TENDER\GEOLOGY SECTIONS\RPT-072_Cf24 TO 34-R1-A3-70 SECTIONS 7325N TO 7575N.DWG

PRELIMINARY
NOT FOR CONSTRUCTION



LEGEND

- IME COORDINATE SYSTEM
- TOPOGRAPHY
- UNKNOWN ACCESSIBILITY
- MAN ACCESSIBLE DEVELOPMENTS
- EQUIPMENT ACCESSIBLE DEVELOPMENTS
- INACCESSIBLE DEVELOPMENTS
- STOPE VOIDS
- NON-ARSENIC STOPES
- ARSENIC CHAMBERS AND STOPES
- CMS SURVEYS
- PITS
- BULKHEADS
- PILLARS

NOTES

1. GRID DISPLAYED IS IN IME AND SHOWN FOR INFORMATION ONLY.

DO NOT SCALE DRAWINGS

Revision/Revision	Description/Description	Date/Date
1	ISSUED FOR TENDER WITH DOC #072	2014-02-12
0	ISSUED FOR TENDER WITH DOC #072	2014-01-31
A	ISSUED FOR TENDER WITH DOC #072	2014-01-24

Client/client
**PUBLIC WORKS
GOVERNMENT SERVICES
CANADA**

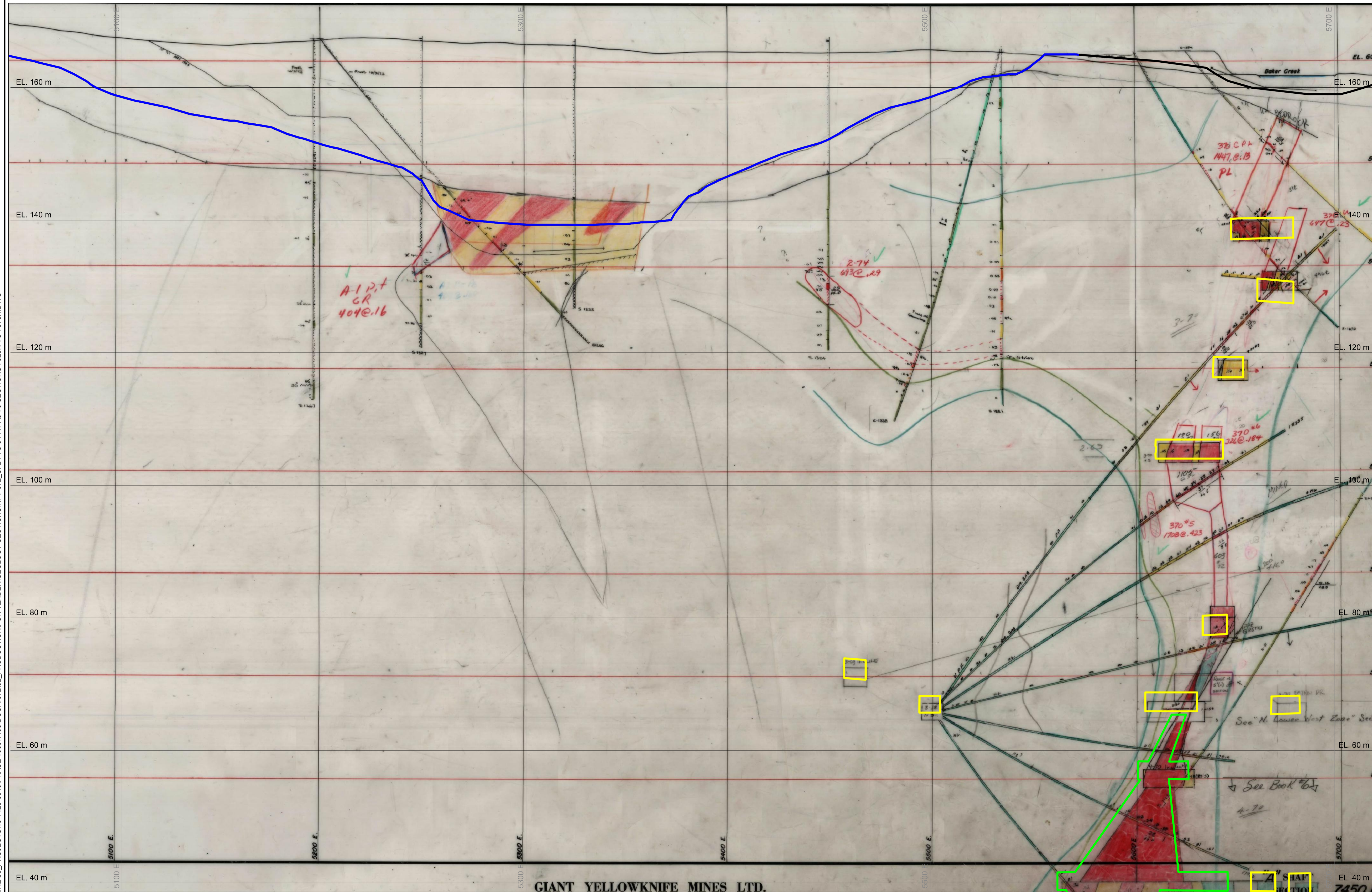
Project title/Titre du projet
**GIANT MINE
REMEDATION PROJECT
YELLOWKNIFE, N.W.T.**

UNDERGROUND

Approved by/Approve par
DTK
Designed by/Concept par
CY
Drawn by/Dessine par
TAK
PWSSC Project Manager/Administrateur de Projets TPSSC
DAVE COLBOURNE
PWSSC Architectural and Engineering Resources Manager/
Ressources Architectural et de Directeur d'ingénierie, TPSSC
Client/client
PWSSC
Drawing title/Titre du dessin

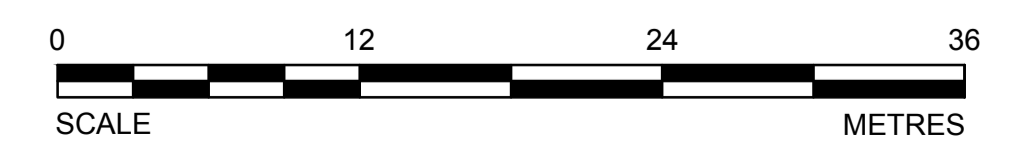
**A3-70 SECTIONS
SURPAC LINEWORK
BOOK 4
7450N**

Project No./No. du projet 13-1426-0010 DOC. #072	Sheet/Feuille 29 OF 59	Revision no./ La Révision no. 1
--	--------------------------------------	--



GIANT YELLOWKNIFE MINES LTD.

SECTION 7450N
SEE SCALE



CADD FILE LOCN: N:\CLIENT\GIANT MINE\99_PROJECTS\13-1426-0010\PHASE 1000\103\DOC.#072\02_PRODUTION\FOR TENDER\GEOLOGY SECTIONS\RPT-072_C24 TO 34-R1-A3-70 SECTIONS 7325N TO 7575N.DWG

PRELIMINARY
NOT FOR CONSTRUCTION



LEGEND

- IME COORDINATE SYSTEM
- TOPOGRAPHY
- UNKNOWN ACCESSIBILITY
- MAN ACCESSIBLE DEVELOPMENTS
- EQUIPMENT ACCESSIBLE DEVELOPMENTS
- INACCESSIBLE DEVELOPMENTS
- SLOPE VOIDS
- NON-ARSENIC STOPES
- ARSENIC CHAMBERS AND STOPES
- CMS SURVEYS
- PITS
- BULKHEADS
- PILLARS

NOTES

1. GRID DISPLAYED IS IN IME AND SHOWN FOR INFORMATION ONLY.

DO NOT SCALE DRAWINGS

Revision/	Description/Description	Date/Date
1	ISSUED FOR TENDER WITH DOC #072	2014-02-12
0	ISSUED FOR TENDER WITH DOC #072	2014-01-31
A	ISSUED FOR TENDER WITH DOC #072	2014-01-24

**PUBLIC WORKS
GOVERNMENT SERVICES
CANADA**

Project Title/Titre du projet
**GIANT MINE
REMEDIATION PROJECT
YELLOWKNIFE, N.W.T.**

UNDERGROUND

Approved by/Approve par
DTK

Designed by/Concept par
CY

Drawn by/Dessine par
TAK

PWSSC Project Manager/Administrateur de Projets TPSSC
DAVE COLBOURNE

PWSSC, Architectural and Engineering Resources Manager/
Ressources Architecturale et de Directeur d'ingénierie, TPSSC

Client/client

PWSSC

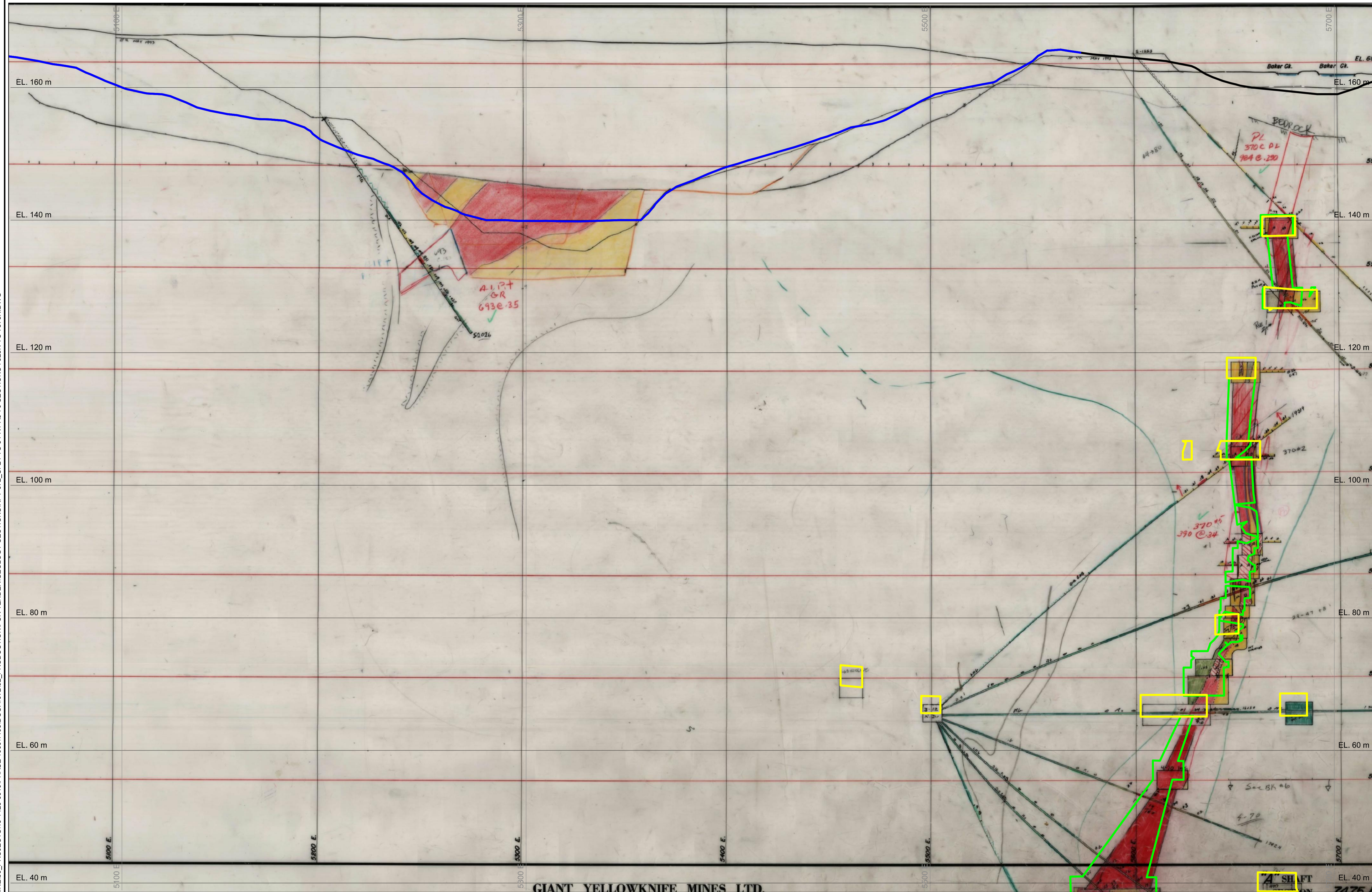
Drawing title/Titre du dessin

**A3-70 SECTIONS
SURPAC LINEWORK
BOOK 4
7475N**

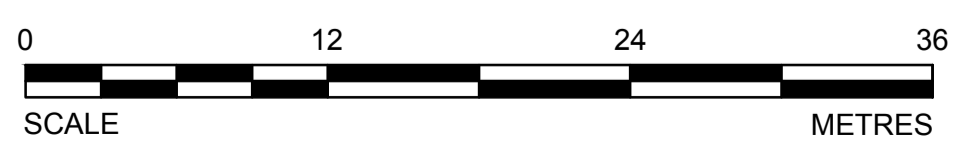
Project No./No. du projet
**13-1426-0010
DOC. #072**

Sheet/ Feuille
**30
OF 59**

Revision no./
La Révision
no.
1



SECTION 7475N
SEE SCALE



CADD FILE LOCN: N:\CLIENT\GIANT MINE\99_PROJECTS\13-1426-0010\PHASE 1000\103\DOC.#072\02_PRODUTION\FOR TENDER\GEOLOGY SECTIONS\RPT-072_CF24 TO 34-R1-A3-70 SECTIONS 7325N TO 7575N.DWG

PRELIMINARY
NOT FOR CONSTRUCTION



LEGEND

- IME COORDINATE SYSTEM
- TOPOGRAPHY
- UNKNOWN ACCESSIBILITY
- MAN ACCESSIBLE DEVELOPMENTS
- EQUIPMENT ACCESSIBLE DEVELOPMENTS
- INACCESSIBLE DEVELOPMENTS
- STOPE VOIDS
- NON-ARSENIC STOPES
- ARSENIC CHAMBERS AND STOPES
- CMS SURVEYS
- PITS
- BULKHEADS
- PILLARS

NOTES

1. GRID DISPLAYED IS IN IME AND SHOWN FOR INFORMATION ONLY.

DO NOT SCALE DRAWINGS

Revision/ Révision	Description/ Description	Date/ Date
1	ISSUED FOR TENDER WITH DOC #072	2014-02-12
0	ISSUED FOR TENDER WITH DOC #072	2014-01-31
A	ISSUED FOR TENDER WITH DOC #072	2014-01-24

Client/ client
**PUBLIC WORKS
GOVERNMENT SERVICES
CANADA**

Project Title/ Titre du projet
**GIANT MINE
REMEDIATION PROJECT
YELLOWKNIFE, N.W.T.**

UNDERGROUND

Approved by/ Approuvé par
DTK

Designed by/ Concept par
CY

Drawn by/ Dessiné par
TAK

PWSSC Project Manager/ Administrateur de Projets TFSGC
DAVE COLBOURNE

PWSSC, Architectural and Engineering Resources Manager/
Ressources Architectural et de Directeur d'ingénierie, TFSGC

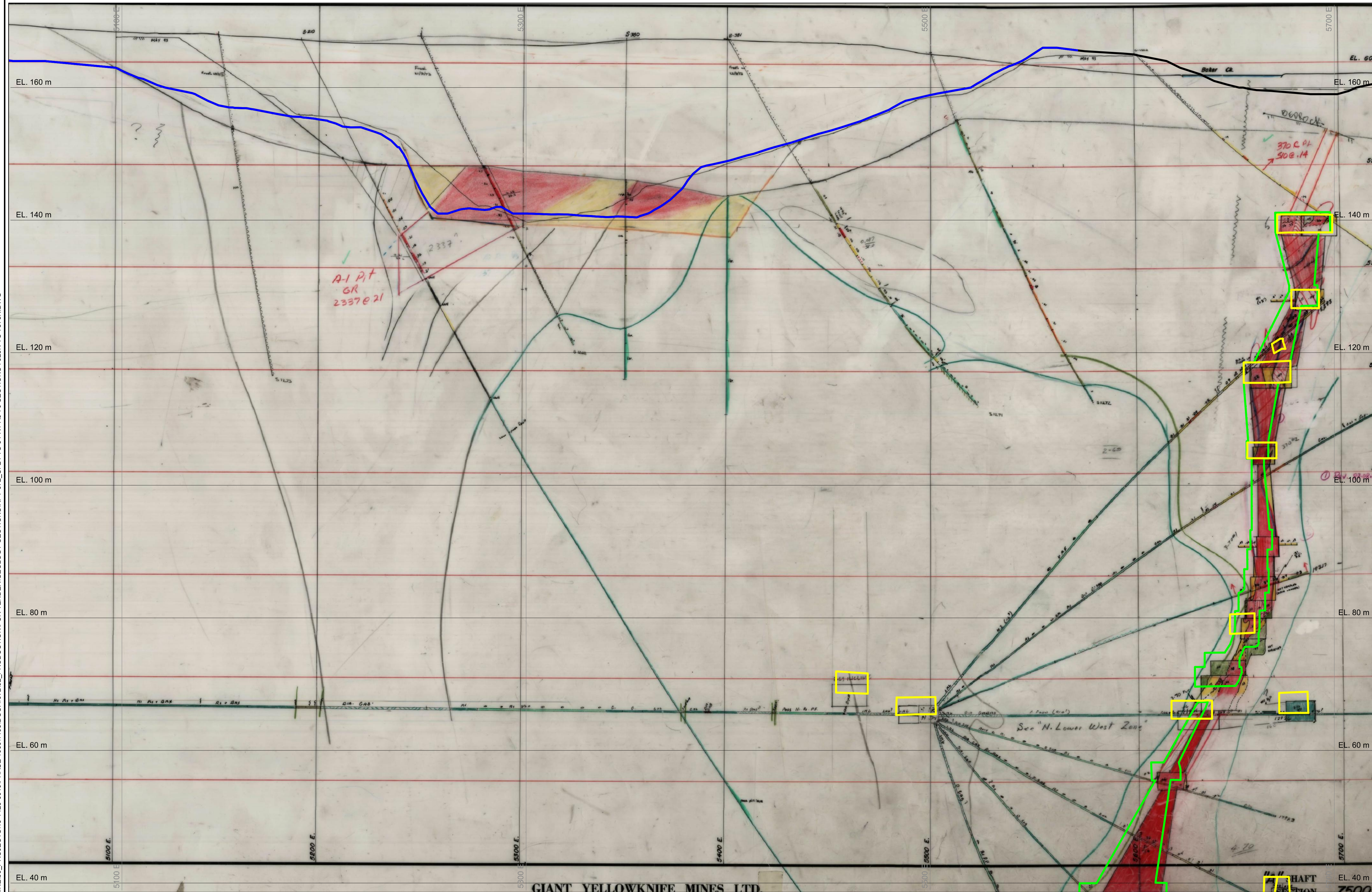
Client/ client

PWSSC

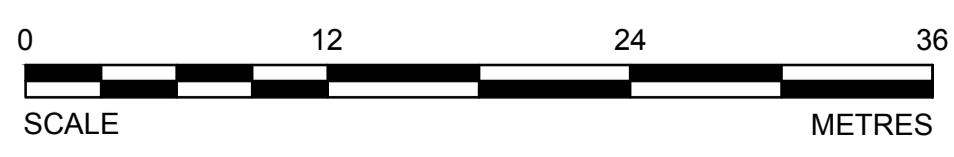
Drawing title/ Titre du dessin

**A3-70 SECTIONS
SURPAC LINEWORK
BOOK 4
7500N**

Project No./No. du projet 13-1426-0010 DOC. #072	Sheet/ Feuille 31 OF 59	Revision no./ La Révision no. 1
--	---------------------------------------	--



SECTION 7500N
SEE SCALE



CADD FILE LOCN: N:\CLIENT\GIANT MINE\99_PROJECTS\13-1426-0010\PHASE 1000\1103\DOC. #072\02 - PRODUCTION\FOR TENDER\GEOLOGY SECTIONS\RPT-072_Cf24 TO 34-R1-A3-70 SECTIONS 7325N TO 7575N.DWG

PRELIMINARY
NOT FOR CONSTRUCTION



LEGEND

- IME COORDINATE SYSTEM
- TOPOGRAPHY
- UNKNOWN ACCESSIBILITY
- MAN ACCESSIBLE DEVELOPMENTS
- EQUIPMENT ACCESSIBLE DEVELOPMENTS
- INACCESSIBLE DEVELOPMENTS
- STOPE VOIDS
- NON-ARSENIC STOPES
- ARSENIC CHAMBERS AND STOPES
- CMS SURVEYS
- PITS
- BULKHEADS
- PILLARS

NOTES

1. GRID DISPLAYED IS IN IME AND SHOWN FOR INFORMATION ONLY.

DO NOT SCALE DRAWINGS

Revision/Description	Date/Date
1 ISSUED FOR TENDER WITH DOC #072	2014-02-12
0 ISSUED FOR TENDER WITH DOC #072	2014-01-31
A ISSUED FOR TENDER WITH DOC #072	2014-01-24

**PUBLIC WORKS
GOVERNMENT SERVICES
CANADA**

**GIANT MINE
REMEDIAION PROJECT
YELLOWKNIFE, N.W.T.**

UNDERGROUND

Approved by/Approve par
DTK

Designed by/Concept par
CY

Drawn by/Dessine par
TAK

PWSSC Project Manager/Administrateur de Projets TPSSC
DAVE COLBOURNE

PWSSC, Architectural and Engineering Resources Manager/
Ressources Architectural et de Directeur d'ingénierie, TPSSC

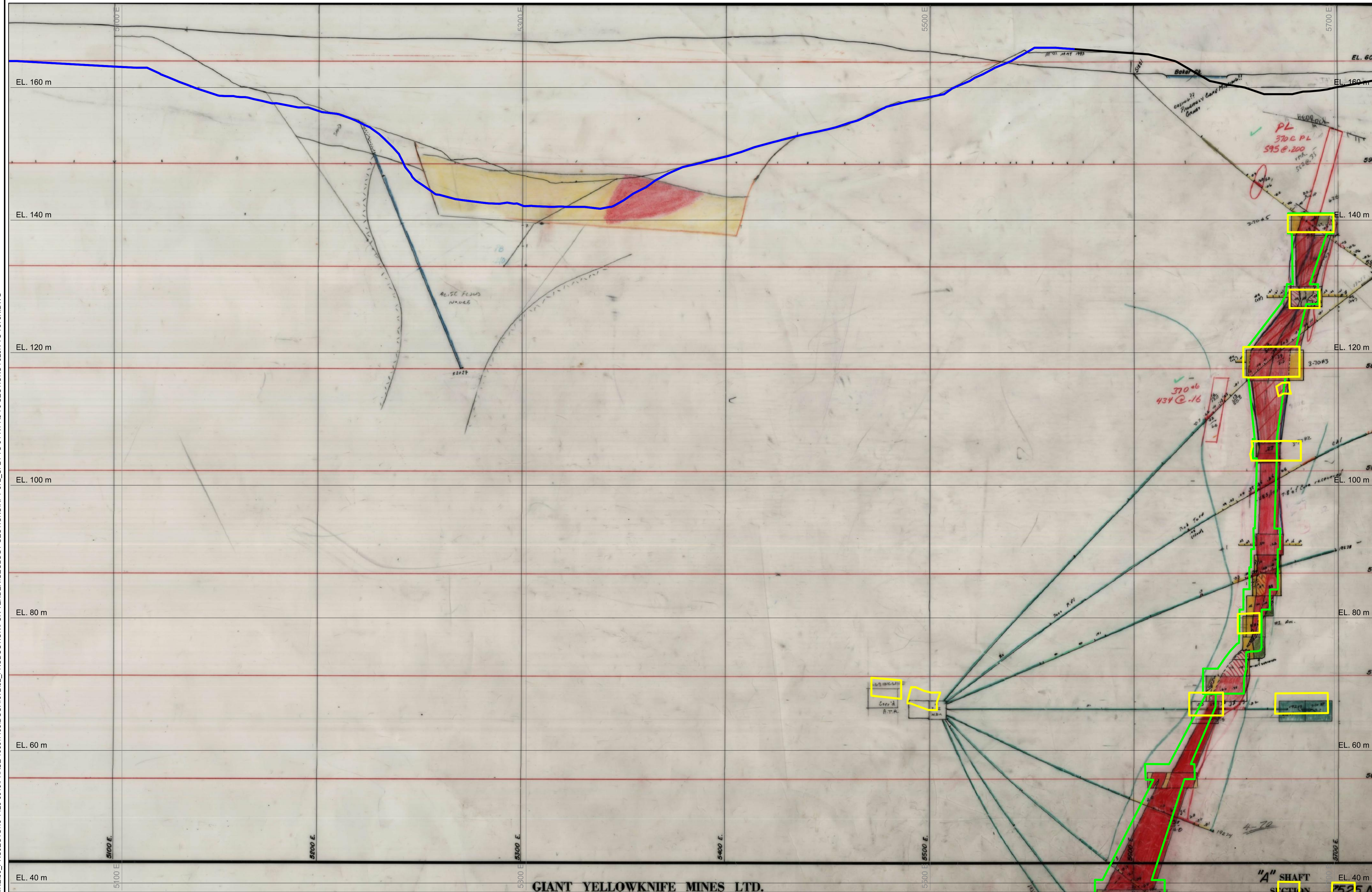
Client/client

PWSSC

Drawing title/Titre du dessin

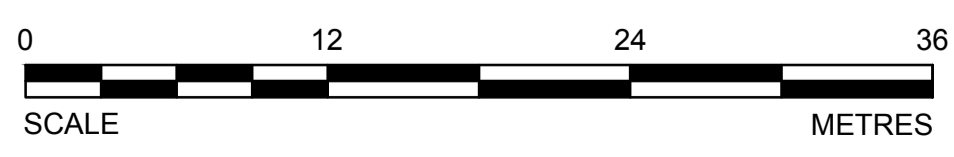
**A3-70 SECTIONS
SURPAC LINEWORK
BOOK 4
7525N**

Project No./No. du projet 13-1426-0010 DOC. #072	Sheet/ Feuille 32 OF 59	Revision no./ La Révision no. 1
--	---------------------------------------	--

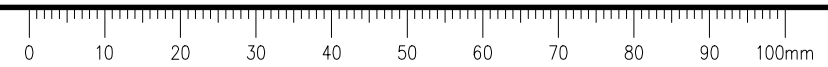


GIANT YELLOWKNIFE MINES LTD.

SECTION 7525N
SEE SCALE



CADD FILE LOCN: N:\CLIENT\GIANT MINE\99_PROJECTS\13-1426-0010\PHASE 1000\1103\DOC.#072\02_PRODUTION\FOR TENDER\GEOLOGY SECTIONS\RPT-072_Cf24 TO 34-R1-A3-70 SECTIONS 7325N TO 7575N.DWG



PRELIMINARY
NOT FOR CONSTRUCTION



LEGEND

- IME COORDINATE SYSTEM
- TOPOGRAPHY
- UNKNOWN ACCESSIBILITY
- MAN ACCESSIBLE DEVELOPMENTS
- EQUIPMENT ACCESSIBLE DEVELOPMENTS
- INACCESSIBLE DEVELOPMENTS
- STOPE VOIDS
- NON-ARSENIC STOPES
- ARSENIC CHAMBERS AND STOPES
- CMS SURVEYS
- PITS
- BULKHEADS
- PILLARS

NOTES

1. GRID DISPLAYED IS IN IME AND SHOWN FOR INFORMATION ONLY.

DO NOT SCALE DRAWINGS

Revision/	Description/Description	Date/Date
1	ISSUED FOR TENDER WITH DOC #072	2014-02-12
0	ISSUED FOR TENDER WITH DOC #072	2014-01-31
A	ISSUED FOR TENDER WITH DOC #072	2014-01-24

Client/client

**PUBLIC WORKS
GOVERNMENT SERVICES
CANADA**

Project title/Titre du projet
**GIANT MINE
REMEDIATION PROJECT
YELLOWKNIFE, N.W.T.**

UNDERGROUND

Approved by/Approve par
DTK

Designed by/Concept par
CY

Drawn by/Dessine par
TAK

PWSSC Project Manager/Administrateur de Projets TPSSC
DAVE COLBOURNE

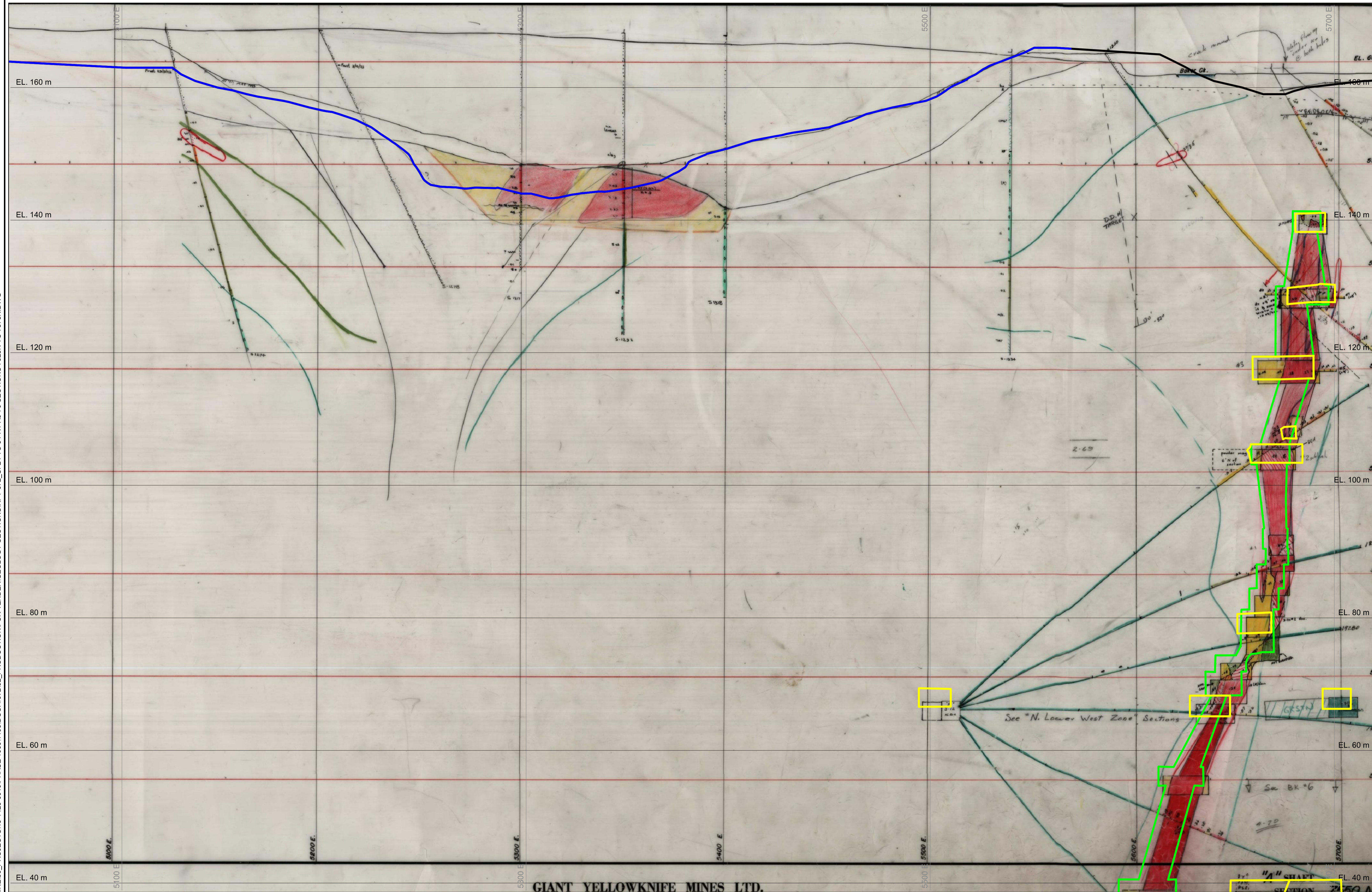
PWSSC, Architectural and Engineering Resources Manager/
Ressources Architectural et de Directeur d'ingénierie, TPSSC

Client/client
PWSSC

Drawing title/Titre du dessin

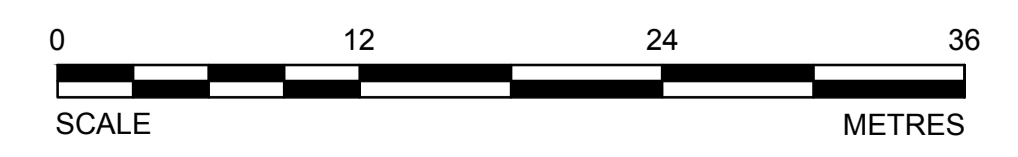
**A3-70 SECTIONS
SURPAC LINEWORK
BOOK 4
7550N**

Project No./No. du projet 13-1426-0010 DOC. #072	Sheet/Feuille 33 OF 59	Revision no./ La Révision no. 1
--	--------------------------------------	--



GIANT YELLOWKNIFE MINES LTD.

SECTION 7550N
SEE SCALE



CADD FILE LOCN: N:\CLIENT\GIANT MINE\99_PROJECTS\13-1426-0010\PHASE 1000\103\DOC. #072\02_PRODUTION\FOR TENDER\GEOLOGY SECTIONS\RPT-072_CF24 TO 34-R1-A3-70 SECTIONS 7325N TO 7575N.DWG

PRELIMINARY
NOT FOR CONSTRUCTION



LEGEND

- IME COORDINATE SYSTEM
- TOPOGRAPHY
- UNKNOWN ACCESSIBILITY
- MAN ACCESSIBLE DEVELOPMENTS
- EQUIPMENT ACCESSIBLE DEVELOPMENTS
- INACCESSIBLE DEVELOPMENTS
- STOPE VOIDS
- NON-ARSENIC STOPES
- ARSENIC CHAMBERS AND STOPES
- CMS SURVEYS
- PITS
- BULKHEADS
- PILLARS

NOTES

1. GRID DISPLAYED IS IN IME AND SHOWN FOR INFORMATION ONLY.

DO NOT SCALE DRAWINGS

Revision/	Description/Description	Date/Date
1	ISSUED FOR TENDER WITH DOC #072	2014-02-12
0	ISSUED FOR TENDER WITH DOC #072	2014-01-31
A	ISSUED FOR TENDER WITH DOC #072	2014-01-24

**PUBLIC WORKS
GOVERNMENT SERVICES
CANADA**

Project Title/Titre du projet
**GIANT MINE
REMEDATION PROJECT
YELLOWKNIFE, N.W.T.**

UNDERGROUND

Approved by/Approve par
DTK

Designed by/Concept par
CY

Drawn by/Dessine par
TAK

PWSSC Project Manager/Administrateur de Projets TPSSC
DAVE COLBOURNE

PWSSC, Architectural and Engineering Resources Manager/
Ressources Architectural et de Directeur d'ingénierie, TPSSC

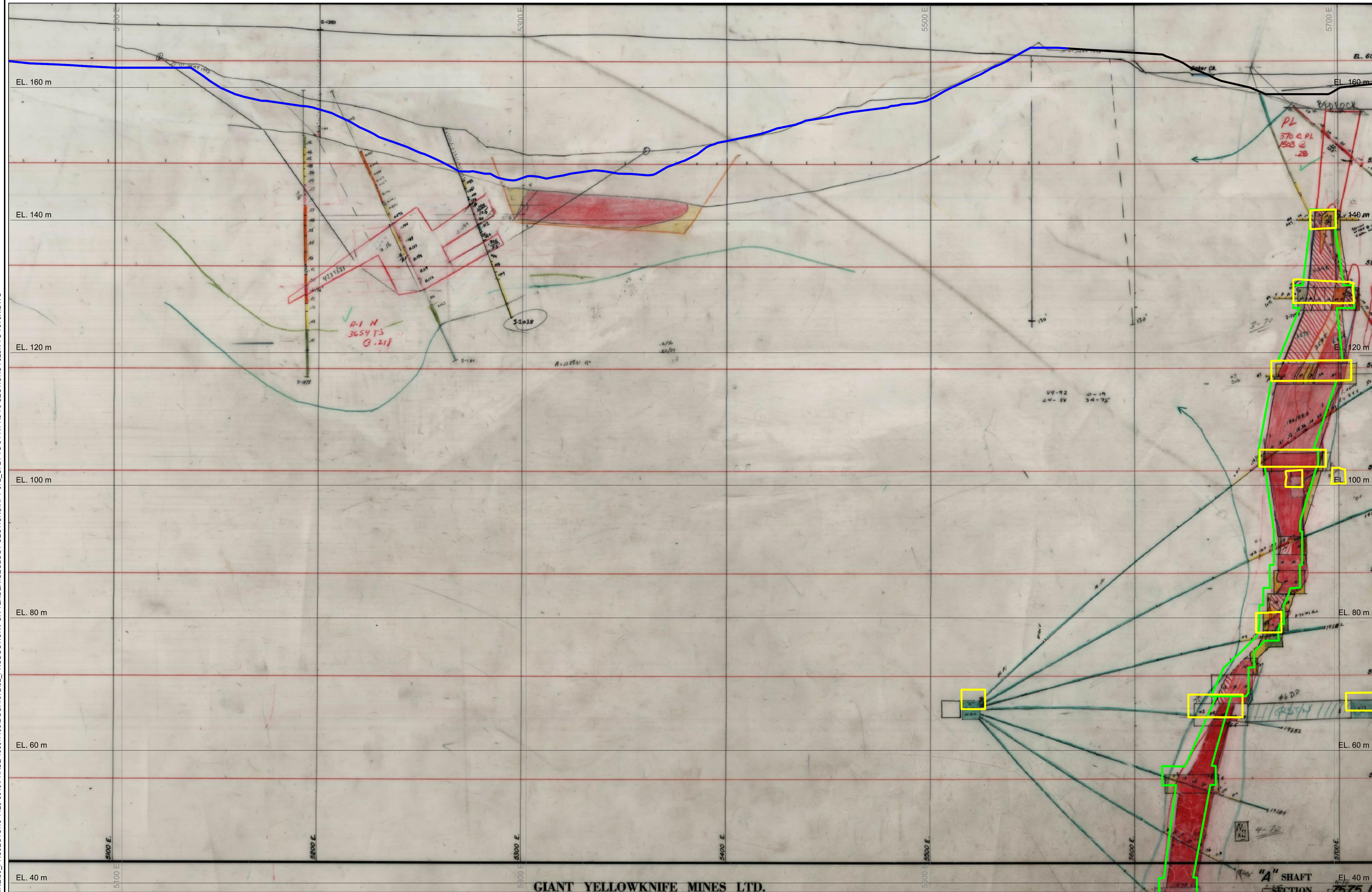
Client/client

PWSSC

Drawing title/Titre du dessin

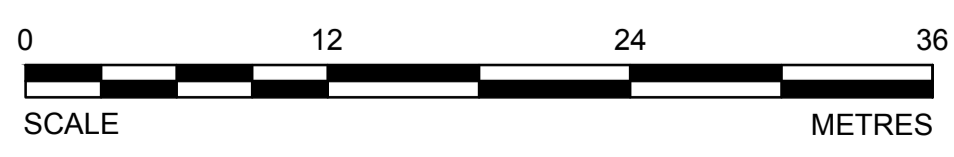
**A3-70 SECTIONS
SURPAC LINEWORK
BOOK 4
7575N**

Project No./No. du projet 13-1426-0010 DOC. #072	Sheet/ Feuille 34 OF 59	Revision no./ La Révision no. 1
--	---------------------------------------	--

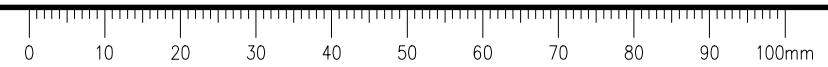


GIANT YELLOWKNIFE MINES LTD.

SECTION 7575N
SEE SCALE



CADD FILE LOCN: N:\CLIENT\GIANT MINE\99_PROJECTS\13-1426-0010\PHASE 1000\103\DOC.#072\02_PRODUTION\FOR TENDER\GEOLOGY SECTIONS\RPT-072_CF24 TO 34-R1-A3-70 SECTIONS 7325N TO 7575N.DWG



PRELIMINARY
NOT FOR CONSTRUCTION



LEGEND

- IME COORDINATE SYSTEM
- TOPOGRAPHY
- UNKNOWN ACCESSIBILITY
- MAN ACCESSIBLE DEVELOPMENTS
- EQUIPMENT ACCESSIBLE DEVELOPMENTS
- INACCESSIBLE DEVELOPMENTS
- STOPE VOIDS
- NON-ARSENIC STOPES
- ARSENIC CHAMBERS AND STOPES
- CMS SURVEYS
- PITS
- BULKHEADS
- PILLARS

NOTES

1. GRID DISPLAYED IS IN IME AND SHOWN FOR INFORMATION ONLY.

DO NOT SCALE DRAWINGS

Revision/ Révision	Description/ Description	Date/ Date
1	ISSUED FOR TENDER WITH DOC #072	2014-02-12
0	ISSUED FOR TENDER WITH DOC #072	2014-01-31
A	ISSUED FOR TENDER WITH DOC #072	2014-01-24

Client/client
**PUBLIC WORKS
GOVERNMENT SERVICES
CANADA**

Project title/Titre du projet
**GIANT MINE
REMIEDIATION PROJECT
YELLOWKNIFE, N.W.T.**

UNDERGROUND

Approved by/ Approuvé par
DTK

Designed by/ Concept par
CY

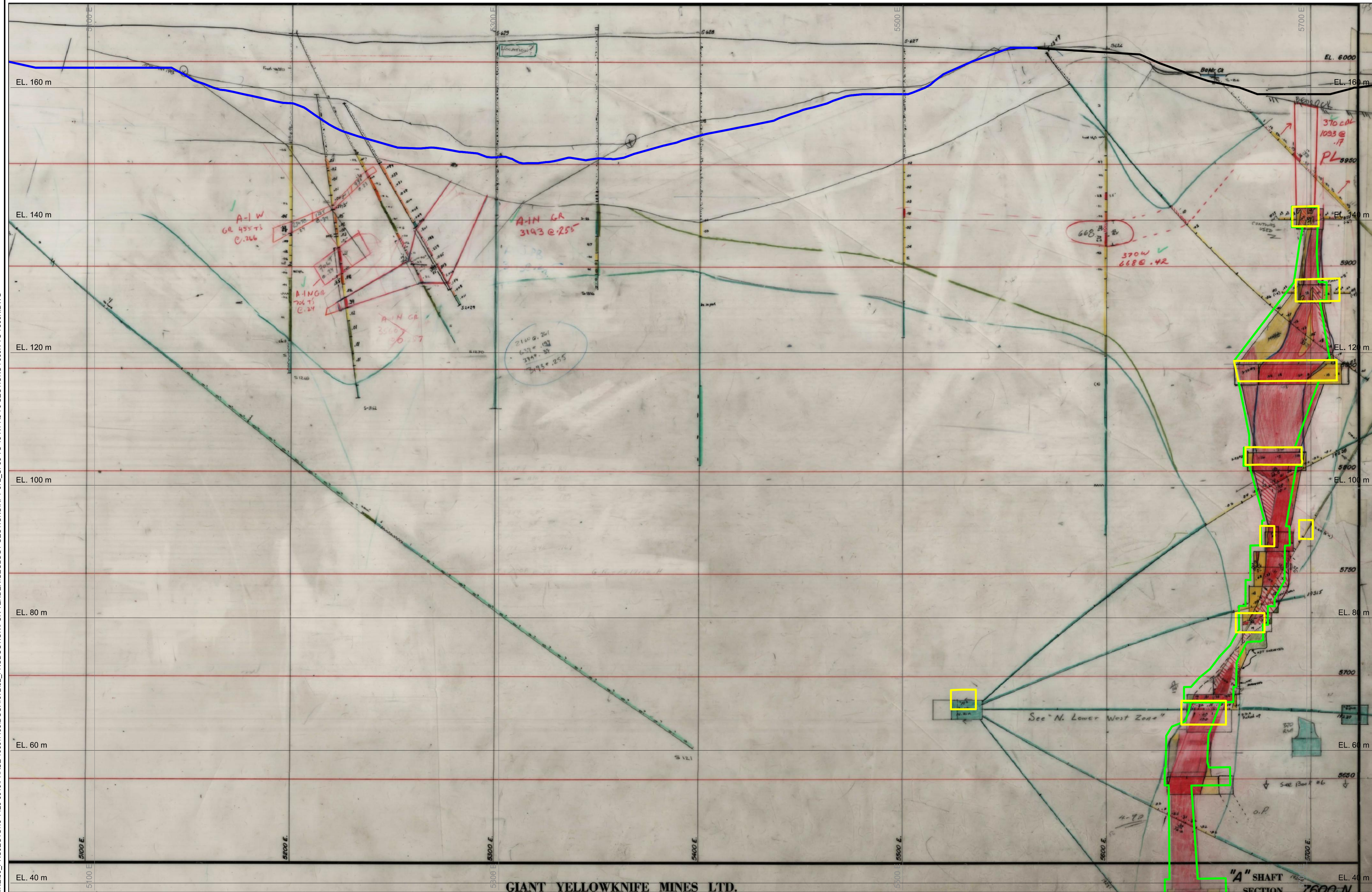
Drawn by/ Dessiné par
TAK
PWGSC Project Manager/ Administrateur de Projets TFSGC
DAVE COLBOURNE

PWGSC, Architectural and Engineering Resources Manager/
Ressources Architectural et de Directeur d'ingénierie, TFSGC

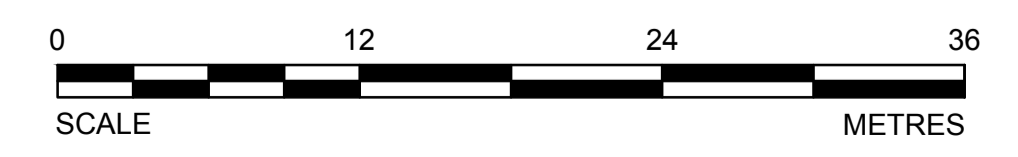
Client/client
PWGSC

Drawing title/Titre du dessin
**A3-70 SECTIONS
SURPAC LINEWORK
BOOK 4
7600N**

Project No./No. du projet 13-1426-0010 DOC. #072	Sheet/ Feuille 35 OF 59	Revision no./ La Révision no. 1
--	---------------------------------------	--



SECTION 7600N
SEE SCALE



CADD FILE LOCN: N:\CLIENT\GIANT MINE\99_PROJECTS\13-1426-0010\PHASE 1000\103\DOC.#072\02_PRODUCTION\FOR TENDER\GEOLOGY SECTIONS\RPT-072_CFS5 TO 43-R1-A3-70 SECTIONS 7600N TO 7800N.DWG

PRELIMINARY
NOT FOR CONSTRUCTION



LEGEND

- IME COORDINATE SYSTEM
- TOPOGRAPHY
- UNKNOWN ACCESSIBILITY
- MAN ACCESSIBLE DEVELOPMENTS
- EQUIPMENT ACCESSIBLE DEVELOPMENTS
- INACCESSIBLE DEVELOPMENTS
- STOPE VOIDS
- NON-ARSENIC STOPES
- ARSENIC CHAMBERS AND STOPES
- CMS SURVEYS
- PITS
- BULKHEADS
- PILLARS

NOTES

1. GRID DISPLAYED IS IN IME AND SHOWN FOR INFORMATION ONLY.

DO NOT SCALE DRAWINGS

Revision/ Révision	Description/ Description	Date/ Date
1	ISSUED FOR TENDER WITH DOC #072	2014-02-12
0	ISSUED FOR TENDER WITH DOC #072	2014-01-31
A	ISSUED FOR TENDER WITH DOC #072	2014-01-24

Client/client
**PUBLIC WORKS
GOVERNMENT SERVICES
CANADA**

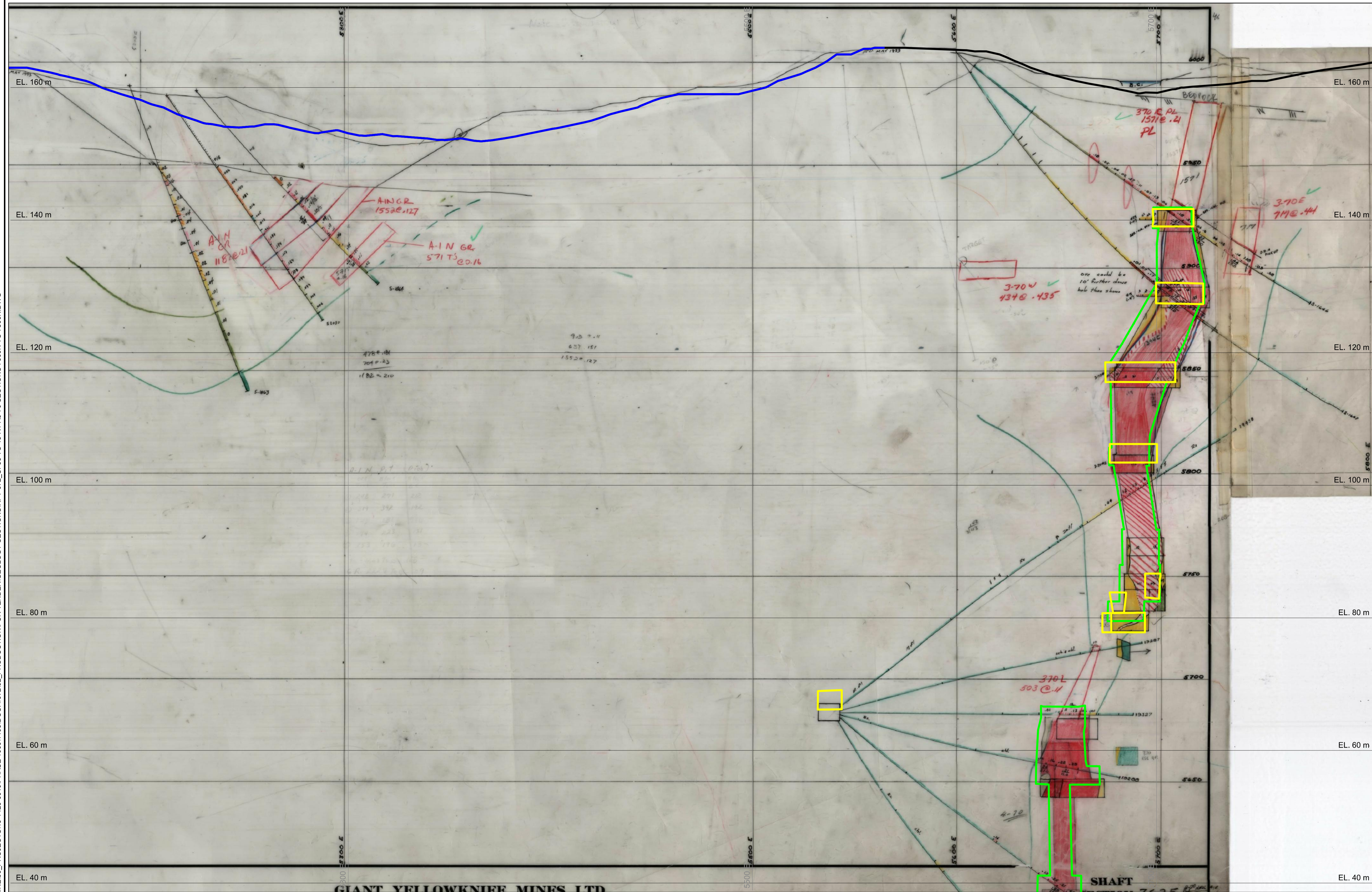
Project title/Titre du projet
**GIANT MINE
REMEDIAION PROJECT
YELLOWKNIFE, N.W.T.**

UNDERGROUND

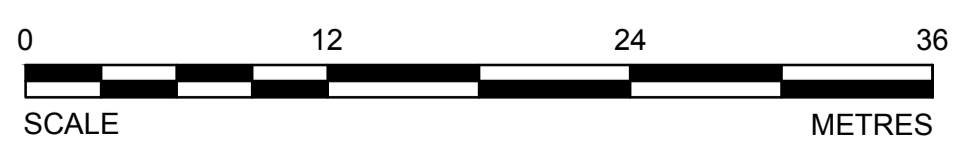
Approved by/ Approuvé par
DTK
Designed by/ Concept par
CY
Drawn by/ Dessiné par
TAK
PWSC Project Manager/ Administrateur de Projets TFSGC
DAVE COLBOURNE
PWSC, Architectural and Engineering Resources Manager/
Ressources Architectural et de Directeur d'ingénierie, TFSGC
Client/client
PWSC
Drawing title/ Titre du dessin

**A3-70 SECTIONS
SURPAC LINEWORK
BOOK 4
7625N**

Project No./No. du projet 13-1426-0010 DOC. #072	Sheet/ Feuille 36 OF 59	Revision no./ La Révision no. 1
--	---------------------------------------	--



SECTION 7625N
SEE SCALE



CADD FILE LOCN: N:\CLIENT\GIANT MINE\99_PROJECTS\13-1426-0010\PHASE 1000\103\DOC.#072\02_PRODUTION\FOR TENDER\GEOLOGY SECTIONS\RPT-072_CFS5 TO 43-R1-A3-70 SECTIONS 7600N TO 7800N.DWG

PRELIMINARY
NOT FOR CONSTRUCTION



LEGEND

- IME COORDINATE SYSTEM
- TOPOGRAPHY
- UNKNOWN ACCESSIBILITY
- MAN ACCESSIBLE DEVELOPMENTS
- EQUIPMENT ACCESSIBLE DEVELOPMENTS
- INACCESSIBLE DEVELOPMENTS
- STOPE VOIDS
- NON-ARSENIC STOPES
- ARSENIC CHAMBERS AND STOPES
- CMS SURVEYS
- PITS
- BULKHEADS
- PILLARS

NOTES

1. GRID DISPLAYED IS IN IME AND SHOWN FOR INFORMATION ONLY.

DO NOT SCALE DRAWINGS

Revision/ Révision	Description/ Description	Date/ Date
1	ISSUED FOR TENDER WITH DOC #072	2014-02-12
0	ISSUED FOR TENDER WITH DOC #072	2014-01-31
A	ISSUED FOR TENDER WITH DOC #072	2014-01-24

Client/client
**PUBLIC WORKS
GOVERNMENT SERVICES
CANADA**

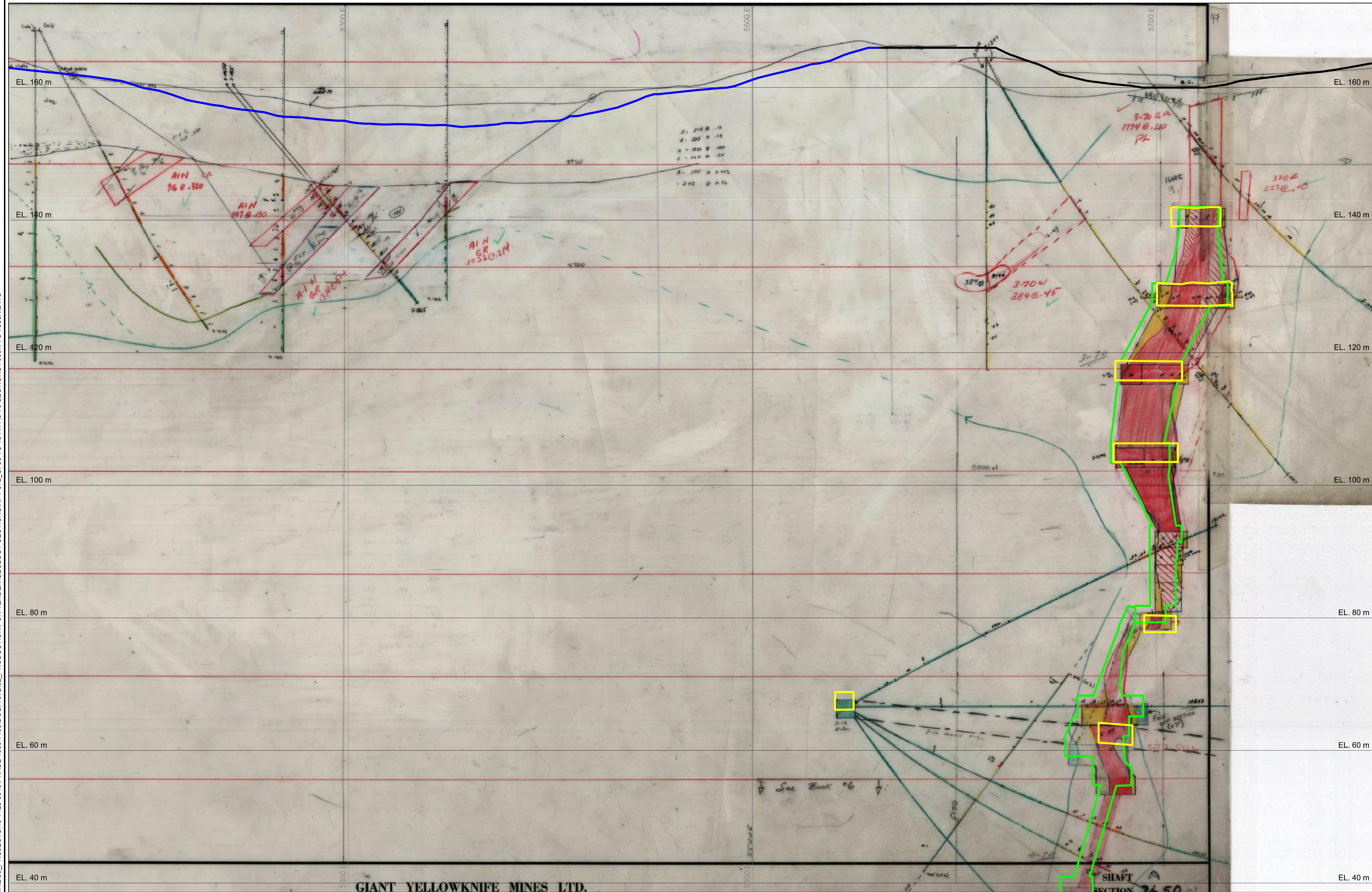
Project title/Titre du projet
**GIANT MINE
REMEDICATION PROJECT
YELLOWKNIFE, N.W.T.**

UNDERGROUND

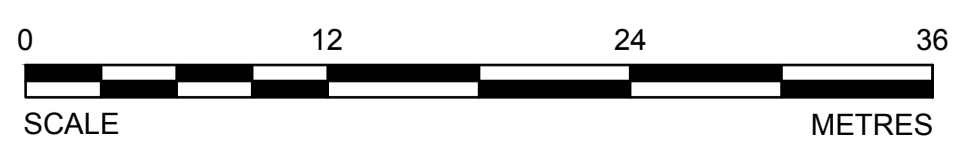
Approved by/ Approuvé par
DTK
Designed by/ Concept par
CY
Drawn by/ Dessiné par
TAK
PWSC Project Manager/ Administrateur de Projets TPSC
DAVE COLBOURNE
PWSC Architectural and Engineering Resources Manager/
Ressources Architectural et de Directeur d'ingénierie, TPSC
Client/client
PWSC
Drawing title/ Titre du dessin

**A3-70 SECTIONS
SURPAC LINEWORK
BOOK 4
7650N**

Project No./No. du projet 13-1426-0010 DOC. #072	Sheet/ Feuille 37 OF 59	Revision no./ La Révision no. 1
--	---------------------------------------	--



SECTION 7650N
SEE SCALE



CADD FILE LOCN: N:\CLIENT\GIANT MINE\99_PROJECTS\13-1426-0010\PHASE 1000\103\DOC.#072\02_PROD\PRODUCTION\TENDER\GEOLOGY SECTIONS\RPT-072_CFS5 TO 43-R1-A3-70 SECTIONS 7600N TO 7800N.DWG

PRELIMINARY
NOT FOR CONSTRUCTION



LEGEND

- IME COORDINATE SYSTEM
- TOPOGRAPHY
- UNKNOWN ACCESSIBILITY
- MAN ACCESSIBLE DEVELOPMENTS
- EQUIPMENT ACCESSIBLE DEVELOPMENTS
- INACCESSIBLE DEVELOPMENTS
- STOPE VOIDS
- NON-ARSENIC STOPES
- ARSENIC CHAMBERS AND STOPES
- CMS SURVEYS
- PITS
- BULKHEADS
- PILLARS

NOTES

1. GRID DISPLAYED IS IN IME AND SHOWN FOR INFORMATION ONLY.

DO NOT SCALE DRAWINGS

Revision/ Révision	Description/ Description	Date/ Date
1	ISSUED FOR TENDER WITH DOC #072	2014-02-12
0	ISSUED FOR TENDER WITH DOC #072	2014-01-31
A	ISSUED FOR TENDER WITH DOC #072	2014-01-24

Client/client
**PUBLIC WORKS
GOVERNMENT SERVICES
CANADA**

Project Title/Titre du projet
**GIANT MINE
REMEDIAION PROJECT
YELLOWKNIFE, N.W.T.**

UNDERGROUND

Approved by/ Approuvé par
DTK

Designed by/ Concept par
CY

Drawn by/ Dessiné par
TAK

PWSSC Project Manager/ Administrateur de Projets TPSSC
DAVE COLBOURNE

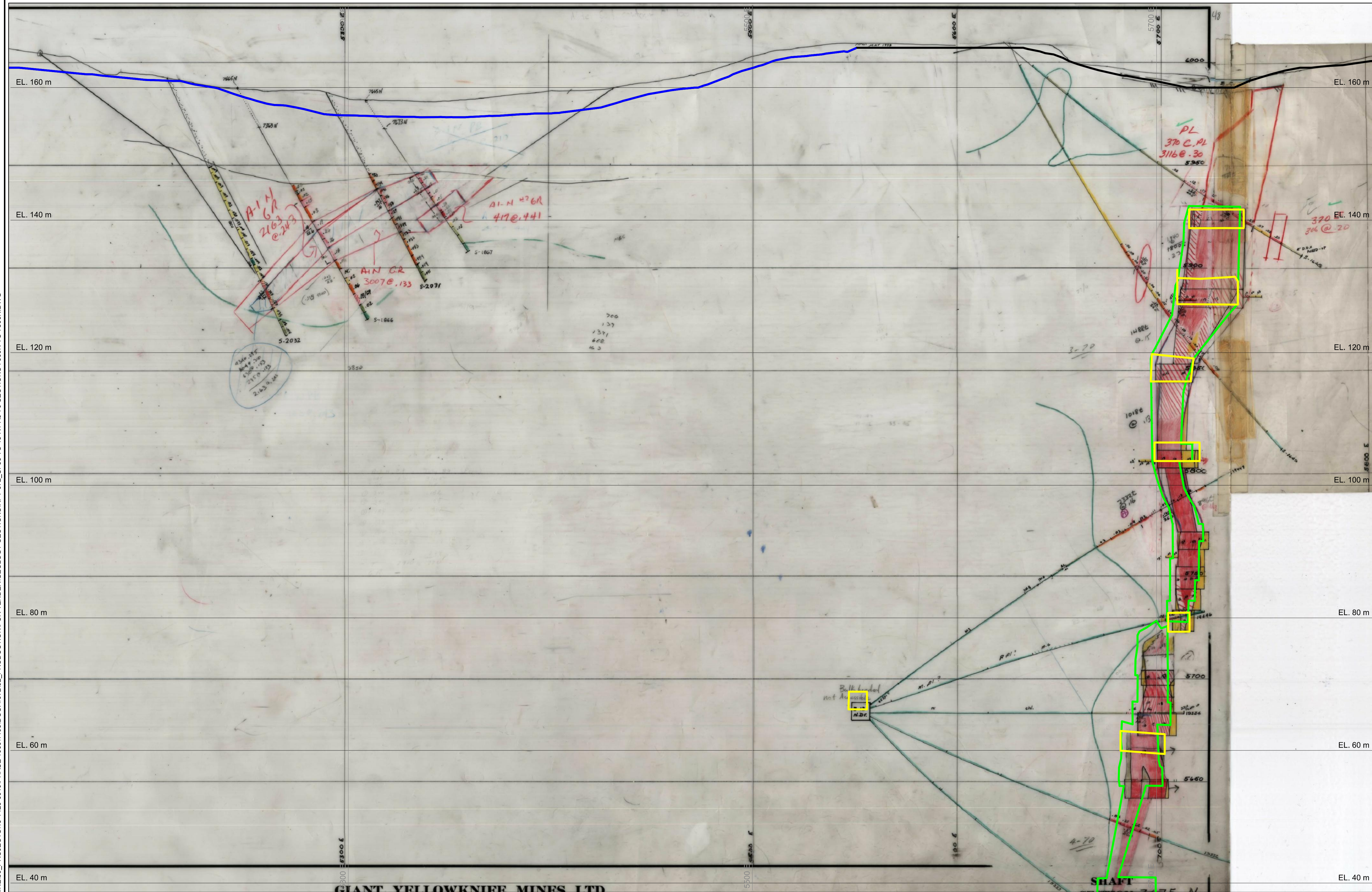
PWSSC, Architectural and Engineering Resources Manager /
Ressources Architectural et de Directeur d'ingénierie, TPSSC

Client/client
PWSSC

Drawing title/ Titre du dessin

**A3-70 SECTIONS
SURPAC LINEWORK
BOOK 4
7675N**

Project No./No. du projet 13-1426-0010 DOC. #072	Sheet/ Feuille 38 OF 59	Revision no./ La Révision no. 1
--	---------------------------------------	--



SECTION 7675N
SEE SCALE

CADD FILE LOCN: N:\CLIENT\GIANT MINE\99_PROJECTS\13-1426-0010\PHASE 1000\1103\DOC. #072\02_PRODUCTION\FOR TENDER\GEOLOGY SECTIONS\RPT-072_CFS5 TO 43-R1-A3-70 SECTIONS 7600N TO 7800N.DWG

PRELIMINARY
NOT FOR CONSTRUCTION



LEGEND

- IME COORDINATE SYSTEM
- TOPOGRAPHY
- UNKNOWN ACCESSIBILITY
- MAN ACCESSIBLE DEVELOPMENTS
- EQUIPMENT ACCESSIBLE DEVELOPMENTS
- INACCESSIBLE DEVELOPMENTS
- SLOPE VOIDS
- NON-ARSENIC STOPES
- ARSENIC CHAMBERS AND STOPES
- CMS SURVEYS
- PITS
- BULKHEADS
- PILLARS

NOTES

1. GRID DISPLAYED IS IN IME AND SHOWN FOR INFORMATION ONLY.

DO NOT SCALE DRAWINGS

Revision/	Description/Description	Date/Date
1	ISSUED FOR TENDER WITH DOC #072	2014-02-12
0	ISSUED FOR TENDER WITH DOC #072	2014-01-31
A	ISSUED FOR TENDER WITH DOC #072	2014-01-24

Client/client
**PUBLIC WORKS
GOVERNMENT SERVICES
CANADA**

Project title/Titre du projet
**GIANT MINE
REMIEDIATION PROJECT
YELLOWKNIFE, N.W.T.**

UNDERGROUND

Approved by/Approve par
DTK

Designed by/Concept par
CY

Drawn by/Dessine par
TAK

PWSSC Project Manager/Administrateur de Projets TPSSC
DAVE COLBOURNE

PWSSC Architectural and Engineering Resources Manager/
Ressources Architectural et de Directeur d'ingénierie, TPSSC

Client/client
PWSSC

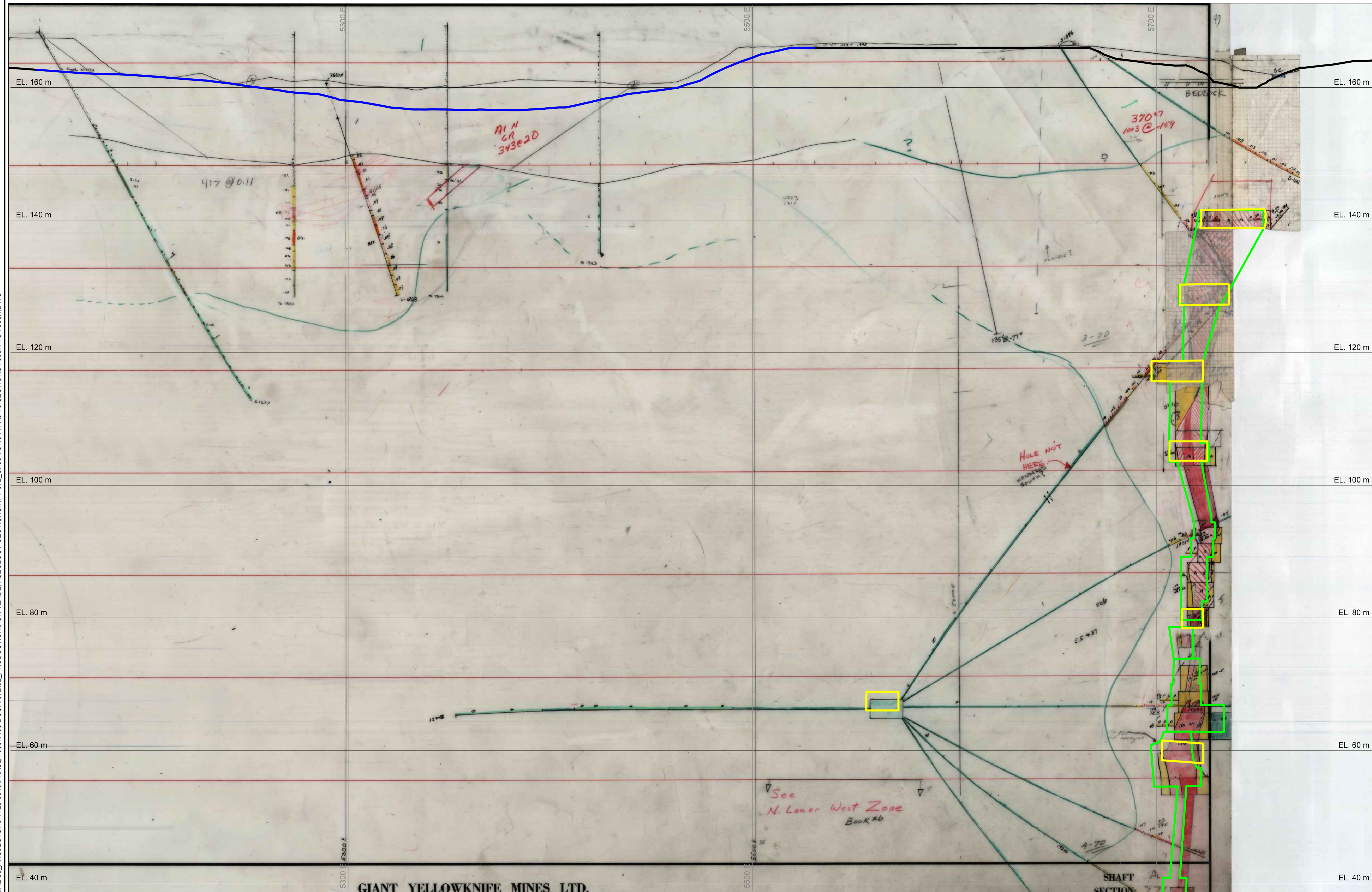
Drawing title/Titre du dessin

**A3-70 SECTIONS
SURPAC LINEWORK
BOOK 4
7700N**

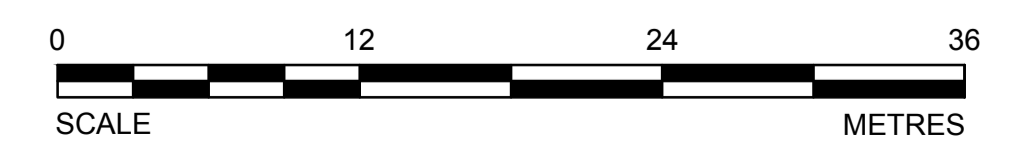
Project No./No. du projet
**13-1426-0010
DOC. #072**

Sheet/Feuille
**39
OF 59**

Revision no./
La Révision
no.
1



SECTION 7700N
SEE SCALE



CADD FILE LOCN: N:\CLIENT\GIANT MINE\99_PROJECTS\13-1426-0010\PHASE 1000\103\DOC.#072\02_PRODUCTION\FOR TENDER\GEOLOGY SECTIONS\RPT-072_CFS5 TO 43-R1-A3-70 SECTIONS 7600N TO 7800N.DWG

PRELIMINARY
NOT FOR CONSTRUCTION



LEGEND

- IME COORDINATE SYSTEM
- TOPOGRAPHY
- UNKNOWN ACCESSIBILITY
- MAN ACCESSIBLE DEVELOPMENTS
- EQUIPMENT ACCESSIBLE DEVELOPMENTS
- INACCESSIBLE DEVELOPMENTS
- STOPE VOIDS
- NON-ARSENIC STOPES
- ARSENIC CHAMBERS AND STOPES
- CMS SURVEYS
- PITS
- BULKHEADS
- PILLARS

NOTES

1. GRID DISPLAYED IS IN I.M.E. AND SHOWN FOR INFORMATION ONLY.

DO NOT SCALE DRAWINGS

Revision/ Révision	Description/ Description	Date/ Date
1	ISSUED FOR TENDER WITH DOC #072	2014-02-12
0	ISSUED FOR TENDER WITH DOC #072	2014-01-31
A	ISSUED FOR TENDER WITH DOC #072	2014-01-24

Client/client
**PUBLIC WORKS
GOVERNMENT SERVICES
CANADA**

Project Title/Titre du projet
**GIANT MINE
REMEDATION PROJECT
YELLOWKNIFE, N.W.T.**

UNDERGROUND

Approved by/ Approuvé par
DTK

Designed by/ Concept par
CY

Drawn by/ Dessiné par
TAK

PWSSC Project Manager/ Administrateur de Projets TFSSC
DAVE COLBOURNE

PWSSC, Architectural and Engineering Resources Manager/
Ressources Architectural et de Directeur d'ingénierie, TFSSC

Client/client

PWSSC

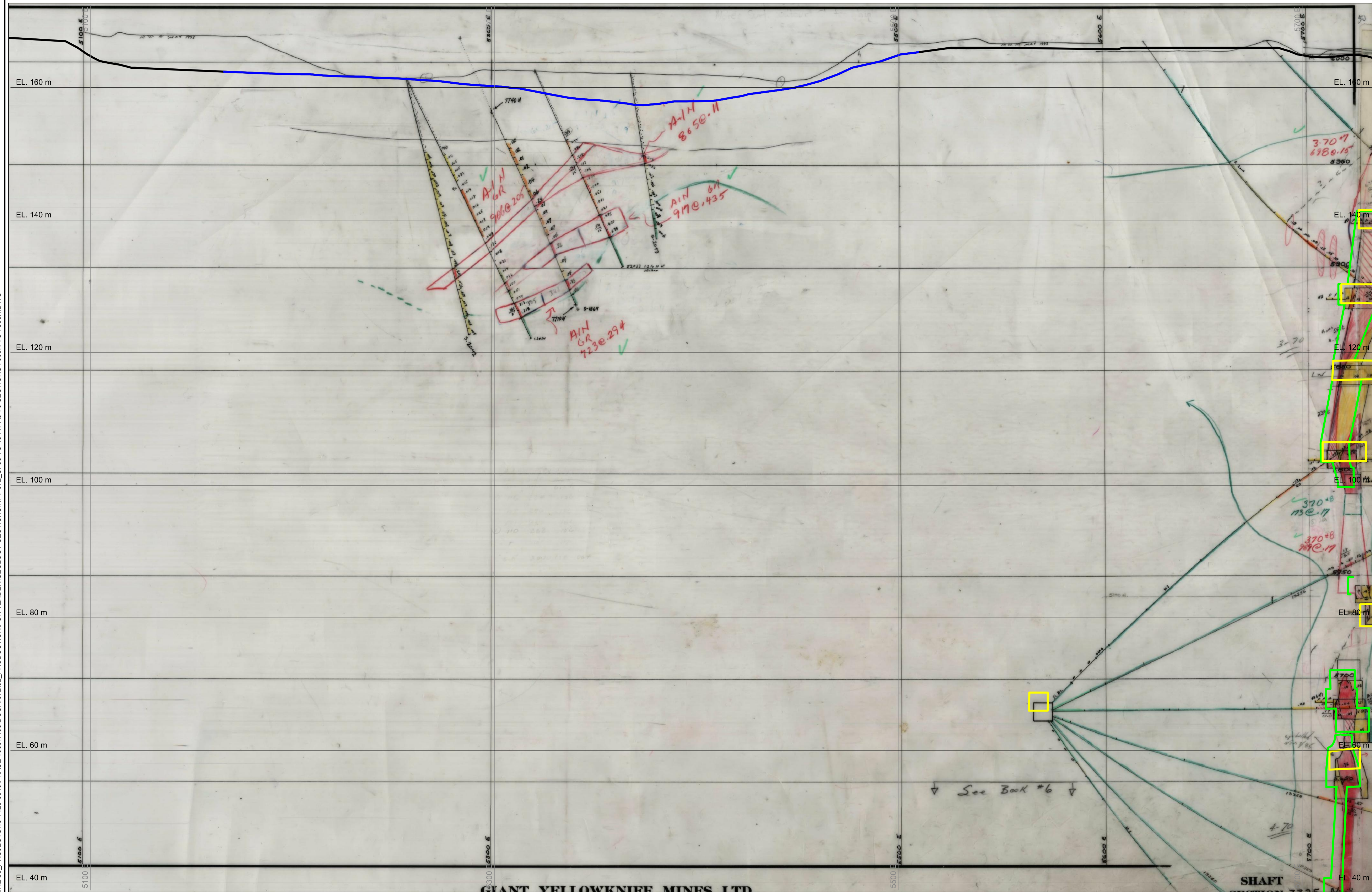
Drawing title/Titre du dessin

**A3-70 SECTIONS
SURPAC LINEWORK
BOOK 4
7725N**

Project No./No. du projet
**13-1426-0010
DOC. #072**

Sheet/ Feuille
**40
OF 59**

Revision no./
La Révision
no.
1



SECTION 7725N
SEE SCALE

CADD FILE LOCN: N:\CLIENT\GIANT MINE\99_PROJECTS\13-1426-0010\PHASE 1000\103\DOC.#072\02_PRODUTION\FOR TENDER\GEOLOGY SECTIONS\RPT-072_CFS5 TO 43-R1-A3-70 SECTIONS 7600N TO 7800N.DWG

PRELIMINARY
NOT FOR CONSTRUCTION



LEGEND

- IME COORDINATE SYSTEM
- TOPOGRAPHY
- UNKNOWN ACCESSIBILITY
- MAN ACCESSIBLE DEVELOPMENTS
- EQUIPMENT ACCESSIBLE DEVELOPMENTS
- INACCESSIBLE DEVELOPMENTS
- STOPE VOIDS
- NON-ARSENIC STOPES
- ARSENIC CHAMBERS AND STOPES
- CMS SURVEYS
- PITS
- BULKHEADS
- PILLARS

NOTES

1. GRID DISPLAYED IS IN IME AND SHOWN FOR INFORMATION ONLY.

DO NOT SCALE DRAWINGS

Revision/	Description/Description	Date/Date
1	ISSUED FOR TENDER WITH DOC #072	2014-02-12
0	ISSUED FOR TENDER WITH DOC #072	2014-01-31
A	ISSUED FOR TENDER WITH DOC #072	2014-01-24

**PUBLIC WORKS
GOVERNMENT SERVICES
CANADA**

**GIANT MINE
REMEDATION PROJECT
YELLOWKNIFE, N.W.T.**

UNDERGROUND

Approved by/Approve par
DTK

Designed by/Concept par
CY

Drawn by/Dessine par
TAK

PWSSC Project Manager/Administrateur de Projets TPSSC
DAVE COLBOURNE

PWSSC, Architectural and Engineering Resources Manager/
Ressources Architectural et de Directeur d'ingénierie, TPSSC

Client/client

PWSSC

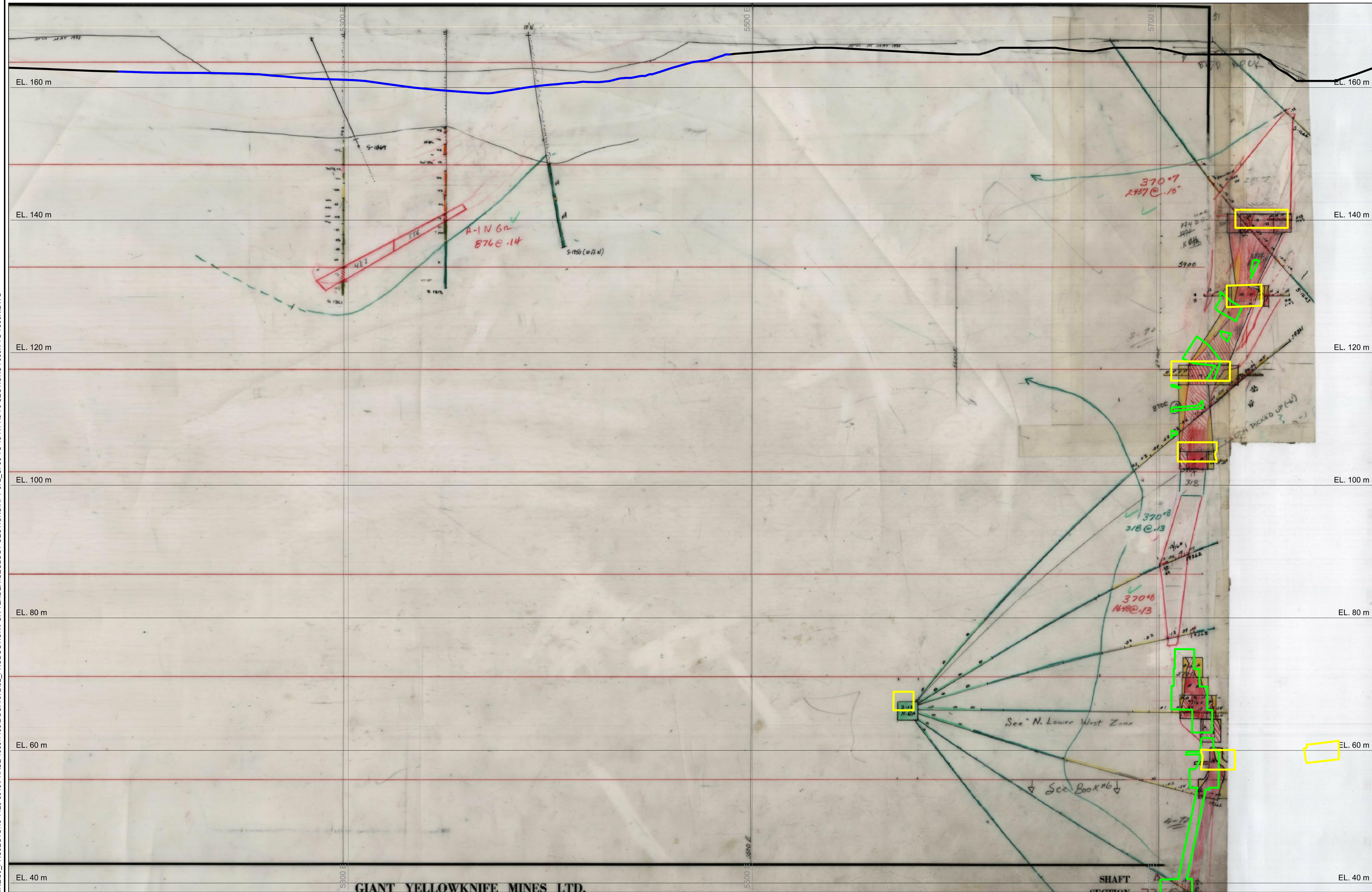
Drawing title/Titre du dessin

**A3-70 SECTIONS
SURPAC LINEWORK
BOOK 4
7750N**

Project No./No. du projet
**13-1426-0010
DOC. #072**

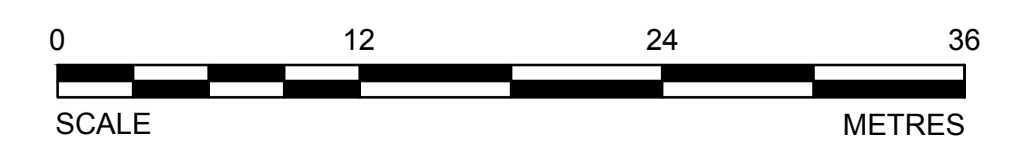
Sheet/Feuille
**41
OF 59**

Revision no./
La Révision
no.
1



GIANT YELLOWKNIFE MINES LTD.

SECTION 7750N
SEE SCALE



CADD FILE LOCN: N:\CLIENT\GIANT MINE\99_PROJECTS\13-1426-0010\PHASE 1000\1103\DOC.#072\02_PRODUTION\FOR TENDER\GEOLOGY SECTIONS\RPT-072_CFS5 TO 43-R1-A3-70 SECTIONS 7600N TO 7800N.DWG

PRELIMINARY
NOT FOR CONSTRUCTION



LEGEND

- IME COORDINATE SYSTEM
- TOPOGRAPHY
- UNKNOWN ACCESSIBILITY
- MAN ACCESSIBLE DEVELOPMENTS
- EQUIPMENT ACCESSIBLE DEVELOPMENTS
- INACCESSIBLE DEVELOPMENTS
- STOPE VOIDS
- NON-ARSENIC STOPES
- ARSENIC CHAMBERS AND STOPES
- CMS SURVEYS
- PITS
- BULKHEADS
- PILLARS

NOTES

1. GRID DISPLAYED IS IN IME AND SHOWN FOR INFORMATION ONLY.

DO NOT SCALE DRAWINGS

Revision/	Description/Description	Date/Date
1	ISSUED FOR TENDER WITH DOC #072	2014-02-12
0	ISSUED FOR TENDER WITH DOC #072	2014-01-31
A	ISSUED FOR TENDER WITH DOC #072	2014-01-24

Client/client

**PUBLIC WORKS
GOVERNMENT SERVICES
CANADA**

Project Title/Titre du projet
**GIANT MINE
REMEDATION PROJECT
YELLOWKNIFE, N.W.T.**

UNDERGROUND

Approved by/Approve par
DTK

Designed by/Concept par
CY

Drawn by/Dessine par
TAK

PWSSC Project Manager/Administrateur de Projets TPSSC
DAVE COLBOURNE

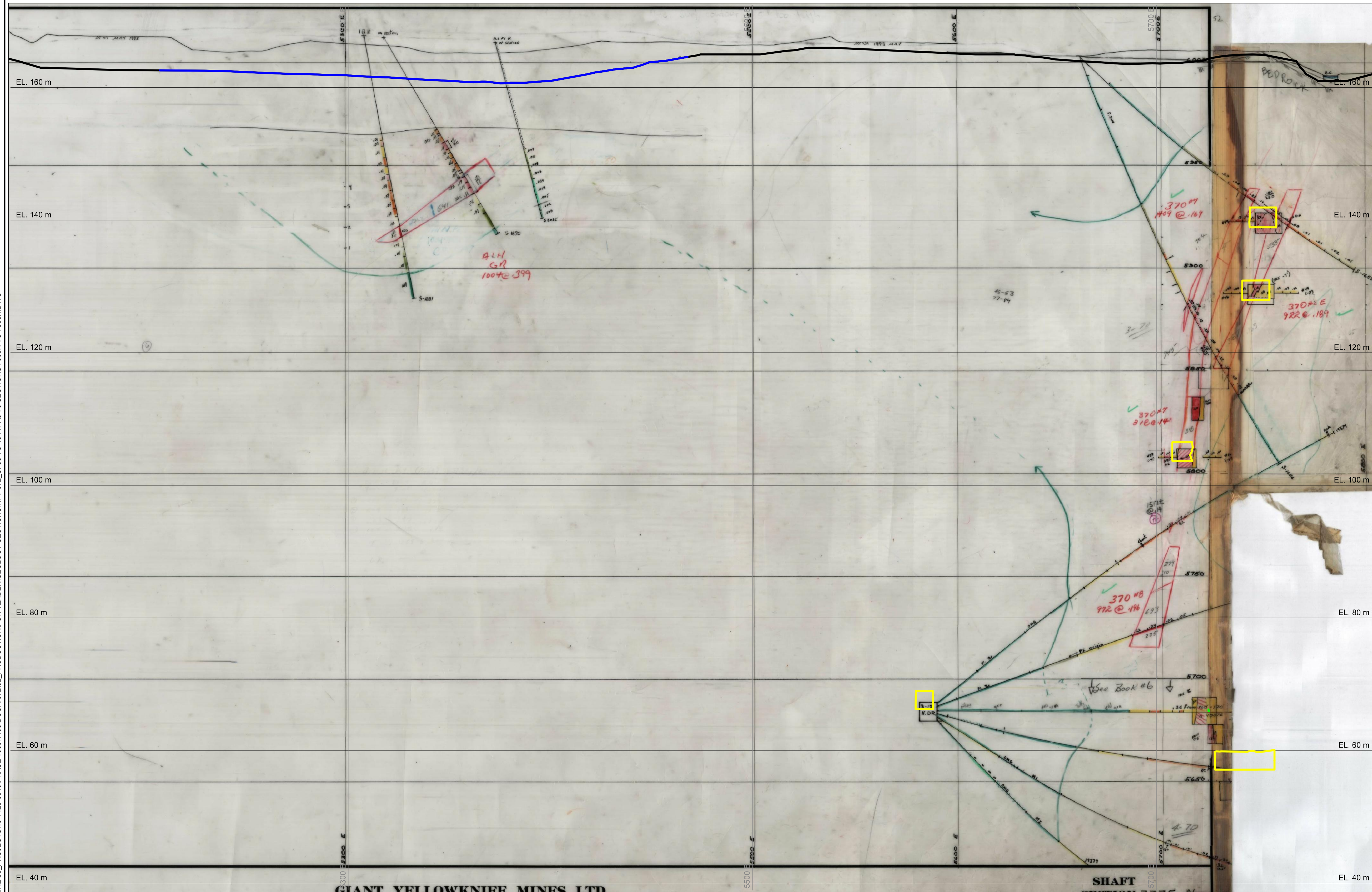
PWSSC, Architectural and Engineering Resources Manager/
Ressources Architectural et de Directeur d'ingénierie, TPSSC

Client/client
PWSSC

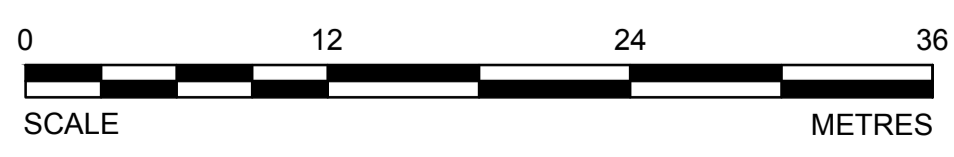
Drawing title/Titre du dessin

**A3-70 SECTIONS
SURPAC LINEWORK
BOOK 4
7775N**

Project No./No. du projet 13-1426-0010 DOC. #072	Sheet/ Feuille 42 OF 59	Revision no./ La Révision no. 1
--	---------------------------------------	--



SECTION 7775N
SEE SCALE



CADD FILE LOCN: N:\CLIENT\GIANT MINE\99_PROJECTS\13-1426-0010\PHASE 1000\103\DOC.#072\02_PRODUTION\FOR TENDER\GEOLOGY SECTIONS\RPT-072_CFS5 TO 43-R1-A3-70 SECTIONS 7600N TO 7800N.DWG

PRELIMINARY
NOT FOR CONSTRUCTION



LEGEND

- IME COORDINATE SYSTEM
- TOPOGRAPHY
- UNKNOWN ACCESSIBILITY
- MAN ACCESSIBLE DEVELOPMENTS
- EQUIPMENT ACCESSIBLE DEVELOPMENTS
- INACCESSIBLE DEVELOPMENTS
- STOPE VOIDS
- NON-ARSENIC STOPES
- ARSENIC CHAMBERS AND STOPES
- CMS SURVEYS
- PITS
- BULKHEADS
- PILLARS

NOTES

1. GRID DISPLAYED IS IN IME AND SHOWN FOR INFORMATION ONLY.

DO NOT SCALE DRAWINGS

Revision/	Description/Description	Date/Date
1	ISSUED FOR TENDER WITH DOC #072	2014-02-12
0	ISSUED FOR TENDER WITH DOC #072	2014-01-31
A	ISSUED FOR TENDER WITH DOC #072	2014-01-24

Client/client
**PUBLIC WORKS
GOVERNMENT SERVICES
CANADA**

Project title/Titre du projet
**GIANT MINE
REMEDIATION PROJECT
YELLOWKNIFE, N.W.T.**

UNDERGROUND

Approved by/Approve par
DTK

Designed by/Concept par
CY

Drawn by/Dessine par
TAK

PWSC Project Manager/Administrateur de Projets TPSCG
DAVE COLBOURNE

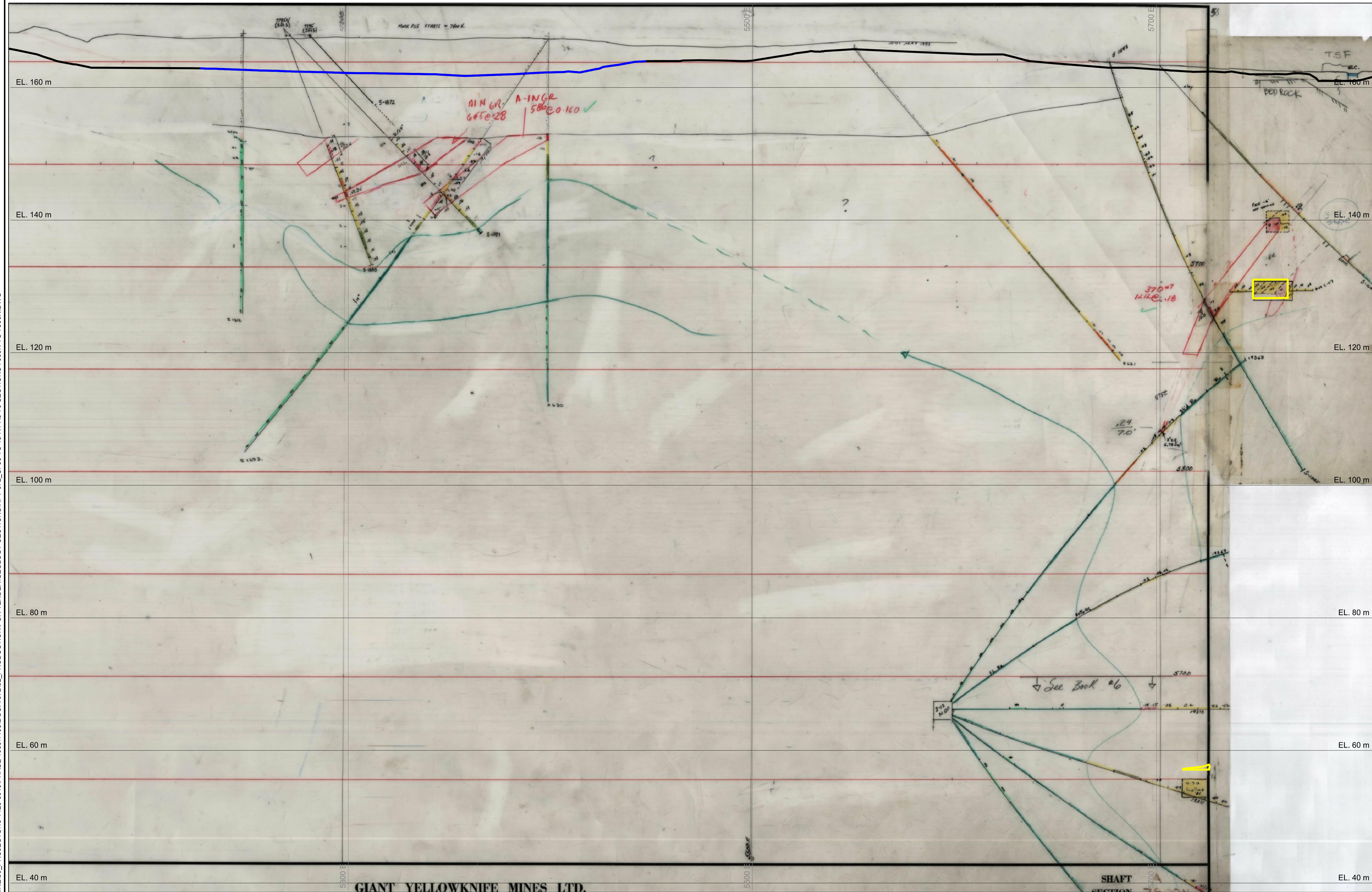
PWSC, Architectural and Engineering Resources Manager/
Ressources Architectural et de Directeur d'ingénierie, TPSCG
PWSCG

Client/client
PWSCG

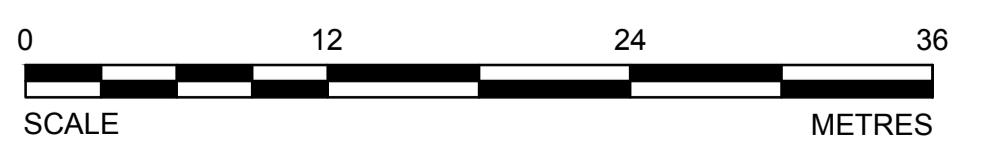
Drawing title/Titre du dessin

**A3-70 SECTIONS
SURPAC LINEWORK
BOOK 4
7800N**

Project No./No. du projet 13-1426-0010 DOC. #072	Sheet/Feuille 43 OF 59	Revision no./ La Révision no. 1
--	--------------------------------------	--



SECTION 7800N
SEE SCALE



CADD FILE LOCN: N:\CLIENT\GIANT MINE\99_PROJECTS\13-1426-0010\PHASE 1000\103\DOC.#072\02_PRODUTION\FOR TENDER\GEOLOGY SECTIONS\RPT-072_CFS5 TO 43-R1-A3-70 SECTIONS 7600N TO 7800N.DWG

PRELIMINARY
NOT FOR CONSTRUCTION



LEGEND

- IME COORDINATE SYSTEM
- TOPOGRAPHY
- UNKNOWN ACCESSIBILITY
- MAN ACCESSIBLE DEVELOPMENTS
- EQUIPMENT ACCESSIBLE DEVELOPMENTS
- INACCESSIBLE DEVELOPMENTS
- SLOPE VOIDS
- NON-ARSENIC STOPE
- ARSENIC CHAMBERS AND STOPE
- CMS SURVEYS
- PITS
- BULKHEADS
- PILLARS

NOTES

1. GRID DISPLAYED IS IN IME AND SHOWN FOR INFORMATION ONLY.

DO NOT SCALE DRAWINGS

Revision/	Description/	Date/
Revisión/	Descripción/	Fecha/
1	ISSUED FOR TENDER WITH DOC #072	2014-02-12
0	ISSUED FOR TENDER WITH DOC #072	2014-01-31
A	ISSUED FOR TENDER WITH DOC #072	2014-01-24

Client/client

**PUBLIC WORKS
GOVERNMENT SERVICES
CANADA**

Project title/Titre du projet
**GIANT MINE
REMEDIAION PROJECT
YELLOWKNIFE, N.W.T.**

UNDERGROUND

Approved by/Approve par

DTK

Designed by/Concept par

CY

Drawn by/Dessine par

TAK

PWSC Project Manager/Administrateur de Projets TFSGC

DAVE COLBOURNE

PWSC, Architectural and Engineering Resources Manager /
Ressources Architectural et de Directeur d'ingénierie, TFSGC

Client/client

PWSC

Drawing title/Titre du dessin

**A3-70 LONG SECTIONS
SURPAC LINEWORK
5450E**

Project No./No. du projet

**13-1426-0010
DOC. #072**

Sheet/ Feuille

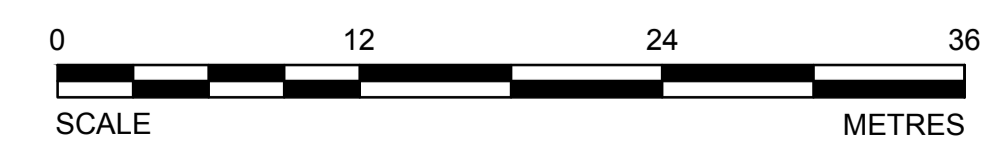
**44
OF 59**

Revision no./
La Révision
no.

1

CADD FILE LOCN: N:\CLIENT\GIANT MINE\99_PROJECTS\13-1426-0010\PHASE 1\0001\03\DOC.#072\02_PRODUCTION\FOR TENDER\LONG SECTIONS\RPT-072_CF44 TO 52-R1-A3-70 SECTIONS 5450E TO 5650E.DWG

SECTION 5450E
SEE SCALE



PRELIMINARY
NOT FOR CONSTRUCTION



LEGEND

- 100% — IME COORDINATE SYSTEM
- TOPOGRAPHY
- UNKNOWN ACCESSIBILITY
- MAN ACCESSIBLE DEVELOPMENTS
- EQUIPMENT ACCESSIBLE DEVELOPMENTS
- INACCESSIBLE DEVELOPMENTS
- SLOPE VOIDS
- NON-ARSENIC STOPES
- ARSENIC CHAMBERS AND STOPES
- CMS SURVEYS
- PITS
- BULKHEADS
- PILLARS

NOTES

1. GRID DISPLAYED IS IN IME AND SHOWN FOR INFORMATION ONLY.

DO NOT SCALE DRAWINGS

Revision/	Description/Description	Date/Date
1	ISSUED FOR TENDER WITH DOC #072	2014-02-12
0	ISSUED FOR TENDER WITH DOC #072	2014-01-31
A	ISSUED FOR TENDER WITH DOC #072	2014-01-24

**PUBLIC WORKS
GOVERNMENT SERVICES
CANADA**

Project Title/Titre du projet
**GIANT MINE
REMEDIAION PROJECT
YELLOWKNIFE, N.W.T.**

UNDERGROUND

Approved by/Approve par
DTK

Designed by/Concept par
CY

Drawn by/Dessine par
TAK

PWSC Project Manager/Administrateur de Projets TFSGC
DAVE COLBOURNE

PWSC, Architectural and Engineering Resources Manager/
Ressources Architectural et de Directeur d'ingénierie, TFSGC

Client/client

PWSC

Drawing title/Titre du dessin

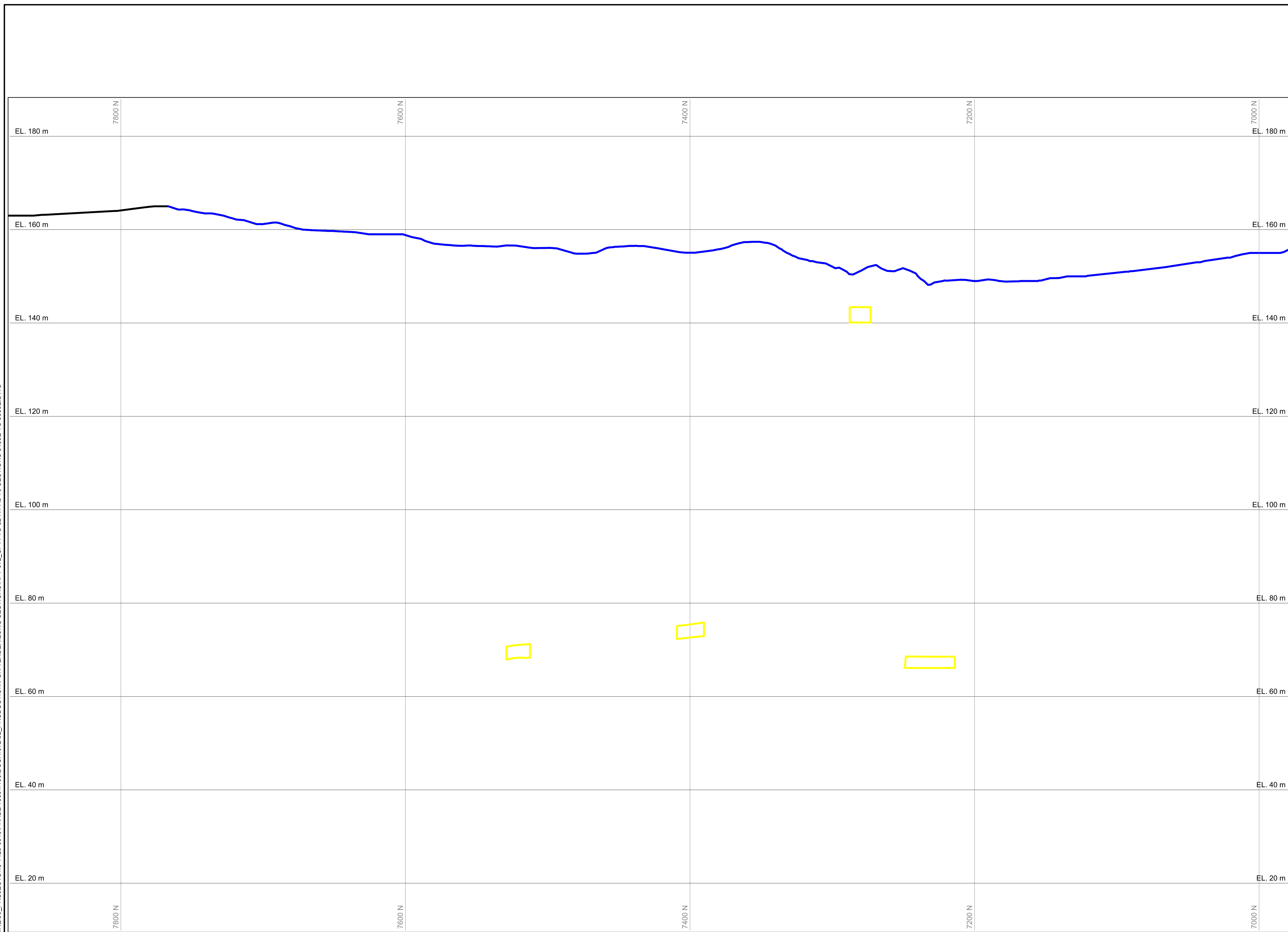
**A3-70 LONG SECTIONS
SURPAC LINEWORK
5475E**

Project No./No. du projet
**13-1426-0010
DOC. #072**

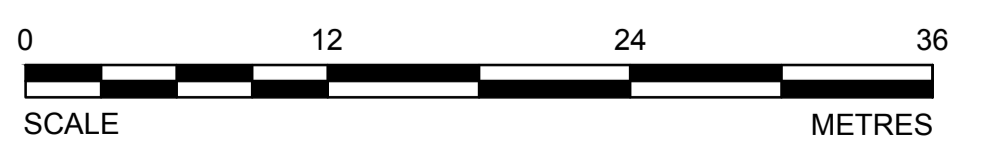
Sheet/ Feuille
**45
OF 59**

Revision no./
La Révision
no.
1

CADD FILE LOCN: N:\CLIENT\GIANT MINE\99_PROJECTS\13-1426-0010\PHASE 1000\103\DOC.#072\02_PRODUCTION\FOR TENDER\LONG SECTIONS\RPT-072_CF44 TO 52-R1-A3-70 SECTIONS 5450E TO 5650E.DWG



SECTION 5475E
SEE SCALE



PRELIMINARY
NOT FOR CONSTRUCTION



LEGEND

- IME COORDINATE SYSTEM
- TOPOGRAPHY
- UNKNOWN ACCESSIBILITY
- MAN ACCESSIBLE DEVELOPMENTS
- EQUIPMENT ACCESSIBLE DEVELOPMENTS
- INACCESSIBLE DEVELOPMENTS
- STOPE VOIDS
- NON-ARSENIC STOPES
- ARSENIC CHAMBERS AND STOPES
- CMS SURVEYS
- PITS
- BULKHEADS
- PILLARS

NOTES

1. GRID DISPLAYED IS IN IME AND SHOWN FOR INFORMATION ONLY.

DO NOT SCALE DRAWINGS

Revision/ Révision	Description/ Description	Date/ Date
1	ISSUED FOR TENDER WITH DOC #072	2014-02-12
0	ISSUED FOR TENDER WITH DOC #072	2014-01-31
A	ISSUED FOR TENDER WITH DOC #072	2014-01-24

Client/client
**PUBLIC WORKS
GOVERNMENT SERVICES
CANADA**

Project title/Titre du projet
**GIANT MINE
REMEDICATION PROJECT
YELLOWKNIFE, N.W.T.**

UNDERGROUND

Approved by/ Approuvé par
DTK

Designed by/ Concept par
CY

Drawn by/ Dessiné par
TAK

PWSC Project Manager/ Administrateur de Projets TFSGC
DAVE COLBOURNE

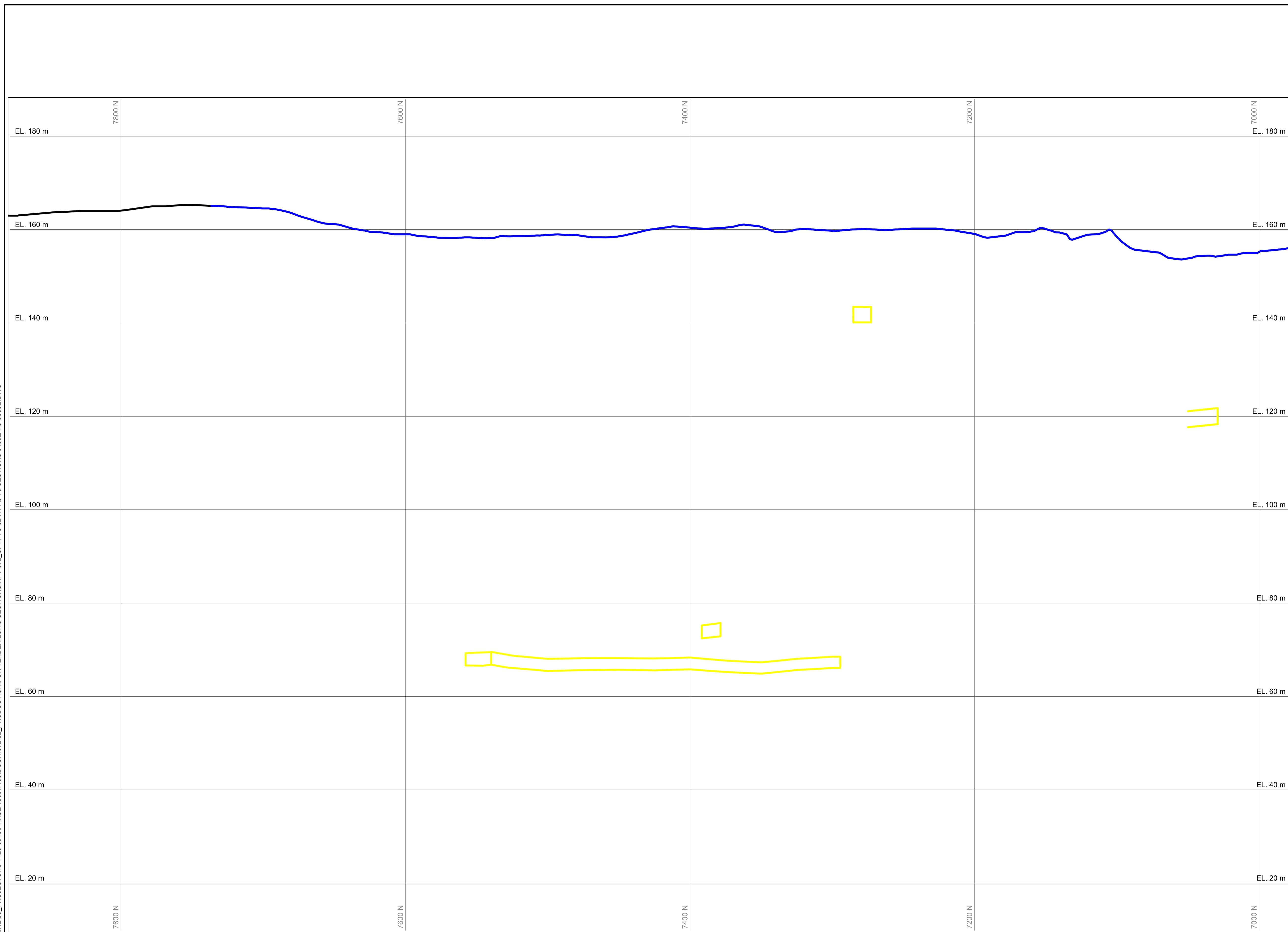
PWSC, Architectural and Engineering Resources Manager /
Ressources Architectural et de Directeur d'ingénierie, TFSGC

Client/client
PWSC

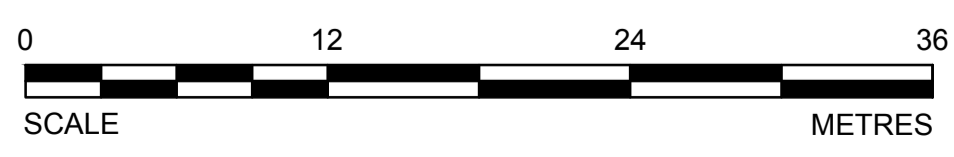
Drawing title/Titre du dessin

**A3-70 LONG SECTIONS
SURPAC LINEWORK
5500E**

Project No./No. du projet 13-1426-0010 DOC. #072	Sheet/ Feuille 46 OF 59	Revision no./ La Révision no. 1
--	---------------------------------------	--



SECTION 5500E
SEE SCALE



CADD FILE LOCN: N:\CLIENT\GIANT MINE\99_PROJECTS\13-1426-0010\PHASE 1000\103\DOC.#072\02_PRODUCTION\FOR TENDER\LONG SECTIONS\RPT-072_CF44 TO 52-R1-A3-70 SECTIONS 5450E TO 5650E.DWG

PRELIMINARY
NOT FOR CONSTRUCTION



LEGEND

- IME COORDINATE SYSTEM
- TOPOGRAPHY
- UNKNOWN ACCESSIBILITY
- MAN ACCESSIBLE DEVELOPMENTS
- EQUIPMENT ACCESSIBLE DEVELOPMENTS
- INACCESSIBLE DEVELOPMENTS
- STOPE VOIDS
- NON-ARSENIC STOPES
- ARSENIC CHAMBERS AND STOPES
- CMS SURVEYS
- PITS
- BULKHEADS
- PILLARS

NOTES

1. GRID DISPLAYED IS IN IME AND SHOWN FOR INFORMATION ONLY.

DO NOT SCALE DRAWINGS

Revision/ Révision	Description/ Description	Date/ Date
1	ISSUED FOR TENDER WITH DOC #072	2014-02-12
0	ISSUED FOR TENDER WITH DOC #072	2014-01-31
A	ISSUED FOR TENDER WITH DOC #072	2014-01-24

Client/client

**PUBLIC WORKS
GOVERNMENT SERVICES
CANADA**

Project title/Titre du projet
**GIANT MINE
REMEDIAION PROJECT
YELLOWKNIFE, N.W.T.**

UNDERGROUND

Approved by/ Approuvé par
DTK

Designed by/ Concept par
CY

Drawn by/ Dessiné par
TAK

PWSC Project Manager/ Administrateur de Projets TFSGC
DAVE COLBOURNE

PWSC, Architectural and Engineering Resources Manager/
Ressources Architectural et de Directeur d'ingénierie, TFSGC

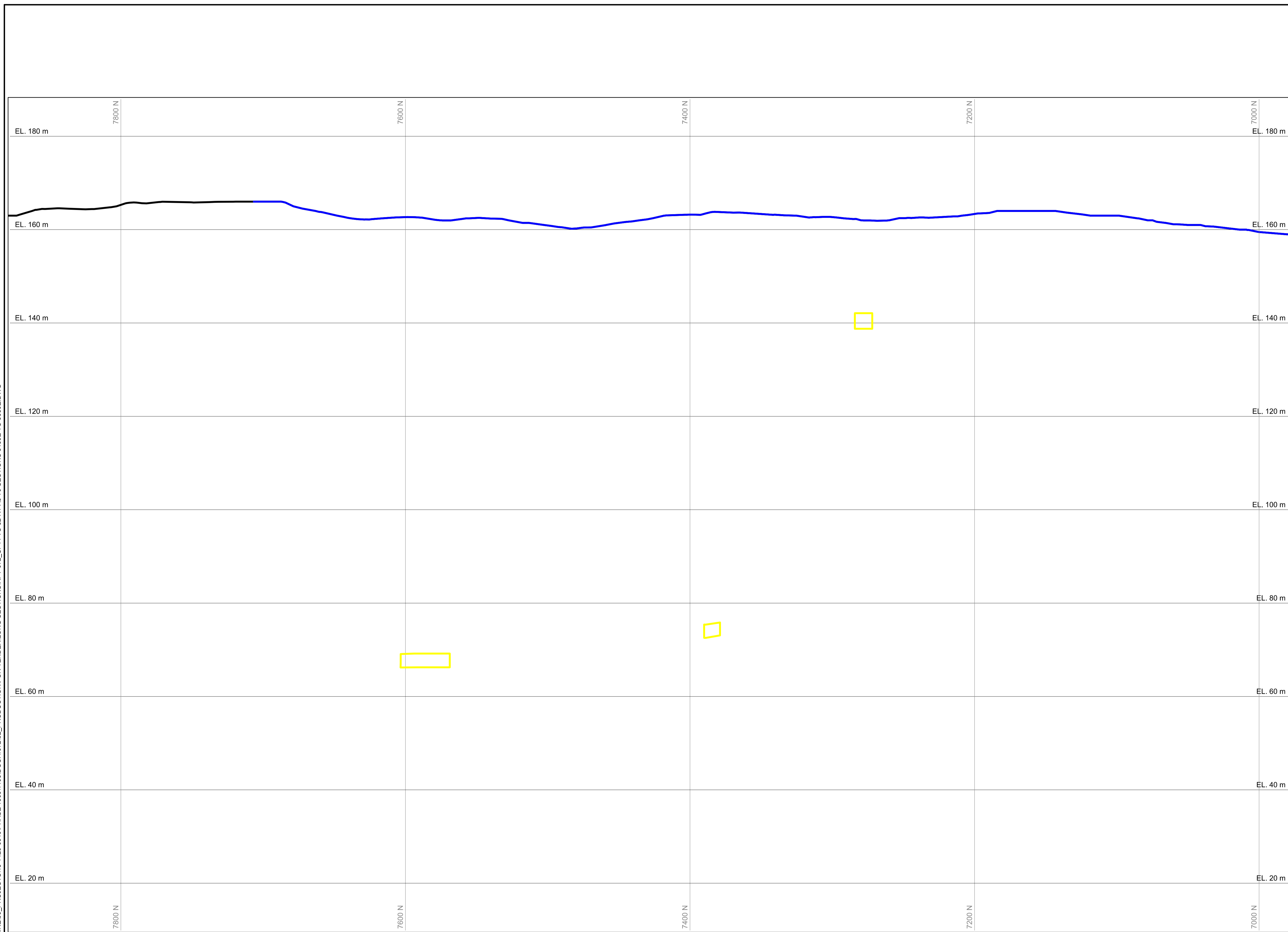
Client/client
PWSC

Drawing title/Titre du dessin

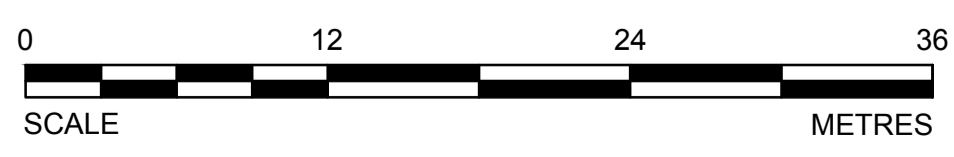
**A3-70 LONG SECTIONS
SURPAC LINEWORK
5525E**

Project No./No. du projet 13-1426-0010 DOC. #072	Sheet/ Feuille 47 OF 59	Revision no./ La Révision no. 1
--	---------------------------------------	--

CADD FILE LOCN: N:\CLIENT\GIANT MINE\99_PROJECTS\13-1426-0010\PHASE 1000\103\DOC.#072\02_PRODUCTION\FOR TENDER\LONG SECTIONS\RPT-072_CF44 TO 52-R1-A3-70 SECTIONS 5450E TO 5650E.DWG



SECTION 5525E
SEE SCALE



PRELIMINARY
NOT FOR CONSTRUCTION



LEGEND

- IME COORDINATE SYSTEM
- TOPOGRAPHY
- UNKNOWN ACCESSIBILITY
- MAN ACCESSIBLE DEVELOPMENTS
- EQUIPMENT ACCESSIBLE DEVELOPMENTS
- INACCESSIBLE DEVELOPMENTS
- STOPE VOIDS
- NON-ARSENIC STOPES
- ARSENIC CHAMBERS AND STOPES
- CMS SURVEYS
- PITS
- BULKHEADS
- PILLARS

NOTES

1. GRID DISPLAYED IS IN IME AND SHOWN FOR INFORMATION ONLY.

DO NOT SCALE DRAWINGS

Revision/	Description/	Date/Date
1	ISSUED FOR TENDER WITH DOC #072	2014-02-12
0	ISSUED FOR TENDER WITH DOC #072	2014-01-31
A	ISSUED FOR TENDER WITH DOC #072	2014-01-24

Client/client

**PUBLIC WORKS
GOVERNMENT SERVICES
CANADA**

Project title/Titre du projet
**GIANT MINE
REMEDIAION PROJECT
YELLOWKNIFE, N.W.T.**

UNDERGROUND

Approved by/Approve par
DTK

Designed by/Concept par
CY

Drawn by/Dessine par
TAK

PWSSC Project Manager/Administrateur de Projets TFSGC
DAVE COLBOURNE

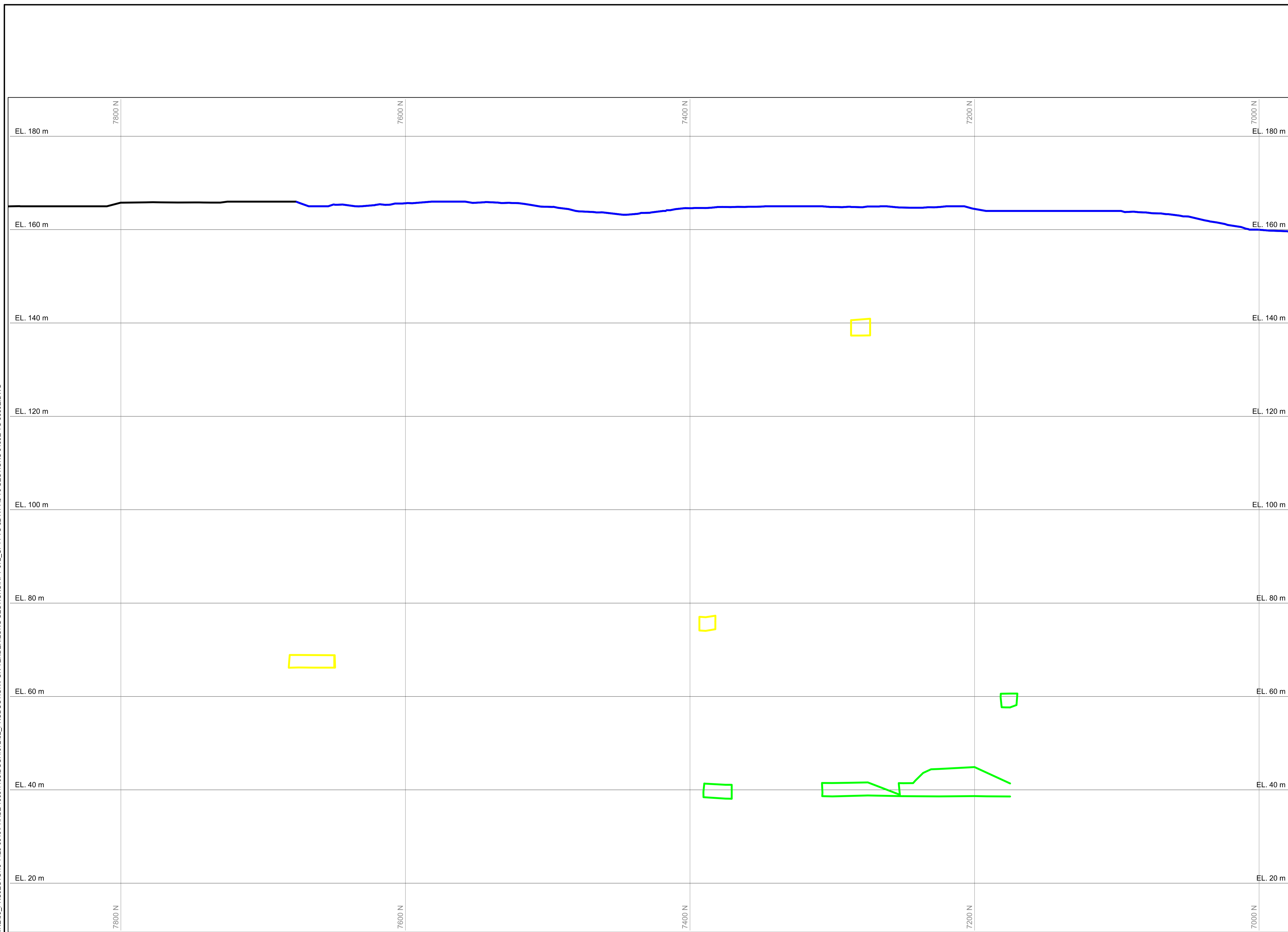
PWSSC, Architectural and Engineering Resources Manager/
Ressources Architectural et de Directeur d'ingénierie, TFSGC

Client/client
PWSSC

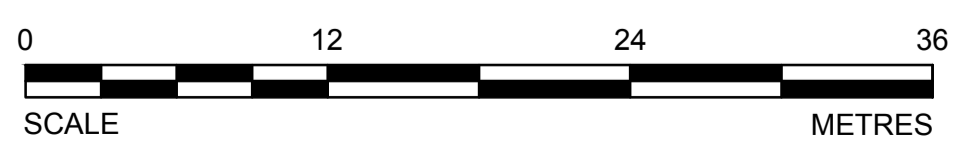
Drawing title/Titre du dessin

**A3-70 LONG SECTIONS
SURPAC LINEWORK
5550E**

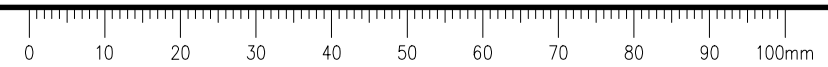
Project No./No. du projet 13-1426-0010 DOC. #072	Sheet/ Feuille 48 OF 59	Revision no./ La Révision no. 1
--	---------------------------------------	--



SECTION 5550E
SEE SCALE



CADD FILE LOCN: N:\CLIENT\GIANT MINE\99_PROJECTS\13-1426-0010\PHASE 1000\1103\DOC.#072\02_PRODUCTION\FOR TENDER\LONG SECTIONS\RPT-072_CF44 TO 52-R1-A3-70 SECTIONS 5450E TO 5650E.DWG



PRELIMINARY
NOT FOR CONSTRUCTION



LEGEND

- IME COORDINATE SYSTEM
- TOPOGRAPHY
- UNKNOWN ACCESSIBILITY
- MAN ACCESSIBLE DEVELOPMENTS
- EQUIPMENT ACCESSIBLE DEVELOPMENTS
- INACCESSIBLE DEVELOPMENTS
- STOPE VOIDS
- NON-ARSENIC STOPES
- ARSENIC CHAMBERS AND STOPES
- CMS SURVEYS
- PITS
- BULKHEADS
- PILLARS

NOTES

1. GRID DISPLAYED IS IN IME AND SHOWN FOR INFORMATION ONLY.

DO NOT SCALE DRAWINGS

Revision/ Révision	Description/ Description	Date/ Date
1	ISSUED FOR TENDER WITH DOC #072	2014-02-12
0	ISSUED FOR TENDER WITH DOC #072	2014-01-31
A	ISSUED FOR TENDER WITH DOC #072	2014-01-24

Client/client
**PUBLIC WORKS
GOVERNMENT SERVICES
CANADA**

Project title/Titre du projet
**GIANT MINE
REMEDATION PROJECT
YELLOWKNIFE, N.W.T.**

UNDERGROUND

Approved by/ Approuvé par

DTK

Designed by/ Concept par

CY

Drawn by/ Dessiné par

TAK

PWSSC Project Manager/ Administrateur de Projets TFSSC

DAVE COLBOURNE

PWSSC, Architectural and Engineering Resources Manager /
Ressources Architectural et de Directeur d'ingénierie, TFSSC

Client/client

PWSSC

Drawing title/Titre du dessin

**A3-70 LONG SECTIONS
SURPAC LINEWORK
5575E**

Project No./No. du projet

**13-1426-0010
DOC. #072**

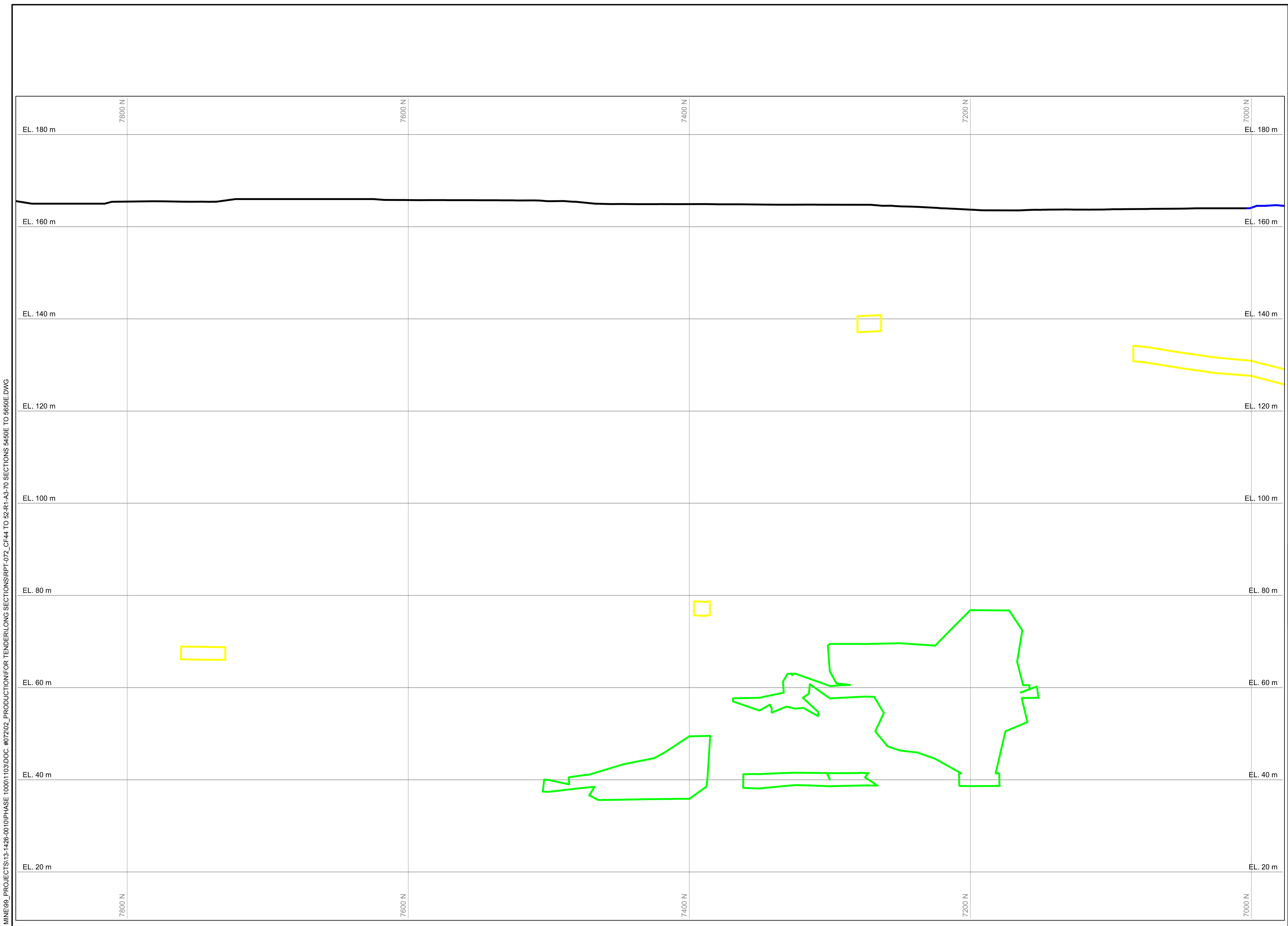
Sheet/ Feuille

**49
OF 59**

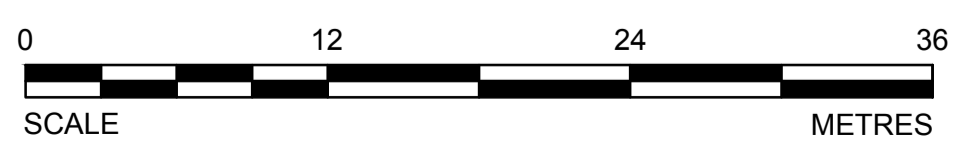
Revision no./
La Révision
no.

1

CADD FILE LCPN: N:\CLIENT\GIANT MINE\99_PROJECTS\13-1426-0010\PHASE 1000\1103\DOC.#072\02_PRODUTION\FOR TENDER\LONG SECTIONS\RPT-072_CF44 TO 52-R1-A3-70 SECTIONS 5450E TO 5650E.DWG



SECTION 5575E
SEE SCALE



PRELIMINARY
NOT FOR CONSTRUCTION



LEGEND

- 100% IME COORDINATE SYSTEM
- TOPOGRAPHY
- UNKNOWN ACCESSIBILITY
- MAN ACCESSIBLE DEVELOPMENTS
- EQUIPMENT ACCESSIBLE DEVELOPMENTS
- INACCESSIBLE DEVELOPMENTS
- SLOPE VOIDS
- NON-ARSENIC STOPE
- ARSENIC CHAMBERS AND STOPE
- CMS SURVEYS
- PITS
- BULKHEADS
- PILLARS

NOTES

1. GRID DISPLAYED IS IN IME AND SHOWN FOR INFORMATION ONLY.

DO NOT SCALE DRAWINGS

Revision/	Description/	Date/
Revisión/	Descripción/	Fecha/
1	ISSUED FOR TENDER WITH DOC #072	2014-02-12
0	ISSUED FOR TENDER WITH DOC #072	2014-01-31
A	ISSUED FOR TENDER WITH DOC #072	2014-01-24

Client/client

**PUBLIC WORKS
GOVERNMENT SERVICES
CANADA**

Project title/Titre du projet
**GIANT MINE
REMEDATION PROJECT
YELLOWKNIFE, N.W.T.**

UNDERGROUND

Approved by/Approve par
DTK

Designed by/Concept par
CY

Drawn by/Dessine par
TAK

PWSC Project Manager/Administrateur de Projets TFSGC
DAVE COLBOURNE

PWSC, Architectural and Engineering Resources Manager/
Ressources Architectural et de Directeur d'ingénierie, TFSGC

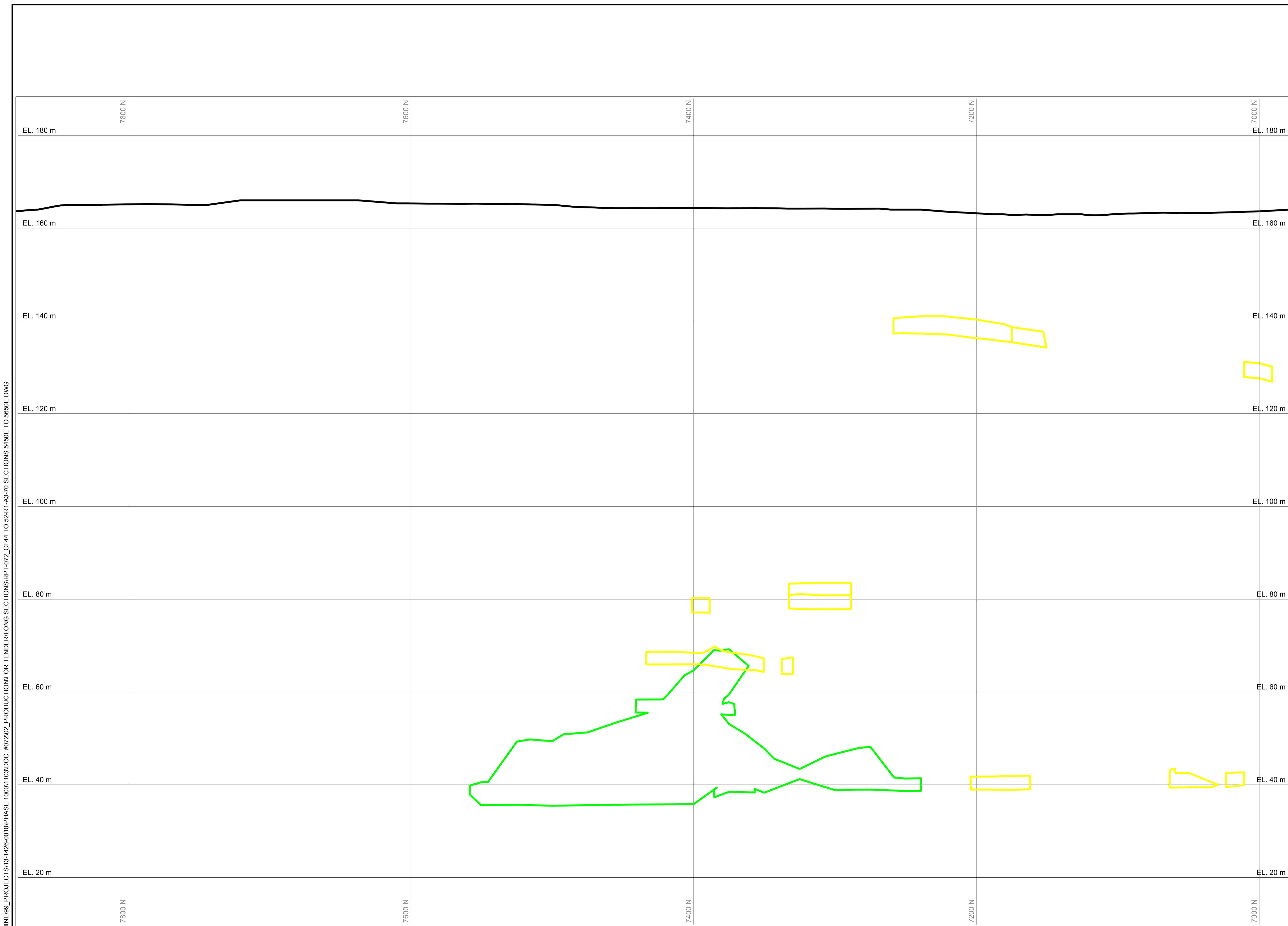
Client/client
PWSC

Drawing title/Titre du dessin

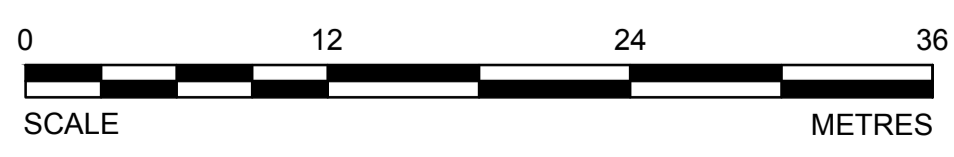
**A3-70 LONG SECTIONS
SURPAC LINEWORK
5600E**

Project No./No. du projet 13-1426-0010 DOC. #072	Sheet/ Feuille 50 OF 59	Revision no./ La Révision no. 1
--	---------------------------------------	--

CADD FILE LOCN: N:\CLIENT\GIANT MINE\99_PROJECTS\13-1426-0010\PHASE 1000\103\DOC.#072\02_PRODUCTION\FOR TENDER\LONG SECTIONS\RPT-072_CF44 TO 52-R1-A3-70 SECTIONS 5450E TO 5650E.DWG



SECTION 5600E
SEE SCALE



PRELIMINARY
NOT FOR CONSTRUCTION



LEGEND

- IME COORDINATE SYSTEM
- TOPOGRAPHY
- UNKNOWN ACCESSIBILITY
- MAN ACCESSIBLE DEVELOPMENTS
- EQUIPMENT ACCESSIBLE DEVELOPMENTS
- INACCESSIBLE DEVELOPMENTS
- STOPE VOIDS
- NON-ARSENIC STOPES
- ARSENIC CHAMBERS AND STOPES
- CMS SURVEYS
- PITS
- BULKHEADS
- PILLARS

NOTES

1. GRID DISPLAYED IS IN IME AND SHOWN FOR INFORMATION ONLY.

DO NOT SCALE DRAWINGS

Revision/	Description/	Date/
Revisión/	Descripción/	Fecha/
1	ISSUED FOR TENDER WITH DOC #072	2014-02-12
0	ISSUED FOR TENDER WITH DOC #072	2014-01-31
A	ISSUED FOR TENDER WITH DOC #072	2014-01-24

Client/client
**PUBLIC WORKS
GOVERNMENT SERVICES
CANADA**

Project title/Titre du projet
**GIANT MINE
REMIEDIATION PROJECT
YELLOWKNIFE, N.W.T.**

UNDERGROUND

Approved by/Approve par
DTK

Designed by/Concept par
CY

Drawn by/Dessine par
TAK


PWSSC Project Manager/Administrateur de Projets TFSSC
DAVE COLBOURNE

PWSSC, Architectural and Engineering Resources Manager/
Ressources Architectural et de Directeur d'ingénierie, TFSSC

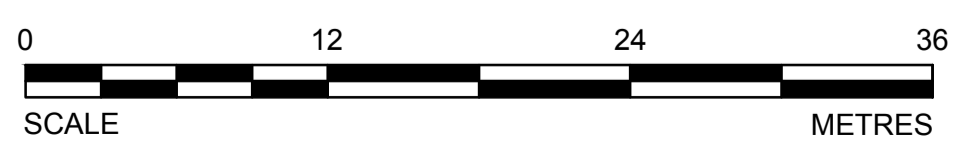
Client/client
PWSSC

Drawing title/Titre du dessin
**A3-70 LONG SECTIONS
SURPAC LINEWORK
5625E**

Project No./No. du projet 13-1426-0010 DOC. #072	Sheet/ Feuille 51 OF 59	Revision no./ La Révision no. 1
--	---------------------------------------	--



SECTION 5625E
SEE SCALE



CADD FILE LOCN: N:\CLIENT\GIANT MINE\99_PROJECTS\13-1426-0010\PHASE 1000\1103\DOC.#072\02_PRODUCTION\FOR TENDER\LONG SECTIONS\RPT-072_CF44 TO 52-R1-A3-70 SECTIONS 5450E TO 5650E.DWG

PRELIMINARY
NOT FOR CONSTRUCTION



LEGEND

- IME COORDINATE SYSTEM
- TOPOGRAPHY
- UNKNOWN ACCESSIBILITY
- MAN ACCESSIBLE DEVELOPMENTS
- EQUIPMENT ACCESSIBLE DEVELOPMENTS
- INACCESSIBLE DEVELOPMENTS
- SLOPE VOIDS
- NON-ARSENIC STOPES
- ARSENIC CHAMBERS AND STOPES
- CMS SURVEYS
- PITS
- BULKHEADS
- PILLARS

NOTES

1. GRID DISPLAYED IS IN IME AND SHOWN FOR INFORMATION ONLY.

DO NOT SCALE DRAWINGS

Revision/	Description/	Date/
Revisión/	Descripción/	Fecha/
1	ISSUED FOR TENDER WITH DOC #072	2014-02-12
0	ISSUED FOR TENDER WITH DOC #072	2014-01-31
A	ISSUED FOR TENDER WITH DOC #072	2014-01-24

Client/client

**PUBLIC WORKS
GOVERNMENT SERVICES
CANADA**

Project title/Titre du projet
**GIANT MINE
REMEDIAION PROJECT
YELLOWKNIFE, N.W.T.**

UNDERGROUND

Approved by/Approve par
DTK

Designed by/Concept par
CY

Drawn by/Dessine par
TAK

PWSC Project Manager/Administrateur de Projets TFSGC
DAVE COLBOURNE

PWSC, Architectural and Engineering Resources Manager/
Ressources Architectural et de Directeur d'ingénierie, TFSGC

Client/client
PWSC

Drawing title/Titre du dessin

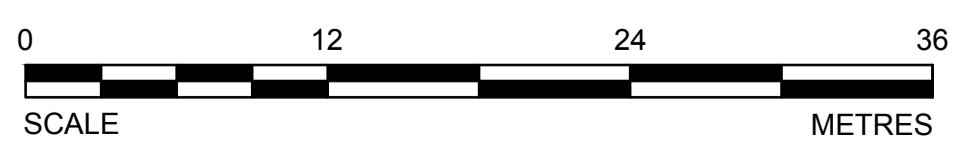
**A3-70 LONG SECTIONS
SURPAC LINEWORK
5650E**

Project No./No. du projet 13-1426-0010 DOC. #072	Sheet/ Feuille 52 OF 59	Revision no./ La Révision no. 1
--	---------------------------------------	--

CADD FILE LOCN: N:\CLIENT\GIANT MINE\99_PROJECTS\13-1426-0010\PHASE 1000\103\DOC.#072\02_PRODUCTION\FOR TENDER\LONG SECTIONS\RPT-072_CF44 TO 52-R1-A3-70 SECTIONS 5450E TO 5650E.DWG



SECTION 5650E
SEE SCALE



PRELIMINARY
NOT FOR CONSTRUCTION



LEGEND

- IME COORDINATE SYSTEM
- TOPOGRAPHY
- UNKNOWN ACCESSIBILITY
- MAN ACCESSIBLE DEVELOPMENTS
- EQUIPMENT ACCESSIBLE DEVELOPMENTS
- INACCESSIBLE DEVELOPMENTS
- SLOPE VOIDS
- NON-ARSENIC STOPES
- ARSENIC CHAMBERS AND STOPES
- CMS SURVEYS
- PITS
- BULKHEADS
- PILLARS

NOTES

1. GRID DISPLAYED IS IN IME AND SHOWN FOR INFORMATION ONLY.

DO NOT SCALE DRAWINGS

Revision/	Description/	Date/Date
1	ISSUED FOR TENDER WITH DOC #072	2014-02-12
0	ISSUED FOR TENDER WITH DOC #072	2014-01-31
A	ISSUED FOR TENDER WITH DOC #072	2014-01-24

Client/client

**PUBLIC WORKS
GOVERNMENT SERVICES
CANADA**

Project title/Titre du projet
**GIANT MINE
REMEDIAION PROJECT
YELLOWKNIFE, N.W.T.**

UNDERGROUND

Approved by/Approve par
DTK

Designed by/Concept par
CY

Drawn by/Dessine par
TAK

PWSCC Project Manager/Administrateur de Projets TFSGC
DAVE COLBOURNE

PWSCC, Architectural and Engineering Resources Manager/
Ressources Architectural et de Directeur d'ingénierie, TFSGC

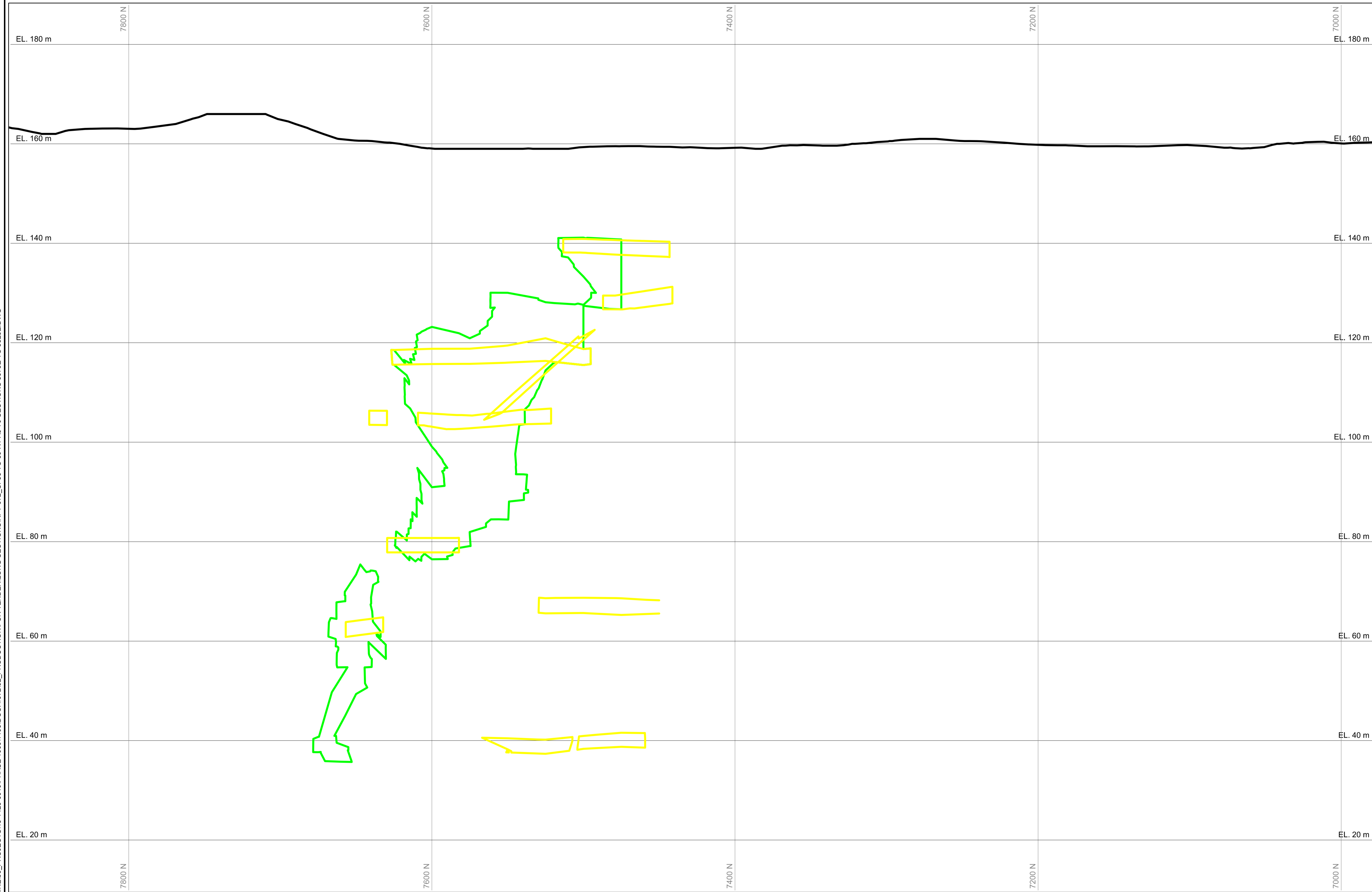
Client/client
PWSCC

Drawing title/Titre du dessin

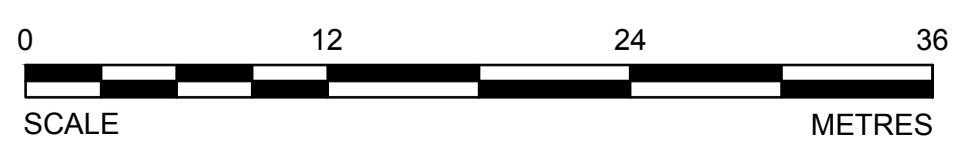
**A3-70 LONG SECTIONS
SURPAC LINEWORK
5675E**

Project No./No. du projet 13-1426-0010 DOC. #072	Sheet/ Feuille 53 OF 59	Revision no./ La Révision no. 1
--	---------------------------------------	--

CADD FILE LOCN: N:\CLIENT\GIANT MINE\99_PROJECTS\13-1426-0010\PHASE 1000\103\DOC.#072\02_PRODUCTION\FOR TENDER\LONG SECTIONS\RPT-072_CF53 TO 59-R1-A3-70 SECTIONS 5675E TO 5825E.DWG



SECTION 5675E
SEE SCALE



PRELIMINARY
NOT FOR CONSTRUCTION



LEGEND

- IME COORDINATE SYSTEM
- TOPOGRAPHY
- UNKNOWN ACCESSIBILITY
- MAN ACCESSIBLE DEVELOPMENTS
- EQUIPMENT ACCESSIBLE DEVELOPMENTS
- INACCESSIBLE DEVELOPMENTS
- SLOPE VOIDS
- NON-ARSENIC STOPES
- ARSENIC CHAMBERS AND STOPES
- CMS SURVEYS
- PITS
- BULKHEADS
- PILLARS

NOTES

1. GRID DISPLAYED IS IN IME AND SHOWN FOR INFORMATION ONLY.

DO NOT SCALE DRAWINGS

Revision/ Révision	Description/ Description	Date/ Date
1	ISSUED FOR TENDER WITH DOC #072	2014-02-12
0	ISSUED FOR TENDER WITH DOC #072	2014-01-31
A	ISSUED FOR TENDER WITH DOC #072	2014-01-24

Client/client

**PUBLIC WORKS
GOVERNMENT SERVICES
CANADA**

Project title/Titre du projet
**GIANT MINE
REMIEDIATION PROJECT
YELLOWKNIFE, N.W.T.**

UNDERGROUND

Approved by/ Approuvé par
DTK

Designed by/ Concept par
CY

Drawn by/ Dessiné par
TAK

PWSC Project Manager/ Administrateur de Projets TFSGC
DAVE COLBOURNE

PWSC, Architectural and Engineering Resources Manager/
Ressources Architectural et de Directeur d'ingénierie, TFSGC

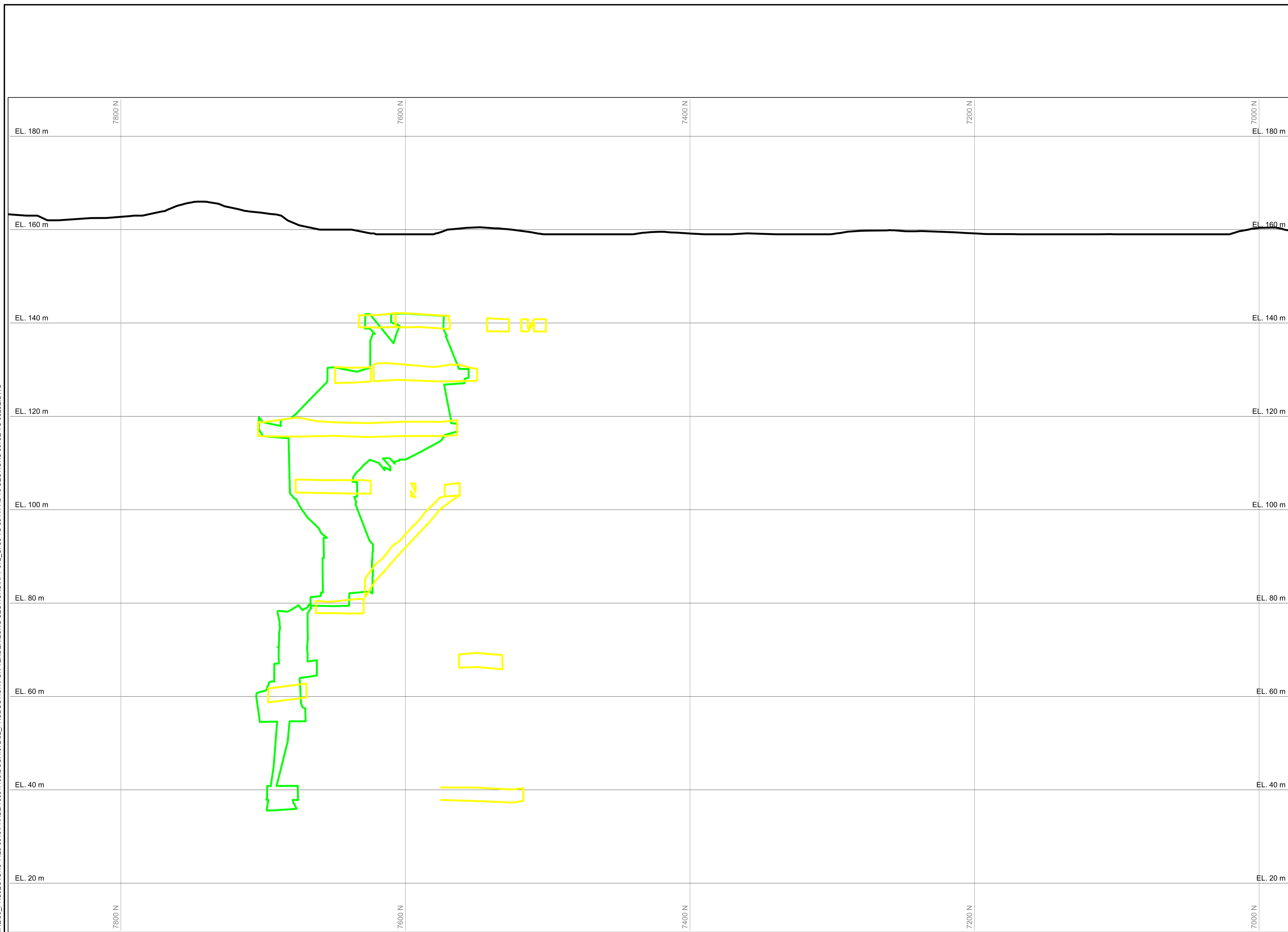
Client/client
PWSC

Drawing title/Titre du dessin

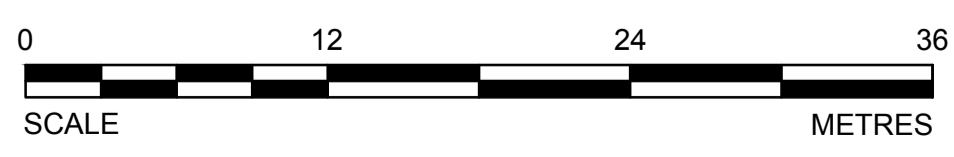
**A3-70 LONG SECTIONS
SURPAC LINEWORK
5700E**

Project No./No. du projet 13-1426-0010 DOC. #072	Sheet/ Feuille 54 OF 59	Revision no./ La Révision no. 1
--	---------------------------------------	--

CADD FILE LOCN: N:\CLIENT\GIANT MINE\99_PROJECTS\13-1426-0010\PHASE 1000\1103\DOC.#072\02_PRODUCTION\FOR TENDER\LONG SECTIONS\RPT-072_CF53 TO 59-R1-A3-70 SECTIONS 5675E TO 5825E.DWG



SECTION 5700E
SEE SCALE



PRELIMINARY
NOT FOR CONSTRUCTION



LEGEND

- IME COORDINATE SYSTEM
- TOPOGRAPHY
- UNKNOWN ACCESSIBILITY
- MAN ACCESSIBLE DEVELOPMENTS
- EQUIPMENT ACCESSIBLE DEVELOPMENTS
- INACCESSIBLE DEVELOPMENTS
- STOPE VOIDS
- NON-ARSENIC STOPES
- ARSENIC CHAMBERS AND STOPES
- CMS SURVEYS
- PITS
- BULKHEADS
- PILLARS

NOTES

1. GRID DISPLAYED IS IN IME AND SHOWN FOR INFORMATION ONLY.

DO NOT SCALE DRAWINGS

Revision/	Description/	Date/Date
1	ISSUED FOR TENDER WITH DOC #072	2014-02-12
0	ISSUED FOR TENDER WITH DOC #072	2014-01-31
A	ISSUED FOR TENDER WITH DOC #072	2014-01-24

Client/client

**PUBLIC WORKS
GOVERNMENT SERVICES
CANADA**

Project title/Titre du projet
**GIANT MINE
REMEDIAION PROJECT
YELLOWKNIFE, N.W.T.**

UNDERGROUND

Approved by/Approve par
DTK

Designed by/Concept par
CY

Drawn by/Dessine par
TAK

PWSC Project Manager/Administrateur de Projets TFSGC
DAVE COLBOURNE

PWSC, Architectural and Engineering Resources Manager/
Ressources Architectural et de Directeur d'ingénierie, TFSGC


Client/client
PWSC

Drawing title/Titre du dessin

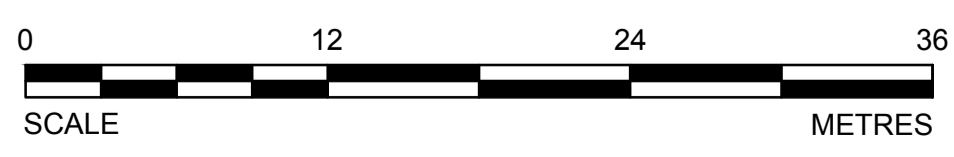
**A3-70 LONG SECTIONS
SURPAC LINEWORK
5725E**

Project No./No. du projet 13-1426-0010 DOC. #072	Sheet/ Feuille 55 OF 59	Revision no./ La Révision no. 1
--	---------------------------------------	--

CADD FILE LOCN: N:\CLIENT\GIANT MINE\99_PROJECTS\13-1426-0010\PHASE 1000\103\DOC.#072\02_PRODUTION\FOR TENDER\LONG SECTIONS\RPT-072_CF53 TO 59-R1-A3-70 SECTIONS 5675E TO 5825E.DWG



SECTION 5725E
SEE SCALE



PRELIMINARY
NOT FOR CONSTRUCTION



LEGEND

- IME COORDINATE SYSTEM
- TOPOGRAPHY
- UNKNOWN ACCESSIBILITY
- MAN ACCESSIBLE DEVELOPMENTS
- EQUIPMENT ACCESSIBLE DEVELOPMENTS
- INACCESSIBLE DEVELOPMENTS
- SLOPE VOIDS
- NON-ARSENIC SLOPES
- ARSENIC CHAMBERS AND SLOPES
- CMS SURVEYS
- PITS
- BULKHEADS
- PILLARS

NOTES

1. GRID DISPLAYED IS IN IME AND SHOWN FOR INFORMATION ONLY.

DO NOT SCALE DRAWINGS

Revision/	Description/	Date/Date
1	ISSUED FOR TENDER WITH DOC #072	2014-02-12
0	ISSUED FOR TENDER WITH DOC #072	2014-01-31
A	ISSUED FOR TENDER WITH DOC #072	2014-01-24

Client/client

**PUBLIC WORKS
GOVERNMENT SERVICES
CANADA**

Project title/Titre du projet
**GIANT MINE
REMEDIAION PROJECT
YELLOWKNIFE, N.W.T.**

UNDERGROUND

Approved by/Approve par

DTK

Designed by/Concept par

CY

Drawn by/Dessine par

TAK

PWSC Project Manager/Administrateur de Projets TFSGC

DAVE COLBOURNE

PWSC, Architectural and Engineering Resources Manager /
Ressources Architectural et de Directeur d'ingénierie, TFSGC

Client/client

PWSC

Drawing title/Titre du dessin

**A3-70 LONG SECTIONS
SURPAC LINEWORK
5750E**

Project No./No. du projet

**13-1426-0010
DOC. #072**

Sheet/ Feuille

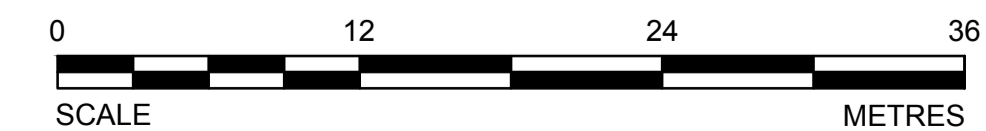
**56
OF 59**

Revision no./
La Révision
no.

1

CADD FILE LOCN: N:\CLIENT\GIANT MINE\99_PROJECTS\13-1426-0010\PHASE 1000\103\DOC.#072\02_PRODUCTION\FOR TENDER\LONG SECTIONS\RPT-072_CF53 TO 59-R1-A3-70 SECTIONS 5675E TO 5825E.DWG

SECTION 5750E
SEE SCALE



PRELIMINARY
NOT FOR CONSTRUCTION



LEGEND

- IME COORDINATE SYSTEM
- TOPOGRAPHY
- UNKNOWN ACCESSIBILITY
- MAN ACCESSIBLE DEVELOPMENTS
- EQUIPMENT ACCESSIBLE DEVELOPMENTS
- INACCESSIBLE DEVELOPMENTS
- STOPE VOIDS
- NON-ARSENIC STOPES
- ARSENIC CHAMBERS AND STOPES
- CMS SURVEYS
- PITS
- BULKHEADS
- PILLARS

NOTES

1. GRID DISPLAYED IS IN IME AND SHOWN FOR INFORMATION ONLY.

DO NOT SCALE DRAWINGS

Revision/	Description/	Date/
Revisión/	Descripción/	Fecha/
1	ISSUED FOR TENDER WITH DOC #072	2014-02-12
0	ISSUED FOR TENDER WITH DOC #072	2014-01-31
A	ISSUED FOR TENDER WITH DOC #072	2014-01-24

Client/client

**PUBLIC WORKS
GOVERNMENT SERVICES
CANADA**

Project title/Titre du projet
**GIANT MINE
REMEDIAION PROJECT
YELLOWKNIFE, N.W.T.**

UNDERGROUND

Approved by/Approve par
DTK

Designed by/Concept par
CY

Drawn by/Dessine par
TAK

PWSC Project Manager/Administrateur de Projets TFSGC
DAVE COLBOURNE

PWSC, Architectural and Engineering Resources Manager/
Ressources Architectural et de Directeur d'ingénierie, TFSGC

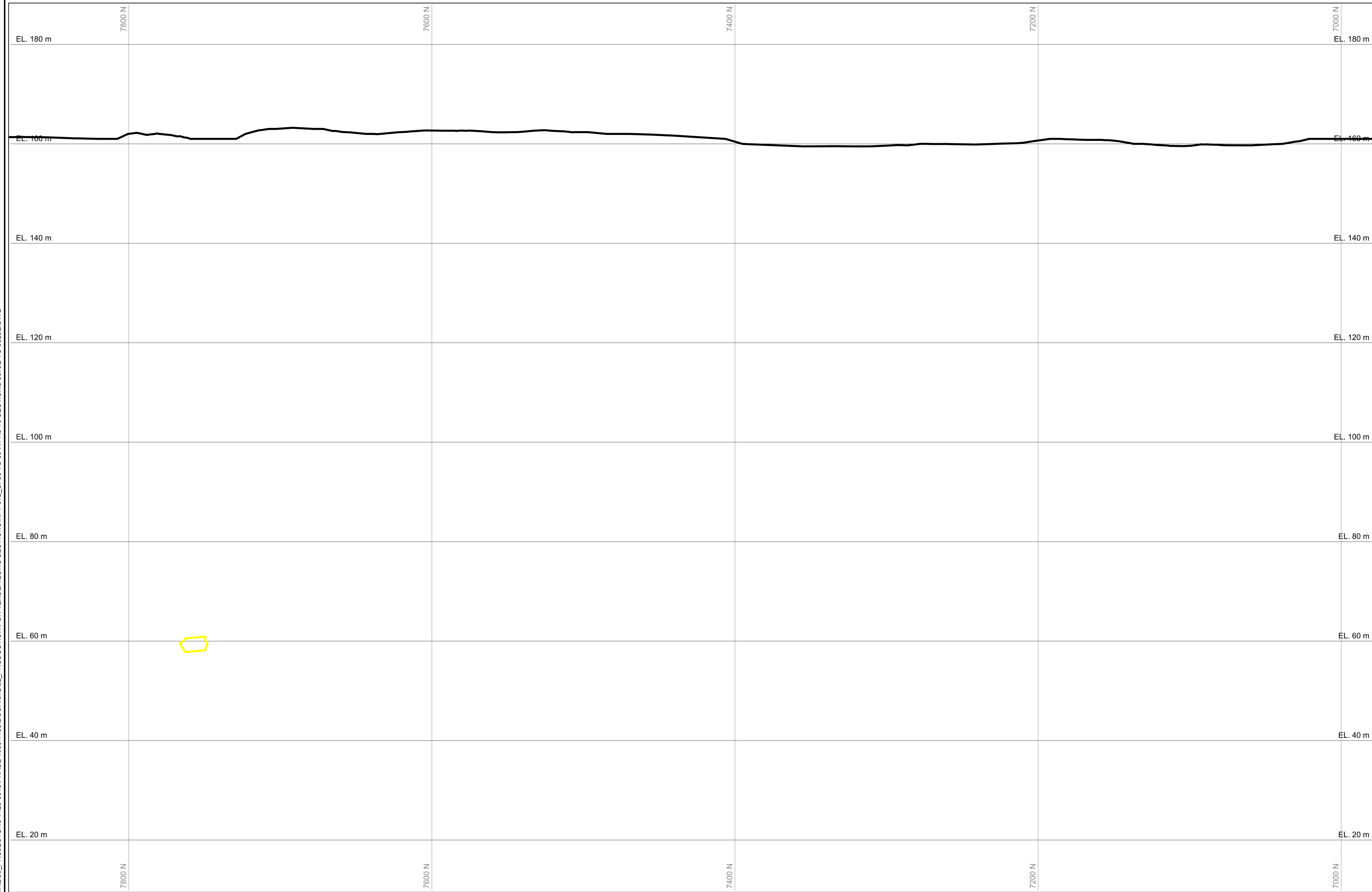
Client/client
PWSC

Drawing title/Titre du dessin

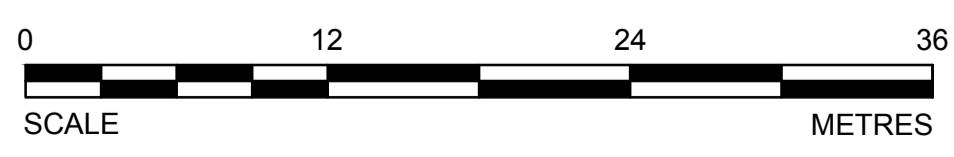
**A3-70 LONG SECTIONS
SURPAC LINEWORK
5775E**

Project No./No. du projet 13-1426-0010 DOC. #072	Sheet/ Feuille 57 OF 59	Revision no./ La Révision no. 1
--	---------------------------------------	--

CADD FILE LOCN: N:\CLIENT\GIANT MINE\99_PROJECTS\13-1426-0010\PHASE 1000\103\DOC.#072\02_PRODUCTION\FOR TENDER\LONG SECTIONS\RPT-072_CF53 TO 59-R1-A3-70 SECTIONS 5675E TO 5825E.DWG



SECTION 5775E
SEE SCALE



PRELIMINARY
NOT FOR CONSTRUCTION



LEGEND

- 100% IME COORDINATE SYSTEM
- TOPOGRAPHY
- UNKNOWN ACCESSIBILITY
- MAN ACCESSIBLE DEVELOPMENTS
- EQUIPMENT ACCESSIBLE DEVELOPMENTS
- INACCESSIBLE DEVELOPMENTS
- STOPE VOIDS
- NON-ARSENIC STOPES
- ARSENIC CHAMBERS AND STOPES
- CMS SURVEYS
- PITS
- BULKHEADS
- PILLARS

NOTES

1. GRID DISPLAYED IS IN IME AND SHOWN FOR INFORMATION ONLY.

DO NOT SCALE DRAWINGS

Revision/	Description/	Date/Date
1	ISSUED FOR TENDER WITH DOC #072	2014-02-12
0	ISSUED FOR TENDER WITH DOC #072	2014-01-31
A	ISSUED FOR TENDER WITH DOC #072	2014-01-24

Client/client

**PUBLIC WORKS
GOVERNMENT SERVICES
CANADA**

Project title/Titre du projet
**GIANT MINE
REMEDIAION PROJECT
YELLOWKNIFE, N.W.T.**

UNDERGROUND

Approved by/Approve par
DTK

Designed by/Concept par
CY

Drawn by/Dessine par
TAK

PWSSC Project Manager/Administrateur de Projets TFSGC
DAVE COLBOURNE

PWSSC, Architectural and Engineering Resources Manager/
Ressources Architectural et de Directeur d'ingénierie, TFSGC

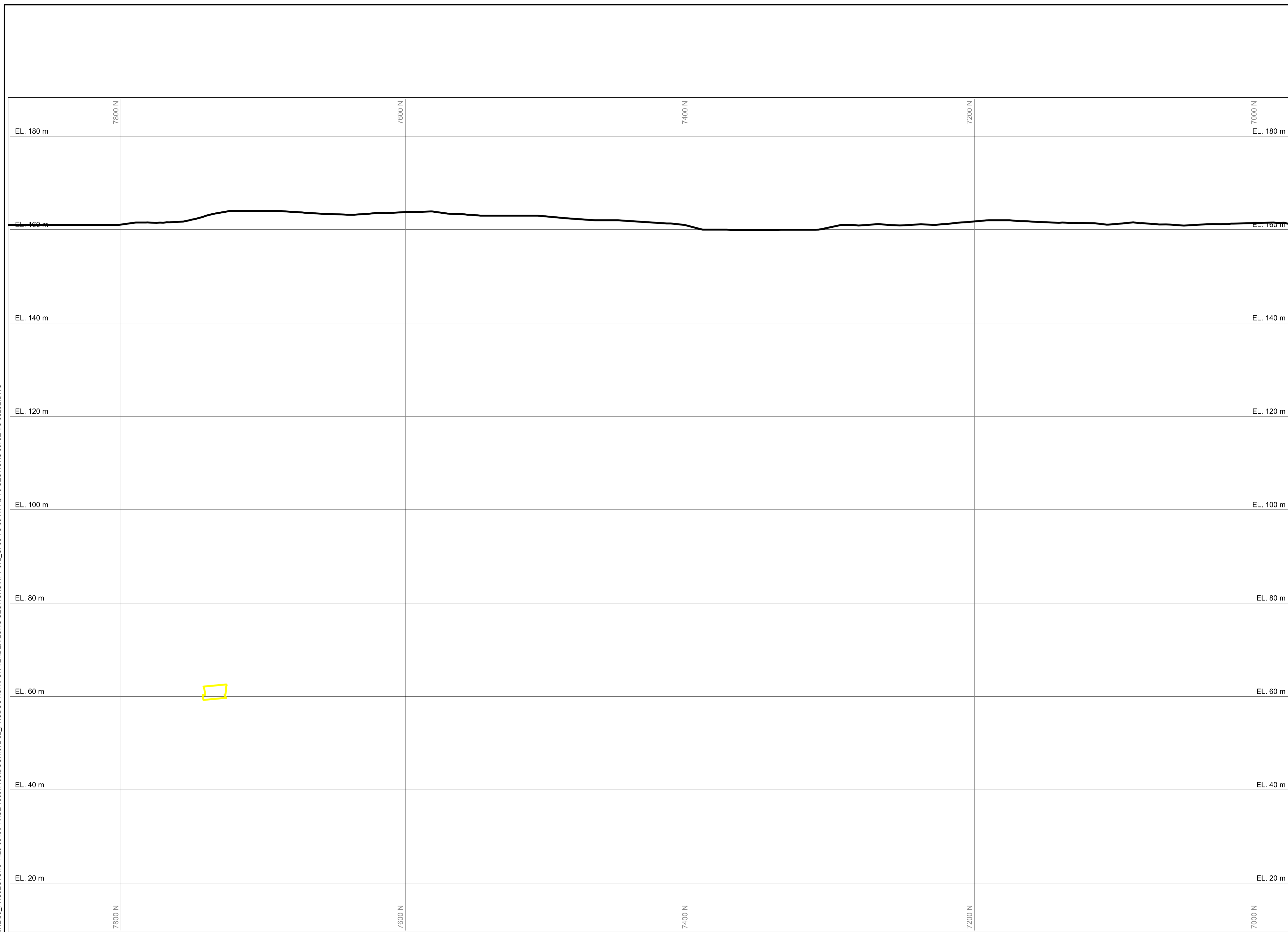
Client/client
PWSSC

Drawing title/Titre du dessin

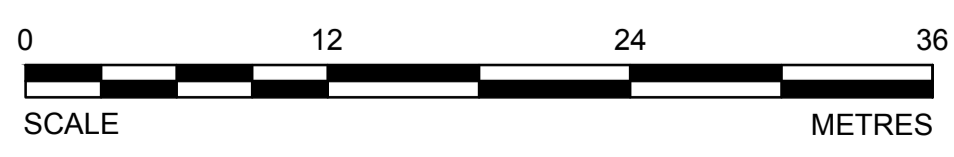
**A3-70 LONG SECTIONS
SURPAC LINEWORK
5800E**

Project No./No. du projet 13-1426-0010 DOC. #072	Sheet/ Feuille 58 OF 59	Revision no./ La Révision no. 1
--	---------------------------------------	--

CADD FILE LOCN: N:\CLIENT\GIANT MINE\99_PROJECTS\13-1426-0010\PHASE 1000\103\DOC.#072\02_PRODUCTION\FOR TENDER\LONG SECTIONS\RPT-072_CF53 TO 59-R1-A3-70 SECTIONS 5675E TO 5825E.DWG



SECTION 5800E
SEE SCALE



PRELIMINARY
NOT FOR CONSTRUCTION



LEGEND

- 100% — IME COORDINATE SYSTEM
- TOPOGRAPHY
- UNKNOWN ACCESSIBILITY
- MAN ACCESSIBLE DEVELOPMENTS
- EQUIPMENT ACCESSIBLE DEVELOPMENTS
- INACCESSIBLE DEVELOPMENTS
- SLOPE VOIDS
- NON-ARSENIC STOPES
- ARSENIC CHAMBERS AND STOPES
- CMS SURVEYS
- PITS
- BULKHEADS
- PILLARS

NOTES

1. GRID DISPLAYED IS IN IME AND SHOWN FOR INFORMATION ONLY.

DO NOT SCALE DRAWINGS

Revision/	Description/	Date/Date
1	ISSUED FOR TENDER WITH DOC #072	2014-02-12
0	ISSUED FOR TENDER WITH DOC #072	2014-01-31
A	ISSUED FOR TENDER WITH DOC #072	2014-01-24

Client/client

**PUBLIC WORKS
GOVERNMENT SERVICES
CANADA**

Project title/Titre du projet
**GIANT MINE
REMEDIAION PROJECT
YELLOWKNIFE, N.W.T.**

UNDERGROUND

Approved by/Approve par
DTK

Designed by/Concept par
CY

Drawn by/Dessine par
TAK

PWSSC Project Manager/Administrateur de Projets TFSGC
DAVE COLBOURNE

PWSSC, Architectural and Engineering Resources Manager/
Ressources Architectural et de Directeur d'ingénierie, TFSGC

Client/client

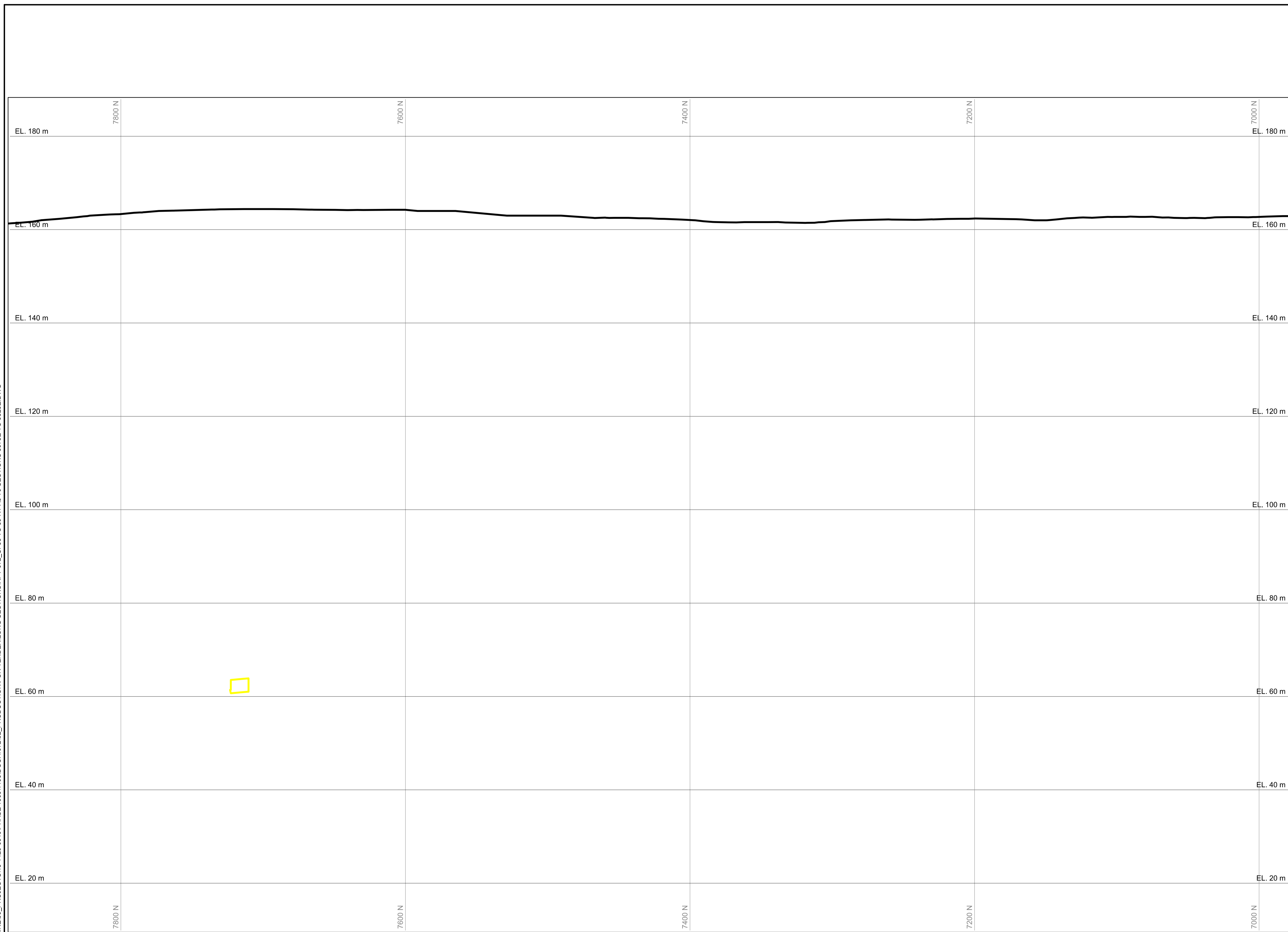
PWSSC

Drawing title/Titre du dessin

**A3-70 LONG SECTIONS
SURPAC LINEWORK
5825E**

Project No./No. du projet 13-1426-0010 DOC. #072	Sheet/ Feuille 59 OF 59	Revision no./ La Révision no. 1
--	---------------------------------------	--

CADD FILE LOCN: N:\CLIENT\GIANT MINE\99_PROJECTS\13-1426-0010\PHASE 1000\103\DOC.#072\02_PRODUCTION\FOR TENDER\LONG SECTIONS\RPT-072_CF53 TO 59-R1-A3-70 SECTIONS 5675E TO 5825E.DWG



SECTION 5825E
SEE SCALE

