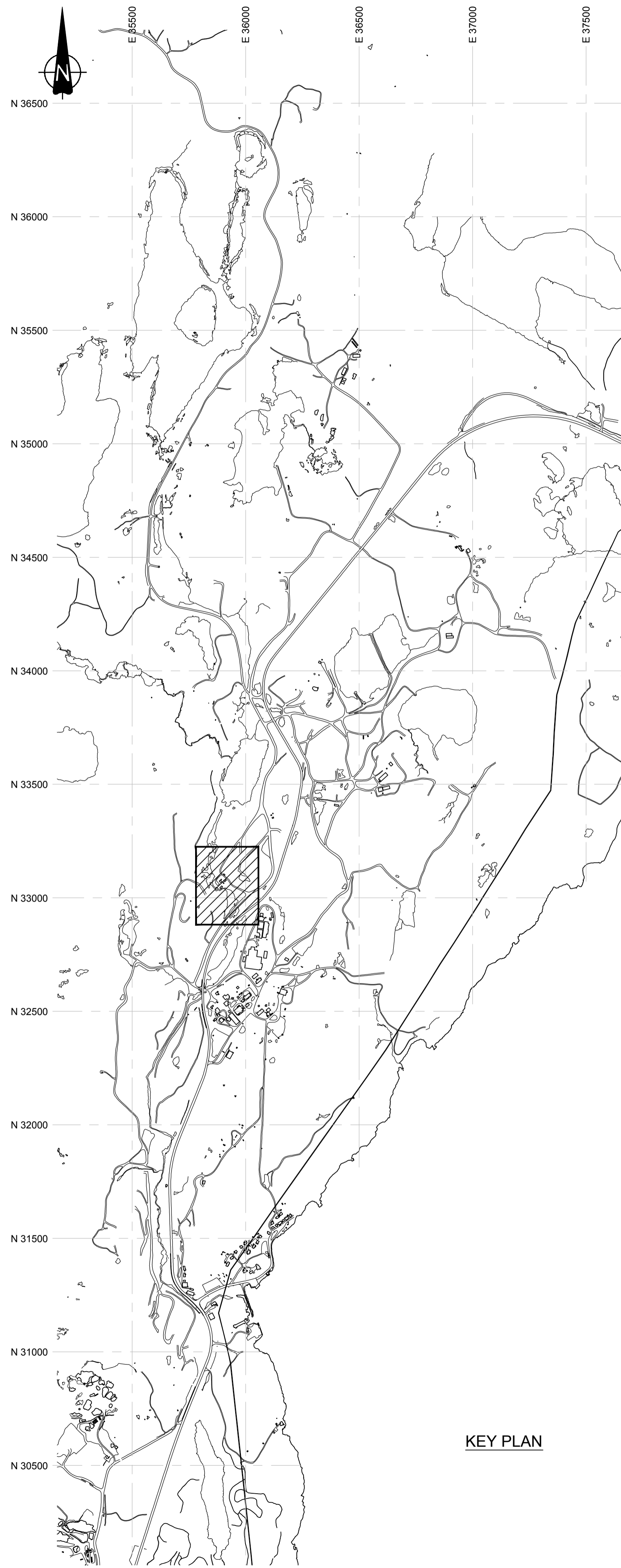


Saved by: Klassen, Tyler

Plotted on: February 7, 2014

CADD FILE LOCN: N:\CLIENT\GIANT MINE\99_PROJECTS\13-1426-00\10\PHASE 1000\1103\DOC.#066\02_PRODUCTION\FOR TENDER\RPT-066_CFO0-R1 - KEY PLAN.DWG



KEY PLAN

LIST OF DRAWINGS

DRAWING NUMBER	REVISION NUMBER	TITLE OF DRAWING
RPT-066_CFO0-R1	1	KEY PLAN
RPT-066_CFO1-R1	1	UG LEVEL PLAN - B1-18 - 1ST LEVEL
RPT-066_CFO2-R1	1	UG LEVEL PLAN - B1-18 - 1ST LEVEL - SURFACE FEATURES
RPT-066_CFO3-R1	1	UG LEVEL PLAN - B1-18 - 1ST LEVEL - AERIAL
RPT-066_CFO4-R1	1	UG LEVEL PLAN - B1-18 - ALL LEVELS - BOREHOLES V16
RPT-066_CFO5-R1	1	UG LEVEL PLAN - B1-18 - ALL LEVELS - BHOLES + SURF. FEATURES
RPT-066_CFO6-R1	1	UG LEVEL PLAN - B1-18 - ALL LEVELS - BHOLE + AERIAL
RPT-066_CFO7-R1	1	UG LEVEL PLAN - B1-18 - 1ST LEVEL - BARRICADE LAYOUT
RPT-066_CFO8-R1	1	UG LEVEL PLAN - B1-18 - 1ST LEVEL - CROWN PILLAR THICKNESS
RPT-066_CFO9-R1	1	UG LEVEL PLAN - B1-18 - 1ST LEVEL - SCANNED LEVEL PLANS
RPT-066_CFO10-R1	1	UG LEVEL PLAN - B1-18 - 1ST LEVEL - CAMERA LOCATIONS
RPT-066_CFO11-R1	1	UG LEVEL PLAN - B1-18 - ALL LEVELS - SECTION LOCATIONS
RPT-066_CFO12-R1	1	B1-18 AREA - SECTION 400S
RPT-066_CFO13-R1	1	B1-18 AREA - SECTION 375S
RPT-066_CFO14-R1	1	B1-18 AREA - SECTION 350S
RPT-066_CFO15-R1	1	B1-18 AREA - SECTION 325S
RPT-066_CFO16-R1	1	B1-18 AREA - SECTION 300S
RPT-066_CFO17-R1	1	B1-18 AREA - SECTION 275S
RPT-066_CFO18-R1	1	B1-18 AREA - SECTION 250S
RPT-066_CFO19-R1	1	B1-18 AREA - SECTION 225S
RPT-066_CFO20-R1	1	B1-18 AREA - SECTION 200S
RPT-066_CFO21-R1	1	B1-18 AREA - SECTION 175S
RPT-066_CFO22-R1	1	B1-18 AREA - SECTION 150S
RPT-066_CFO23-R1	1	B1-18 AREA - SECTION 125S
RPT-066_CFO24-R1	1	B1-18 AREA - SECTION 100S
RPT-066_CFO25-R1	1	B1-18 AREA - SECTION 075S
RPT-066_CFO26-R1	1	B1-18 AREA - SECTION 050S
RPT-066_CFO27-R1	1	B1-18 AREA - SECTION 025S
RPT-066_CFO28-R1	1	B1-18 AREA - SECTION 00N
RPT-066_CFO29-R1	1	B1-18 AREA - SECTION 025N
RPT-066_CFO30-R1	1	B1-18 AREA - SECTION 050N
RPT-066_CFO31-R1	1	B1-18 AREA - SECTION 075N
RPT-066_CFO32-R1	1	B1-18 AREA - SECTION 100N
RPT-066_CFO33-R1	1	B1-18 AREA - SECTION 125N
RPT-066_CFO34-R1	1	B1-18 AREA - SECTION 150N
RPT-066_CFO35-R1	1	B1-18 AREA - SECTION 175N
RPT-066_CFO36-R1	1	B1-18 AREA - SECTION 200N
RPT-066_CFO37-R1	1	B1-18 AREA - SECTION 225N
RPT-066_CFO38-R1	1	B1-18 AREA - SECTION 250N
RPT-066_CFO39-R1	1	B1-18 AREA LONG SECTIONS - 550W
RPT-066_CFO40-R1	1	B1-18 AREA LONG SECTIONS - 525W
RPT-066_CFO41-R1	1	B1-18 AREA LONG SECTIONS - 500W
RPT-066_CFO42-R1	1	B1-18 AREA LONG SECTIONS - 475W
RPT-066_CFO43-R1	1	B1-18 AREA LONG SECTIONS - 450W
RPT-066_CFO44-R1	1	B1-18 AREA LONG SECTIONS - 425W
RPT-066_CFO45-R1	1	B1-18 AREA LONG SECTIONS - 400W
RPT-066_CFO46-R1	1	B1-18 AREA LONG SECTIONS - 375W
RPT-066_CFO47-R1	1	B1-18 AREA LONG SECTIONS - 350W
RPT-066_CFO48-R1	1	B1-18 AREA LONG SECTIONS - 325W
RPT-066_CFO49-R1	1	B1-18 AREA LONG SECTIONS - 300W
RPT-066_CFO50-R1	1	B1-18 AREA LONG SECTIONS - 275W
RPT-066_CFO51-R0	0	UG LEVEL PLAN - B1-18 - 2ND LEVEL
RPT-066_CFO52-R0	0	UG LEVEL PLAN - B1-18 - 2ND LEVEL - SURFACE FEATURES
RPT-066_CFO53-R0	0	UG LEVEL PLAN - B1-18 - 2ND LEVEL - AERIAL

PRELIMINARY
NOT FOR CONSTRUCTION



DO NOT SCALE DRAWINGS

Revision/	Description/Description	Date/Date
1	ISSUED FOR TENDER WITH DOC #066	2014-02-12
0	ISSUED FOR TENDER WITH DOC #066	2014-01-31
B	ISSUED FOR TENDER WITH DOC #066	2014-01-24
A	ISSUED FOR TENDER WITH DOC #066	2013-12-06

Client/client

**PUBLIC WORKS
GOVERNMENT SERVICES
CANADA**

Project title/Titre du projet
**GIANT MINE
REMEDICATION PROJECT
YELLOWKNIFE, N.W.T.**

UNDERGROUND

Approved by/Approuvé par
DTK

Designed by/Concept par
CY

Drawn by/Dessiné par
TAK

PWGC Project Manager/Administrateur de Projets TPSCG
DAVE COLBOURNE

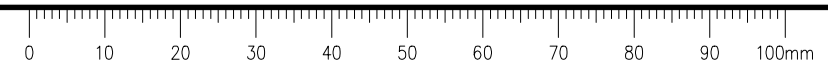
PWGC, Architectural and Engineering Resources Manager/
Ressources Architectural et de Directeur d'ingénierie, TPSCG

Client/client
PWGC

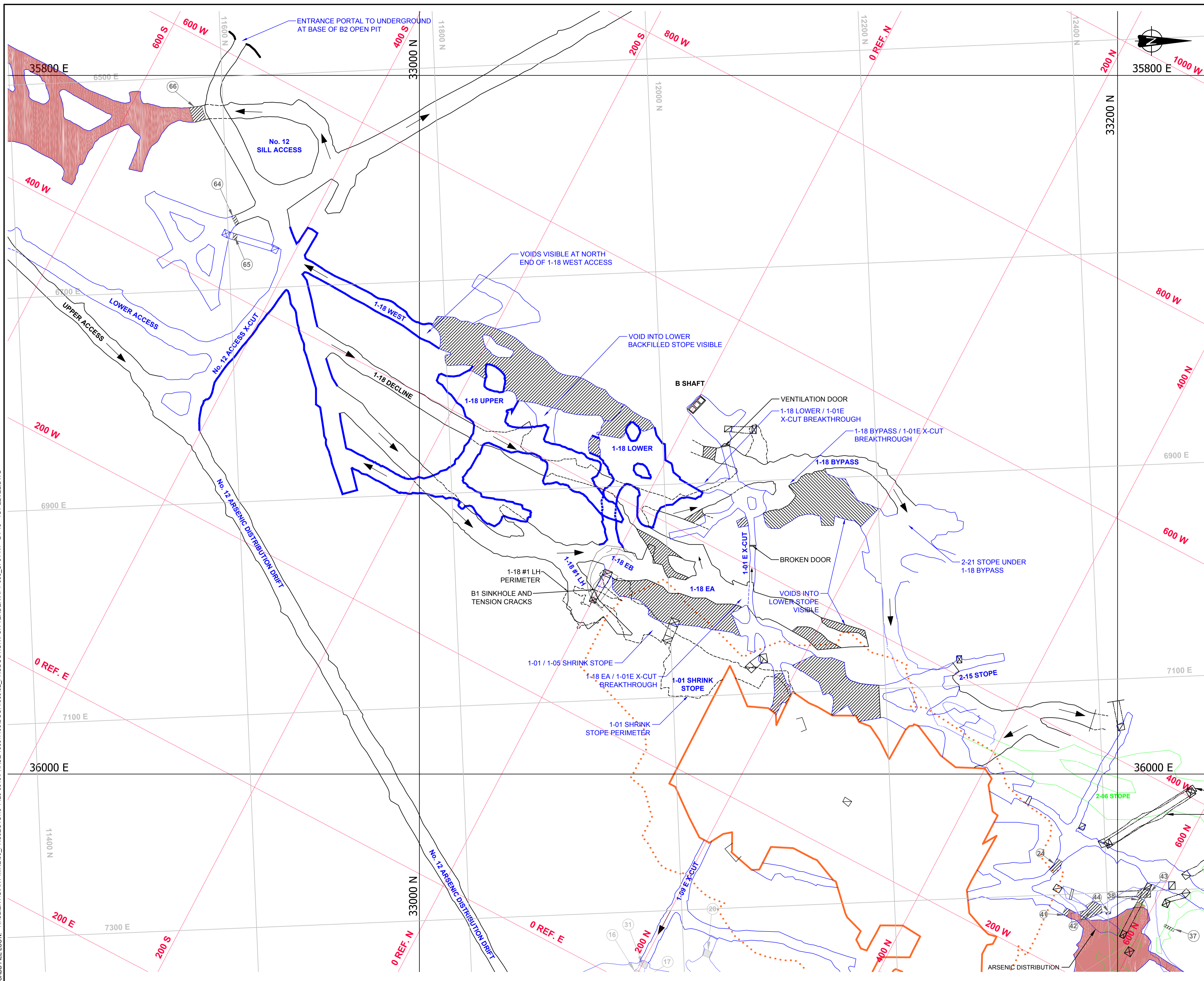
Drawing title/Titre du dessin

**KEY PLAN
AND
LIST OF DRAWINGS
DRAWING PACKAGE 3 OF 7
B1-18 AREA**

Project No./No. du projet	Sheet/Feuille	Revision no./La Révision no.
13-1426-0010 DOC. #066	0 OF 53	1



CADD FILE LOCN: N:\CLIENT\GIANT_MINE\99_PROJECTS\13-1426-00\10\PHASE 1000\103\DOC.#066\02_PRODUCTION\TENDER\PT-066_CFO1-R1 - B1-18 - 1ST LEVEL.DWG



PRELIMINARY
 NOT FOR CONSTRUCTION



LEGEND

	GMRP COORDINATE SYSTEM
	IMG COORDINATE SYSTEM
	IME COORDINATE SYSTEM
	1st LEVEL (100) UG DEVELOPMENT
	UG RAMP, DECLINES AND INCLINES
	INTERMEDIATE DEVELOPMENT BETWEEN LEVELS
	APPROXIMATE EXTENT OF B1 PIT ON 1ST LEVEL
	APPROXIMATE EXTENT OF B1 PIT ON 4th UPPER LEVEL
	ARSENIC CHAMBERS, STOPS AND DEVELOPMENTS ON LEVEL
	BACKFILLED WITH WASTE ROCK
	RAISE
	TOP OF RAISE
	RAISE THROUGH LEVEL
	BOTTOM OF RAISE
	ACCESSIBLE BULKHEADS
	NON-ACCESSIBLE BULKHEADS
	DOWN RAMP

NOTES

- ALL UNITS ARE IN METERS UNLESS OTHERWISE NOTED. COORDINATE SYSTEM IS THE GMRP COORDINATE SYSTEM.
- IMG GRID DISPLAYED IS IN IMPERIAL UNITS AND SHOWN FOR INFORMATION ONLY.
- THE UNDERGROUND MINE GEOMETRY INFORMATION SHOWN CONTAINS ERRORS AND OMISSIONS WHICH NEED TO BE CONSIDERED WHEN USING IT FOR DESIGN PURPOSES.

REFERENCES

- COMPOSITE LEVEL PLANS AND MINE LAYOUT PROVIDED BY "PWGSC"



DO NOT SCALE DRAWINGS

Revision	Description/Description	Date/Date
1	ISSUED FOR TENDER WITH DOC #066	2014-02-12
0	ISSUED FOR TENDER WITH DOC #066	2014-01-31
B	ISSUED FOR TENDER WITH DOC #066	2014-01-24
A	ISSUED FOR TENDER WITH DOC #066	2013-12-03

Client/client: PUBLIC WORKS GOVERNMENT SERVICES CANADA

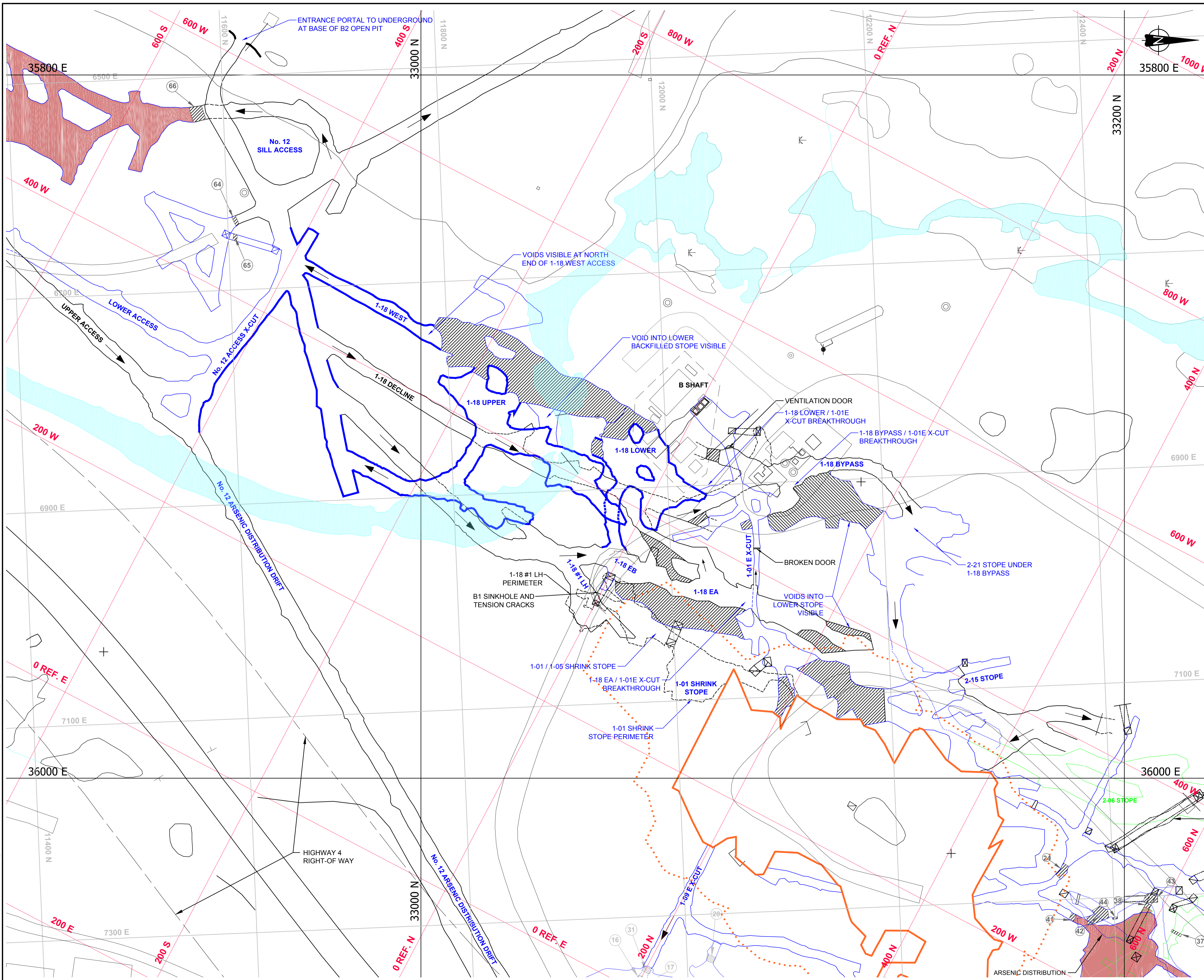
Project title/Titre du projet: GIANT MINE REMEDIATION PROJECT YELLOWKNIFE, N.W.T.
UNDERGROUND

Approved by/Approuvé par: DTK
 Designed by/Concept par: CY
 Drawn by/Dessiné par: TAK
 PWGSC Project Manager/Administrateur de Projets TPSCG: DAVE COLBOURNE
 PWGSC, Architectural and Engineering Resources Manager/Ressources Architectural et de Directeur d'ingénierie, TPSCG

Client/client: PWGSC
 Drawing title/Titre du dessin: UNDERGROUND LEVEL PLAN LEVEL 100 - 1ST LEVEL B1-18 AREA

Project No./No. du projet: 13-1426-0010 DOC. #066	Sheet/Feuille: 1 OF 53	Revision no./La Révision no.: 1
---	------------------------	---------------------------------

CADD FILE LOCN: N:\CLIENT\GIANT_MINE\99_PROJECTS\13-1426-00\10\PHASE_1000\1\03\DOC_#066\02_PRODUCTION\TENDER\PT-066_CF02-R1 - B1-18 - 1ST LEVEL - SURF. FEATURES.DWG



Public Works and Government Services Canada
Travaux publics et Services gouvernementaux Canada

REAL PROPERTY SERVICES
Western Region
SERVICES IMMOBILIERS
Région de l'ouest

35800 E 1000 W
200 N
33200 N
2400 N

PRELIMINARY

NOT FOR CONSTRUCTION

LEGEND

- GMRP COORDINATE SYSTEM
- IMG COORDINATE SYSTEM
- IME COORDINATE SYSTEM
- 1st LEVEL (100) UG. DEVELOPMENT
- UG. RAMP, DECLINES AND INCLINES
- INTERMEDIATE DEVELOPMENT BETWEEN LEVELS
- APPROXIMATE EXTENT OF B1 PIT ON 1ST LEVEL
- APPROXIMATE EXTENT OF B1 PIT ON 4th UPPER LEVEL
- ARSENIC CHAMBERS, STOPS AND DEVELOPMENTS ON LEVEL
- BACKFILLED WITH WASTE ROCK
- BAKER CREEK LIMITS
- RAISE
- TOP OF RAISE
- RAISE THROUGH LEVEL
- BOTTOM OF RAISE
- ACCESSIBLE BULKHEADS
- NON-ACCESSIBLE BULKHEADS
- DOWN RAMP

NOTES

1. ALL UNITS ARE IN METERS UNLESS OTHERWISE NOTED. COORDINATE SYSTEM IS THE GMRP COORDINATE SYSTEM.
2. IMG GRID DISPLAYED IS IN IMPERIAL UNITS AND SHOWN FOR INFORMATION ONLY.
3. THE UNDERGROUND MINE GEOMETRY INFORMATION SHOWN CONTAINS ERRORS AND OMISSIONS WHICH NEED TO BE CONSIDERED WHEN USING IT FOR DESIGN PURPOSES.

REFERENCES

1. COMPOSITE LEVEL PLANS AND MINE LAYOUT PROVIDED BY "PWGSC"

0 10 20 30 METRES

DO NOT SCALE DRAWINGS

Revision	Description/Description	Date/Date
1	ISSUED FOR TENDER WITH DOC #066	2014-02-12
0	ISSUED FOR TENDER WITH DOC #066	2014-01-31
B	ISSUED FOR TENDER WITH DOC #066	2014-01-24
A	ISSUED FOR TENDER WITH DOC #066	2013-12-03

**PUBLIC WORKS
GOVERNMENT SERVICES
CANADA**

Project title/Titre du projet
GIANT MINE
REMEDIATION PROJECT
YELLOWKNIFE, N.W.T.

UNDERGROUND

Approved by/Approuvé par
DTK

Designed by/Concept par
CY

Drawn by/Dessiné par
TAK

PWGSC Project Manager/Administrateur de Projets TPSCG
DAVE COLBOURNE

PWGSC, Architectural and Engineering Resources Manager/
Ressources Architectural et de Directeur d'ingénierie, TPSCG

Client/client
PWGSC

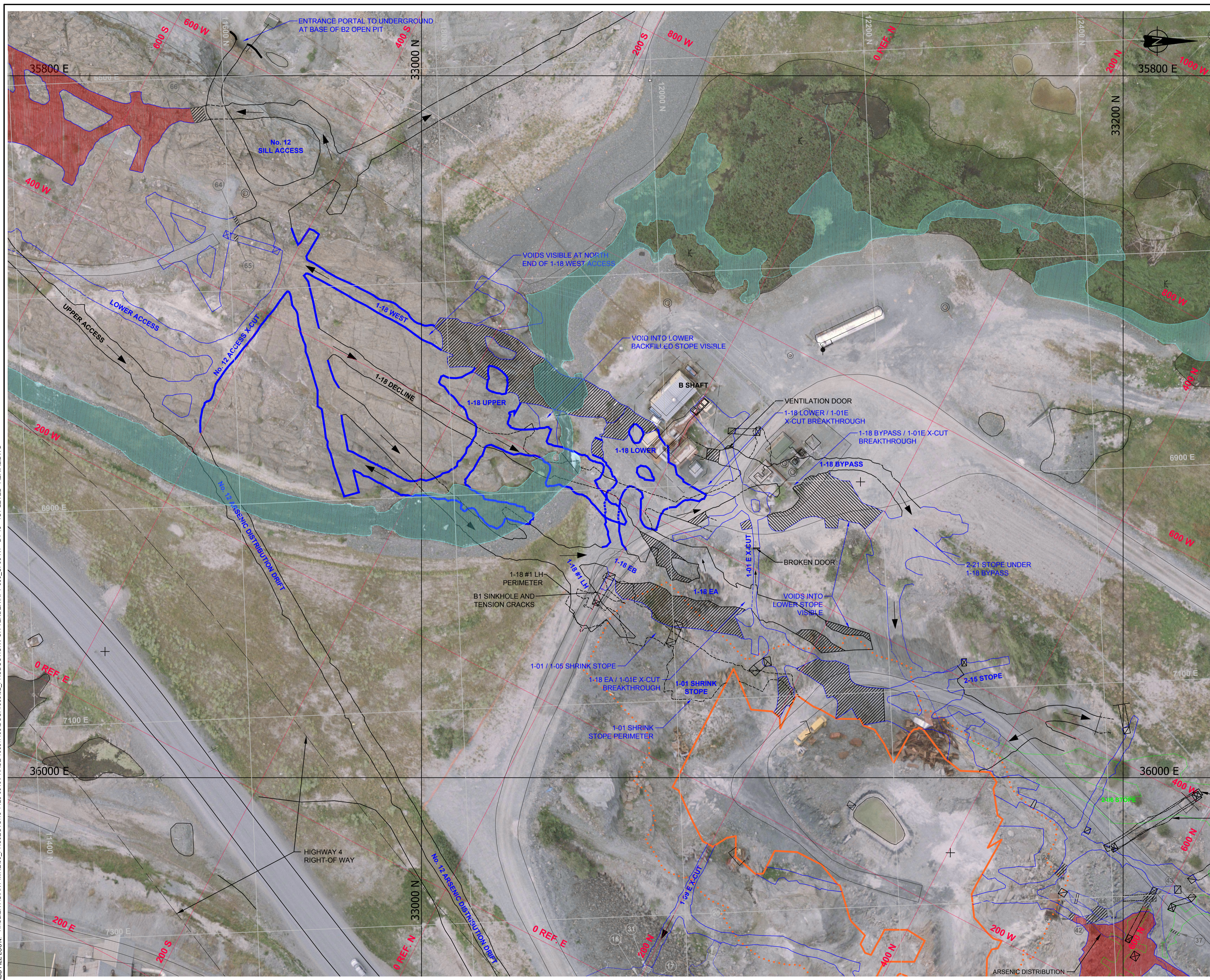
Drawing title/Titre du dessin
**UNDERGROUND LEVEL PLAN
LEVEL 100 - 1ST LEVEL
B1-18 AREA
WITH SURFACE FEATURES**

Project No./No. du projet
**13-1426-0010
DOC. #066**

Sheet/Feuille
**2
OF 53**

Revision no./
La Révision
no.
1

CADD FILE LOCN: N:\CLIENT\GIANT_MINE\99_PROJECTS\13-1426-00\10\PHASE 1000\1103\DOC.#066\02_PRODUCTION\FOR TENDER\RPT-066_CFO3-R1 - B1-18 - 1ST LEVEL - AERIAL.DWG



PRELIMINARY
 NOT FOR CONSTRUCTION



LEGEND

- 1000.0 GMRP COORDINATE SYSTEM
- 600.0 IMG COORDINATE SYSTEM
- 500.0 IME COORDINATE SYSTEM
- 1st LEVEL (100) UG DEVELOPMENT
- UG RAMP, DECLINES AND INCLINES
- INTERMEDIATE DEVELOPMENT BETWEEN LEVELS
- APPROXIMATE EXTENT OF B1 PIT ON 1ST LEVEL
- APPROXIMATE EXTENT OF B1 PIT ON ARA UPPER LEVEL
- ARSENIC CHAMBERS, STOPS AND DEVELOPMENTS ON LEVEL
- BACKFILLED WITH WASTE ROCK
- BAKER CREEK LIMITS
- RAISE
- TOP OF RAISE
- RAISE THROUGH LEVEL
- BOTTOM OF RAISE
- ACCESSIBLE BULKHEADS
- NON-ACCESSIBLE BULKHEADS
- DOWN RAMP

NOTES

- ALL UNITS ARE IN METERS UNLESS OTHERWISE NOTED. COORDINATE SYSTEM IS THE GMRP COORDINATE SYSTEM.
- IMG GRID DISPLAYED IS IN IMPERIAL UNITS AND SHOWN FOR INFORMATION ONLY.
- THE UNDERGROUND MINE GEOMETRY INFORMATION SHOWN CONTAINS ERRORS AND OMISSIONS WHICH NEED TO BE CONSIDERED WHEN USING IT FOR DESIGN PURPOSES.

REFERENCES

- COMPOSITE LEVEL PLANS AND MINE LAYOUT PROVIDED BY "PWGSC"



DO NOT SCALE DRAWINGS

Revision/	Description/Description	Date/Date
1	ISSUED FOR TENDER WITH DOC #066	2014-02-12
0	ISSUED FOR TENDER WITH DOC #066	2014-01-31
B	ISSUED FOR TENDER WITH DOC #066	2014-01-24
A	ISSUED FOR TENDER WITH DOC #066	2013-12-03

Client/client

**PUBLIC WORKS
 GOVERNMENT SERVICES
 CANADA**

Project title/Titre du projet
**GIANT MINE
 REMEDIATION PROJECT
 YELLOWKNIFE, N.W.T.**

UNDERGROUND

Approved by/Approve par
 DTK

Designed by/Concept par
 CY

Drawn by/Dessine par
 TAK
 PWGSC Project Manager/Administrateur de Projets TPSCG
 DAVE COLBOURNE

PWGSC, Architectural and Engineering Resources Manager/
 Ressources Architectural et de Directeur d'Ingénierie, TPSCG

Client/client
 PWGSC

Drawing title/Titre du dessin
**UNDERGROUND LEVEL PLAN
 LEVEL 100 - 1ST LEVEL
 B1-18 AREA
 WITH SURFACE FEATURES &
 AERIAL PHOTO**

Project No./No. du projet	Sheet/Fauille	Revision no./La Révision no.
13-1426-0010 DOC. #066	3 OF 53	1

PRELIMINARY
NOT FOR CONSTRUCTION



LEGEND

- 1000 N GMRP COORDINATE SYSTEM
- 600 S IMG COORDINATE SYSTEM
- 600 E IMG COORDINATE SYSTEM
- 1st LEVEL (100) UG. DEVELOPMENT
- 2nd LEVEL (250) UG. DEVELOPMENT
- UG. RAMPS, DECLINES AND INCLINES
- INTERMEDIATE DEVELOPMENT BETWEEN LEVELS
- APPROXIMATE EXTENT OF B1 PIT ON 1ST LEVEL
- APPROXIMATE EXTENT OF B1 PIT ON 2ND LEVEL
- ARSENIC CHAMBERS AND STOPS
- BACKFILLED WITH WASTE ROCK
- RAISE
- TOP OF RAISE
- RAISE THROUGH LEVEL
- BOTTOM OF RAISE
- ACCESSIBLE BULKHEADS
- NON-ACCESSIBLE BULKHEADS
- DOWN RAMP
- P_DELIV_118_01 2013 DRILLED PASTE BOREHOLES
- OBS_118_01 2013 DRILLED OBSERVATION BOREHOLES
- 2013 PLANNED BOREHOLES

NOTES

1. ALL UNITS ARE IN METERS UNLESS OTHERWISE NOTED. COORDINATE SYSTEM IS THE GMRP COORDINATE SYSTEM.
2. IMG GRID DISPLAYED IS IN IMPERIAL UNITS AND SHOWN FOR INFORMATION ONLY.
3. THE UNDERGROUND MINE GEOMETRY INFORMATION SHOWN CONTAINS ERRORS AND OMISSIONS WHICH NEED TO BE CONSIDERED WHEN USING IT FOR DESIGN PURPOSES.

REFERENCES

1. COMPOSITE LEVEL PLANS AND MINE LAYOUT PROVIDED BY "PWGSC"



DO NOT SCALE DRAWINGS

Revision	Description/Description	Date/Date
1	ISSUED FOR TENDER WITH DOC #066	2014-02-12
0	ISSUED FOR TENDER WITH DOC #066	2014-01-31
B	ISSUED FOR TENDER WITH DOC #066	2014-01-24
A	ISSUED FOR TENDER WITH DOC #066	2013-12-03

Client/client

**PUBLIC WORKS
GOVERNMENT SERVICES
CANADA**

Project title/Titre du projet
**GIANT MINE
REMEDIATION PROJECT
YELLOWKNIFE, N.W.T.**

UNDERGROUND

Approved by/Approuvé par
DTK

Designed by/Concept par
CY

Drawn by/Dessiné par
TAK

PWGSC Project Manager/Administrateur de Projets TPSCG
DAVE COLBOURNE

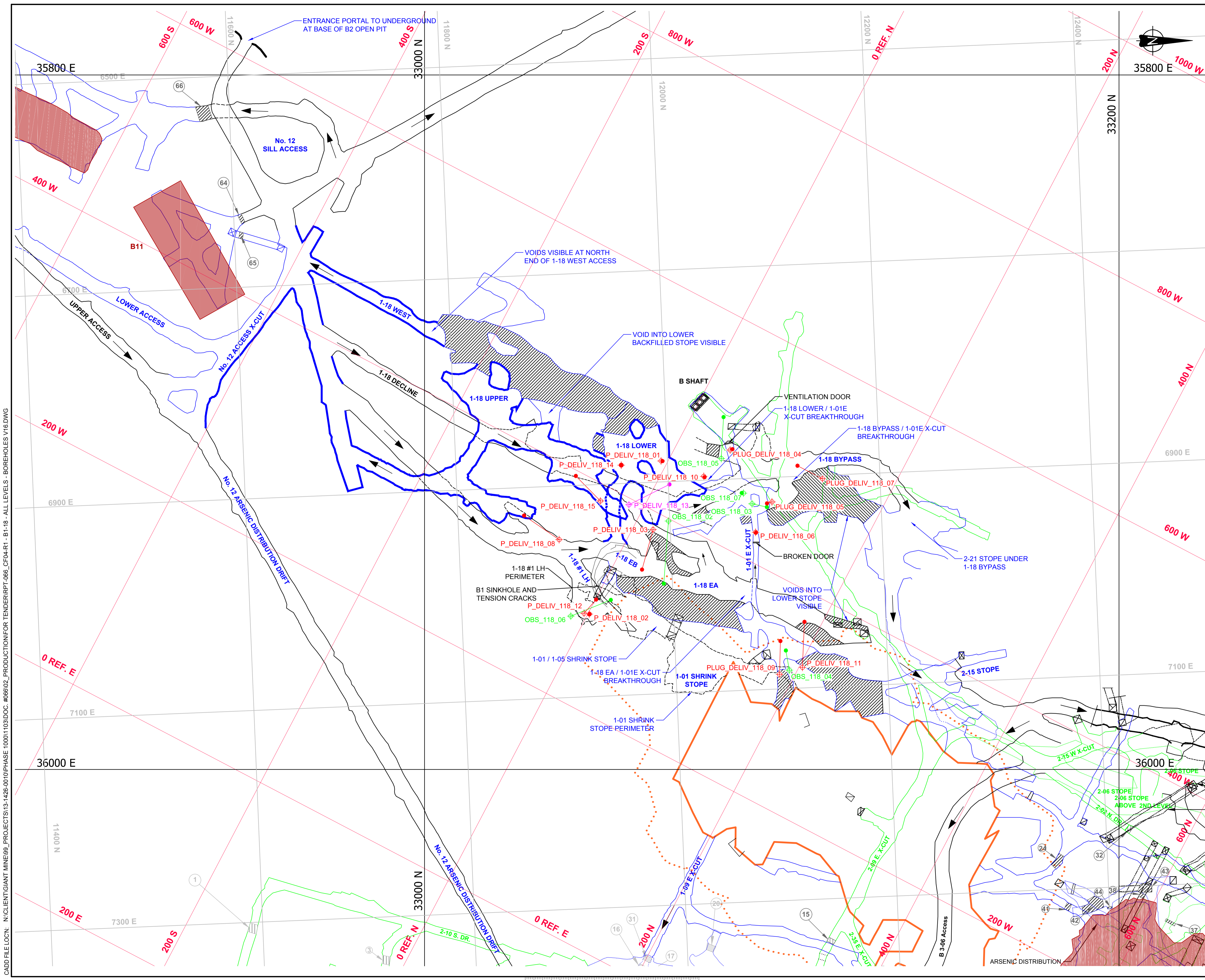
PWGSC, Architectural and Engineering Resources Manager/
Ressources Architectural et de Directeur d'Ingénierie, TPSCG

Client/client
PWGSC

Drawing title/Titre du dessin

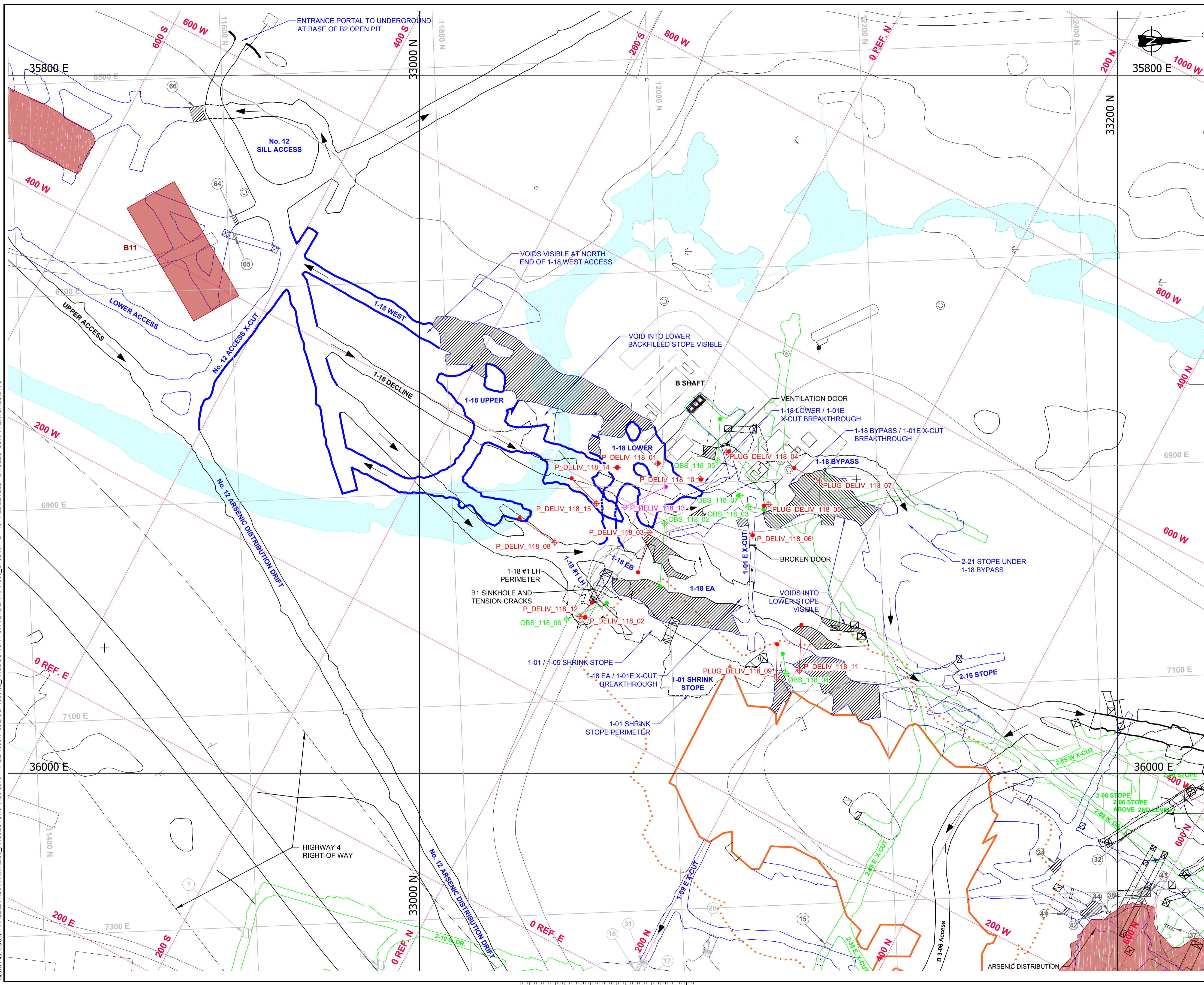
**UNDERGROUND LEVEL PLAN
LEVEL 100 & 250 - 1ST & 2ND LEVEL
B1-18 AREA
WITH BOREHOLES - V16**

Project No./No. du projet	Sheet/Feuille	Revision no./ La Révision no.
13-1426-0010 DOC. #066	4 OF 53	1



CADD FILE LOCN: N:\CLIENT\GIANT_MINE\99_PROJECTS\13-1426-0010\PHASE 1000\1103\DOC.#066\02_PRODUCTION\FOR TENDER\RPT-066_CFO4-R1 - B1-18 - ALL LEVELS - BOREHOLES V16.DWG

CADD FILE LOCN: N:\CLIENT\GIANT_MINE\99_PROJECTS\13-1426-00\10\PHASE 1000\1103\DOC.#066\02_PRODUCTION\TENDER\066_CFO5-R1 - B1-18 - ALL LEVELS - BHOLES+SURF_FEATURES.DWG



PRELIMINARY
 NOT FOR CONSTRUCTION



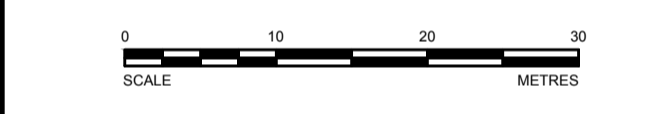
LEGEND

- 1000 N GMRP COORDINATE SYSTEM
- 600 S IMG COORDINATE SYSTEM
- 600 E IMG COORDINATE SYSTEM
- 1st LEVEL (100) UG. DEVELOPMENT
- 2nd LEVEL (250) UG. DEVELOPMENT
- UG. RAMPS, DECLINES AND INCLINES
- INTERMEDIATE DEVELOPMENT BETWEEN LEVELS
- APPROXIMATE EXTENT OF B1 PIT ON 1ST LEVEL
- APPROXIMATE EXTENT OF B1 PIT ON 1ST LEVEL
- ARSENIC CHAMBERS AND STOPES
- BACKFILLED WITH WASTE ROCK
- BAKER CREEK LIMITS
- RAISE
- TOP OF RAISE
- RAISE THROUGH LEVEL
- BOTTOM OF RAISE
- ACCESSIBLE BULKHEADS
- NON-ACCESSIBLE BULKHEADS
- DOWN RAMP
- P_DELIV_118_01 2013 DRILLED PASTE BOREHOLES
- OBS_118_01 2013 DRILLED OBSERVATION BOREHOLES
- 2013 PLANNED BOREHOLES

- NOTES**
1. ALL UNITS ARE IN METERS UNLESS OTHERWISE NOTED. COORDINATE SYSTEM IS THE GMRP COORDINATE SYSTEM.
 2. IMG GRID DISPLAYED IS IN IMPERIAL UNITS AND SHOWN FOR INFORMATION ONLY.
 3. THE UNDERGROUND MINE GEOMETRY INFORMATION SHOWN CONTAINS ERRORS AND OMISSIONS WHICH NEED TO BE CONSIDERED WHEN USING IT FOR DESIGN PURPOSES.

REFERENCES

1. COMPOSITE LEVEL PLANS AND MINE LAYOUT PROVIDED BY "PWGSC"



DO NOT SCALE DRAWINGS

Revision	Description/Description	Date/Date
1	ISSUED FOR TENDER WITH DOC #066	2014-02-12
0	ISSUED FOR TENDER WITH DOC #066	2014-01-31
B	ISSUED FOR TENDER WITH DOC #066	2014-01-24
A	ISSUED FOR TENDER WITH DOC #066	2013-12-03

Client/client: **PUBLIC WORKS GOVERNMENT SERVICES CANADA**

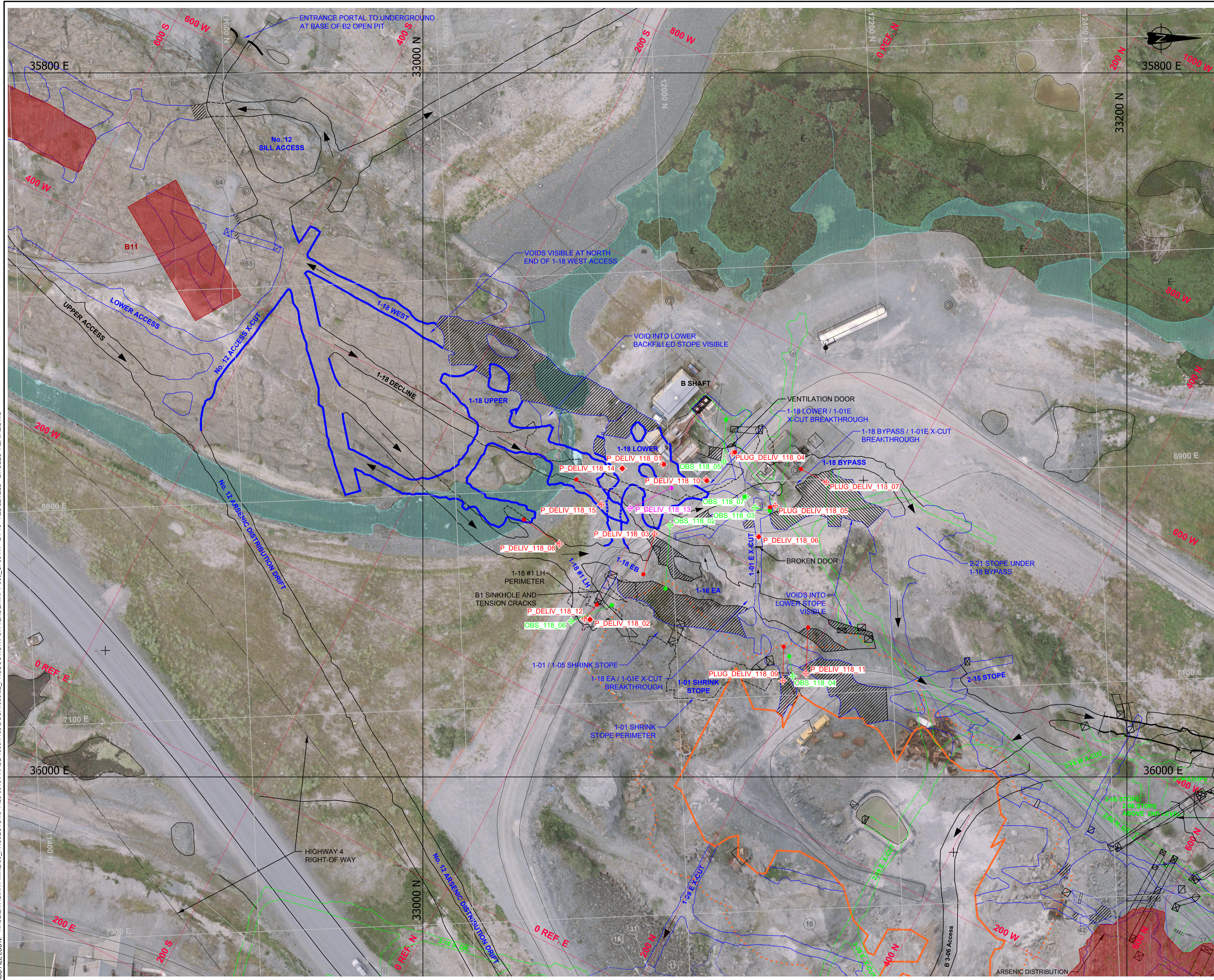
Project title/Titre du projet: **GIANT MINE REMEDIATION PROJECT YELLOWKNIFE, N.W.T.**
UNDERGROUND

Approved by/Approuvé par: DTK
 Designed by/Concept par: CY
 Drawn by/Dessiné par: TAK
 PWGSC Project Manager/Administrateur de Projets TPSCG: DAVE COLBOURNE
 PWGSC, Architectural and Engineering Resources Manager/Ressources Architectural et de Directeur d'ingénierie, TPSCG

Client/client: PWGSC
 Drawing title/Titre du dessin: **UNDERGROUND LEVEL PLAN LEVEL 100 & 250 - 1ST & 2ND LEVEL B1-18 AREA WITH BOREHOLES - V16 & SURFACE FEATURES**

Project No./No. du projet: 13-1426-0010	Sheet/Feuille no.: 5	Revision no./Révision no.: 1
DOC. #066	OF 53	

CADD FILE LOC: N:\CLIENT\GIANT MINE\99_PROJECTS\13-1426-00\PHASE 1000\1103\DOC.#066\02_PRODUTION\FOR TENDER\RPT-066_CFO6-R1 - B1-18 - ALL LEVELS - BHOLES-AERIAL.DWG



PRELIMINARY
 NOT FOR CONSTRUCTION



LEGEND


	GMPP COORDINATE SYSTEM
	IMG COORDINATE SYSTEM
	IME COORDINATE SYSTEM
	1st LEVEL (100) UG. DEVELOPMENT
	2nd LEVEL (250) UG. DEVELOPMENT
	UG. RAMP, DECLINES AND INCLINES
	INTERMEDIATE DEVELOPMENT BETWEEN LEVELS
	APPROXIMATE EXTENT OF B1 PIT ON 1ST LEVEL
	APPROXIMATE EXTENT OF B1 PIT ON ARA UPPER LEVEL
	ARSENIC CHAMBERS AND STOPS
	BACKFILLED WITH WASTE ROCK
	BAKER CREEK LIMITS
	RAISE
	TOP OF RAISE
	RAISE THROUGH LEVEL
	BOTTOM OF RAISE
	ACCESSIBLE BULKHEADS
	NON-ACCESSIBLE BULKHEADS
	DOWN RAMP
	P_DELIV_118_01 2013 DRILLED PASTE BOREHOLES
	OBS_118_01 2013 DRILLED OBSERVATION BOREHOLES
	2013 PLANNED BOREHOLES

NOTES

- ALL UNITS ARE IN METERS UNLESS OTHERWISE NOTED. COORDINATE SYSTEM IS THE GMPP COORDINATE SYSTEM.
- IMG GRID DISPLAYED IS IN IMPERIAL UNITS AND SHOWN FOR INFORMATION ONLY.
- THE UNDERGROUND MINE GEOMETRY INFORMATION SHOWN CONTAINS ERRORS AND OMISSIONS WHICH NEED TO BE CONSIDERED WHEN USING IT FOR DESIGN PURPOSES.

REFERENCES

- COMPOSITE LEVEL PLANS AND MINE LAYOUT PROVIDED BY "PWGSC"



DO NOT SCALE DRAWINGS

Revision	Description/Description	Date/Date
1	ISSUED FOR TENDER WITH DOC.#066	2014-02-12
0	ISSUED FOR TENDER WITH DOC.#066	2014-01-31
B	ISSUED FOR TENDER WITH DOC.#066	2014-01-24
A	ISSUED FOR TENDER WITH DOC.#066	2013-12-03

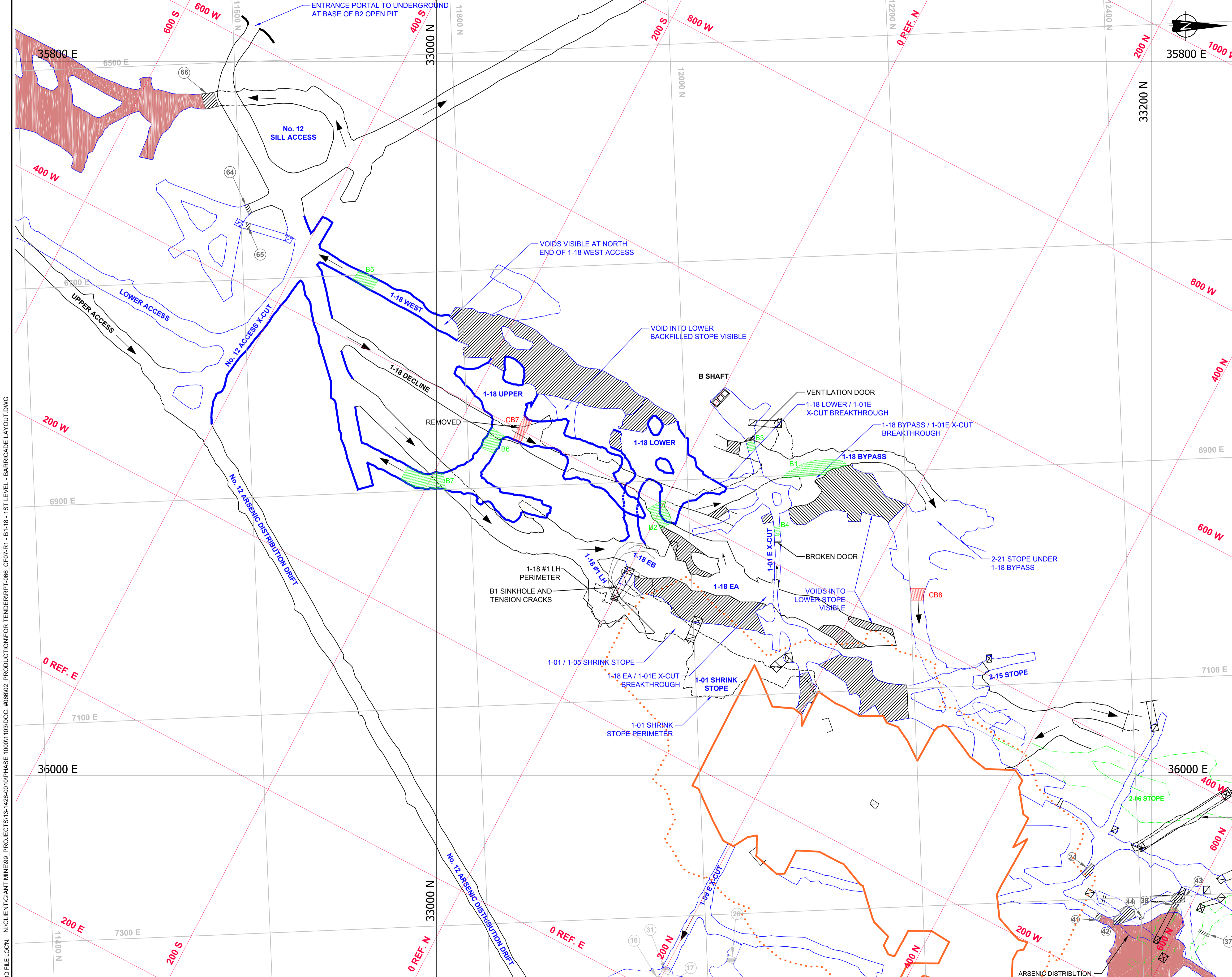
Client/client: **PUBLIC WORKS GOVERNMENT SERVICES CANADA**

Project title/Titre du projet: **GIANT MINE REMEDIATION PROJECT YELLOWKNIFE, N.W.T.**
UNDERGROUND

Approved by/Approuvé par: **DTK**
 Designed by/Concept par: **CY**
 Drawn by/Dessiné par: **TAK**
 PWGSC Project Manager/Administrateur de Projets TPSCG: **DAVE COLBOURNE**
 PWGSC, Architectural and Engineering Resources Manager/Ressources Architectural et de Directeur d'Ingénierie, TPSCG: **PWGSC**

Drawing title/Titre du dessin: **UNDERGROUND LEVEL PLAN LEVEL 100 & 250 - 1ST & 2ND LEVEL B1-18 AREA WITH BOREHOLES - V16 SURFACE FEATURES & AERIAL PHOTO**

Project No./No. du projet: 13-1426-0010 DOC.#066	Sheet/Feuille: 6 OF 53	Revision no./La Révision no.: 1
---	-------------------------------	--



PRELIMINARY
 NOT FOR CONSTRUCTION



LEGEND

- 10000 N GMRP COORDINATE SYSTEM
- 600 S IMG COORDINATE SYSTEM
- 600 E IMG COORDINATE SYSTEM
- 1st LEVEL (100) UG DEVELOPMENT
- UG RAMP, DECLINES AND INCLINES
- INTERMEDIATE DEVELOPMENT BETWEEN LEVELS
- APPROXIMATE EXTENT OF B1 PIT ON 1ST LEVEL
- APPROXIMATE EXTENT OF B1 PIT ON 4th UPPER LEVEL
- ARSENIC CHAMBERS AND STOPS
- BACKFILLED WITH WASTE ROCK
- APPROXIMATE BARRICADE LOCATIONS
- APPROXIMATE CONTINGENCY BARRICADE LOCATIONS
- RAISE
- TOP OF RAISE
- RAISE THROUGH LEVEL
- BOTTOM OF RAISE
- ACCESSIBLE BULKHEADS
- NON-ACCESSIBLE BULKHEADS
- DOWN RAMP

NOTES

1. ALL UNITS ARE IN METERS UNLESS OTHERWISE NOTED. COORDINATE SYSTEM IS THE GMRP COORDINATE SYSTEM.
2. IMG GRID DISPLAYED IS IN IMPERIAL UNITS AND SHOWN FOR INFORMATION ONLY.
3. THE UNDERGROUND MINE GEOMETRY INFORMATION SHOWN CONTAINS ERRORS AND OMISSIONS WHICH NEED TO BE CONSIDERED WHEN USING IT FOR DESIGN PURPOSES.

REFERENCES

1. COMPOSITE LEVEL PLANS AND MINE LAYOUT PROVIDED BY "PWGSC"



DO NOT SCALE DRAWINGS

Revision	Description/Description	Date/Date
1	ISSUED FOR TENDER WITH DOC #066	2014-02-12
0	ISSUED FOR TENDER WITH DOC #066	2014-01-31
B	ISSUED FOR TENDER WITH DOC #066	2014-01-24
A	ISSUED FOR TENDER WITH DOC #066	2013-12-03

Client/client: **PUBLIC WORKS GOVERNMENT SERVICES CANADA**

Project title/Titre du projet: **GIANT MINE REMEDIATION PROJECT YELLOWKNIFE, N.W.T.**
UNDERGROUND

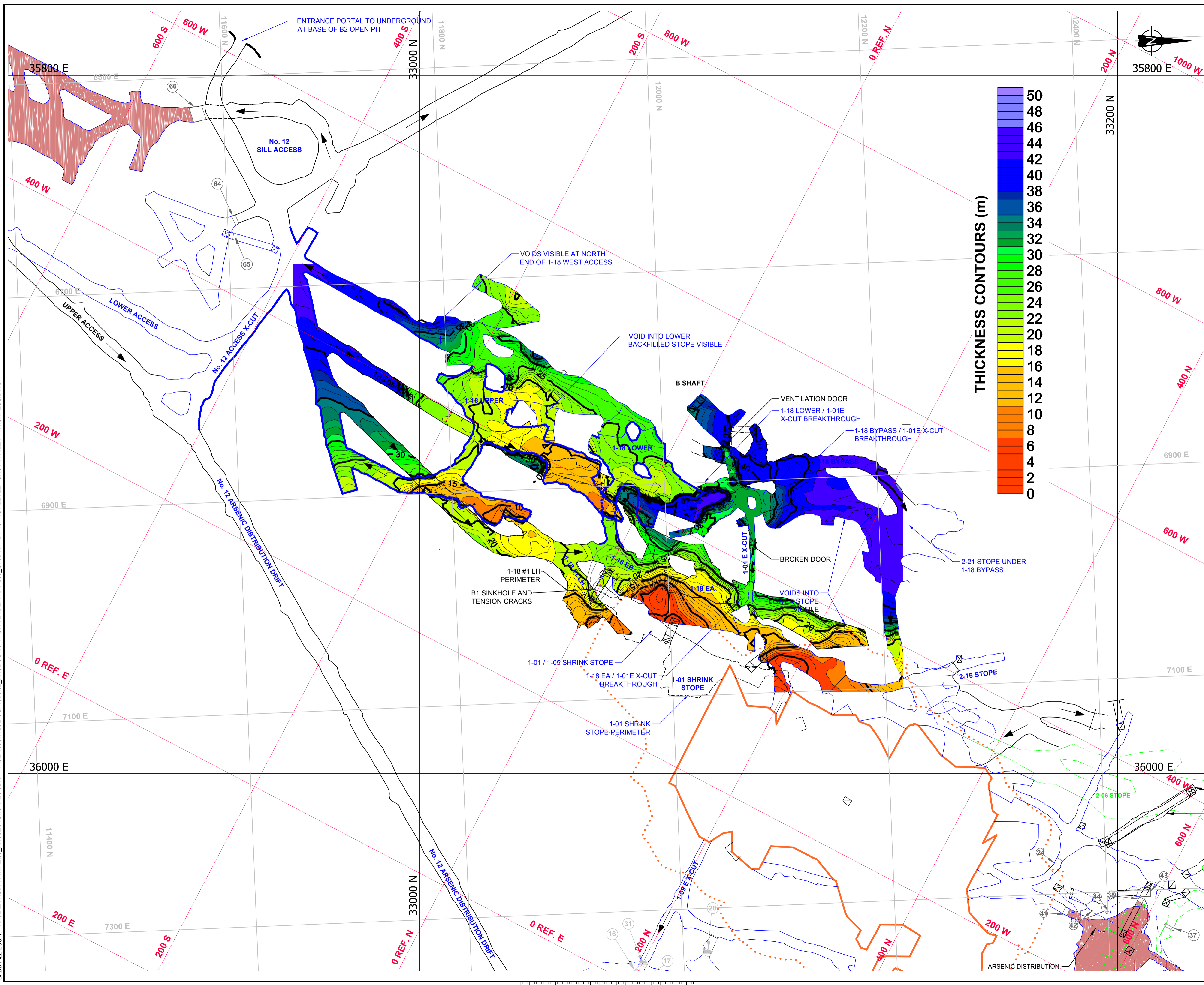
Approved by/Approuvé par: DTK
 Designed by/Concept par: CY
 Drawn by/Dessiné par: TAK
 PWGSC Project Manager/Administrateur de Projets TPSCG: DAVE COLBOURNE
 PWGSC, Architectural and Engineering Resources Manager/Ressources Architectural et de Directeur d'ingénierie, TPSCG

Client/client: PWGSC
 Drawing title/Titre du dessin: **UNDERGROUND LEVEL PLAN LEVEL 100 - 1ST LEVEL B1-18 AREA BARRICADE LAYOUT**

Project No./No. du projet: 13-1426-0010 DOC. #066	Sheet/Feuille: 7 OF 53	Revision no./La Révision no.: 1
---	------------------------	---------------------------------

CADD FILE LOCN: N:\CLIENT\GIANT_MINE\99_PROJECTS\13-1426-0010\PHASE 1000\103\DOC.#066\02_PRODUCTION\FOR TENDER\RPT-066_CFD7-R1 - B1-18 - 1ST LEVEL - BARRICADE LAYOUT.DWG

CADD FILE LOCN: N:\CLIENT\GIANT MINE\99_PROJECTS\13-1426-00\PHASE 1000\103\DOC.#066\02_PRODUCTION\FOR TENDER\RPT-066_CFO8-R1 - B1-18 - 1ST LEVEL - CROWN PILLAR THICKNESS.DWG



PRELIMINARY
 NOT FOR CONSTRUCTION



LEGEND

	GMRP COORDINATE SYSTEM
	IMG COORDINATE SYSTEM
	IME COORDINATE SYSTEM
	1st LEVEL (100) UG DEVELOPMENT
	UG RAMP, DECLINES AND INCLINES
	INTERMEDIATE DEVELOPMENT BETWEEN LEVELS
	APPROXIMATE EXTENT OF B1 PIT ON 1ST LEVEL
	APPROXIMATE EXTENT OF B1 PIT ON ARA UPPER LEVEL
	ARSENIC CHAMBERS AND STOPS
	BACKFILLED WITH WASTE ROCK
	RAISE
	TOP OF RAISE
	RAISE THROUGH LEVEL
	BOTTOM OF RAISE
	ACCESSIBLE BULKHEADS
	NON-ACCESSIBLE BULKHEADS
	DOWN RAMP

- NOTES**
- ALL UNITS ARE IN METERS UNLESS OTHERWISE NOTED. COORDINATE SYSTEM IS THE GMRP COORDINATE SYSTEM.
 - IMG GRID DISPLAYED IS IN IMPERIAL UNITS AND SHOWN FOR INFORMATION ONLY.
 - THE UNDERGROUND MINE GEOMETRY INFORMATION SHOWN CONTAINS ERRORS AND OMISSIONS WHICH NEED TO BE CONSIDERED WHEN USING IT FOR DESIGN PURPOSES.
 - CONTOUR SCALE IN METRES.

REFERENCES

- COMPOSITE LEVEL PLANS AND MINE LAYOUT PROVIDED BY "PWGSC"



DO NOT SCALE DRAWINGS

Revision/	Description/Description	Date/Date
1	ISSUED FOR TENDER WITH DOC #066	2014-02-12
0	ISSUED FOR TENDER WITH DOC #066	2014-01-31
B	ISSUED FOR TENDER WITH DOC #066	2014-01-24
A	ISSUED FOR TENDER WITH DOC #066	2013-12-03

Client/client

**PUBLIC WORKS
 GOVERNMENT SERVICES
 CANADA**

Project title/Titre du projet
**GIANT MINE
 REMEDIATION PROJECT
 YELLOWKNIFE, N.W.T.**

UNDERGROUND

Approved by/Approuvé par
 DTK

Designed by/Concept par
 CY

Drawn by/Dessiné par
 TAK

PWGSC Project Manager/Administrateur de Projets TPSCG
 DAVE COLBOURNE

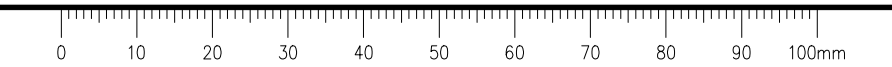
PWGSC, Architectural and Engineering Resources Manager/
 Ressources Architectural et de Directeur d'ingénierie, TPSCG

Client/client
 PWGSC

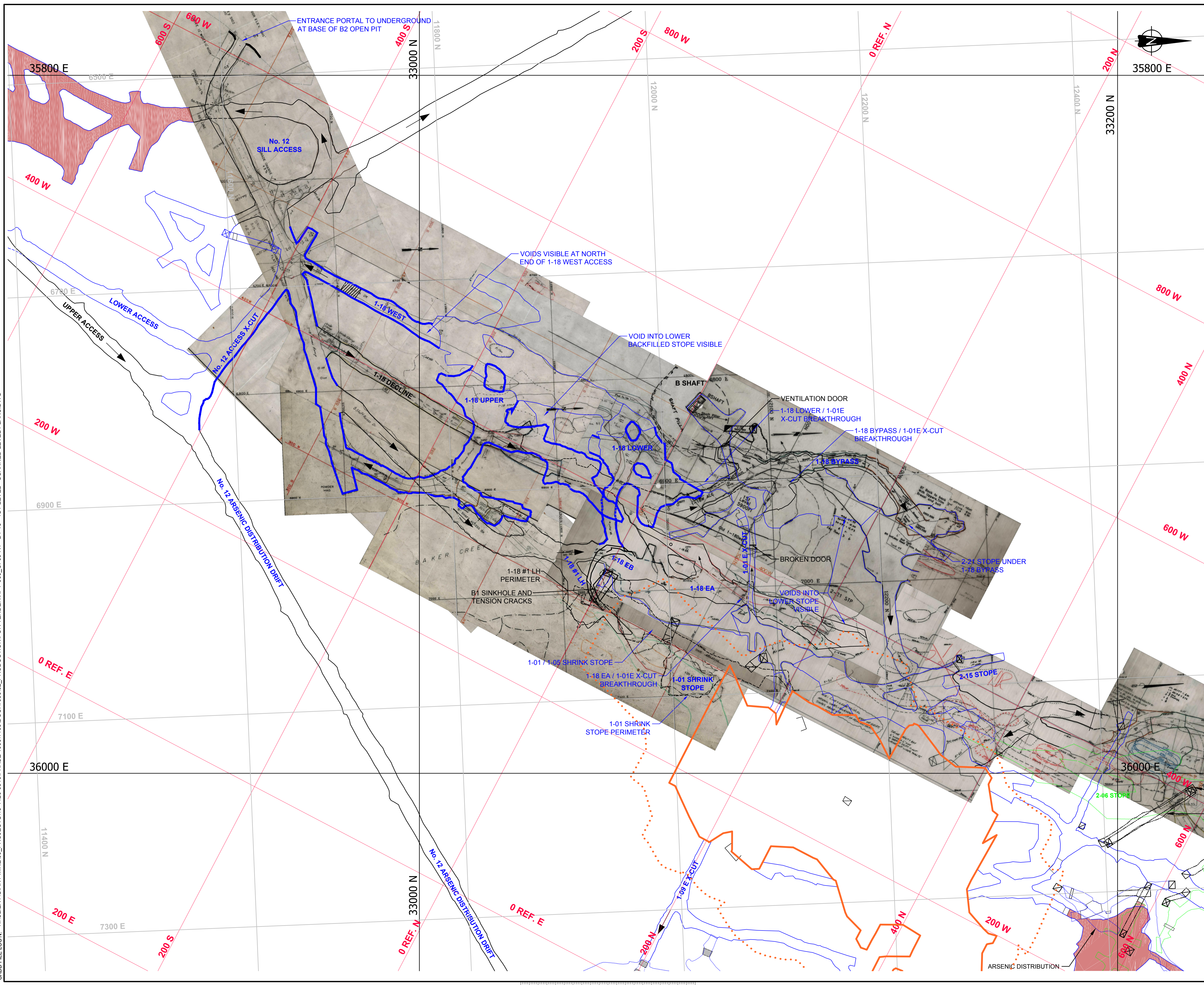
Drawing title/Titre du dessin

**UNDERGROUND LEVEL PLAN
 LEVEL 100 - 1ST LEVEL
 B1-18 AREA
 CROWN PILLAR THICKNESS**

Project No./No. du projet 13-1426-0010 DOC. #066	Sheet/Feuille 8 OF 53	Revision no./ La Révision no. 1
--	-------------------------------------	--



CADD FILE LOCN: N:\CLIENT\GIANT MINE\99_PROJECTS\13-1426-00\PHASE 1000\1103\DOC.#066\02_PRODUCTION\FOR TENDER\RPT-066_CF09-R1 - B1-18 - 1ST LEVEL - SCANNED LEVEL PLANS.DWG



PRELIMINARY
 NOT FOR CONSTRUCTION



LEGEND

	GMRP COORDINATE SYSTEM
	IMG COORDINATE SYSTEM
	IME COORDINATE SYSTEM
	1st LEVEL (100) UG DEVELOPMENT
	UG RAMP, DECLINES AND INCLINES
	INTERMEDIATE DEVELOPMENT BETWEEN LEVELS
	APPROXIMATE EXTENT OF B1 PIT ON 1ST LEVEL
	APPROXIMATE EXTENT OF B1 PIT ON 4th UPPER LEVEL
	ARSENIC CHAMBERS, STOPE AND DEVELOPMENTS ON LEVEL
	RAISE
	TOP OF RAISE
	RAISE THROUGH LEVEL
	BOTTOM OF RAISE
	DOWN RAMP

NOTES

- ALL UNITS ARE IN METERS UNLESS OTHERWISE NOTED. COORDINATE SYSTEM IS THE GMRP COORDINATE SYSTEM.
- IMG GRID DISPLAYED IS IN IMPERIAL UNITS AND SHOWN FOR INFORMATION ONLY.
- THE UNDERGROUND MINE GEOMETRY INFORMATION SHOWN CONTAINS ERRORS AND OMISSIONS WHICH NEED TO BE CONSIDERED WHEN USING IT FOR DESIGN PURPOSES.

REFERENCES

- COMPOSITE LEVEL PLANS AND MINE LAYOUT PROVIDED BY "PWGSC"



DO NOT SCALE DRAWINGS

Revision	Description/Description	Date/Date
1	ISSUED FOR TENDER WITH DOC.#066	2014-02-12
0	ISSUED FOR TENDER WITH DOC.#066	2014-01-31
B	ISSUED FOR TENDER WITH DOC.#066	2014-01-24
A	ISSUED FOR TENDER WITH DOC.#066	2013-12-03

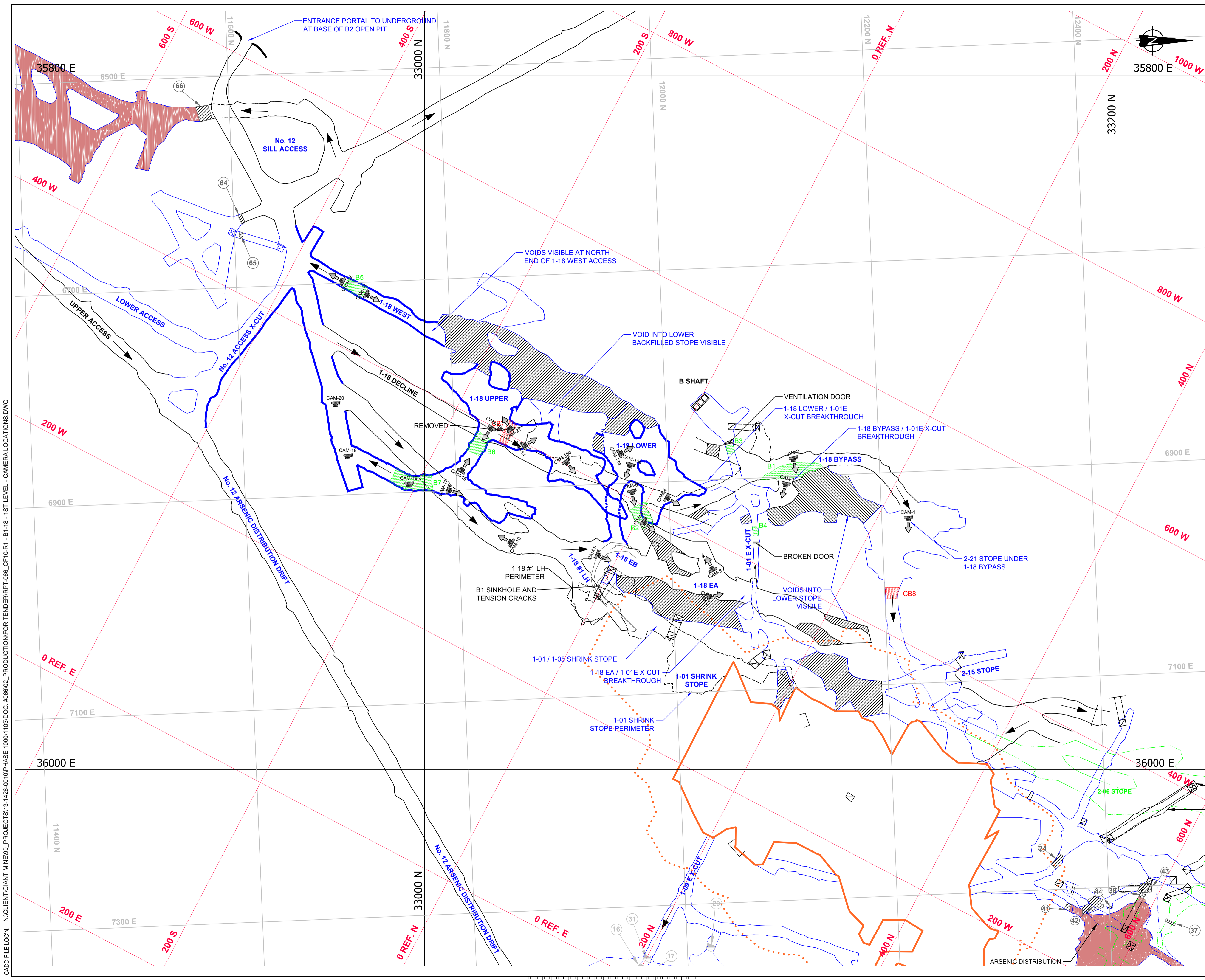
Client/client: **PUBLIC WORKS GOVERNMENT SERVICES CANADA**

Project title/Titre du projet: **GIANT MINE REMEDIATION PROJECT YELLOWKNIFE, N.W.T. UNDERGROUND**

Approved by/Approve par: DTK
 Designed by/Concept par: CY
 Drawn by/Dessine par: TAK
 PWGSC Project Manager/Administrateur de Projets TPSCG: DAVE COLBOURNE
 PWGSC, Architectural and Engineering Resources Manager/Ressources Architectural et de Directeur d'ingénierie, TPSCG

Client/client: PWGSC
 Drawing title/Titre du dessin: **UNDERGROUND LEVEL PLAN LEVEL 100 - 1ST LEVEL B1-18 AREA WITH SCANNED LEVEL PLANS**

Project No./No. du projet: 13-1426-0010 DOC.#066	Sheet/Feuille: 9 OF 53	Revision no./La Révision no.: 1
--	------------------------	---------------------------------



PRELIMINARY
 NOT FOR CONSTRUCTION



LEGEND

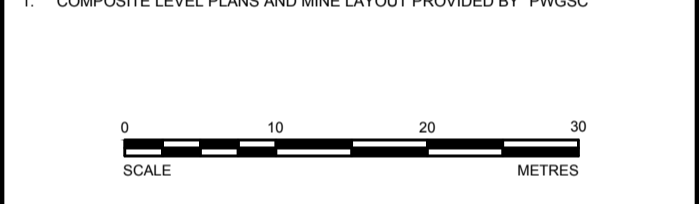
- 1000 N GMRP COORDINATE SYSTEM
- 600 S IMG COORDINATE SYSTEM
- 600 E IMG COORDINATE SYSTEM
- 1st LEVEL (100) UG DEVELOPMENT
- UG RAMP, DECLINES AND INCLINES
- INTERMEDIATE DEVELOPMENT BETWEEN LEVELS
- APPROXIMATE EXTENT OF B1 PIT ON 1ST LEVEL
- APPROXIMATE EXTENT OF B1 PIT ON ARA UPPER LEVEL
- ARSENIC CHAMBERS AND STOPS
- BACKFILLED WITH WASTE ROCK
- APPROXIMATE BARRICADE LOCATIONS
- APPROXIMATE CONTINGENCY BARRICADE LOCATIONS
- RAISE
- TOP OF RAISE
- RAISE THROUGH LEVEL
- BOTTOM OF RAISE
- ACCESSIBLE BULKHEADS
- NON-ACCESSIBLE BULKHEADS
- DOWN RAMP
- INSTALLED CAMERA LOCATION & DIRECTION FACING
- PLANNED CAMERA LOCATION (NOT INSTALLED)

NOTES

- ALL UNITS ARE IN METERS UNLESS OTHERWISE NOTED. COORDINATE SYSTEM IS THE GMRP COORDINATE SYSTEM.
- IMG GRID DISPLAYED IS IN IMPERIAL UNITS AND SHOWN FOR INFORMATION ONLY.
- THE UNDERGROUND MINE GEOMETRY INFORMATION SHOWN CONTAINS ERRORS AND OMISSIONS WHICH NEED TO BE CONSIDERED WHEN USING IT FOR DESIGN PURPOSES.

REFERENCES

- COMPOSITE LEVEL PLANS AND MINE LAYOUT PROVIDED BY "PWSC"



DO NOT SCALE DRAWINGS

Revision/	Description/Description	Date/Date
1	ISSUED FOR TENDER WITH DOC #066	2014-02-12
0	ISSUED FOR TENDER WITH DOC #066	2014-01-31
A	ISSUED FOR TENDER WITH DOC #066	2014-01-24

Client/client

**PUBLIC WORKS
 GOVERNMENT SERVICES
 CANADA**

Project title/Titre du projet
**GIANT MINE
 REMEDIATION PROJECT
 YELLOWKNIFE, N.W.T.**

UNDERGROUND

Approved by/Approuvé par
 DTK

Designed by/Concept par
 CY

Drawn by/Dessiné par
 TAK

PWSC Project Manager/Administrateur de Projets TPSCG
 DAVE COLBOURNE

PWSC, Architectural and Engineering Resources Manager/
 Ressources Architectural et de Directeur d'ingénierie, TPSCG

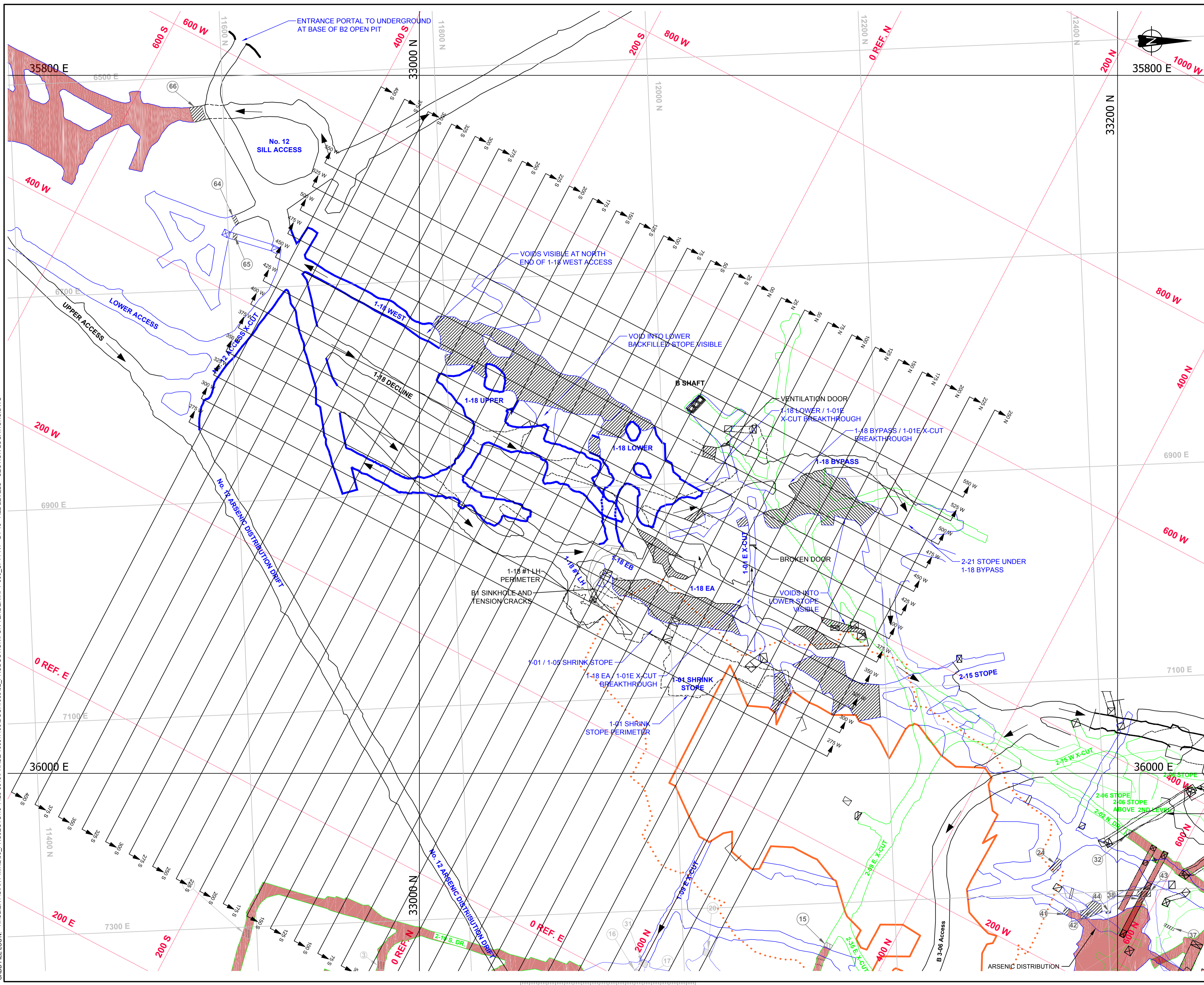
Client/client
 PWSCG

Drawing title/Titre du dessin
**UNDERGROUND LEVEL PLAN
 LEVEL 100 - 1ST LEVEL
 B1-18 AREA
 CAMERA LOCATIONS**

Project No./No. du projet 13-1426-0010 DOC. #066	Sheet/Feuille 10 OF 53	Revision no./ La Révision no. 1
--	------------------------------	--

CADD FILE LOCN: N:\CLIENT\GIANT_MINE\99_PROJECTS\13-1426-0010\PHASE 1000\103\DOC.#066\02_PRODUTION\FOR TENDER\RPT-066_C1-F10-R1 - B1-18 - 1ST LEVEL - CAMERA LOCATIONS.DWG

CADD FILE LOCN: N:\CLIENT\GIANT MINE\99_PROJECTS\13-1426-00\10\PHASE 1000\103\DOC.#066\02_PRODUCTION\FOR TENDER\RPT-066_C\11-R1 - B1-18 - ALL LEVELS - SECTION LOCATIONS.DWG



- LEGEND**
- 1000 N GMRP COORDINATE SYSTEM
 - 600 S IMG COORDINATE SYSTEM
 - 500 E IME COORDINATE SYSTEM
 - 1st LEVEL (100) UG. DEVELOPMENT
 - 2nd LEVEL (250) UG. DEVELOPMENT
 - UG. RAMPS, DECLINES AND INCLINES
 - INTERMEDIATE DEVELOPMENT BETWEEN LEVELS
 - APPROXIMATE EXTENT OF B1 PIT ON 1ST LEVEL
 - APPROXIMATE EXTENT OF B1 PIT ON 2ND LEVEL
 - ARSENIC CHAMBERS, STOPES AND DEVELOPMENTS ON LEVEL
 - BACKFILLED WITH WASTE ROCK
 - RAISE
 - TOP OF RAISE
 - RAISE THROUGH LEVEL
 - BOTTOM OF RAISE
 - ACCESSIBLE BULKHEADS
 - NON-ACCESSIBLE BULKHEADS
 - DOWN RAMP

- NOTES**
1. ALL UNITS ARE IN METERS UNLESS OTHERWISE NOTED. COORDINATE SYSTEM IS THE GMRP COORDINATE SYSTEM.
 2. IMG GRID DISPLAYED IS IN IMPERIAL UNITS AND SHOWN FOR INFORMATION ONLY.
 3. THE UNDERGROUND MINE GEOMETRY INFORMATION SHOWN CONTAINS ERRORS AND OMISSIONS WHICH NEED TO BE CONSIDERED WHEN USING IT FOR DESIGN PURPOSES.

REFERENCES

1. COMPOSITE LEVEL PLANS AND MINE LAYOUT PROVIDED BY "PWGSC"



DO NOT SCALE DRAWINGS

Revision/	Description/Description	Date/Date
1	ISSUED FOR TENDER WITH DOC #066	2014-02-12
0	ISSUED FOR TENDER WITH DOC #066	2014-01-31
B	ISSUED FOR TENDER WITH DOC #066	2014-01-24
A	ISSUED FOR TENDER WITH DOC #066	2013-12-03

Client/client

**PUBLIC WORKS
 GOVERNMENT SERVICES
 CANADA**

Project title/Titre du projet
**GIANT MINE
 REMEDIATION PROJECT
 YELLOWKNIFE, N.W.T.**

UNDERGROUND

Approved by/Approuvé par
 DTK

Designed by/Concept par
 CY

Drawn by/Dessiné par
 TAK

PWGSC Project Manager/Administrateur de Projets TPSCG
 DAVE COLBOURNE

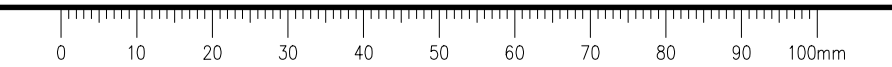
PWGSC, Architectural and Engineering Resources Manager/
 Ressources Architectural et de Directeur d'ingénierie, TPSCG

Client/client
 PWGSC

Drawing title/Titre du dessin

**UNDERGROUND LEVEL PLAN
 LEVEL 100 & 250 - 1ST & 2ND LEVEL
 B1-18 AREA
 SECTION LOCATIONS**

Project No./No. du projet 13-1426-0010 DOC. #066	Sheet/Feuille 11 OF 53	Revision no./ La Révision no. 1
--	--------------------------------------	--



PRELIMINARY
NOT FOR CONSTRUCTION



LEGEND

- 200 N IMG COORDINATE SYSTEM
- TOPOGRAPHY
- UNKNOWN ACCESSIBILITY
- MAN ACCESSIBLE DEVELOPMENTS
- EQUIPMENT ACCESSIBLE DEVELOPMENTS
- INACCESSIBLE DEVELOPMENTS
- STOPE VOIDS
- NON-ARSENIC STOPES
- ARSENIC CHAMBERS AND STOPES
- CMS SURVEYS
- PITS
- BULKHEADS
- PILLARS
- DRILLHOLE LOCATIONS
- DIGITIZED LINE WORK NOT YET MODELED

NOTES

1. GRID DISPLAY IS IN IMG AND SHOWN FOR INFORMATION ONLY.
2. DRILLHOLE LOCATIONS SHOWN ARE APPROXIMATE. SEE SURPAC MODEL FOR MORE INFORMATION.

DO NOT SCALE DRAWINGS

Revision/Revision	Description/Description	Date/Date
1	ISSUED FOR TENDER WITH DOC #066	2014-02-12
0	ISSUED FOR TENDER WITH DOC #066	2014-01-31
B	ISSUED FOR TENDER WITH DOC #066	2014-01-24
A	ISSUED FOR TENDER WITH DOC #066	2013-12-03

Client/client

**PUBLIC WORKS
GOVERNMENT SERVICES
CANADA**

Project Title/Titre du projet
**GIANT MINE
REMEDATION PROJECT
YELLOWKNIFE, N.W.T.**

UNDERGROUND

Approved by/Approve par
DTK

Designed by/Concept par
CY

Drawn by/Dessine par
TAK

PWSSC Project Manager/Administrateur de Projets TPSSC
DAVE COLBOURNE

PWSSC, Architectural and Engineering Resources Manager/
Ressources Architectural et de Directeur d'ingénierie, TPSSC

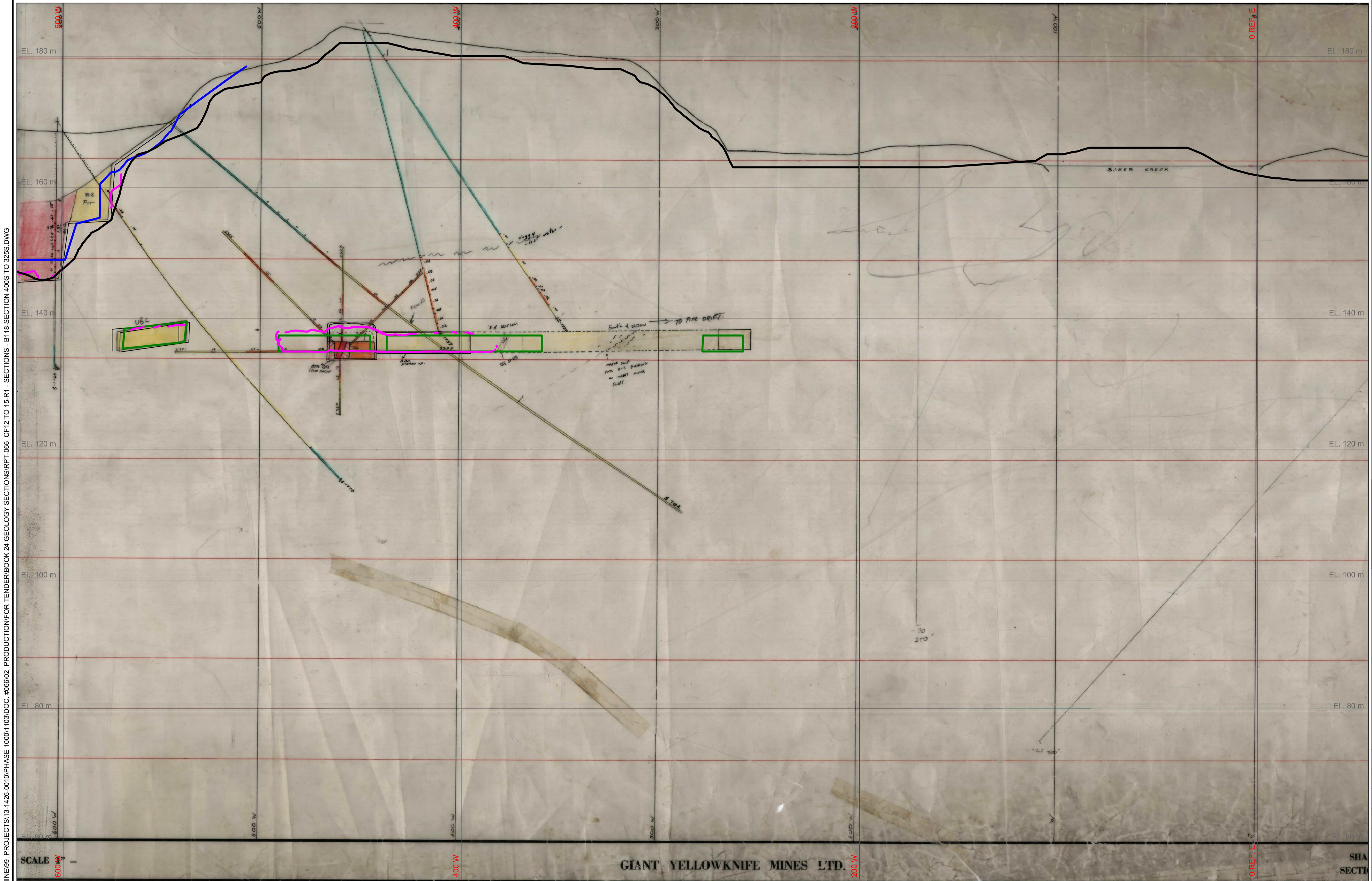
Client/client
PWSSC

Drawing title/Titre du dessin

**B1-18 SECTIONS
SURPAC LINEWORK
BOOK 24
400S**

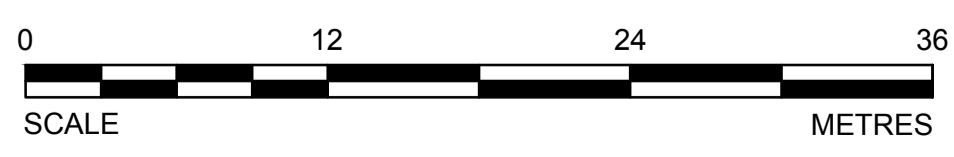
Project No./No. du projet	Sheet/Feuille	Revision no./ La Révision no.
13-1426-0010 DOC. #066	12 OF 53	1

CADD FILE LOCN: N:\CLIENT\GIANT MINE\99_PROJECTS\13-1426-0010\PHASE 1000\103\DOC #066\02_PRODUCTION\FOR TENDER\BOOK 24 GEOLOGY SECTIONS\RPT-066_CF12 TO 15-R1 - SECTIONS - B118-SECTION 400S TO 325S.DWG



GIANT YELLOWKNIFE MINES LTD.

SECTION 400S
SEE SCALE



PRELIMINARY
NOT FOR CONSTRUCTION



LEGEND

- 200 N IMG COORDINATE SYSTEM
- TOPOGRAPHY
- UNKNOWN ACCESSIBILITY
- MAN ACCESSIBLE DEVELOPMENTS
- EQUIPMENT ACCESSIBLE DEVELOPMENTS
- INACCESSIBLE DEVELOPMENTS
- STOPE VOIDS
- NON-ARSENIC STOPES
- ARSENIC CHAMBERS AND STOPES
- CMS SURVEYS
- PITS
- BULKHEADS
- PILLARS
- DRILLHOLE LOCATIONS
- DIGITIZED LINE WORK NOT YET MODELED

NOTES

1. GRID DISPLAYED IS IN IMG AND SHOWN FOR INFORMATION ONLY.
2. DRILLHOLE LOCATIONS SHOWN ARE APPROXIMATE. SEE SURPAC MODEL FOR MORE INFORMATION.

DO NOT SCALE DRAWINGS

Revision/ Révision	Description/ Description	Date/ Date
1	ISSUED FOR TENDER WITH DOC #066	2014-02-12
0	ISSUED FOR TENDER WITH DOC #066	2014-01-31
B	ISSUED FOR TENDER WITH DOC #066	2014-01-24
A	ISSUED FOR TENDER WITH DOC #066	2013-12-03

**PUBLIC WORKS
GOVERNMENT SERVICES
CANADA**

Project Title/Titre du projet
**GIANT MINE
REMEDATION PROJECT
YELLOWKNIFE, N.W.T.**

UNDERGROUND

Approved by/ Approuvé par
DTK

Designed by/ Concept par
CY

Drawn by/ Dessiné par
TAK

PWSSC Project Manager/ Administrateur de Projets TPSSC
DAVE COLBOURNE

PWSSC, Architectural and Engineering Resources Manager/
Ressources Architectural et de Directeur d'ingénierie, TPSSC

Client/ client
PWSSC

Drawing title/ Titre du dessin

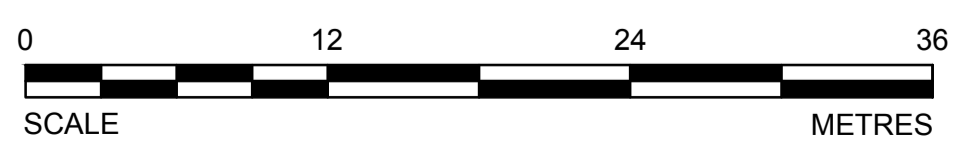
**B1-18 SECTIONS
SURPAC LINEWORK
BOOK 24
375S**

Project No./No. du projet 13-1426-0010 DOC. #066	Sheet/ Feuille 13 OF 53	Revision no./ La Révision no. 1
--	---------------------------------------	--



GIANT YELLOWKNIFE MINES LTD.

SECTION 375S
SEE SCALE



CADD FILE LOCN: N:\CLIENT\GIANT MINE\99_PROJECTS\13-1426-0010\PHASE 1000\103\DOC. #066\02 - PRODUCTION\FOR TENDER\BOOK 24 GEOLOGY SECTIONS\RPT-066_C12 TO 15-R1 - SECTIONS - B118-SECTION 400S TO 325S.DWG

PRELIMINARY
NOT FOR CONSTRUCTION



LEGEND

- 200 N — IMG COORDINATE SYSTEM
- TOPOGRAPHY —
- UNKNOWN ACCESSIBILITY —
- MAN ACCESSIBLE DEVELOPMENTS —
- EQUIPMENT ACCESSIBLE DEVELOPMENTS —
- INACCESSIBLE DEVELOPMENTS —
- STOPE VOIDS —
- NON-ARSENIC STOPES —
- ARSENIC CHAMBERS AND STOPES —
- CMS SURVEYS —
- PITS —
- BULKHEADS —
- PILLARS —
- DRILLHOLE LOCATIONS —
- DIGITIZED LINE WORK NOT YET MODELED —

NOTES

1. GRID DISPLAY IS IN IMG AND SHOWN FOR INFORMATION ONLY.
2. DRILLHOLE LOCATIONS SHOWN ARE APPROXIMATE. SEE SURPAC MODEL FOR MORE INFORMATION.

DO NOT SCALE DRAWINGS

Revision/	Description/Description	Date/Date
1	ISSUED FOR TENDER WITH DOC #066	2014-02-12
0	ISSUED FOR TENDER WITH DOC #066	2014-01-31
B	ISSUED FOR TENDER WITH DOC #066	2014-01-24
A	ISSUED FOR TENDER WITH DOC #066	2013-12-03

Client/client
**PUBLIC WORKS
GOVERNMENT SERVICES
CANADA**

Project title/Titre du projet
**GIANT MINE
REMEDATION PROJECT
YELLOWKNIFE, N.W.T.**

UNDERGROUND

Approved by/Approve par
DTK

Designed by/Concept par
CY

Drawn by/Dessine par
TAK

PWSSC Project Manager/Administrateur de Projets TPSSC
DAVE COLBOURNE

PWSSC, Architectural and Engineering Resources Manager/
Ressources Architectural et de Directeur d'ingénierie, TPSSC

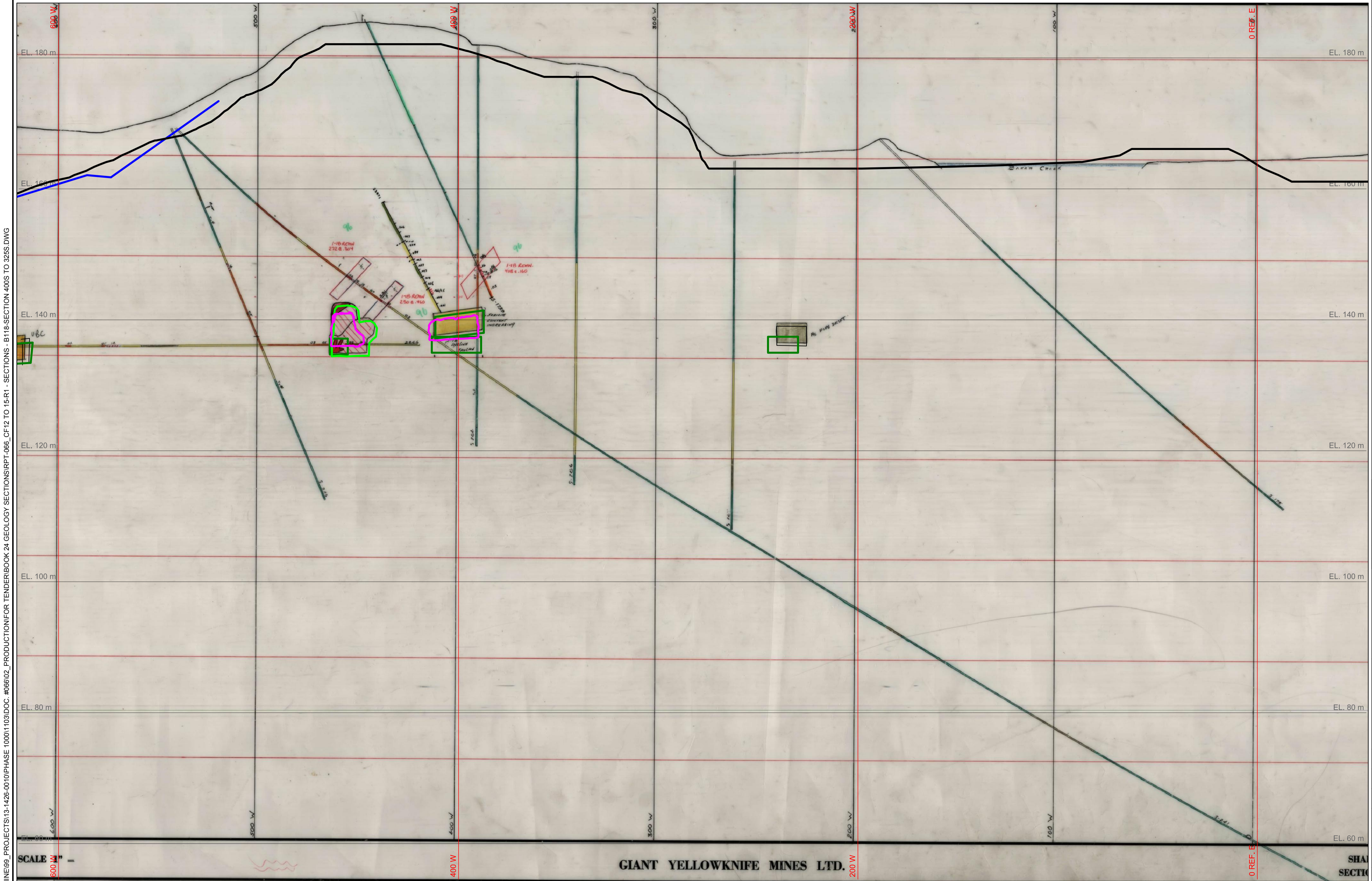
Client/client
PWSSC

Drawing title/Titre du dessin

**B1-18 SECTIONS
SURPAC LINEWORK
BOOK 24
350S**

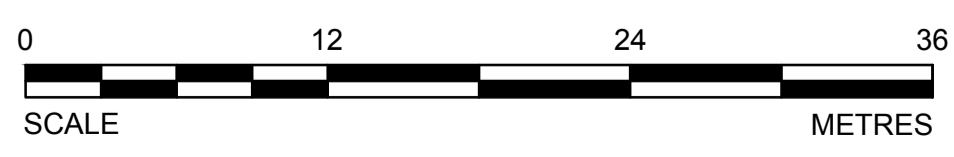
Project No./No. du projet 13-1426-0010 DOC. #066	Sheet/Feuille 14 OF 53	Revision no./ La Révision no. 1
--	--------------------------------------	--

CADD FILE LOCN: N:\CLIENT\GIANT MINE\99_PROJECTS\13-1426-0010\PHASE 1000\103\DOC.#066\02_PRODUTION\FOR TENDER\BOOK 24 GEOLOGY SECTIONS\RPT-066_CF12 TO 15-R1 - SECTIONS - B118-SECTION 400S TO 325S.DWG



GIANT YELLOWKNIFE MINES LTD.

SECTION 350S
SEE SCALE



PRELIMINARY
NOT FOR CONSTRUCTION



LEGEND

- 200 N IMG COORDINATE SYSTEM
- TOPOGRAPHY
- UNKNOWN ACCESSIBILITY
- MAN ACCESSIBLE DEVELOPMENTS
- EQUIPMENT ACCESSIBLE DEVELOPMENTS
- INACCESSIBLE DEVELOPMENTS
- STOPE VOIDS
- NON-ARSENIC STOPES
- ARSENIC CHAMBERS AND STOPES
- CMS SURVEYS
- PITS
- BULKHEADS
- PILLARS
- DRILLHOLE LOCATIONS
- DIGITIZED LINE WORK NOT YET MODELED

NOTES

1. GRID DISPLAYED IS IN IMG AND SHOWN FOR INFORMATION ONLY.
2. DRILLHOLE LOCATIONS SHOWN ARE APPROXIMATE. SEE SURPAC MODEL FOR MORE INFORMATION.

DO NOT SCALE DRAWINGS

Revision/	Description/Description	Date/Date
1	ISSUED FOR TENDER WITH DOC #066	2014-02-12
0	ISSUED FOR TENDER WITH DOC #066	2014-01-31
B	ISSUED FOR TENDER WITH DOC #066	2014-01-24
A	ISSUED FOR TENDER WITH DOC #066	2013-12-03

Client/client

**PUBLIC WORKS
GOVERNMENT SERVICES
CANADA**

Project title/Titre du projet
**GIANT MINE
REMEDATION PROJECT
YELLOWKNIFE, N.W.T.**

UNDERGROUND

Approved by/Approve par
DTK

Designed by/Concept par
CY

Drawn by/Dessine par
TAK

PWSSC Project Manager/Administrateur de Projets TPSSC
DAVE COLBOURNE

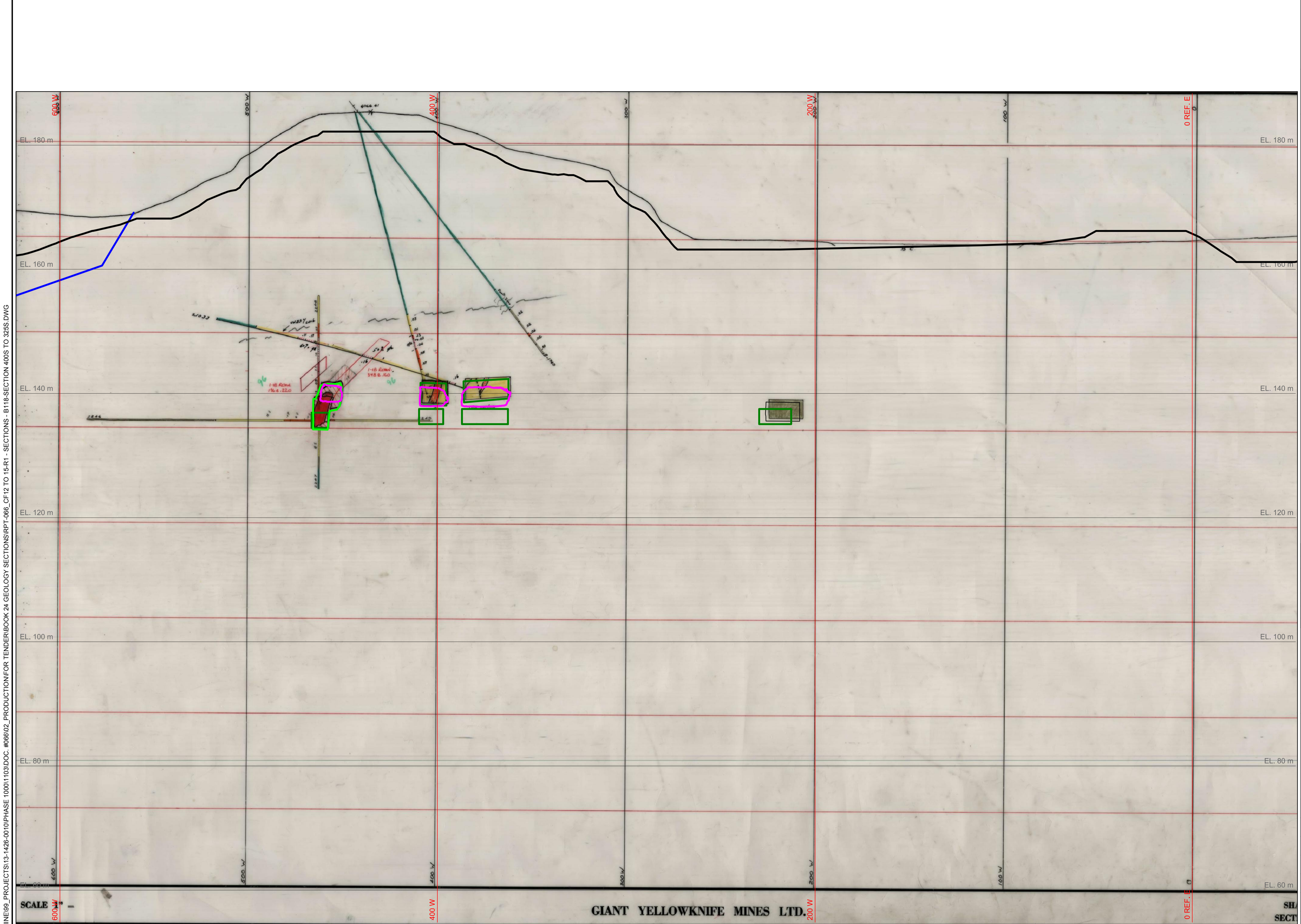
PWSSC, Architectural and Engineering Resources Manager/
Ressources Architectural et de Directeur d'ingénierie, TPSSC

Client/client
PWSSC

Drawing title/Titre du dessin

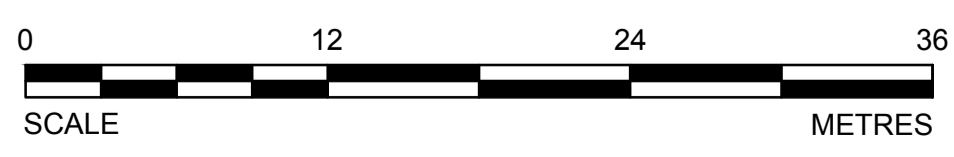
**B1-18 SECTIONS
SURPAC LINEWORK
BOOK 24
325S**

Project No./No. du projet 13-1426-0010 DOC. #066	Sheet/ Feuille 15 OF 53	Revision no./ La Révision no. 1
--	---------------------------------------	--



GIANT YELLOWKNIFE MINES LTD.

SECTION 325S
SEE SCALE



CADD FILE LOCN: N:\CLIENT\GIANT MINE\99_PROJECTS\13-1426-0010\PHASE 1000\1103\DOC.#066\02_PRODUTION\FOR TENDER\BOOK 24 GEOLOGY SECTIONS\RPT-066_CF12 TO 15-R1 - SECTIONS - B118-SECTION 400S TO 325S.DWG

PRELIMINARY
NOT FOR CONSTRUCTION



LEGEND

- 200 N — IMG COORDINATE SYSTEM
- TOPOGRAPHY —
- UNKNOWN ACCESSIBILITY —
- MAN ACCESSIBLE DEVELOPMENTS —
- EQUIPMENT ACCESSIBLE DEVELOPMENTS —
- INACCESSIBLE DEVELOPMENTS —
- STOPE VOIDS —
- NON-ARSENIC STOPES —
- ARSENIC CHAMBERS AND STOPES —
- CMS SURVEYS —
- PITS —
- BULKHEADS —
- PILLARS —
- DRILLHOLE LOCATIONS —
- DIGITIZED LINE WORK NOT YET MODELED —

NOTES

1. GRID DISPLAYED IS IN IMG AND SHOWN FOR INFORMATION ONLY.
2. DRILLHOLE LOCATIONS SHOWN ARE APPROXIMATE. SEE SURPAC MODEL FOR MORE INFORMATION.

DO NOT SCALE DRAWINGS

Revision/Revision	Description/Description	Date/Date
1	ISSUED FOR TENDER WITH DOC #066	2014-02-12
0	ISSUED FOR TENDER WITH DOC #066	2014-01-31
B	ISSUED FOR TENDER WITH DOC #066	2014-01-24
A	ISSUED FOR TENDER WITH DOC #066	2013-12-03

**PUBLIC WORKS
GOVERNMENT SERVICES
CANADA**

Project Title/Titre du projet
**GIANT MINE
REMEDATION PROJECT
YELLOWKNIFE, N.W.T.**

UNDERGROUND

Approved by/Approuvé par
DTK

Designed by/Concept par
CY

Drawn by/Dessiné par
TAK

PWSCC Project Manager/Administrateur de Projets TFSGC
DAVE COLBOURNE

PWSCC, Architectural and Engineering Resources Manager/
Ressources Architectural et de Directeur d'ingénierie, TFSGC

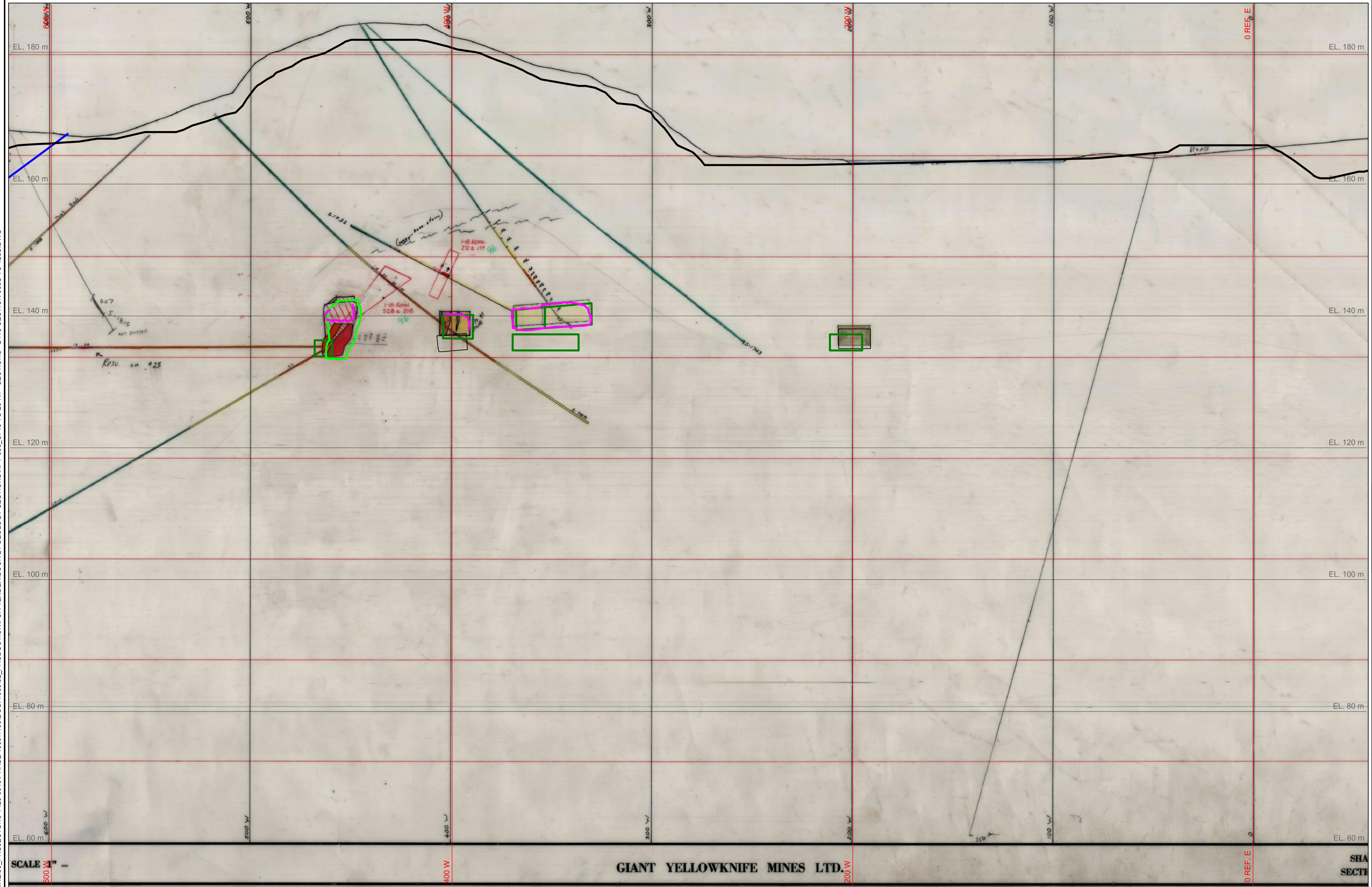
Client/client

PWSCC

Drawing title/Titre du dessin

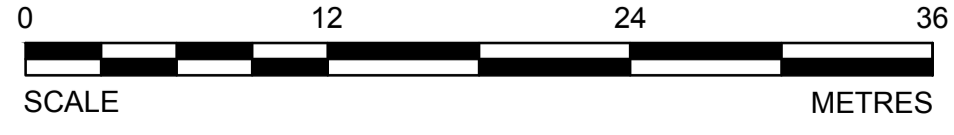
**B1-18 SECTIONS
SURPAC LINEWORK
BOOK 24
300S**

Project No./No. du projet 13-1426-0010 DOC. #066	Sheet/Feuille 16 OF 53	Revision no./ La Révision no. 1
--	--------------------------------------	--



GIANT YELLOWKNIFE MINES LTD.

SECTION 300S
SEE SCALE



CADD FILE LOCN: N:\CLIENT\GIANT MINE\99_PROJECTS\13-1426-0010\PHASE 1000\103\DOC. #066\02 - PRODUCTION\FOR TENDER\BOOK 24 GEOLOGY SECTIONS\RPT-066_CF16 TO 23-R1 - SECTIONS - B118-SECTION 300S TO 125S.DWG

PRELIMINARY
NOT FOR CONSTRUCTION



LEGEND

- 200 N IMG COORDINATE SYSTEM
- TOPOGRAPHY
- UNKNOWN ACCESSIBILITY
- MAN ACCESSIBLE DEVELOPMENTS
- EQUIPMENT ACCESSIBLE DEVELOPMENTS
- INACCESSIBLE DEVELOPMENTS
- STOPE VOIDS
- NON-ARSENIC STOPES
- ARSENIC CHAMBERS AND STOPES
- CMS SURVEYS
- PITS
- BULKHEADS
- PILLARS
- DRILLHOLE LOCATIONS
- DIGITIZED LINE WORK NOT YET MODELED

NOTES

1. GRID DISPLAYED IS IN IMG AND SHOWN FOR INFORMATION ONLY.
2. DRILLHOLE LOCATIONS SHOWN ARE APPROXIMATE. SEE SURPAC MODEL FOR MORE INFORMATION.

DO NOT SCALE DRAWINGS

Revision/	Description/Description	Date/Date
1	ISSUED FOR TENDER WITH DOC #066	2014-02-12
0	ISSUED FOR TENDER WITH DOC #066	2014-01-31
B	ISSUED FOR TENDER WITH DOC #066	2014-01-24
A	ISSUED FOR TENDER WITH DOC #066	2013-12-03

Client/client
**PUBLIC WORKS
GOVERNMENT SERVICES
CANADA**

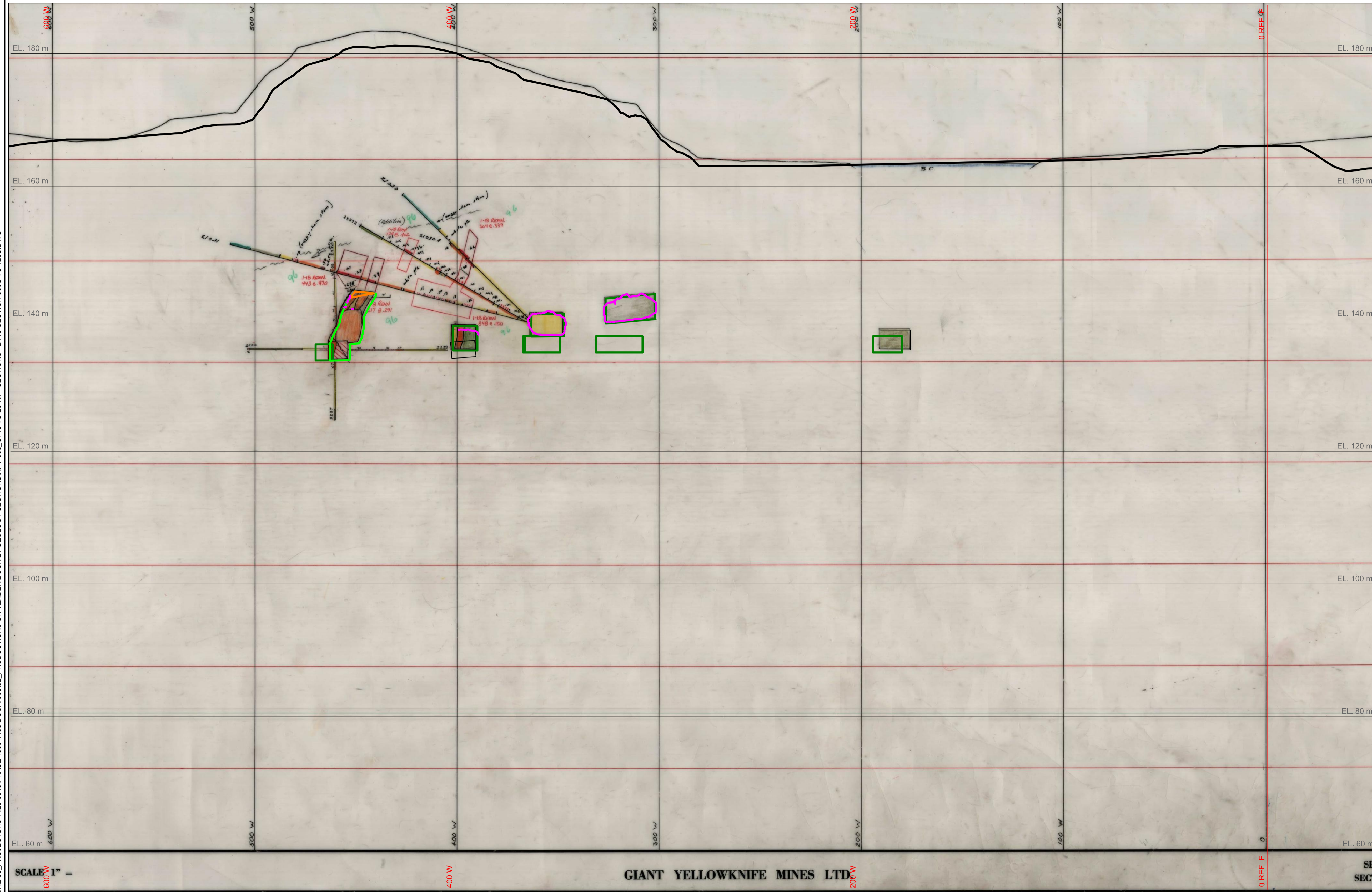
Project title/Titre du projet
**GIANT MINE
REMEDIAION PROJECT
YELLOWKNIFE, N.W.T.**

UNDERGROUND

Approved by/Approve par
DTK
Designed by/Concept par
CY
Drawn by/Dessine par
TAK
PWSC Project Manager/Administrateur de Projets TPSCG
DAVE COLBOURNE
PWSC, Architectural and Engineering Resources Manager /
Ressources Architectural et de Directeur d'ingénierie, TPSCG
Client/client
PWSC
Drawing title/Titre du dessin

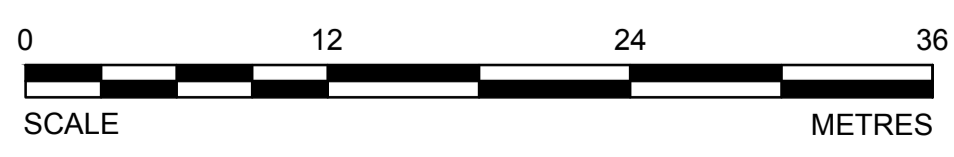
**B1-18 SECTIONS
SURPAC LINEWORK
BOOK 24
275S**

Project No./No. du projet 13-1426-0010 DOC. #066	Sheet/ Feuille 17 OF 53	Revision no./ La Révision no. 1
--	---------------------------------------	--



GIANT YELLOWKNIFE MINES LTD.

SECTION 275S
SEE SCALE



CADD FILE LOCN: N:\CLIENT\GIANT MINE\99_PROJECTS\13-1426-0010\PHASE 1000\103\DOC.#066\02_PRODUCTION\FOR TENDER\BOOK 24 GEOLOGY SECTIONS\RPT-066_C16 TO 23-R1 - SECTIONS - B118-SECTION 300S TO 125S.DWG

PRELIMINARY
NOT FOR CONSTRUCTION



LEGEND

- 200 N — IMG COORDINATE SYSTEM
- TOPOGRAPHY
- UNKNOWN ACCESSIBILITY
- MAN ACCESSIBLE DEVELOPMENTS
- EQUIPMENT ACCESSIBLE DEVELOPMENTS
- INACCESSIBLE DEVELOPMENTS
- STOPE VOIDS
- NON-ARSENIC STOPES
- ARSENIC CHAMBERS AND STOPES
- CMS SURVEYS
- PITS
- BULKHEADS
- PILLARS
- DRILLHOLE LOCATIONS
- DIGITIZED LINE WORK NOT YET MODELED

NOTES

1. GRID DISPLAYED IS IN IMG AND SHOWN FOR INFORMATION ONLY.
2. DRILLHOLE LOCATIONS SHOWN ARE APPROXIMATE. SEE SURPAC MODEL FOR MORE INFORMATION.

DO NOT SCALE DRAWINGS

Revision/	Description/	Date/
Revision/	Description/	Date/
1	ISSUED FOR TENDER WITH DOC #066	2014-02-12
0	ISSUED FOR TENDER WITH DOC #066	2014-01-31
B	ISSUED FOR TENDER WITH DOC #066	2014-01-24
A	ISSUED FOR TENDER WITH DOC #066	2013-12-03

**PUBLIC WORKS
GOVERNMENT SERVICES
CANADA**

Project Title/Titre du projet
**GIANT MINE
REMEDATION PROJECT
YELLOWKNIFE, N.W.T.**

UNDERGROUND

Approved by/Approve par
DTK

Designed by/Concept par
CY

Drawn by/Dessine par
TAK

PWSSC Project Manager/Administrateur de Projets TPSSC
DAVE COLBOURNE

PWSSC, Architectural and Engineering Resources Manager/
Ressources Architectural et de Directeur d'ingénierie, TPSSC

Client/client

PWSSC

Drawing title/Titre du dessin

**B1-18 SECTIONS
SURPAC LINEWORK
BOOK 24
250S**

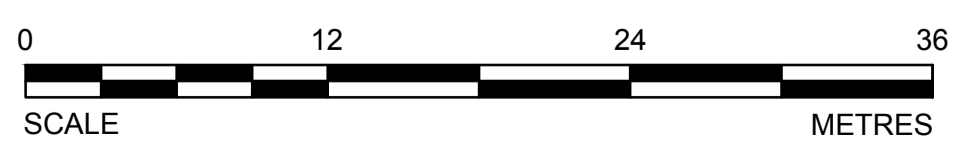
Project No./No. du projet 13-1426-0010 DOC. #066	Sheet/ Feuille 18 OF 53	Revision no./ La Révision no. 1
--	---------------------------------------	--

CADD FILE LOCN: N:\CLIENT\GIANT MINE\99_PROJECTS\13-1426-0010\PHASE 1000\1103\DOC.#066\02_PRODUCION\FOR TENDER\BOOK 24 GEOLOGY SECTIONS\RPT-066_C16 TO 23-R1 - SECTIONS - B118-SECTION 300S TO 125S.DWG



GIANT YELLOWKNIFE MINES LTD

SECTION 250S
SEE SCALE



PRELIMINARY
NOT FOR CONSTRUCTION



LEGEND

- 200 N — IMG COORDINATE SYSTEM
- TOPOGRAPHY —
- UNKNOWN ACCESSIBILITY —
- MAN ACCESSIBLE DEVELOPMENTS —
- EQUIPMENT ACCESSIBLE DEVELOPMENTS —
- INACCESSIBLE DEVELOPMENTS —
- SLOPE VOIDS —
- NON-ARSENIC STOPES —
- ARSENIC CHAMBERS AND STOPES —
- CMS SURVEYS —
- PITS —
- BULKHEADS —
- PILLARS —
- DRILLHOLE LOCATIONS —
- DIGITIZED LINE WORK NOT YET MODELED —

NOTES

1. GRID DISPLAYED IS IN IMG AND SHOWN FOR INFORMATION ONLY.
2. DRILLHOLE LOCATIONS SHOWN ARE APPROXIMATE. SEE SURPAC MODEL FOR MORE INFORMATION.

DO NOT SCALE DRAWINGS

Revision/ Révision	Description/ Description	Date/ Date
1	ISSUED FOR TENDER WITH DOC #066	2014-02-12
0	ISSUED FOR TENDER WITH DOC #066	2014-01-31
B	ISSUED FOR TENDER WITH DOC #066	2014-01-24
A	ISSUED FOR TENDER WITH DOC #066	2013-12-03

**PUBLIC WORKS
GOVERNMENT SERVICES
CANADA**

Project Title/ Titre du projet
**GIANT MINE
REMEDATION PROJECT
YELLOWKNIFE, N.W.T.**

UNDERGROUND

Approved by/ Approuvé par
DTK

Designed by/ Concept par
CY

Drawn by/ Dessiné par
TAK

PWSSC Project Manager/ Administrateur de Projets TPSSC
DAVE COLBOURNE

PWSSC, Architectural and Engineering Resources Manager/
Ressources Architectural et de Directeur d'ingénierie, TPSSC

Client/ client
PWSSC

Drawing title/ Titre du dessin

**B1-18 SECTIONS
SURPAC LINEWORK
BOOK 24
225S**

Project No./No. du projet 13-1426-0010 DOC. #066	Sheet/ Feuille 19 OF 53	Revision no./ La Révision no. 1
--	---------------------------------------	--



GIANT YELLOWKNIFE MINES LTD

SECTION 225S
SEE SCALE



CADD FILE LOCN: N:\CLIENT\GIANT MINE\99_PROJECTS\13-1426-0010\PHASE 1000\103\DOC.#066\02_PRODUCTION\FOR TENDER\BOOK 24 GEOLOGY SECTIONS\RPT-066_C16 TO 23-R1 - SECTIONS - B1-18-SECTION 300S TO 125S.DWG

PRELIMINARY
NOT FOR CONSTRUCTION



LEGEND

- 200 N — IMG COORDINATE SYSTEM
- TOPOGRAPHY
- UNKNOWN ACCESSIBILITY
- MAN ACCESSIBLE DEVELOPMENTS
- EQUIPMENT ACCESSIBLE DEVELOPMENTS
- INACCESSIBLE DEVELOPMENTS
- STOPE VOIDS
- NON-ARSENIC STOPES
- ARSENIC CHAMBERS AND STOPES
- CMS SURVEYS
- PITS
- BULKHEADS
- PILLARS
- DRILLHOLE LOCATIONS
- DIGITIZED LINE WORK NOT YET MODELED

NOTES

1. GRID DISPLAYED IS IN IMG AND SHOWN FOR INFORMATION ONLY.
2. DRILLHOLE LOCATIONS SHOWN ARE APPROXIMATE. SEE SURPAC MODEL FOR MORE INFORMATION.

DO NOT SCALE DRAWINGS

Revision/ Révision	Description/ Description	Date/ Date
1	ISSUED FOR TENDER WITH DOC #066	2014-02-12
0	ISSUED FOR TENDER WITH DOC #066	2014-01-31
B	ISSUED FOR TENDER WITH DOC #066	2014-01-24
A	ISSUED FOR TENDER WITH DOC #066	2013-12-03

**PUBLIC WORKS
GOVERNMENT SERVICES
CANADA**

Project Title/ Titre du projet
**GIANT MINE
REMEDATION PROJECT
YELLOWKNIFE, N.W.T.**

UNDERGROUND

Approved by/ Approuvé par
DTK

Designed by/ Concept par
CY

Drawn by/ Dessiné par
TAK

PWSSC Project Manager/ Administrateur de Projets TPSSC
DAVE COLBOURNE

PWSSC, Architectural and Engineering Resources Manager /
Ressources Architectural et de Directeur d'ingénierie, TPSSC

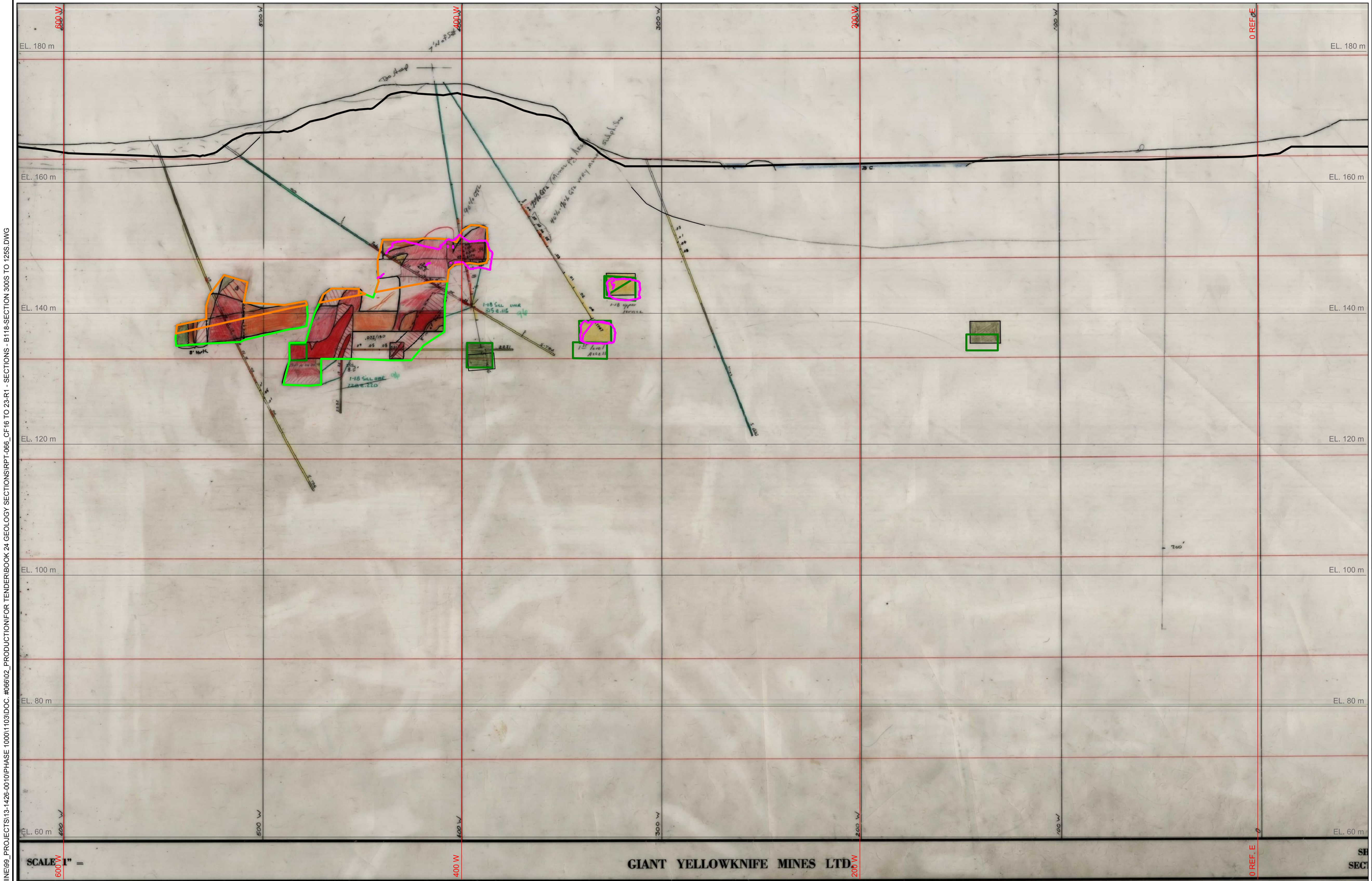
Client/ client
PWSSC

Drawing title/ Titre du dessin

**B1-18 SECTIONS
SURPAC LINEWORK
BOOK 24
200S**

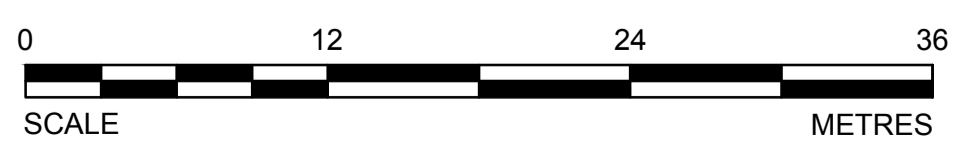
Project No./No. du projet 13-1426-0010 DOC. #066	Sheet/ Feuille 20 OF 53	Revision no./ La Révision no. 1
--	---------------------------------------	--

CADD FILE LOCN: N:\CLIENT\GIANT MINE\99_PROJECTS\13-1426-0010\PHASE 1000\103\DOC #066\02_PRODUCTION\FOR TENDER\BOOK 24 GEOLOGY SECTIONS\RPT-066_C16 TO 23-R1 - SECTIONS - B118-SECTION 300S TO 125S.DWG



GIANT YELLOWKNIFE MINES LTD.

SECTION 200S
SEE SCALE



PRELIMINARY
NOT FOR CONSTRUCTION



LEGEND

- 200 N — IMG COORDINATE SYSTEM
- TOPOGRAPHY
- UNKNOWN ACCESSIBILITY
- MAN ACCESSIBLE DEVELOPMENTS
- EQUIPMENT ACCESSIBLE DEVELOPMENTS
- INACCESSIBLE DEVELOPMENTS
- STOPE VOIDS
- NON-ARSENIC STOPES
- ARSENIC CHAMBERS AND STOPES
- CMS SURVEYS
- PITS
- BULKHEADS
- PILLARS
- DRILLHOLE LOCATIONS
- DIGITIZED LINE WORK NOT YET MODELED

NOTES

1. GRID DISPLAYED IS IN IMG AND SHOWN FOR INFORMATION ONLY.
2. DRILLHOLE LOCATIONS SHOWN ARE APPROXIMATE. SEE SURPAC MODEL FOR MORE INFORMATION.

DO NOT SCALE DRAWINGS

Revision/ Révision	Description/ Description	Date/ Date
1	ISSUED FOR TENDER WITH DOC #066	2014-02-12
0	ISSUED FOR TENDER WITH DOC #066	2014-01-31
B	ISSUED FOR TENDER WITH DOC #066	2014-01-24
A	ISSUED FOR TENDER WITH DOC #066	2013-12-03

Client/client

**PUBLIC WORKS
GOVERNMENT SERVICES
CANADA**

Project title/Titre du projet
**GIANT MINE
REMEDIAION PROJECT
YELLOWKNIFE, N.W.T.**

UNDERGROUND

Approved by/ Approuvé par
DTK

Designed by/ Concept par
CY

Drawn by/ Dessiné par
TAK

PWSSC Project Manager/ Administrateur de Projets TPSSC
DAVE COLBOURNE

PWSSC, Architectural and Engineering Resources Manager/
Ressources Architectural et de Directeur d'ingénierie, TPSSC

Client/client
PWSSC

Drawing title/Titre du dessin

**B1-18 SECTIONS
SURPAC LINEWORK
BOOK 24
175S**

Project No./No. du projet

13-1426-0010
DOC. #066

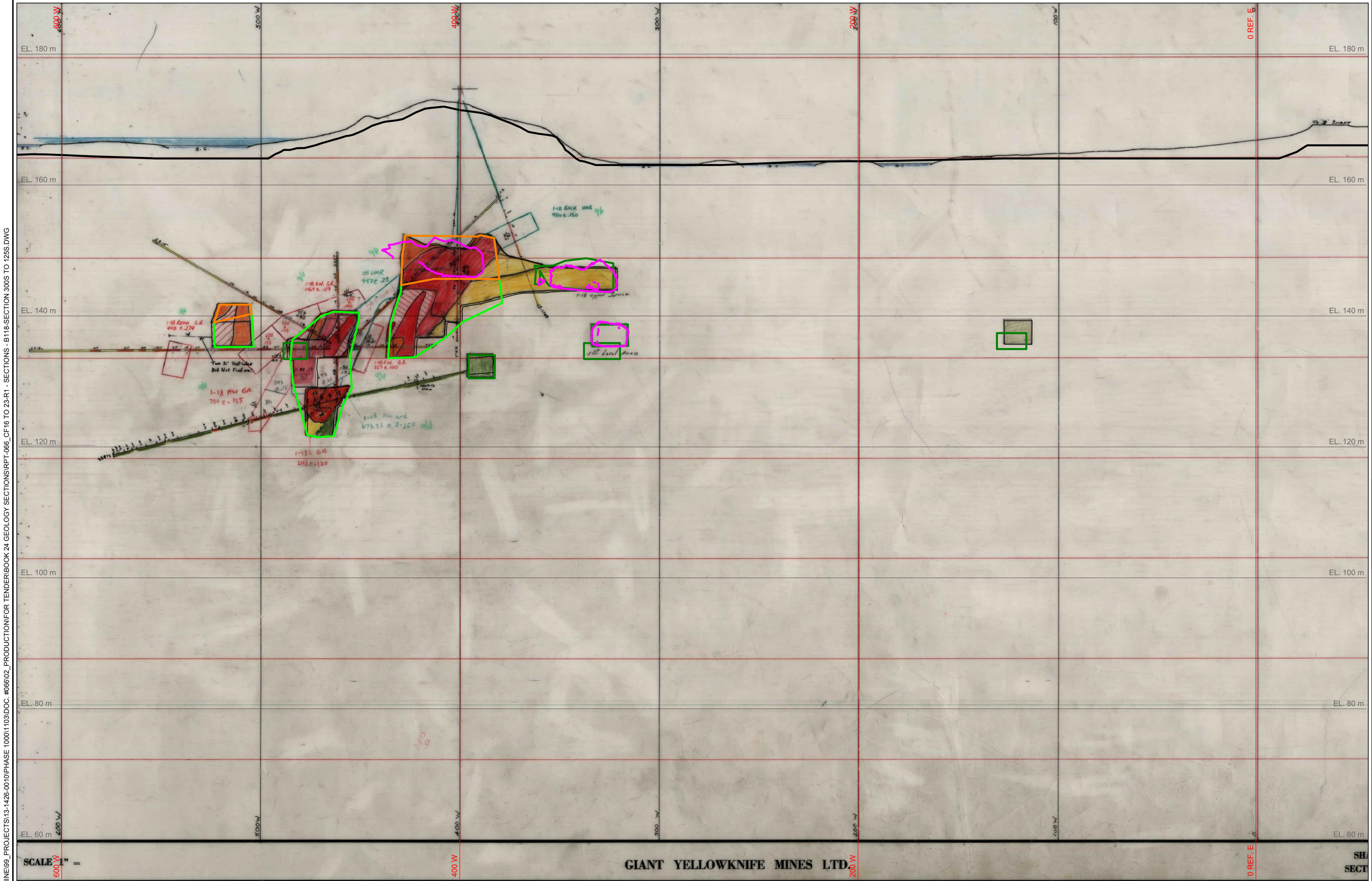
Sheet/ Feuille

21
OF 53

Revision no./
La Révision
no.

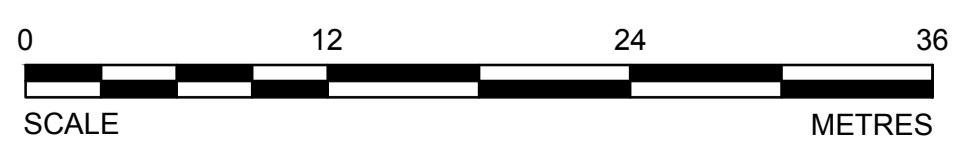
1

CADD FILE LOCN: N:\CLIENT\GIANT MINE\99_PROJECTS\13-1426-0010\PHASE 1000\103\DOC #066\02 - PRODUCTION\FOR TENDER\BOOK 24 GEOLOGY SECTIONS\RPT-066_C16 TO 23-R1 - SECTIONS - B118-SECTION 300S TO 125S.DWG



GIANT YELLOWKNIFE MINES LTD.

SECTION 175S
SEE SCALE



PRELIMINARY
NOT FOR CONSTRUCTION



LEGEND

- 200 N — IMG COORDINATE SYSTEM
- TOPOGRAPHY
- UNKNOWN ACCESSIBILITY
- MAN ACCESSIBLE DEVELOPMENTS
- EQUIPMENT ACCESSIBLE DEVELOPMENTS
- INACCESSIBLE DEVELOPMENTS
- STOPE VOIDS
- NON-ARSENIC STOPES
- ARSENIC CHAMBERS AND STOPES
- CMS SURVEYS
- PITS
- BULKHEADS
- PILLARS
- DRILLHOLE LOCATIONS
- DIGITIZED LINE WORK NOT YET MODELED

NOTES

1. GRID DISPLAYED IS IN IMG AND SHOWN FOR INFORMATION ONLY.
2. DRILLHOLE LOCATIONS SHOWN ARE APPROXIMATE. SEE SURPAC MODEL FOR MORE INFORMATION.

DO NOT SCALE DRAWINGS

Revision/Revision	Description/Description	Date/Date
1	ISSUED FOR TENDER WITH DOC #066	2014-02-12
0	ISSUED FOR TENDER WITH DOC #066	2014-01-31
B	ISSUED FOR TENDER WITH DOC #066	2014-01-24
A	ISSUED FOR TENDER WITH DOC #066	2013-12-03

**PUBLIC WORKS
GOVERNMENT SERVICES
CANADA**

Project Title/Titre du projet
**GIANT MINE
REMIEDIATION PROJECT
YELLOWKNIFE, N.W.T.**

UNDERGROUND

Approved by/Approve par
DTK

Designed by/Concept par
CY

Drawn by/Dessine par
TAK

PWSSC Project Manager/Administrateur de Projets /
DAVE COLBOURNE

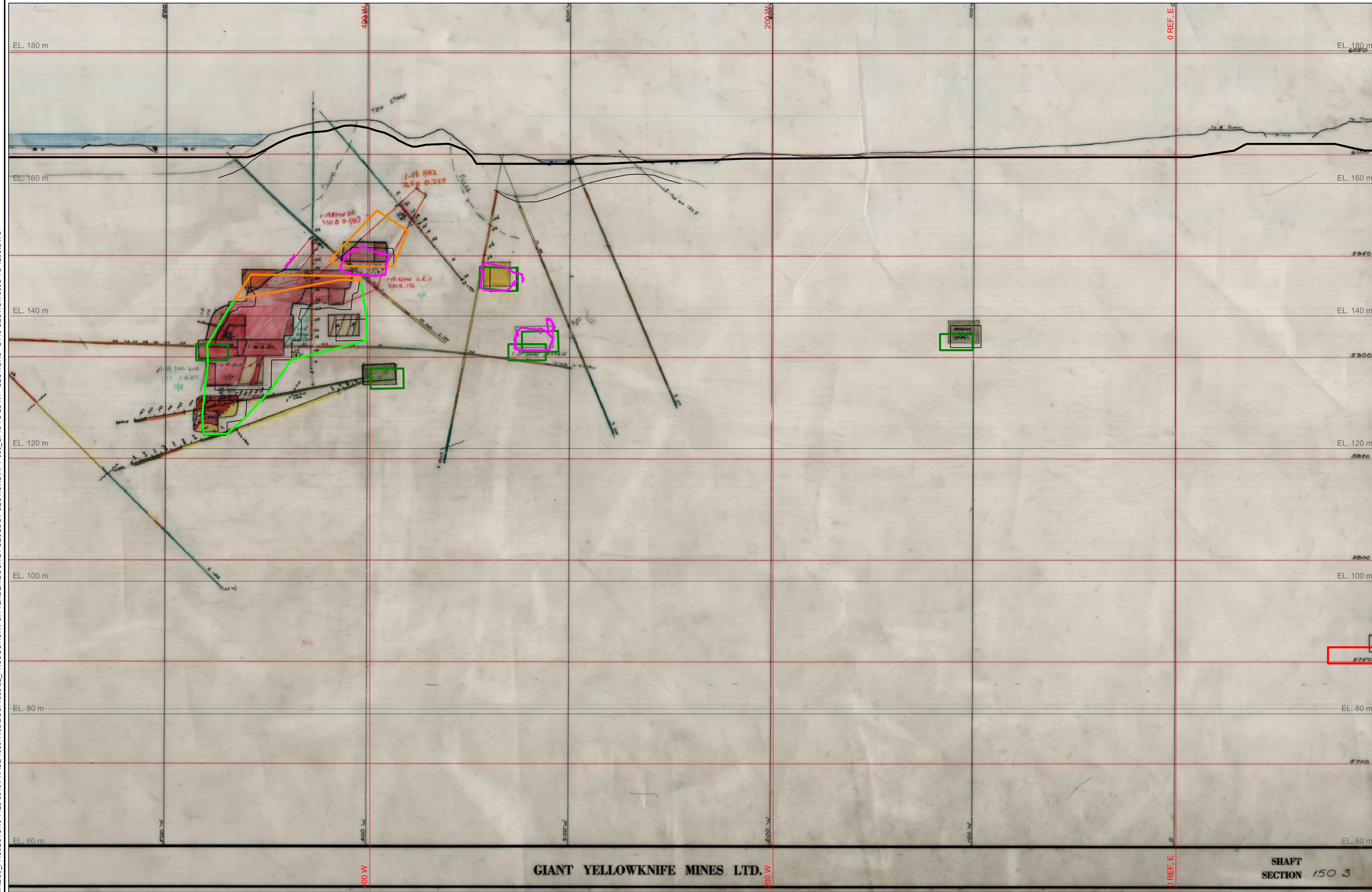
PWSSC, Architectural and Engineering Resources Manager /
Ressources Architectural et de Directeur d'ingénierie, /
PWSSC

Client/client

Drawing title/Titre du dessin

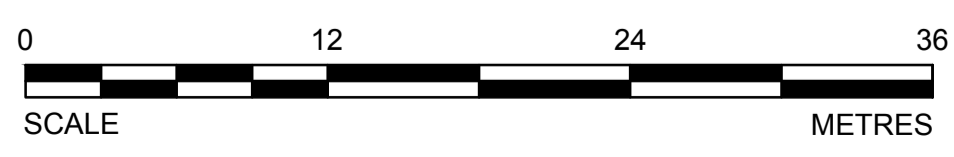
**B1-18 SECTIONS
SURPAC LINEWORK
BOOK 24
150S**

Project No./No. du projet 13-1426-0010 DOC. #066	Sheet/Feuille 22 OF 53	Revision no./ La Révision no. 1
--	--------------------------------------	--



GIANT YELLOWKNIFE MINES LTD.

SECTION 150S
SEE SCALE



CADD FILE LOCN: N:\CLIENT\GIANT MINE\99_PROJECTS\13-1426-0010\PHASE 1000\103\DOC. #066\02 - PRODUCTION\FOR TENDER\BOOK 24 GEOLOGY SECTIONS\RPT-066_C16 TO 23-R1 - SECTIONS - B118-SECTION 300S TO 125S.DWG

PRELIMINARY
NOT FOR CONSTRUCTION



LEGEND

- 200 N IMG COORDINATE SYSTEM
- TOPOGRAPHY
- UNKNOWN ACCESSIBILITY
- MAN ACCESSIBLE DEVELOPMENTS
- EQUIPMENT ACCESSIBLE DEVELOPMENTS
- INACCESSIBLE DEVELOPMENTS
- SLOPE VOIDS
- NON-ARSENIC STOPES
- ARSENIC CHAMBERS AND STOPES
- CMS SURVEYS
- PITS
- BULKHEADS
- PILLARS
- DRILLHOLE LOCATIONS
- DIGITIZED LINE WORK NOT YET MODELED

NOTES

1. GRID DISPLAYED IS IN IMG AND SHOWN FOR INFORMATION ONLY.
2. DRILLHOLE LOCATIONS SHOWN ARE APPROXIMATE. SEE SURPAC MODEL FOR MORE INFORMATION.

DO NOT SCALE DRAWINGS

Revision/ Révision	Description/ Description	Date/ Date
1	ISSUED FOR TENDER WITH DOC #066	2014-02-12
0	ISSUED FOR TENDER WITH DOC #066	2014-01-31
B	ISSUED FOR TENDER WITH DOC #066	2014-01-24
A	ISSUED FOR TENDER WITH DOC #066	2013-12-03

**PUBLIC WORKS
GOVERNMENT SERVICES
CANADA**

Project Title/Titre du projet
**GIANT MINE
REMEDIAION PROJECT
YELLOWKNIFE, N.W.T.**

UNDERGROUND

Approved by/ Approuvé par
DTK

Designed by/ Concept par
CY

Drawn by/ Dessiné par
TAK

PWSSC Project Manager/ Administrateur de Projets TPSSC
DAVE COLBOURNE

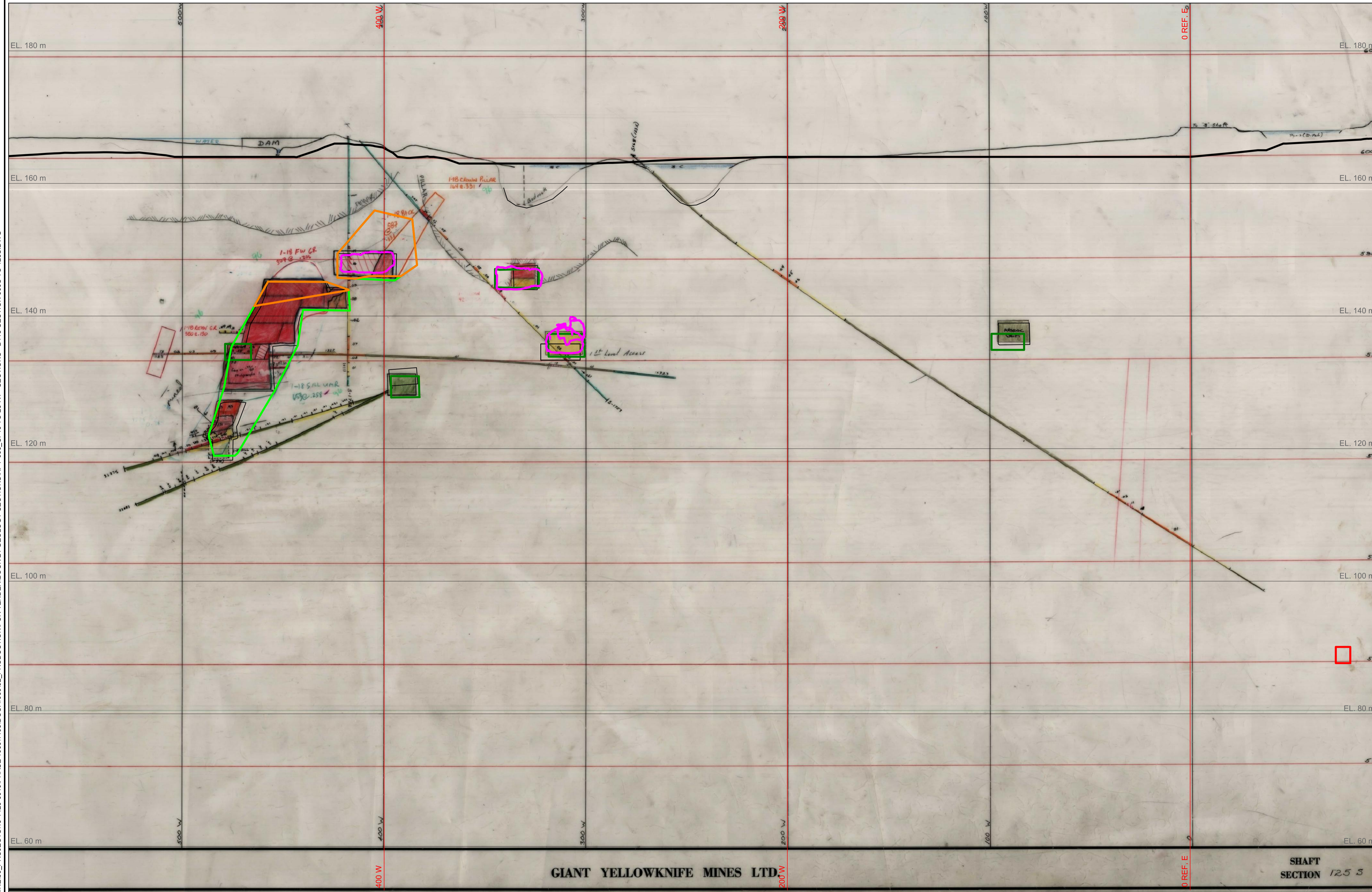
PWSSC, Architectural and Engineering Resources Manager /
Ressources Architectural et de Directeur d'ingénierie, TPSSC

Client/ client
PWSSC

Drawing title/ Titre du dessin

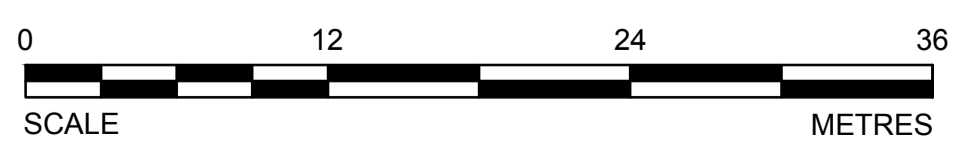
**B1-18 SECTIONS
SURPAC LINEWORK
BOOK 24
125S**

Project No./No. du projet 13-1426-0010 DOC. #066	Sheet/ Feuille 23 OF 53	Revision no./ La Révision no. 1
--	---------------------------------------	--



GIANT YELLOWKNIFE MINES LTD.

SECTION 125S
SEE SCALE



CADD FILE LOCN: N:\CLIENT\GIANT MINE\99_PROJECTS\13-1426-0010\PHASE 1000\1103\DOC. #066\02 - PRODUCTION FOR TENDER\BOOK 24 GEOLOGY SECTIONS\RPT-066_C16 TO 23-R1 - SECTIONS - B118-SECTION 300S TO 125S.DWG

PRELIMINARY
NOT FOR CONSTRUCTION



LEGEND

- 200 N — IMG COORDINATE SYSTEM
- TOPOGRAPHY —
- UNKNOWN ACCESSIBILITY —
- MAN ACCESSIBLE DEVELOPMENTS —
- EQUIPMENT ACCESSIBLE DEVELOPMENTS —
- INACCESSIBLE DEVELOPMENTS —
- STOPE VOIDS —
- NON-ARSENIC STOPES —
- ARSENIC CHAMBERS AND STOPES —
- CMS SURVEYS —
- PITS —
- BULKHEADS —
- PILLARS —
- DRILLHOLE LOCATIONS —
- DIGITIZED LINE WORK NOT YET MODELED —

NOTES

1. GRID DISPLAYED IS IN IMG AND SHOWN FOR INFORMATION ONLY.
2. DRILLHOLE LOCATIONS SHOWN ARE APPROXIMATE. SEE SURPAC MODEL FOR MORE INFORMATION.

DO NOT SCALE DRAWINGS

Revision/ Révision	Description/ Description	Date/ Date
1	ISSUED FOR TENDER WITH DOC #066	2014-02-12
0	ISSUED FOR TENDER WITH DOC #066	2014-01-31
B	ISSUED FOR TENDER WITH DOC #066	2014-01-24
A	ISSUED FOR TENDER WITH DOC #066	2013-12-03

**PUBLIC WORKS
GOVERNMENT SERVICES
CANADA**

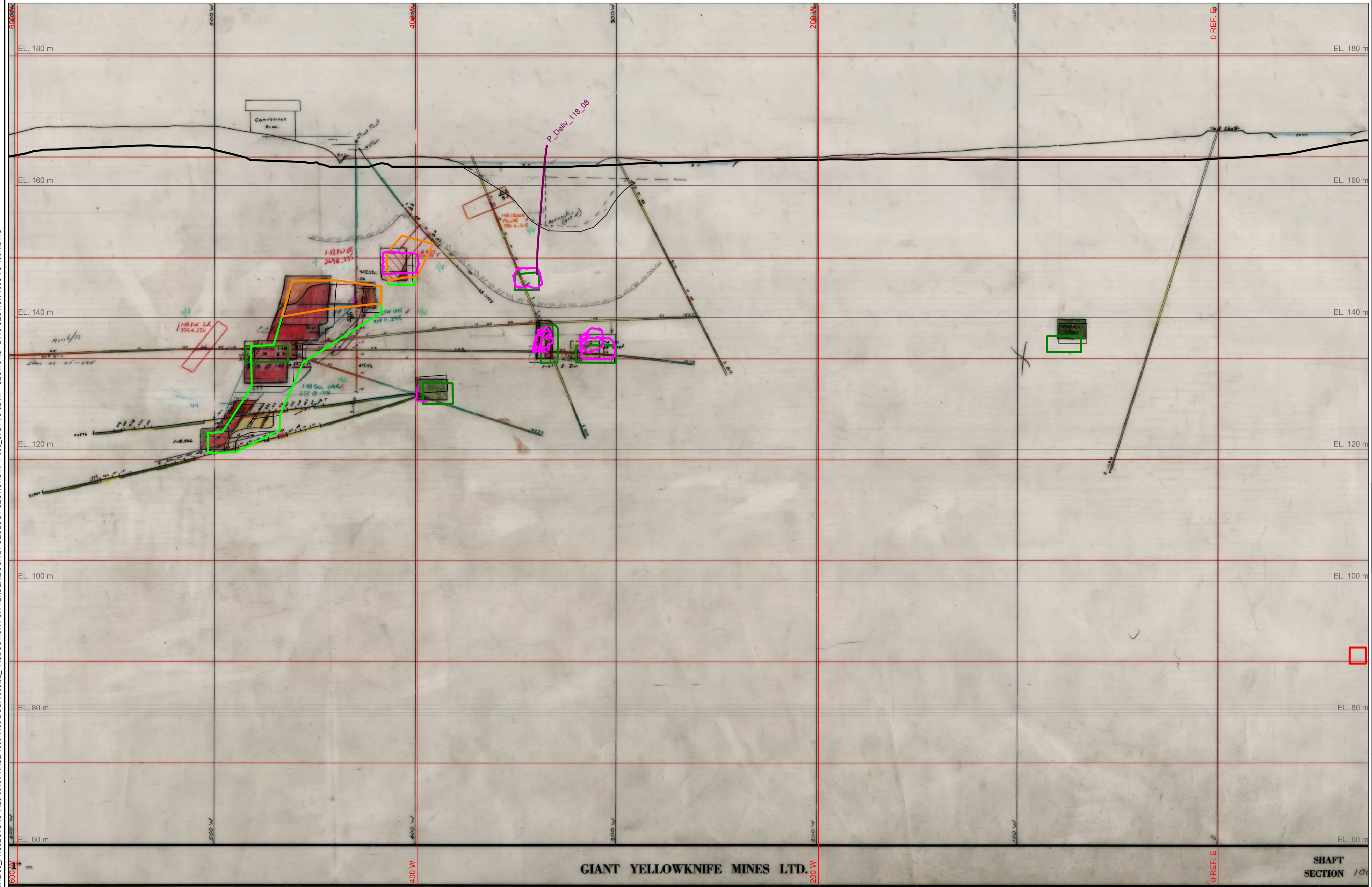
**GIANT MINE
REMEDICATION PROJECT
YELLOWKNIFE, N.W.T.**

UNDERGROUND

Approved by/ Approuvé par DTK
Designed by/ Concept par CY
Drawn by/ Dessiné par TAK
PWSSC Project Manager/ Administrateur de Projets TFSSC DAVE COLBOURNE
PWSSC, Architectural and Engineering Resources Manager/ Ressources Architectural et de Directeur d'ingénierie, TFSSC
Client/ client PWSSC
Drawing title/ Titre du dessin

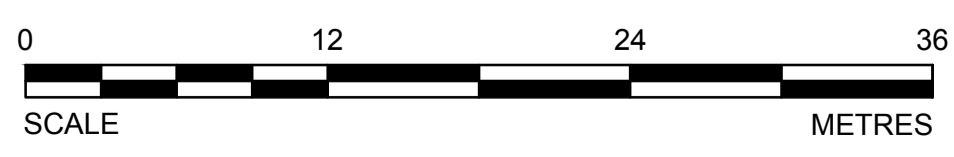
**B1-18 SECTIONS
SURPAC LINEWORK
BOOK 24
100S**

Project No./No. du projet 13-1426-0010 DOC. #066	Sheet/ Feuille 24 OF 53	Revision no./ La Révision no. 1
--	---------------------------------------	--



GIANT YELLOWKNIFE MINES LTD.

SECTION 100S
SEE SCALE



CADD FILE LOCN: N:\CLIENT\GIANT MINE\99_PROJECTS\13-1426-0010\PHASE 1000\103\DOC.#066\02_PROD\PRODUCTION\FOR TENDER\BOOK 24 GEOLOGY SECTIONS\RPT-066_CFD24 TO 32-R1 - SECTIONS - B118-SECTION 100S TO 100N.DWG

PRELIMINARY
NOT FOR CONSTRUCTION



LEGEND

- 200 N — IMG COORDINATE SYSTEM
- TOPOGRAPHY —
- UNKNOWN ACCESSIBILITY —
- MAN ACCESSIBLE DEVELOPMENTS —
- EQUIPMENT ACCESSIBLE DEVELOPMENTS —
- INACCESSIBLE DEVELOPMENTS —
- STOPE VOIDS —
- NON-ARSENIC STOPES —
- ARSENIC CHAMBERS AND STOPES —
- CMS SURVEYS —
- PITS —
- BULKHEADS —
- PILLARS —
- DRILLHOLE LOCATIONS —
- DIGITIZED LINE WORK NOT YET MODELED —

NOTES

1. GRID DISPLAYED IS IN IMG AND SHOWN FOR INFORMATION ONLY.
2. DRILLHOLE LOCATIONS SHOWN ARE APPROXIMATE. SEE SURPAC MODEL FOR MORE INFORMATION.

DO NOT SCALE DRAWINGS

Revision/ Révision	Description/ Description	Date/ Date
1	ISSUED FOR TENDER WITH DOC #066	2014-02-12
0	ISSUED FOR TENDER WITH DOC #066	2014-01-31
B	ISSUED FOR TENDER WITH DOC #066	2014-01-24
A	ISSUED FOR TENDER WITH DOC #066	2013-12-03

Client/client
**PUBLIC WORKS
GOVERNMENT SERVICES
CANADA**

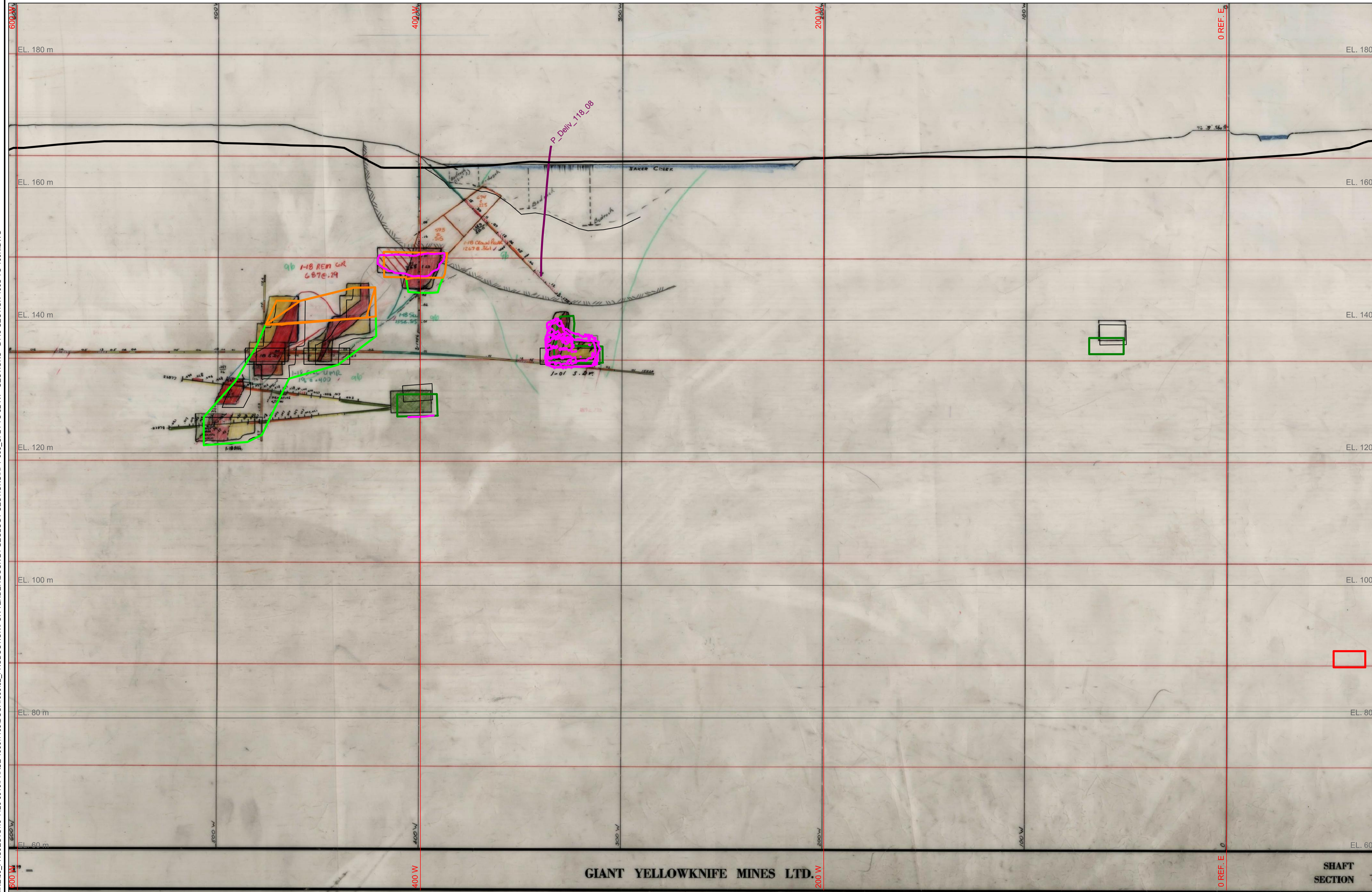
Project title/Titre du projet
**GIANT MINE
REMEDATION PROJECT
YELLOWKNIFE, N.W.T.**

UNDERGROUND

Approved by/ Approuvé par
DTK
Designed by/ Concept par
CY
Drawn by/ Dessiné par
TAK
PWSC Project Manager/ Administrateur de Projets TPSCG
DAVE COLBOURNE
PWSC, Architectural and Engineering Resources Manager /
Ressources Architectural et de Directeur d'ingénierie, TPSCG
Client/client
PWSC
Drawing title/Titre du dessin

**B1-18 SECTIONS
SURPAC LINEWORK
BOOK 24
075S**

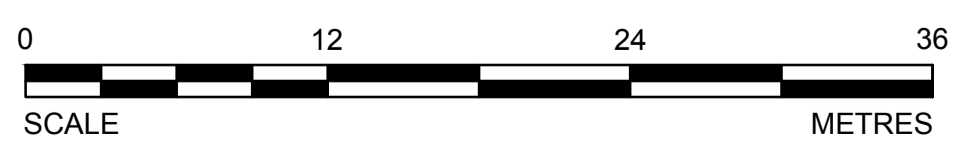
Project No./No. du projet 13-1426-0010 DOC. #066	Sheet/ Feuille 25 OF 53	Revision no./ La Révision no. 1
--	---------------------------------------	--



GIANT YELLOWKNIFE MINES LTD.

**SHAFT
SECTION 7**

SECTION 075S
SEE SCALE



CADD FILE LOCN: N:\CLIENT\GIANT MINE\99_PROJECTS\13-1426-0010\PHASE 1000\1103\DOC.#066\02_PROD\PRODUCTION\TENDERBOOK 24 GEOLOGY SECTIONS\RPT-066_CFD4 TO 32-R1 - SECTIONS - B118-SECTION 100S TO 100N.DWG

PRELIMINARY
NOT FOR CONSTRUCTION



LEGEND

- 200 N — IMG COORDINATE SYSTEM
- TOPOGRAPHY
- UNKNOWN ACCESSIBILITY
- MAN ACCESSIBLE DEVELOPMENTS
- EQUIPMENT ACCESSIBLE DEVELOPMENTS
- INACCESSIBLE DEVELOPMENTS
- SLOPE VOIDS
- NON-ARSENIC STOPES
- ARSENIC CHAMBERS AND STOPES
- CIMS SURVEYS
- PITS
- BULKHEADS
- PILLARS
- DRILLHOLE LOCATIONS
- DIGITIZED LINE WORK NOT YET MODELED

NOTES

1. GRID DISPLAYED IS IN IMG AND SHOWN FOR INFORMATION ONLY.
2. DRILLHOLE LOCATIONS SHOWN ARE APPROXIMATE. SEE SURPAC MODEL FOR MORE INFORMATION.

DO NOT SCALE DRAWINGS

Revision/ Révision	Description/ Description	Date/ Date
1	ISSUED FOR TENDER WITH DOC #066	2014-02-12
0	ISSUED FOR TENDER WITH DOC #066	2014-01-31
B	ISSUED FOR TENDER WITH DOC #066	2014-01-24
A	ISSUED FOR TENDER WITH DOC #066	2013-12-03

**PUBLIC WORKS
GOVERNMENT SERVICES
CANADA**

Project Title/ Titre du projet
**GIANT MINE
REMEDATION PROJECT
YELLOWKNIFE, N.W.T.**

UNDERGROUND

Approved by/ Approuvé par
DTK

Designed by/ Concept par
CY

Drawn by/ Dessiné par
TAK

PWSSC Project Manager/ Administrateur de Projets TFSGC
DAVE COLBOURNE

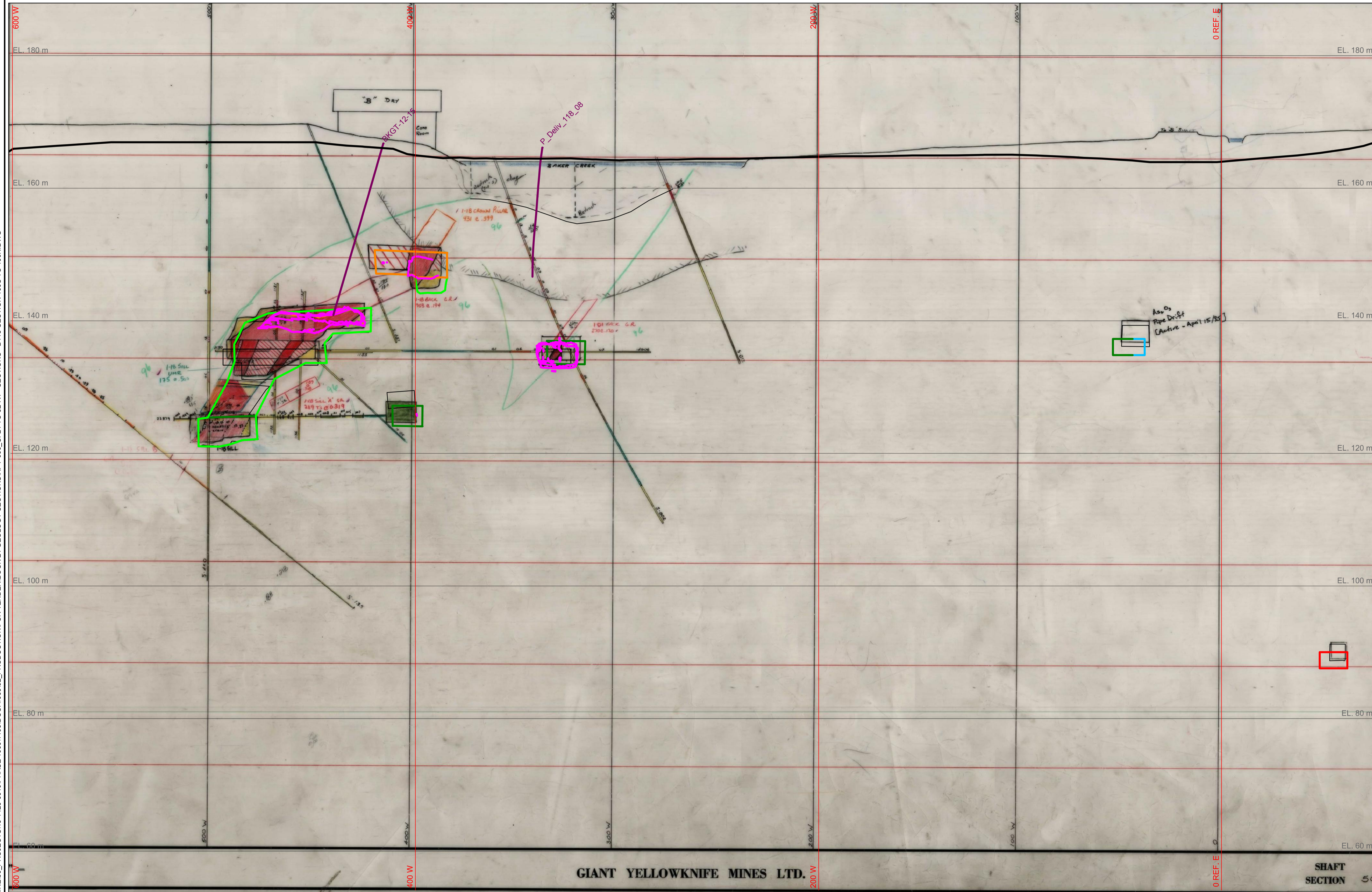
PWSSC, Architectural and Engineering Resources Manager/
Ressources Architectural et de Directeur d'ingénierie, TFSGC

Client/ client
PWSSC

Drawing title/ Titre du dessin

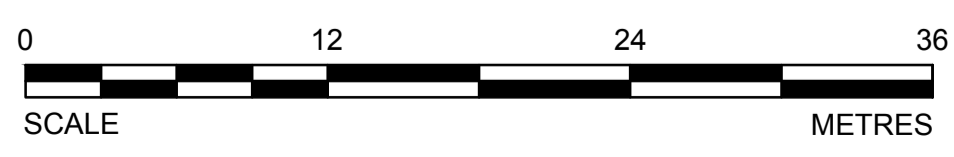
**B1-18 SECTIONS
SURPAC LINEWORK
BOOK 24
050S**

Project No./No. du projet 13-1426-0010 DOC. #066	Sheet/ Feuille 26 OF 53	Revision no./ La Révision no. 1
--	---------------------------------------	--



GIANT YELLOWKNIFE MINES LTD.

SECTION 050S
SEE SCALE



CADD FILE LOCN: N:\CLIENT\GIANT MINE\99_PROJECTS\13-1426-0010\PHASE 1000\103\DOC.#066\02_PRODUCTION\FOR TENDER\BOOK 24 GEOLOGY SECTIONS\RPT-066_CFD24 TO 32-R1 - SECTIONS - B1-18-SECTION 100S TO 100N.DWG

PRELIMINARY
NOT FOR CONSTRUCTION



LEGEND

- 200 N — IMG COORDINATE SYSTEM
- TOPOGRAPHY —
- UNKNOWN ACCESSIBILITY —
- MAN ACCESSIBLE DEVELOPMENTS —
- EQUIPMENT ACCESSIBLE DEVELOPMENTS —
- INACCESSIBLE DEVELOPMENTS —
- STOPE VOIDS —
- NON-ARSENIC STOPES —
- ARSENIC CHAMBERS AND STOPES —
- CMS SURVEYS —
- PITS —
- BULKHEADS —
- PILLARS —
- DRILLHOLE LOCATIONS —
- DIGITIZED LINE WORK NOT YET MODELED —

NOTES

1. GRID DISPLAYED IS IN IMG AND SHOWN FOR INFORMATION ONLY.
2. DRILLHOLE LOCATIONS SHOWN ARE APPROXIMATE. SEE SURPAC MODEL FOR MORE INFORMATION.

DO NOT SCALE DRAWINGS

Revision/ Révision	Description/ Description	Date/ Date
1	ISSUED FOR TENDER WITH DOC #066	2014-02-12
0	ISSUED FOR TENDER WITH DOC #066	2014-01-31
B	ISSUED FOR TENDER WITH DOC #066	2014-01-24
A	ISSUED FOR TENDER WITH DOC #066	2013-12-03

**PUBLIC WORKS
GOVERNMENT SERVICES
CANADA**

Project Title/Titre du projet
**GIANT MINE
REMEDATION PROJECT
YELLOWKNIFE, N.W.T.**

UNDERGROUND

Approved by/ Approuvé par
DTK

Designed by/ Concept par
CY

Drawn by/ Dessiné par
TAK

PWSSC Project Manager/ Administrateur de Projets TPSSC
DAVE COLBOURNE

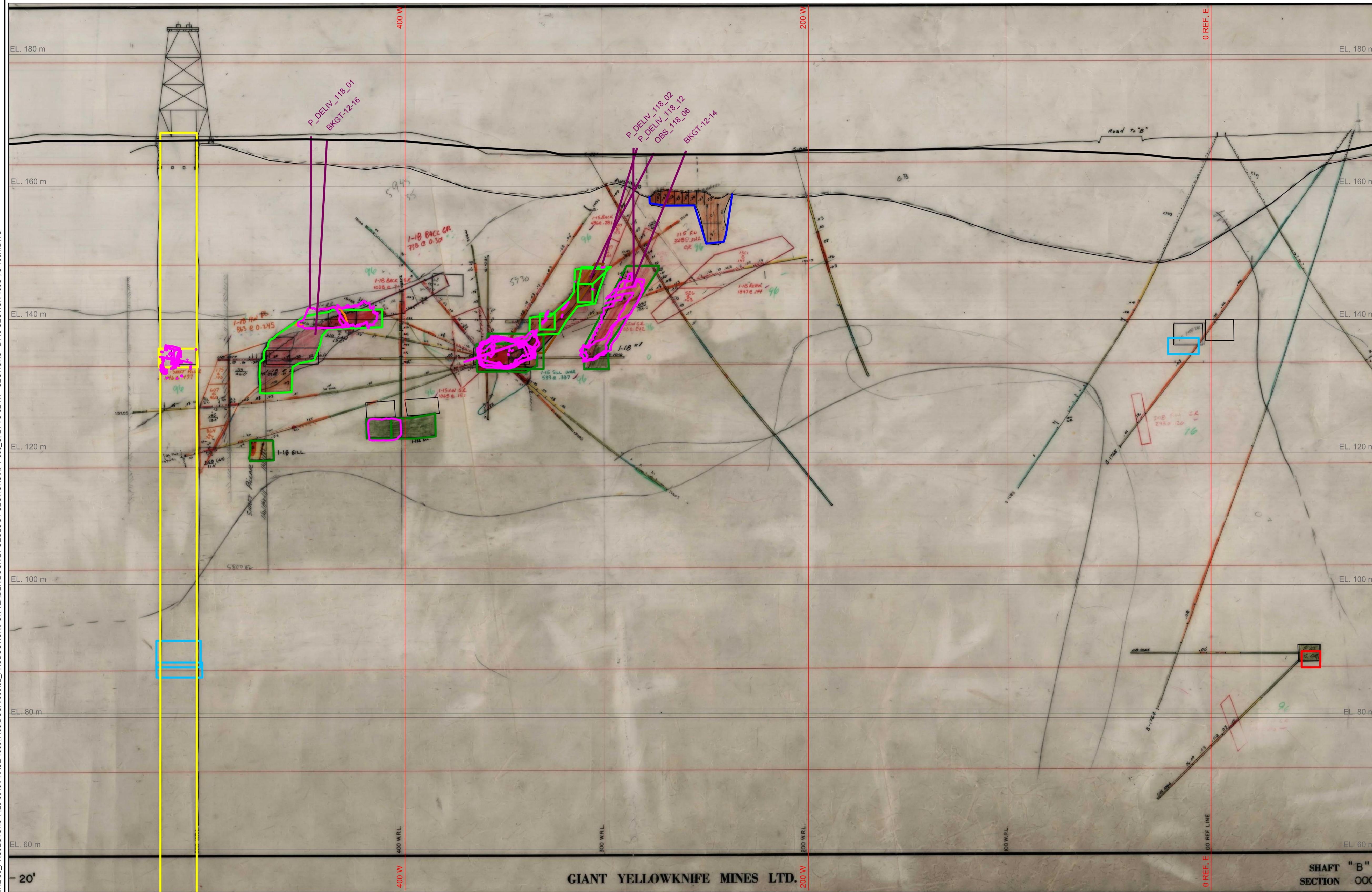
PWSSC, Architectural and Engineering Resources Manager/
Ressources Architectural et de Directeur d'ingénierie, TPSSC

Client/client

Drawing title/Titre du dessin

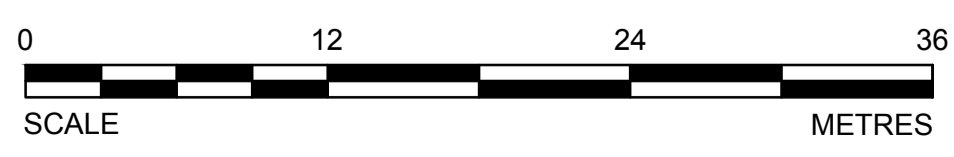
**B1-18 SECTIONS
SURPAC LINEWORK
BOOK 24
00N**

Project No./No. du projet 13-1426-0010 DOC. #066	Sheet/ Feuille 28 OF 53	Revision no./ La Révision no. 1
--	---------------------------------------	--



GIANT YELLOWKNIFE MINES LTD.

SECTION 00N
SEE SCALE



CADD FILE LOCN: N:\CLIENT\GIANT MINE\99_PROJECTS\13-1426-0010\PHASE 1000\103\DOC.#066\02_PRODUCION\FOR TENDER\BOOK 24 GEOLOGY SECTIONS\RPT-066_CFD24 TO 32-R1 - SECTIONS - B118-SECTION 100S TO 100N.DWG

PRELIMINARY
NOT FOR CONSTRUCTION



LEGEND

- 200 N IMG COORDINATE SYSTEM
- TOPOGRAPHY
- UNKNOWN ACCESSIBILITY
- MAN ACCESSIBLE DEVELOPMENTS
- EQUIPMENT ACCESSIBLE DEVELOPMENTS
- INACCESSIBLE DEVELOPMENTS
- STOPE VOIDS
- NON-ARSENIC STOPES
- ARSENIC CHAMBERS AND STOPES
- CMS SURVEYS
- PITS
- BULKHEADS
- PILLARS
- DRILLHOLE LOCATIONS
- DIGITIZED LINE WORK NOT YET MODELED

NOTES

1. GRID DISPLAYED IS IN IMG AND SHOWN FOR INFORMATION ONLY.
2. DRILLHOLE LOCATIONS SHOWN ARE APPROXIMATE. SEE SURPAC MODEL FOR MORE INFORMATION.

DO NOT SCALE DRAWINGS

Revision/ Révision	Description/ Description	Date/ Date
1	ISSUED FOR TENDER WITH DOC #066	2014-02-12
0	ISSUED FOR TENDER WITH DOC #066	2014-01-31
B	ISSUED FOR TENDER WITH DOC #066	2014-01-24
A	ISSUED FOR TENDER WITH DOC #066	2013-12-03

**PUBLIC WORKS
GOVERNMENT SERVICES
CANADA**

Project Title/Titre du projet
**GIANT MINE
REMEDICATION PROJECT
YELLOWKNIFE, N.W.T.**

UNDERGROUND

Approved by/ Approuvé par
DTK

Designed by/ Concept par
CY

Drawn by/ Dessiné par
TAK

PWSSC Project Manager/ Administrateur de Projets TPSSC
DAVE COLBOURNE

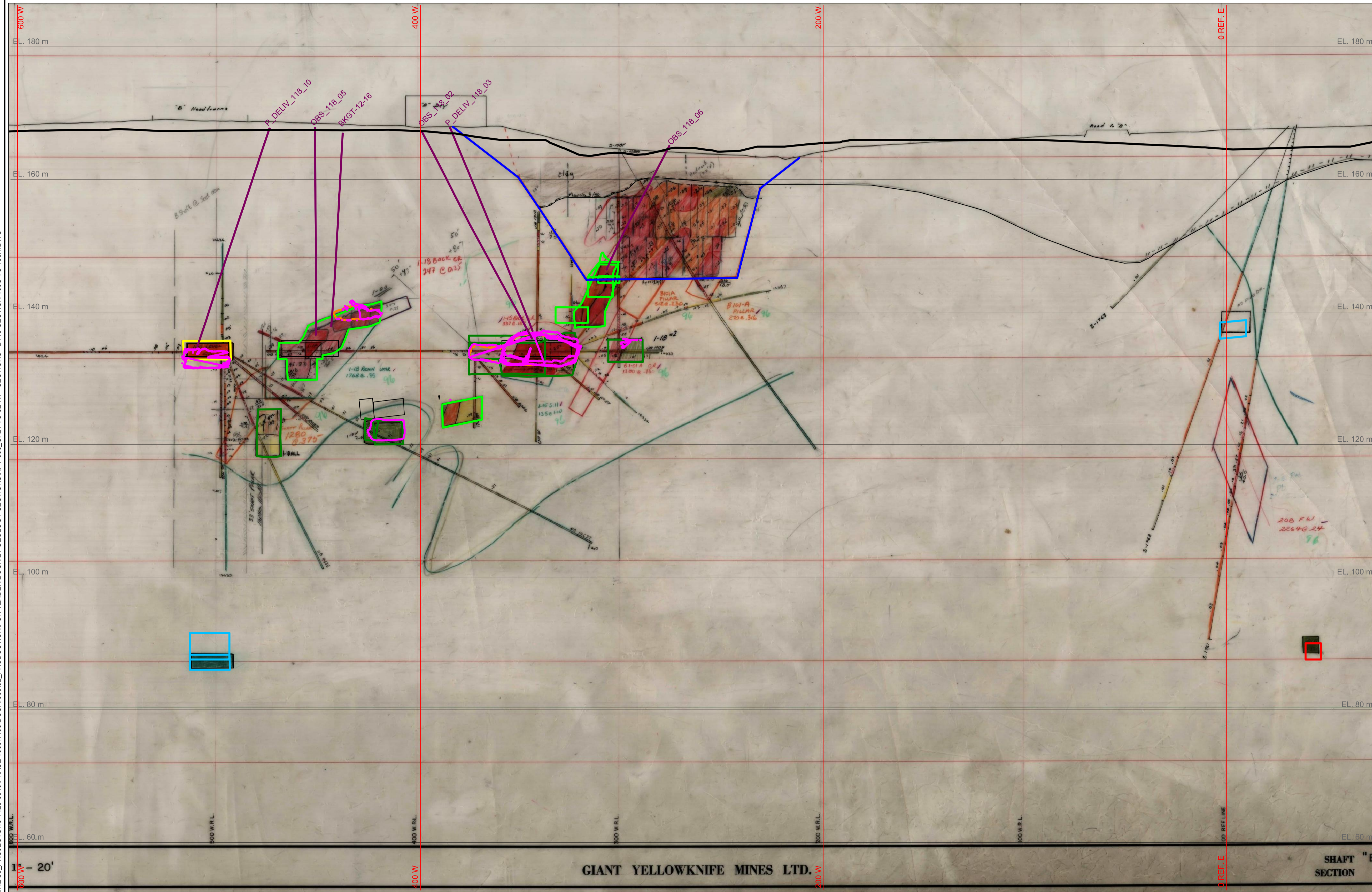
PWSSC, Architectural and Engineering Resources Manager/
Ressources Architectural et de Directeur d'ingénierie, TPSSC

Client/client
PWSSC

Drawing title/Titre du dessin
**B1-18 SECTIONS
SURPAC LINEWORK
BOOK 24
025N**

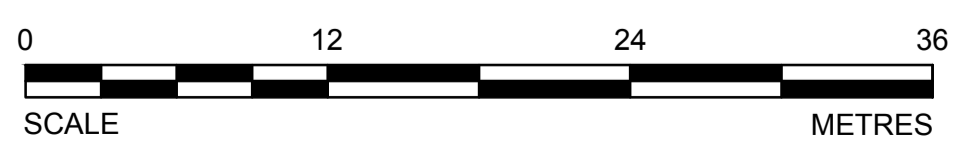
Project No./No. du projet 13-1426-0010 DOC. #066	Sheet/ Feuille 29 OF 53	Revision no./ La Révision no. 1
--	---------------------------------------	--

CADD FILE LOCN: N:\CLIENT\GIANT MINE\99_PROJECTS\13-1426-0010\PHASE 1000\103\DOC.#066\02_PRODUCTION\FOR TENDER\BOOK 24 GEOLOGY SECTIONS\RPT-066_C24 TO 32-R1 - SECTIONS - B118-SECTION 100S TO 100N.DWG



GIANT YELLOWKNIFE MINES LTD.

SECTION 025N
SEE SCALE



PRELIMINARY
NOT FOR CONSTRUCTION



LEGEND

- 200 N IMG COORDINATE SYSTEM
- TOPOGRAPHY
- UNKNOWN ACCESSIBILITY
- MAN ACCESSIBLE DEVELOPMENTS
- EQUIPMENT ACCESSIBLE DEVELOPMENTS
- INACCESSIBLE DEVELOPMENTS
- STOPE VOIDS
- NON-ARSENIC STOPES
- ARSENIC CHAMBERS AND STOPES
- CMS SURVEYS
- PITS
- BULKHEADS
- PILLARS
- DRILLHOLE LOCATIONS
- DIGITIZED LINE WORK NOT YET MODELED

NOTES

1. GRID DISPLAYED IS IN IMG AND SHOWN FOR INFORMATION ONLY.
2. DRILLHOLE LOCATIONS SHOWN ARE APPROXIMATE. SEE SURPAC MODEL FOR MORE INFORMATION.

DO NOT SCALE DRAWINGS

Revision/	Description/Description	Date/Date
1	ISSUED FOR TENDER WITH DOC #066	2014-02-12
0	ISSUED FOR TENDER WITH DOC #066	2014-01-31
B	ISSUED FOR TENDER WITH DOC #066	2014-01-24
A	ISSUED FOR TENDER WITH DOC #066	2013-12-03

Client/client

**PUBLIC WORKS
GOVERNMENT SERVICES
CANADA**

Project title/Titre du projet
**GIANT MINE
REMEDATION PROJECT
YELLOWKNIFE, N.W.T.**

UNDERGROUND

Approved by/Approve par
DTK

Designed by/Concept par
CY

Drawn by/Dessine par
TAK

PWSSC Project Manager/Administrateur de Projets TPSSC
DAVE COLBOURNE

PWSSC, Architectural and Engineering Resources Manager/
Ressources Architectural et de Directeur d'ingénierie, TPSSC

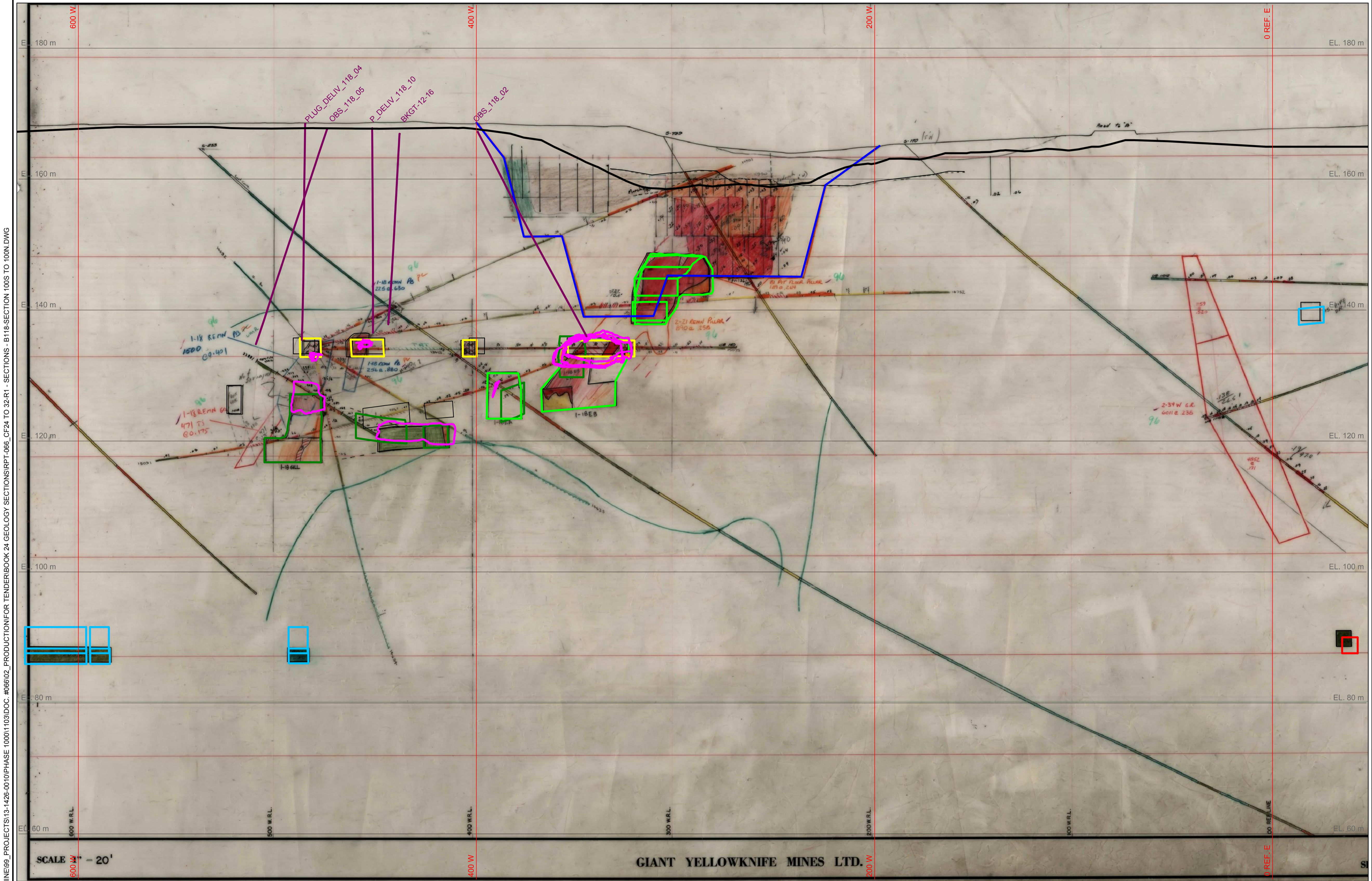
Client/client
PWSSC

Drawing title/Titre du dessin

**B1-18 SECTIONS
SURPAC LINEWORK
BOOK 24
050N**

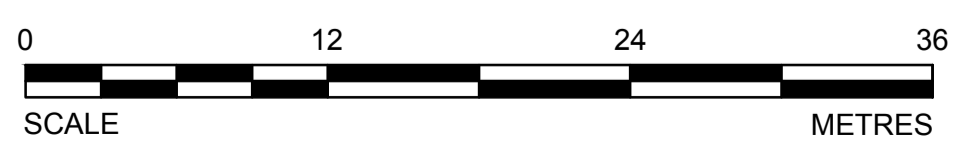
Project No./No. du projet 13-1426-0010 DOC. #066	Sheet/Feuille 30 OF 53	Revision no./ La Révision no. 1
--	--------------------------------------	--

CADD FILE LOCN: N:\CLIENT\GIANT MINE\99_PROJECTS\13-1426-0010\PHASE 1000\103\DOC. #066\02 - PRODUCTION FOR TENDER\BOOK 24 GEOLOGY SECTIONS\RPT-066_C24 TO 32-R1 - SECTIONS - B118-SECTION 100S TO 100N.DWG



GIANT YELLOWKNIFE MINES LTD.

SECTION 050N
SEE SCALE



PRELIMINARY
NOT FOR CONSTRUCTION



LEGEND

- 200 N — IMG COORDINATE SYSTEM
- TOPOGRAPHY
- UNKNOWN ACCESSIBILITY
- MAN ACCESSIBLE DEVELOPMENTS
- EQUIPMENT ACCESSIBLE DEVELOPMENTS
- INACCESSIBLE DEVELOPMENTS
- STOPE VOIDS
- NON-ARSENIC STOPES
- ARSENIC CHAMBERS AND STOPES
- CMS SURVEYS
- PITS
- BULKHEADS
- PILLARS
- DRILLHOLE LOCATIONS
- DIGITIZED LINE WORK NOT YET MODELED

NOTES

1. GRID DISPLAYED IS IN IMG AND SHOWN FOR INFORMATION ONLY.
2. DRILLHOLE LOCATIONS SHOWN ARE APPROXIMATE. SEE SURPAC MODEL FOR MORE INFORMATION.

DO NOT SCALE DRAWINGS

Revision/	Description/Description	Date/Date
1	ISSUED FOR TENDER WITH DOC #066	2014-02-12
0	ISSUED FOR TENDER WITH DOC #066	2014-01-31
B	ISSUED FOR TENDER WITH DOC #066	2014-01-24
A	ISSUED FOR TENDER WITH DOC #066	2013-12-03

**PUBLIC WORKS
GOVERNMENT SERVICES
CANADA**

Project Title/Titre du projet
**GIANT MINE
REMEDIATION PROJECT
YELLOWKNIFE, N.W.T.**

UNDERGROUND

Approved by/Approve par
DTK

Designed by/Concept par
CY

Drawn by/Dessine par
TAK

PWSSC Project Manager/Administrateur de Projets TPSSC
DAVE COLBOURNE

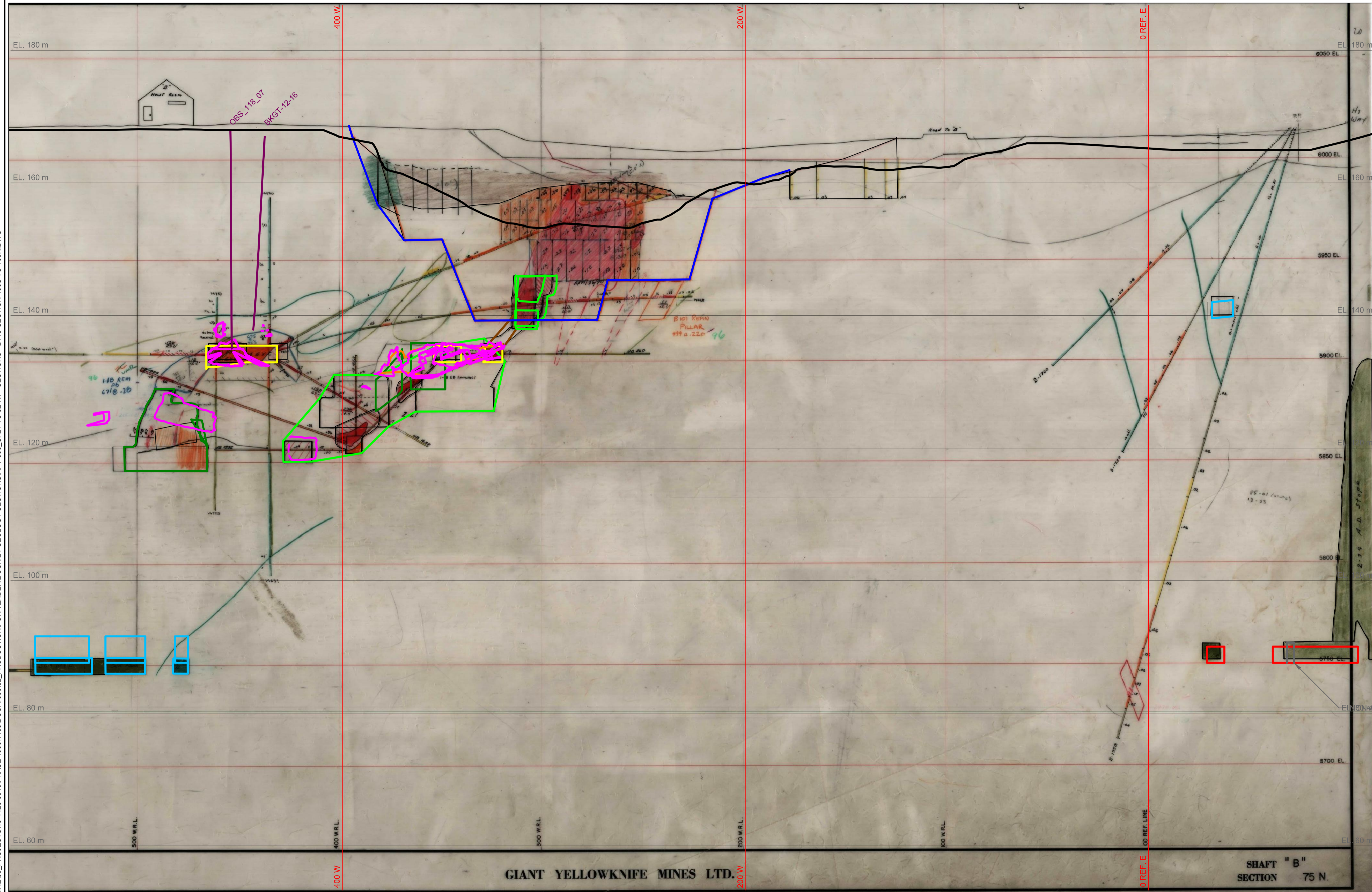
PWSSC, Architectural and Engineering Resources Manager/
Ressources Architectural et de Directeur d'ingénierie, TPSSC

Client/client
PWSSC

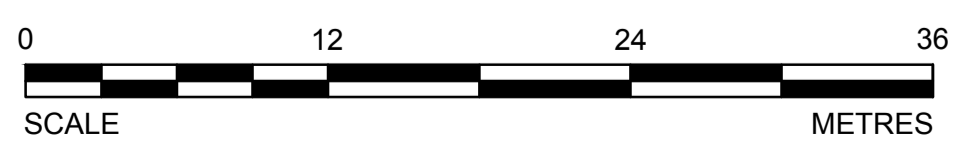
Drawing title/Titre du dessin

**B1-18 SECTIONS
SURPAC LINEWORK
BOOK 24
075N**

Project No./No. du projet 13-1426-0010 DOC. #066	Sheet/Feuille 31 OF 53	Revision no./ La Révision no. 1
--	--------------------------------------	--



SECTION 075N
SEE SCALE



CADD FILE LOCN: N:\CLIENT\GIANT MINE\99_PROJECTS\13-1426-0010\PHASE 1000\1103\DOC.#066\02_PRODUCTION\FOR TENDER\BOOK 24 GEOLOGY SECTIONS\RPT-066_C24 TO 32-R1 - SECTIONS - B1-18-SECTION 100S TO 100N.DWG

PRELIMINARY
NOT FOR CONSTRUCTION



LEGEND

- 200 N IMG COORDINATE SYSTEM
- TOPOGRAPHY
- UNKNOWN ACCESSIBILITY
- MAN ACCESSIBLE DEVELOPMENTS
- EQUIPMENT ACCESSIBLE DEVELOPMENTS
- INACCESSIBLE DEVELOPMENTS
- SLOPE VOIDS
- NON-ARSENIC STOPES
- ARSENIC CHAMBERS AND STOPES
- CMS SURVEYS
- PITS
- BULKHEADS
- PILLARS
- DRILLHOLE LOCATIONS
- DIGITIZED LINE WORK NOT YET MODELED

NOTES

1. GRID DISPLAYED IS IN IMG AND SHOWN FOR INFORMATION ONLY.
2. DRILLHOLE LOCATIONS SHOWN ARE APPROXIMATE. SEE SURPAC MODEL FOR MORE INFORMATION.

DO NOT SCALE DRAWINGS

Revision/ Révision	Description/ Description	Date/ Date
1	ISSUED FOR TENDER WITH DOC #066	2014-02-12
0	ISSUED FOR TENDER WITH DOC #066	2014-01-31
B	ISSUED FOR TENDER WITH DOC #066	2014-01-24
A	ISSUED FOR TENDER WITH DOC #066	2013-12-03

Client/client
**PUBLIC WORKS
GOVERNMENT SERVICES
CANADA**

Project title/Titre du projet
**GIANT MINE
REMEDIATION PROJECT
YELLOWKNIFE, N.W.T.**

UNDERGROUND

Approved by/ Approuvé par
DTK

Designed by/ Concept par
CY

Drawn by/ Dessiné par
TAK

PWSSC Project Manager/ Administrateur de Projets TPSSC
DAVE COLBOURNE

PWSSC, Architectural and Engineering Resources Manager /
Ressources Architectural et de Directeur d'ingénierie, TPSSC

Client/client
PWSSC

Drawing title/Titre du dessin

**B1-18 SECTIONS
SURPAC LINEWORK
BOOK 24
100N**

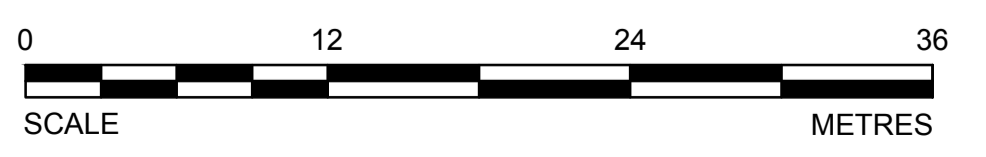
Project No./No. du projet 13-1426-0010 DOC. #066	Sheet/ Feuille 32 OF 53	Revision no./ La Révision no. 1
--	---------------------------------------	--



GIANT YELLOWKNIFE MINES LTD.

**SHAFT "B"
SECTION 100 N.**

SECTION 100N
SEE SCALE



CADD FILE LOCN:

PRELIMINARY
NOT FOR CONSTRUCTION



LEGEND

- 200 N IMG COORDINATE SYSTEM
- TOPOGRAPHY
- UNKNOWN ACCESSIBILITY
- MAN ACCESSIBLE DEVELOPMENTS
- EQUIPMENT ACCESSIBLE DEVELOPMENTS
- INACCESSIBLE DEVELOPMENTS
- SLOPE VOIDS
- NON-ARSENIC STOPES
- ARSENIC CHAMBERS AND STOPES
- CMS SURVEYS
- PITS
- BULKHEADS
- PILLARS
- DRILLHOLE LOCATIONS
- DIGITIZED LINE WORK NOT YET MODELED

NOTES

1. GRID DISPLAYED IS IN IMG AND SHOWN FOR INFORMATION ONLY.
2. DRILLHOLE LOCATIONS SHOWN ARE APPROXIMATE. SEE SURPAC MODEL FOR MORE INFORMATION.

DO NOT SCALE DRAWINGS

Revision/ Révision	Description/ Description	Date/ Date
1	ISSUED FOR TENDER WITH DOC #066	2014-02-12
0	ISSUED FOR TENDER WITH DOC #066	2014-01-31
B	ISSUED FOR TENDER WITH DOC #066	2014-01-24
A	ISSUED FOR TENDER WITH DOC #066	2013-12-03

**PUBLIC WORKS
GOVERNMENT SERVICES
CANADA**

Project Title/ Titre du projet
**GIANT MINE
REMEDATION PROJECT
YELLOWKNIFE, N.W.T.**

UNDERGROUND

Approved by/ Approuvé par DTK
Designed by/ Concept par CY
Drawn by/ Dessiné par TAK
PWSSC Project Manager/ Administrateur de Projets TFSGC DAVE COLBOURNE
PWSSC, Architectural and Engineering Resources Manager/ Ressources Architectural et de Directeur d'ingénierie, TFSGC
Client/ client PWSSC
Drawing title/ Titre du dessin

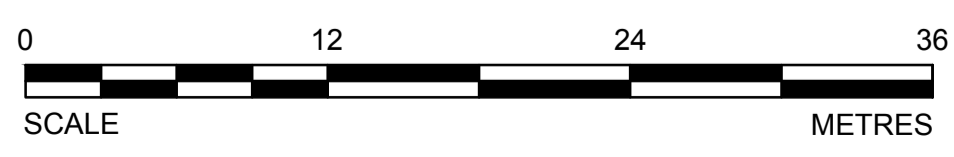
**B1-18 SECTIONS
SURPAC LINEWORK
BOOK 24
125N**

Project No./No. du projet 13-1426-0010 DOC. #066	Sheet/ Feuille 33 OF 53	Revision no./ La Révision no. 1
--	---------------------------------------	--



GIANT YELLOWKNIFE MINES LTD.

SECTION 125N
SEE SCALE



CADD FILE LOCN: N:\CLIENT\GIANT MINE\99_PROJECTS\13-1426-0010\PHASE 1000\1103\DOC.#066\02_PRODUTION\FOR TENDER\BOOK 24 GEOLOGY SECTIONS\RPT-066_Cf33 TO 38-R1 - SECTIONS - B118-SECTION 125N TO 250N.DWG

PRELIMINARY
NOT FOR CONSTRUCTION



LEGEND

- 200 N — IMG COORDINATE SYSTEM
- TOPOGRAPHY
- UNKNOWN ACCESSIBILITY
- MAN ACCESSIBLE DEVELOPMENTS
- EQUIPMENT ACCESSIBLE DEVELOPMENTS
- INACCESSIBLE DEVELOPMENTS
- SLOPE VOIDS
- NON-ARSENIC STOPES
- ARSENIC CHAMBERS AND STOPES
- CMS SURVEYS
- PITS
- BULKHEADS
- PILLARS
- DRILLHOLE LOCATIONS
- DIGITIZED LINE WORK NOT YET MODELED

NOTES

1. GRID DISPLAYED IS IN IMG AND SHOWN FOR INFORMATION ONLY.
2. DRILLHOLE LOCATIONS SHOWN ARE APPROXIMATE. SEE SURPAC MODEL FOR MORE INFORMATION.

DO NOT SCALE DRAWINGS

Revision/	Description/Description	Date/Date
1	ISSUED FOR TENDER WITH DOC #066	2014-02-12
0	ISSUED FOR TENDER WITH DOC #066	2014-01-31
B	ISSUED FOR TENDER WITH DOC #066	2014-01-24
A	ISSUED FOR TENDER WITH DOC #066	2013-12-03

Client/client
**PUBLIC WORKS
GOVERNMENT SERVICES
CANADA**

Project title/Titre du projet
**GIANT MINE
REMEDICATION PROJECT
YELLOWKNIFE, N.W.T.**

UNDERGROUND

Approved by/Approve par
DTK

Designed by/Concept par
CY

Drawn by/Dessine par
TAK

PWSSC Project Manager/Administrateur de Projets TPSSC
DAVE COLBOURNE

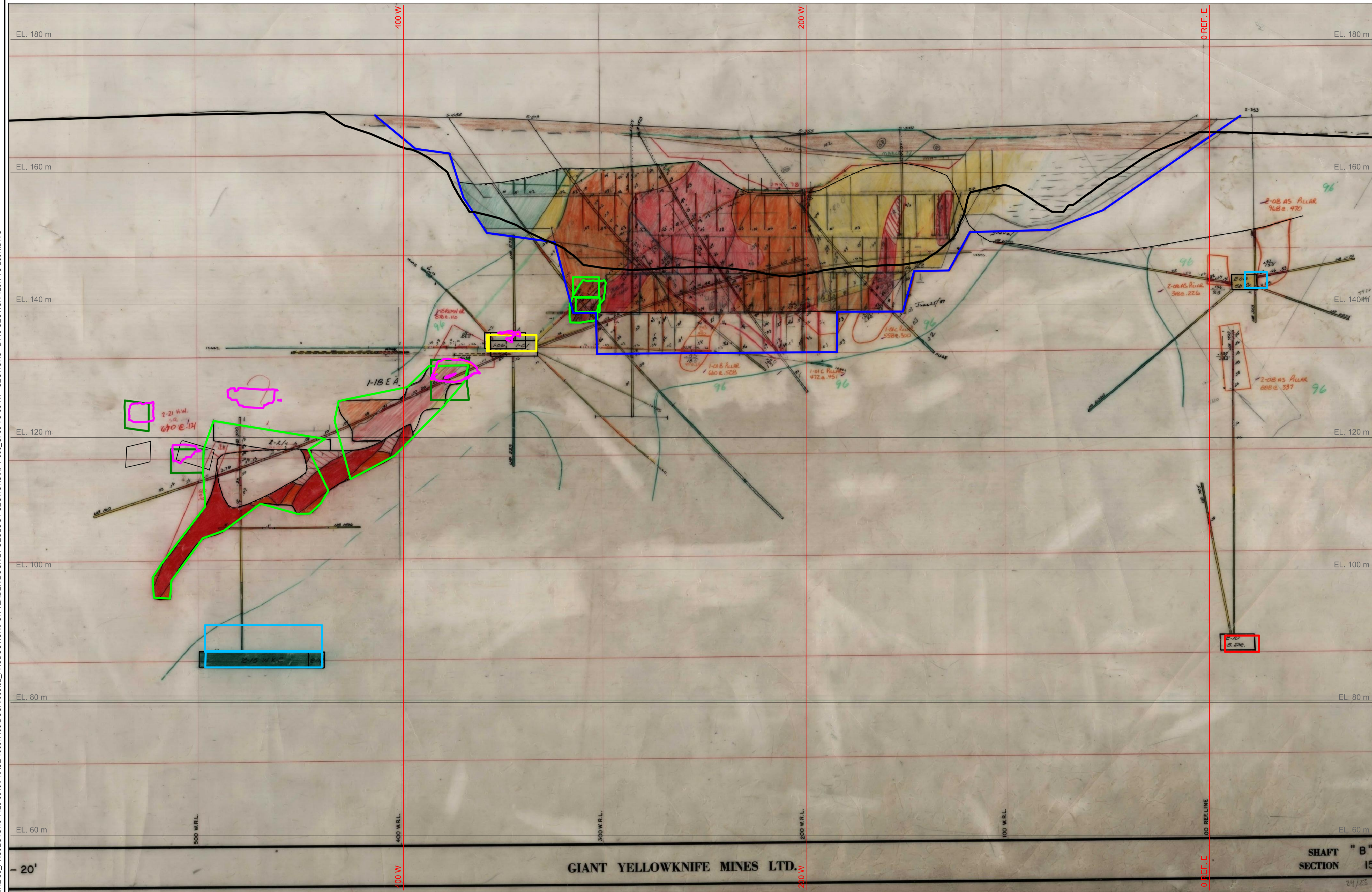
PWSSC, Architectural and Engineering Resources Manager/
Ressources Architectural et de Directeur d'ingénierie, TPSSC

Client/client
PWSSC

Drawing title/Titre du dessin

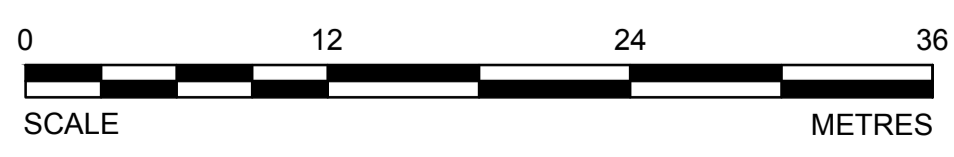
**B1-18 SECTIONS
SURPAC LINEWORK
BOOK 24
150N**

Project No./No. du projet 13-1426-0010 DOC. #066	Sheet/Feuille 34 OF 53	Revision no./ La Révision no. 1
--	--------------------------------------	--



GIANT YELLOWKNIFE MINES LTD.

SECTION 150N
SEE SCALE



CADD FILE LOCN: N:\CLIENT\GIANT MINE\99_PROJECTS\13-1426-0010\PHASE 1000\1103\DOC.#066\02 - PRODUCTION\FOR TENDER\BOOK 24 GEOLOGY SECTIONS\RPT-066_Cf33 TO 38-R1 - SECTIONS - B1-18-SECTION 125N TO 250N.DWG

PRELIMINARY
NOT FOR CONSTRUCTION



LEGEND

- 200 N — IMG COORDINATE SYSTEM
- TOPOGRAPHY
- UNKNOWN ACCESSIBILITY
- MAN ACCESSIBLE DEVELOPMENTS
- EQUIPMENT ACCESSIBLE DEVELOPMENTS
- INACCESSIBLE DEVELOPMENTS
- SLOPE VOIDS
- NON-ARSENIC STOPES
- ARSENIC CHAMBERS AND STOPES
- CMB SURVEYS
- PITS
- BULKHEADS
- PILLARS
- DRILLHOLE LOCATIONS
- DIGITIZED LINE WORK NOT YET MODELED

NOTES

1. GRID DISPLAYED IS IN IMG AND SHOWN FOR INFORMATION ONLY.
2. DRILLHOLE LOCATIONS SHOWN ARE APPROXIMATE. SEE SURPAC MODEL FOR MORE INFORMATION.

DO NOT SCALE DRAWINGS

Revision/	Description/Description	Date/Date
1	ISSUED FOR TENDER WITH DOC #066	2014-02-12
0	ISSUED FOR TENDER WITH DOC #066	2014-01-31
B	ISSUED FOR TENDER WITH DOC #066	2014-01-24
A	ISSUED FOR TENDER WITH DOC #066	2013-12-03

Client/client
**PUBLIC WORKS
GOVERNMENT SERVICES
CANADA**

Project title/Titre du projet
**GIANT MINE
REMEDIAION PROJECT
YELLOWKNIFE, N.W.T.**

UNDERGROUND

Approved by/Approve par
DTK

Designed by/Concept par
CY

Drawn by/Dessine par
TAK

PWSSC Project Manager/Administrateur de Projets TFSGC
DAVE COLBOURNE

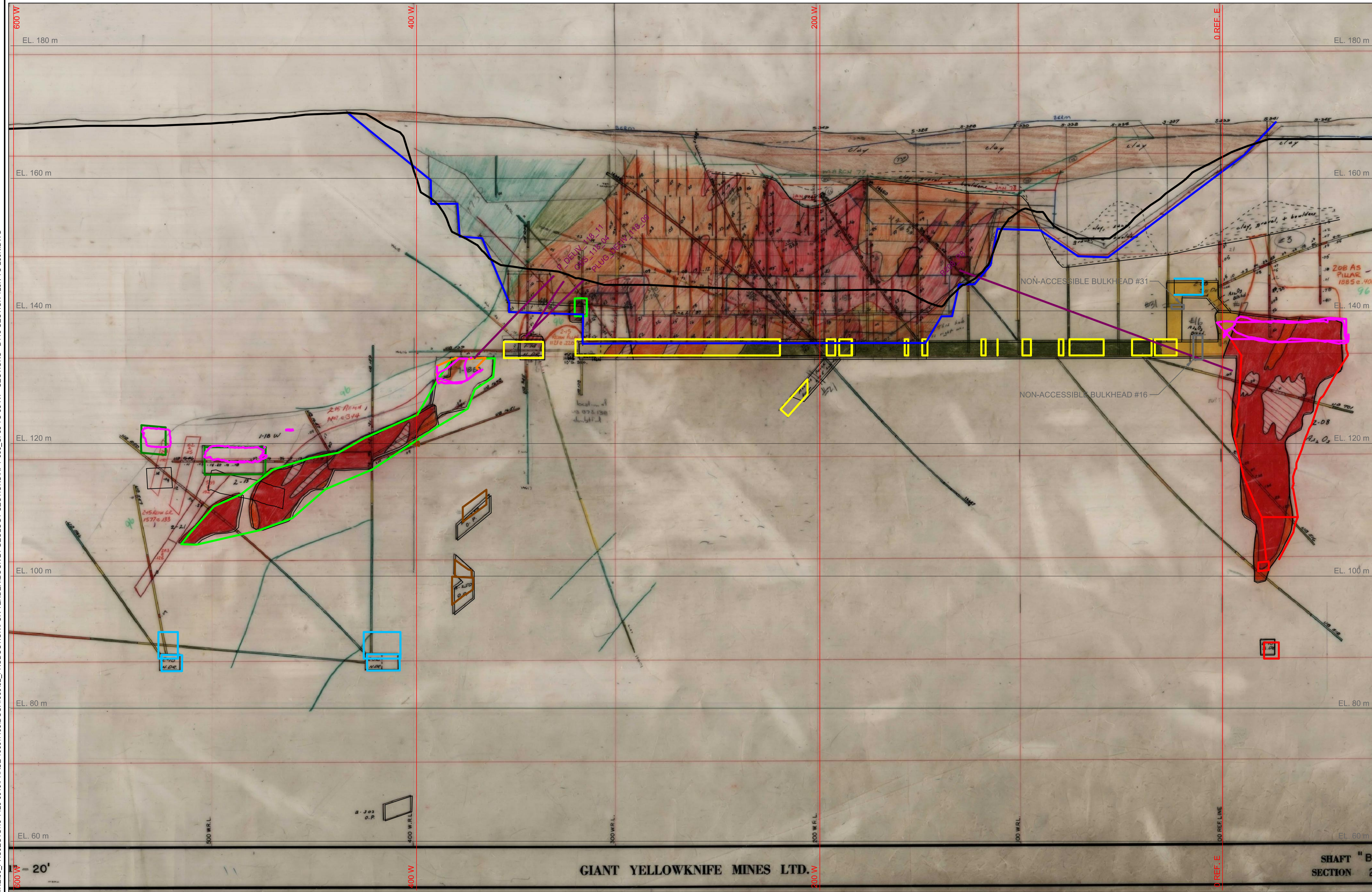
PWSSC, Architectural and Engineering Resources Manager/
Ressources Architectural et de Directeur d'ingénierie, TFSGC

Client/client
PWSSC

Drawing title/Titre du dessin

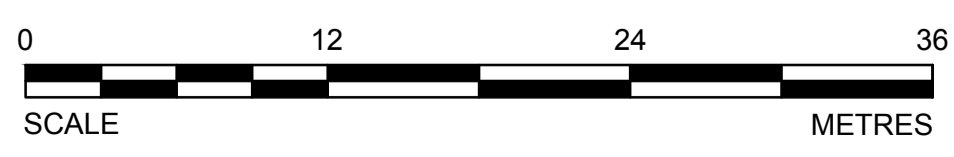
**B1-18 SECTIONS
SURPAC LINEWORK
BOOK 24
200N**

Project No./No. du projet 13-1426-0010 DOC. #066	Sheet/ Feuille 36 OF 53	Revision no./ La Révision no. 1
--	---------------------------------------	--



GIANT YELLOWKNIFE MINES LTD.

SECTION 200N
SEE SCALE



CADD FILE LOCN: N:\CLIENT\GIANT MINE\99_PROJECTS\13-1426-0010\PHASE 1000\1103\DOC.#066\02_PRODUTION\FOR TENDER\BOOK 24 GEOLOGY SECTIONS\RPT-066_Cf33 TO 38-R1 - SECTIONS - B118-SECTION 125N TO 250N.DWG

PRELIMINARY
NOT FOR CONSTRUCTION



LEGEND

- 200 N IMG COORDINATE SYSTEM
- TOPOGRAPHY
- UNKNOWN ACCESSIBILITY
- MAN ACCESSIBLE DEVELOPMENTS
- EQUIPMENT ACCESSIBLE DEVELOPMENTS
- INACCESSIBLE DEVELOPMENTS
- SLOPE VOIDS
- NON-ARSENIC STOPES
- ARSENIC CHAMBERS AND STOPES
- CMS SURVEYS
- PITS
- BULKHEADS
- PILLARS
- DRILLHOLE LOCATIONS
- DIGITIZED LINE WORK NOT YET MODELED

NOTES

1. GRID DISPLAYED IS IN IMG AND SHOWN FOR INFORMATION ONLY.
2. DRILLHOLE LOCATIONS SHOWN ARE APPROXIMATE. SEE SURPAC MODEL FOR MORE INFORMATION.

DO NOT SCALE DRAWINGS

Revision/	Description/Description	Date/Date
1	ISSUED FOR TENDER WITH DOC #066	2014-02-12
0	ISSUED FOR TENDER WITH DOC #066	2014-01-31
B	ISSUED FOR TENDER WITH DOC #066	2014-01-24
A	ISSUED FOR TENDER WITH DOC #066	2013-12-03

Client/client
**PUBLIC WORKS
GOVERNMENT SERVICES
CANADA**

Project title/Titre du projet
**GIANT MINE
REMIEDIATION PROJECT
YELLOWKNIFE, N.W.T.**

UNDERGROUND

Approved by/Approve par
DTK

Designed by/Concept par
CY

Drawn by/Dessine par
TAK

PWSSC Project Manager/Administrateur de Projets TPSSC
DAVE COLBOURNE

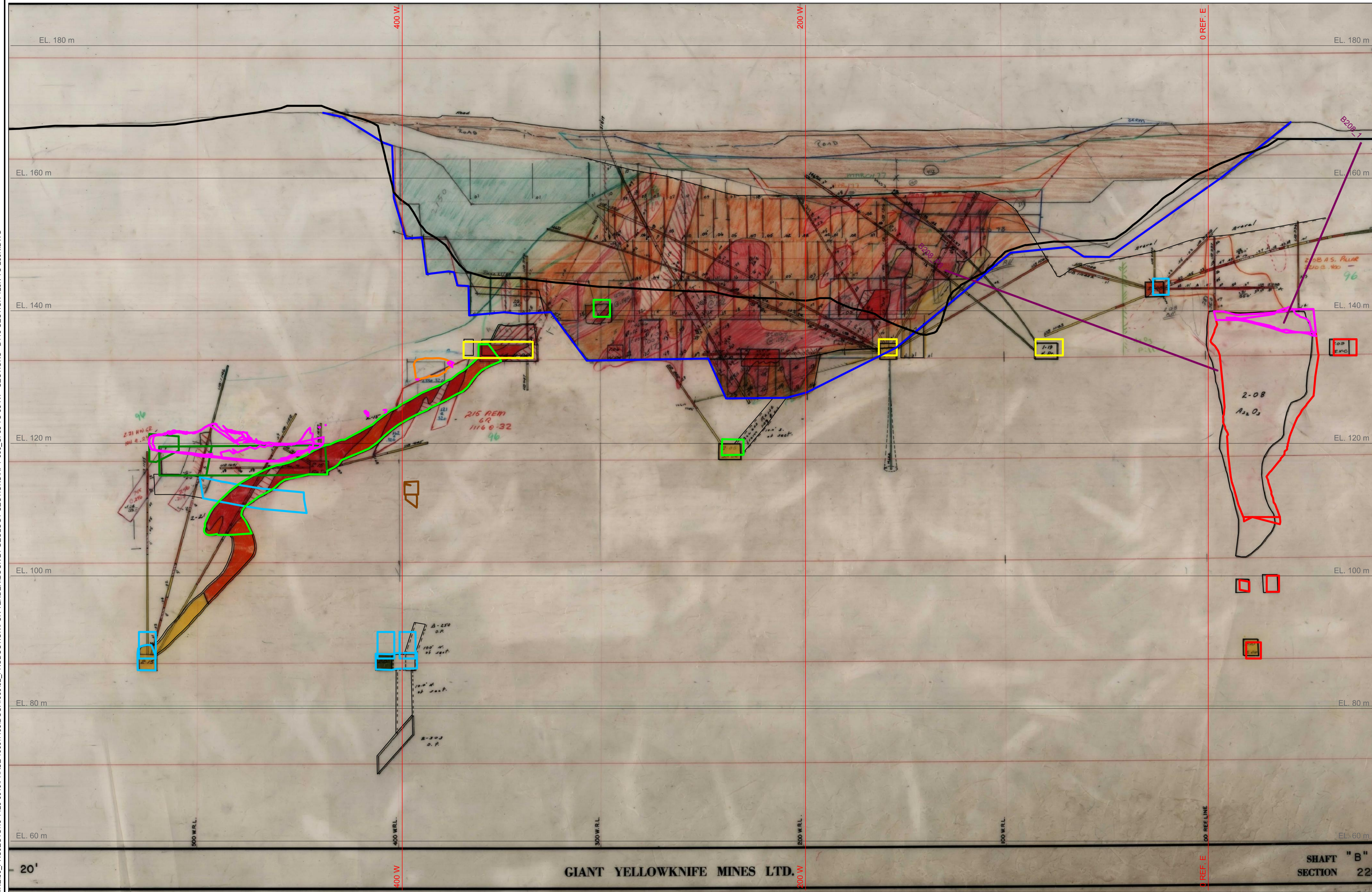
PWSSC, Architectural and Engineering Resources Manager/
Ressources Architectural et de Directeur d'ingénierie, TPSSC

Client/client
PWSSC

Drawing title/Titre du dessin

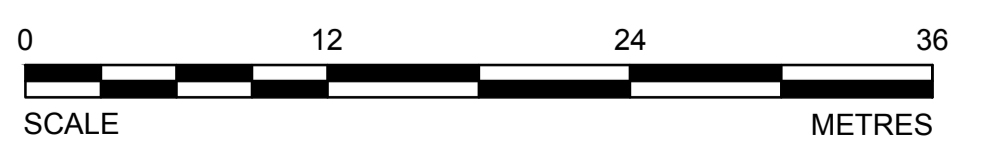
**B1-18 SECTIONS
SURPAC LINEWORK
BOOK 24
225N**

Project No./No. du projet 13-1426-0010 DOC. #066	Sheet/ Feuille 37 OF 53	Revision no./ La Révision no. 1
--	---------------------------------------	--



GIANT YELLOWKNIFE MINES LTD.

SECTION 225N
SEE SCALE



CADD FILE LOCN: N:\CLIENT\GIANT MINE\99_PROJECTS\13-1426-0010\PHASE 1000\1103\DOC. #066\02 - PRODUCTION\FOR TENDER\BOOK 24 GEOLOGY SECTIONS\RPT-066_Cf33 TO 38-R1 - SECTIONS - B118-SECTION 125N TO 250N.DWG

PRELIMINARY
NOT FOR CONSTRUCTION



LEGEND

- 200 N — IMG COORDINATE SYSTEM
- TOPOGRAPHY
- UNKNOWN ACCESSIBILITY
- MAN ACCESSIBLE DEVELOPMENTS
- EQUIPMENT ACCESSIBLE DEVELOPMENTS
- INACCESSIBLE DEVELOPMENTS
- SLOPE VOIDS
- NON-ARSENIC STOPES
- ARSENIC CHAMBERS AND STOPES
- CMS SURVEYS
- PITS
- BULKHEADS
- PILLARS
- DRILLHOLE LOCATIONS
- DIGITIZED LINE WORK NOT YET MODELED

NOTES

1. GRID DISPLAYED IS IN IMG AND SHOWN FOR INFORMATION ONLY.
2. DRILLHOLE LOCATIONS SHOWN ARE APPROXIMATE. SEE SURPAC MODEL FOR MORE INFORMATION.

DO NOT SCALE DRAWINGS

Revision/ Révision	Description/ Description	Date/ Date
1	ISSUED FOR TENDER WITH DOC #066	2014-02-12
0	ISSUED FOR TENDER WITH DOC #066	2014-01-31
B	ISSUED FOR TENDER WITH DOC #066	2014-01-24
A	ISSUED FOR TENDER WITH DOC #066	2013-12-03

Client/client
**PUBLIC WORKS
GOVERNMENT SERVICES
CANADA**

Project title/Titre du projet
**GIANT MINE
REMEDIAION PROJECT
YELLOWKNIFE, N.W.T.**

UNDERGROUND

Approved by/ Approuvé par
DTK

Designed by/ Concept par
CY

Drawn by/ Dessiné par
TAK

PWSSC Project Manager/ Administrateur de Projets TFSGC
DAVE COLBOURNE

PWSSC, Architectural and Engineering Resources Manager/
Ressources Architectural et de Directeur d'ingénierie, TFSGC

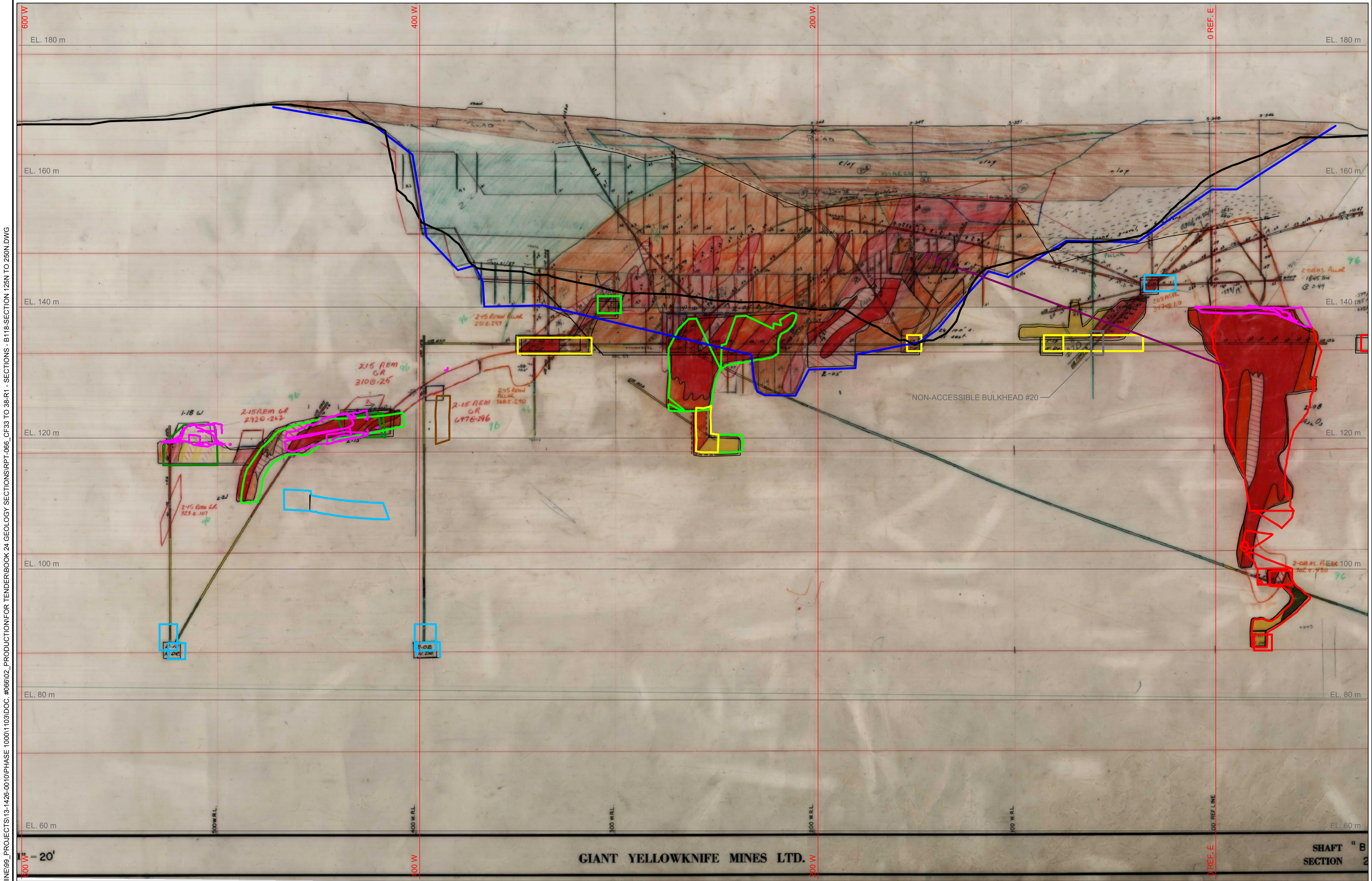
Client/client

PWSSC

Drawing title/Titre du dessin

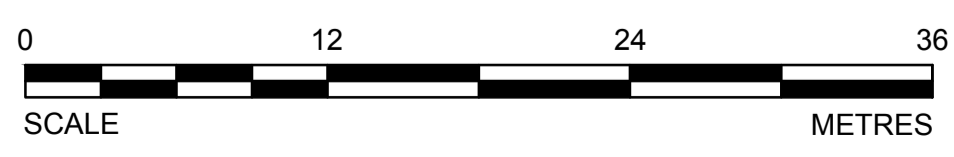
**B1-18 SECTIONS
SURPAC LINEWORK
BOOK 24
250N**

Project No./No. du projet	Sheet/ Feuille	Revision no./ La Révision no.
13-1426-0010 DOC. #066	38 OF 53	1



GIANT YELLOWKNIFE MINES LTD.

SECTION 250N
SEE SCALE



CADD FILE LOCN: N:\CLIENT\GIANT MINE\99_PROJECTS\13-1426-0010\PHASE 1000\103\DOC. #066\02 - PRODUCTION\FOR TENDER\BOOK 24 GEOLOGY SECTIONS\RPT-066_C033 TO 38-R1 - SECTIONS - B118-SECTION 125N TO 250N.DWG

PRELIMINARY
NOT FOR CONSTRUCTION



LEGEND

- 200 N IMG COORDINATE SYSTEM
- TOPOGRAPHY
- UNKNOWN ACCESSIBILITY
- MAN ACCESSIBLE DEVELOPMENTS
- EQUIPMENT ACCESSIBLE DEVELOPMENTS
- INACCESSIBLE DEVELOPMENTS
- STOPE VOIDS
- NON-ARSENIC STOPES
- ARSENIC CHAMBERS AND STOPES
- PITS
- CMS SURVEYS
- BULKHEADS
- PILLARS
- DRILLHOLE LOCATIONS

NOTES

1. GRID DISPLAYED IS IN IMG AND SHOWN FOR INFORMATION ONLY.
2. DRILLHOLE LOCATIONS SHOWN ARE APPROXIMATE. SEE SURPAC MODEL FOR MORE INFORMATION.

DO NOT SCALE DRAWINGS

Revision/	Description/Description	Date/Date
1	ISSUED FOR TENDER WITH DOC #066	2014-02-12
0	ISSUED FOR TENDER WITH DOC #066	2014-01-31
B	ISSUED FOR TENDER WITH DOC #066	2014-01-24
A	ISSUED FOR TENDER WITH DOC #066	2013-12-03

Client/client

**PUBLIC WORKS
GOVERNMENT SERVICES
CANADA**

Project title/Titre du projet

**GIANT MINE
REMEDIAION PROJECT
YELLOWKNIFE, N.W.T.**

UNDERGROUND

Approved by/Approuve par

DTK

Designed by/Concept par

CY

Drawn by/Dessine par

TAK

PWSCC Project Manager/Administrateur de Projets TFSGC

DAVE COLBOURNE

PWSCC Architectural and Engineering Resources Manager /
Ressources Architectural et de Directeur d'ingénierie, TFSGC

Client/client

PWSCC

Drawing title/Titre du dessin

**B1-18 LONG SECTIONS
SURPAC LINEWORK
550W**

Project No./No. du projet

13-1426-0010

DOC. #066

Sheet/ Feuille

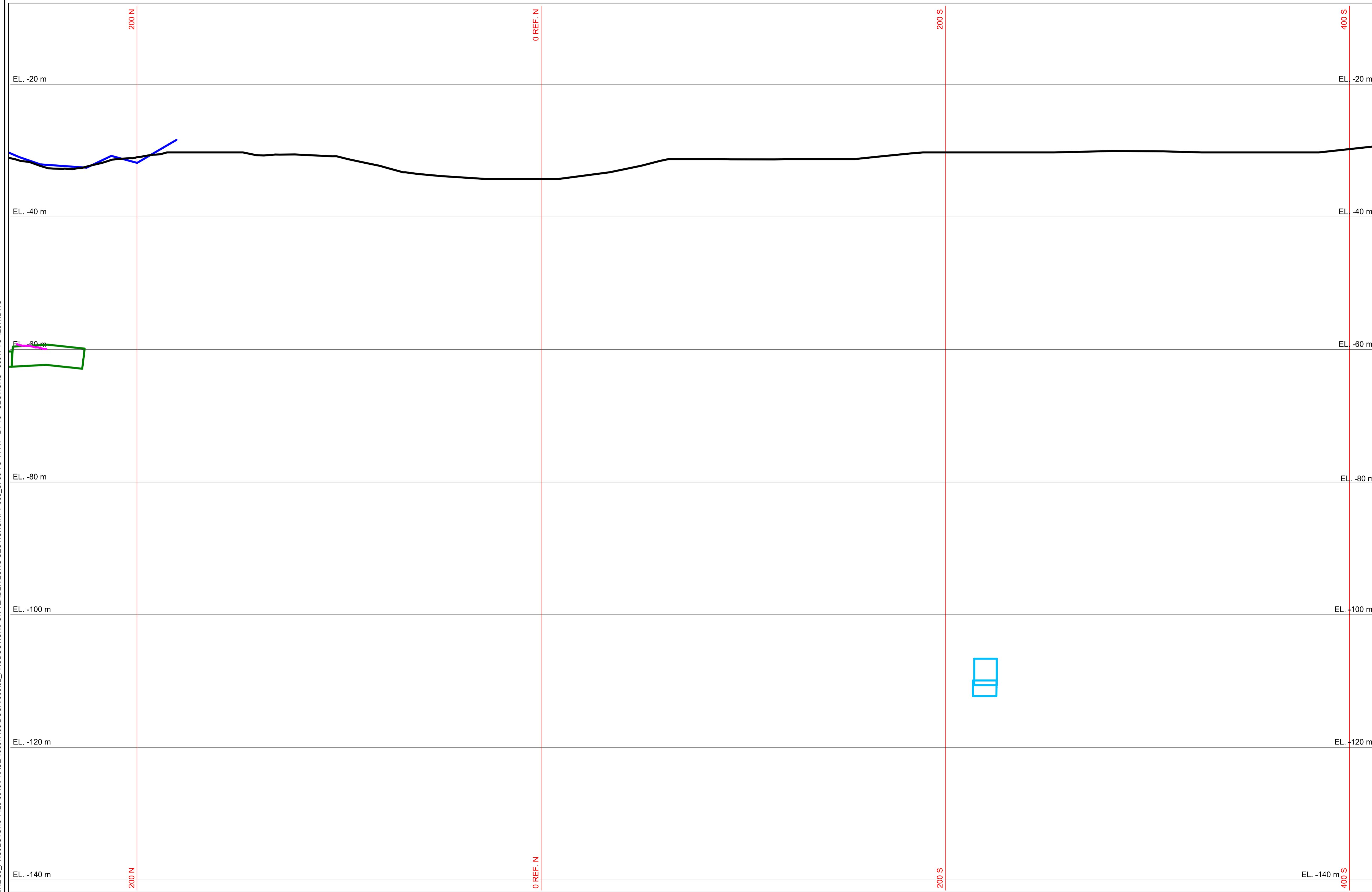
39

OF 53

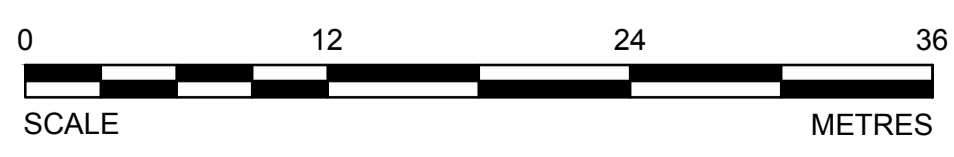
Revision no./
La Révision
no.

1

CADD FILE LOCN: N:\CLIENT\GIANT MINE\99_PROJECTS\13-1426-0010\PHASE 1000\103\DOC.#066\02_PRODUCTION\FOR TENDER\LONG SECTIONS\RPT-066_CF39 TO 44-R1 - B1-18 - SECTIONS - 550W TO 425W.DWG



SECTION 550W
SEE SCALE



PRELIMINARY
NOT FOR CONSTRUCTION



LEGEND

- 200 N IMG COORDINATE SYSTEM
- TOPOGRAPHY
- UNKNOWN ACCESSIBILITY
- MAN ACCESSIBLE DEVELOPMENTS
- EQUIPMENT ACCESSIBLE DEVELOPMENTS
- INACCESSIBLE DEVELOPMENTS
- STOPE VOIDS
- NON-ARSENIC STOPES
- ARSENIC CHAMBERS AND STOPES
- CMS SURVEYS
- PITS
- BULKHEADS
- PILLARS
- DRILLHOLE LOCATIONS

NOTES

1. GRID DISPLAYED IS IN IMG AND SHOWN FOR INFORMATION ONLY.
2. DRILLHOLE LOCATIONS SHOWN ARE APPROXIMATE. SEE SURPAC MODEL FOR MORE INFORMATION.

DO NOT SCALE DRAWINGS

Revision/	Description/Description	Date/Date
1	ISSUED FOR TENDER WITH DOC #066	2014-02-12
0	ISSUED FOR TENDER WITH DOC #066	2014-01-31
B	ISSUED FOR TENDER WITH DOC #066	2014-01-24
A	ISSUED FOR TENDER WITH DOC #066	2013-12-03

Client/client

**PUBLIC WORKS
GOVERNMENT SERVICES
CANADA**

Project title/Titre du projet
**GIANT MINE
REMEDICATION PROJECT
YELLOWKNIFE, N.W.T.**

UNDERGROUND

Approved by/Approve par
DTK

Designed by/Concept par
CY

Drawn by/Dessine par
TAK

PWSSC Project Manager/Administrateur de Projets TFSGC
DAVE COLBOURNE

PWSSC Architectural and Engineering Resources Manager/
Ressources Architectural et de Directeur d'ingénierie, TFSGC


Client/client
PWSSC

Drawing title/Titre du dessin

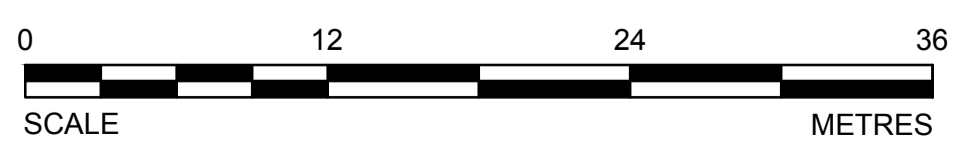
**B1-18 LONG SECTIONS
SURPAC LINEWORK
525W**

Project No./No. du projet 13-1426-0010 DOC. #066	Sheet/ Feuille 40 OF 53	Revision no./ La Révision no. 1
--	---------------------------------------	--

CADD FILE LOCN: N:\CLIENT\GIANT MINE\99_PROJECTS\13-1426-0010\PHASE 1000\103\DOC.#066\02_PRODUCTION\FOR TENDER\LONG SECTIONS\RPT-066_CF39 TO 44-R1 - B1-18 - SECTIONS - 550W TO 425W.DWG



SECTION 525W
SEE SCALE



PRELIMINARY
NOT FOR CONSTRUCTION



LEGEND

- 200 N IMG COORDINATE SYSTEM
- TOPOGRAPHY
- UNKNOWN ACCESSIBILITY
- MAN ACCESSIBLE DEVELOPMENTS
- EQUIPMENT ACCESSIBLE DEVELOPMENTS
- INACCESSIBLE DEVELOPMENTS
- STOPE VOIDS
- NON-ARSENIC STOPES
- ARSENIC CHAMBERS AND STOPES
- CMS SURVEYS
- PITS
- BULKHEADS
- PILLARS
- DRILLHOLE LOCATIONS

NOTES

1. GRID DISPLAYED IS IN IMG AND SHOWN FOR INFORMATION ONLY.
2. DRILLHOLE LOCATIONS SHOWN ARE APPROXIMATE. SEE SURPAC MODEL FOR MORE INFORMATION.

DO NOT SCALE DRAWINGS

Revision/	Description/Description	Date/Date
1	ISSUED FOR TENDER WITH DOC #066	2014-02-12
0	ISSUED FOR TENDER WITH DOC #066	2014-01-31
B	ISSUED FOR TENDER WITH DOC #066	2014-01-24
A	ISSUED FOR TENDER WITH DOC #066	2013-12-03

Client/client
**PUBLIC WORKS
GOVERNMENT SERVICES
CANADA**

Project title/Titre du projet
**GIANT MINE
REMEDIAION PROJECT
YELLOWKNIFE, N.W.T.**

UNDERGROUND

Approved by/Approve par
DTK
Designed by/Concept par
CY
Drawn by/Dessine par
TAK
PWSCC Project Manager/Administrateur de Projets TFSGC
DAVE COLBOURNE
PWSCC Architectural and Engineering Resources Manager/
Ressources Architectural et de Directeur d'ingénierie, TFSGC
Client/client
PWSCC
Drawing title/Titre du dessin

**B1-18 LONG SECTIONS
SURPAC LINEWORK
500W**

Project No./No. du projet 13-1426-0010 DOC. #066	Sheet/ Feuille 41 OF 53	Revision no./ La Révision no. 1
--	---------------------------------------	--



SECTION 500W
SEE SCALE



CADD FILE LOCN: N:\CLIENT\GIANT MINE\99_PROJECTS\13-1426-0010\PHASE 1000\103\DOC.#066\02_PRODUCTION\FOR TENDER\LONG SECTIONS\RPT-066_CF39 TO 44-R1 - B1-18 - SECTIONS - 550W TO 425W.DWG

PRELIMINARY
NOT FOR CONSTRUCTION



LEGEND

- 200 N — IMG COORDINATE SYSTEM
- TOPOGRAPHY
- UNKNOWN ACCESSIBILITY
- MAN ACCESSIBLE DEVELOPMENTS
- EQUIPMENT ACCESSIBLE DEVELOPMENTS
- INACCESSIBLE DEVELOPMENTS
- STOPE VOIDS
- NON-ARSENIC STOPES
- ARSENIC CHAMBERS AND STOPES
- CMS SURVEYS
- PITS
- BULKHEADS
- PILLARS
- DRILLHOLE LOCATIONS

NOTES

1. GRID DISPLAYED IS IN IMG AND SHOWN FOR INFORMATION ONLY.
2. DRILLHOLE LOCATIONS SHOWN ARE APPROXIMATE. SEE SURPAC MODEL FOR MORE INFORMATION.

DO NOT SCALE DRAWINGS

Revision/	Description/Description	Date/Date
1	ISSUED FOR TENDER WITH DOC #066	2014-02-12
0	ISSUED FOR TENDER WITH DOC #066	2014-01-31
B	ISSUED FOR TENDER WITH DOC #066	2014-01-24
A	ISSUED FOR TENDER WITH DOC #066	2013-12-03

Client/client
**PUBLIC WORKS
GOVERNMENT SERVICES
CANADA**

Project title/Titre du projet
**GIANT MINE
REMEDIAION PROJECT
YELLOWKNIFE, N.W.T.**

UNDERGROUND

Approved by/Approve par
DTK

Designed by/Concept par
CY

Drawn by/Dessine par
TAK

PWSSC Project Manager/Administrateur de Projets TFSGC
DAVE COLBOURNE

PWSSC Architectural and Engineering Resources Manager/
Ressources Architectural et de Directeur d'ingénierie, TFSGC

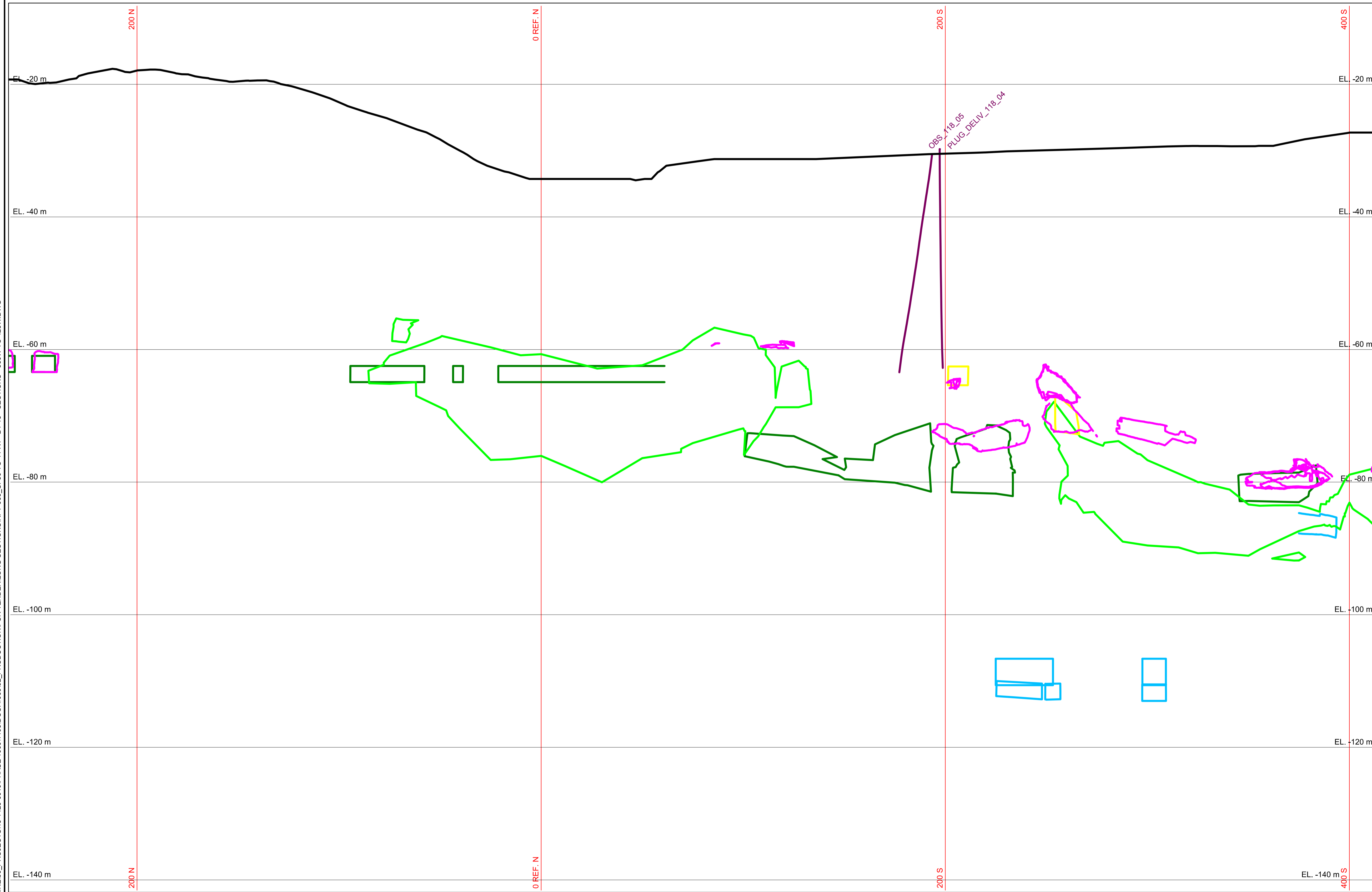
Client/client
PWSSC

Drawing title/Titre du dessin

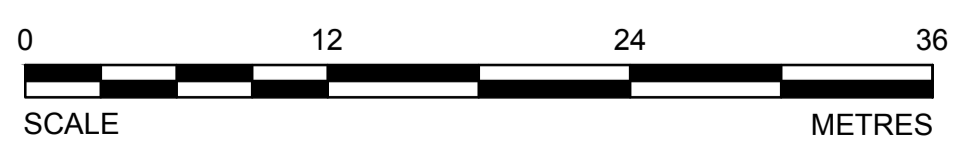
**B1-18 LONG SECTIONS
SURPAC LINEWORK
475W**

Project No./No. du projet 13-1426-0010 DOC. #066	Sheet/ Feuille 42 OF 53	Revision no./ La Révision no. 1
--	---------------------------------------	--

CADD FILE LOCN: N:\CLIENT\GIANT MINE\99_PROJECTS\13-1426-0010\PHASE 1000\103\DOC.#066\02_PRODUCTION\FOR TENDER\LONG SECTIONS\RPT-066_CF39 TO 44-R1 - B1-18 - SECTIONS - 550W TO 425W.DWG



SECTION 475W
SEE SCALE



PRELIMINARY
NOT FOR CONSTRUCTION



LEGEND

- 200 N
- TOPOGRAPHY
- UNKNOWN ACCESSIBILITY
- MAN ACCESSIBLE DEVELOPMENTS
- EQUIPMENT ACCESSIBLE DEVELOPMENTS
- INACCESSIBLE DEVELOPMENTS
- STOPE VOIDS
- NON-ARSENIC STOPES
- ARSENIC CHAMBERS AND STOPES
- PITS
- CMS SURVEYS
- BULKHEADS
- PILLARS
- DRILLHOLE LOCATIONS

NOTES

1. GRID DISPLAYED IS IN IGM AND SHOWN FOR INFORMATION ONLY.
2. DRILLHOLE LOCATIONS SHOWN ARE APPROXIMATE. SEE SURPAC MODEL FOR MORE INFORMATION.

DO NOT SCALE DRAWINGS

Revision/	Description/Description	Date/Date
1	ISSUED FOR TENDER WITH DOC #066	2014-02-12
0	ISSUED FOR TENDER WITH DOC #066	2014-01-31
B	ISSUED FOR TENDER WITH DOC #066	2014-01-24
A	ISSUED FOR TENDER WITH DOC #066	2013-12-03

Client/client
**PUBLIC WORKS
GOVERNMENT SERVICES
CANADA**

Project Title/Titre du projet
**GIANT MINE
REMEDIAION PROJECT
YELLOWKNIFE, N.W.T.**


UNDERGROUND

Approved by/Approve par
DTK
Designed by/Concept par
CY
Drawn by/Dessine par
TAK
PWGSC Project Manager/Administrateur de Projets TFSGC
DAVE COLBOURNE
PWGSC, Architectural and Engineering Resources Manager/
Ressources Architectural et de Directeur d'ingénierie, TFSGC
Client/client
PWGSC
Drawing Title/Titre du dessin

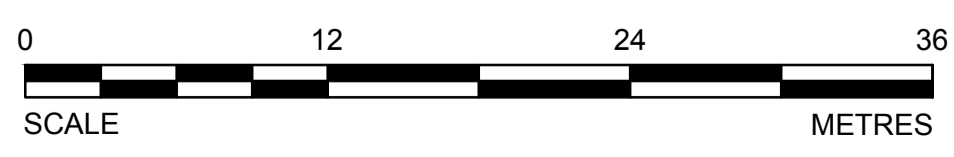
**B1-18 LONG SECTIONS
SURPAC LINEWORK
450W**

Project No./No. du projet 13-1426-0010 DOC. #066	Sheet/ Feuille 43 OF 53	Revision no./ La Révision no. 1
--	---------------------------------------	--

CADD FILE LOCN: N:\CLIENT\GIANT MINE\99_PROJECTS\13-1426-0010\PHASE 1000\103\DOC.#066\02_PRODUTION\FOR TENDER\LONG SECTIONS\RPT-066_CF39 TO 44-R1 - B1-18 - SECTIONS - 550W TO 425W.DWG



SECTION 450W
SEE SCALE



PRELIMINARY
NOT FOR CONSTRUCTION



LEGEND

- 200 N IMG COORDINATE SYSTEM
- TOPOGRAPHY
- UNKNOWN ACCESSIBILITY
- MAN ACCESSIBLE DEVELOPMENTS
- EQUIPMENT ACCESSIBLE DEVELOPMENTS
- INACCESSIBLE DEVELOPMENTS
- STOPE VOIDS
- NON-ARSENIC STOPES
- ARSENIC CHAMBERS AND STOPES
- PITS
- CMS SURVEYS
- BULKHEADS
- PILLARS
- DRILLHOLE LOCATIONS

NOTES

1. GRID DISPLAYED IS IN IMG AND SHOWN FOR INFORMATION ONLY.
2. DRILLHOLE LOCATIONS SHOWN ARE APPROXIMATE. SEE SURPAC MODEL FOR MORE INFORMATION.

DO NOT SCALE DRAWINGS

Revision/	Description/Description	Date/Date
1	ISSUED FOR TENDER WITH DOC #066	2014-02-12
0	ISSUED FOR TENDER WITH DOC #066	2014-01-31
B	ISSUED FOR TENDER WITH DOC #066	2014-01-24
A	ISSUED FOR TENDER WITH DOC #066	2013-12-03

Client/client

**PUBLIC WORKS
GOVERNMENT SERVICES
CANADA**

Project title/Titre du projet

**GIANT MINE
REMEDIAION PROJECT
YELLOWKNIFE, N.W.T.**

UNDERGROUND

Approved by/Approve par

DTK

Designed by/Concept par

CY

Drawn by/Dessine par

TAK

PWSSC Project Manager/Administrateur de Projets TFSGC

DAVE COLBOURNE

PWSSC Architectural and Engineering Resources Manager/
Ressources Architectural et de Directeur d'ingénierie, TFSGC

Client/client

PWSSC

Drawing title/Titre du dessin

**B1-18 LONG SECTIONS
SURPAC LINEWORK
425W**

Project No./No. du projet

13-1426-0010

DOC. #066

Sheet/ Feuille

44

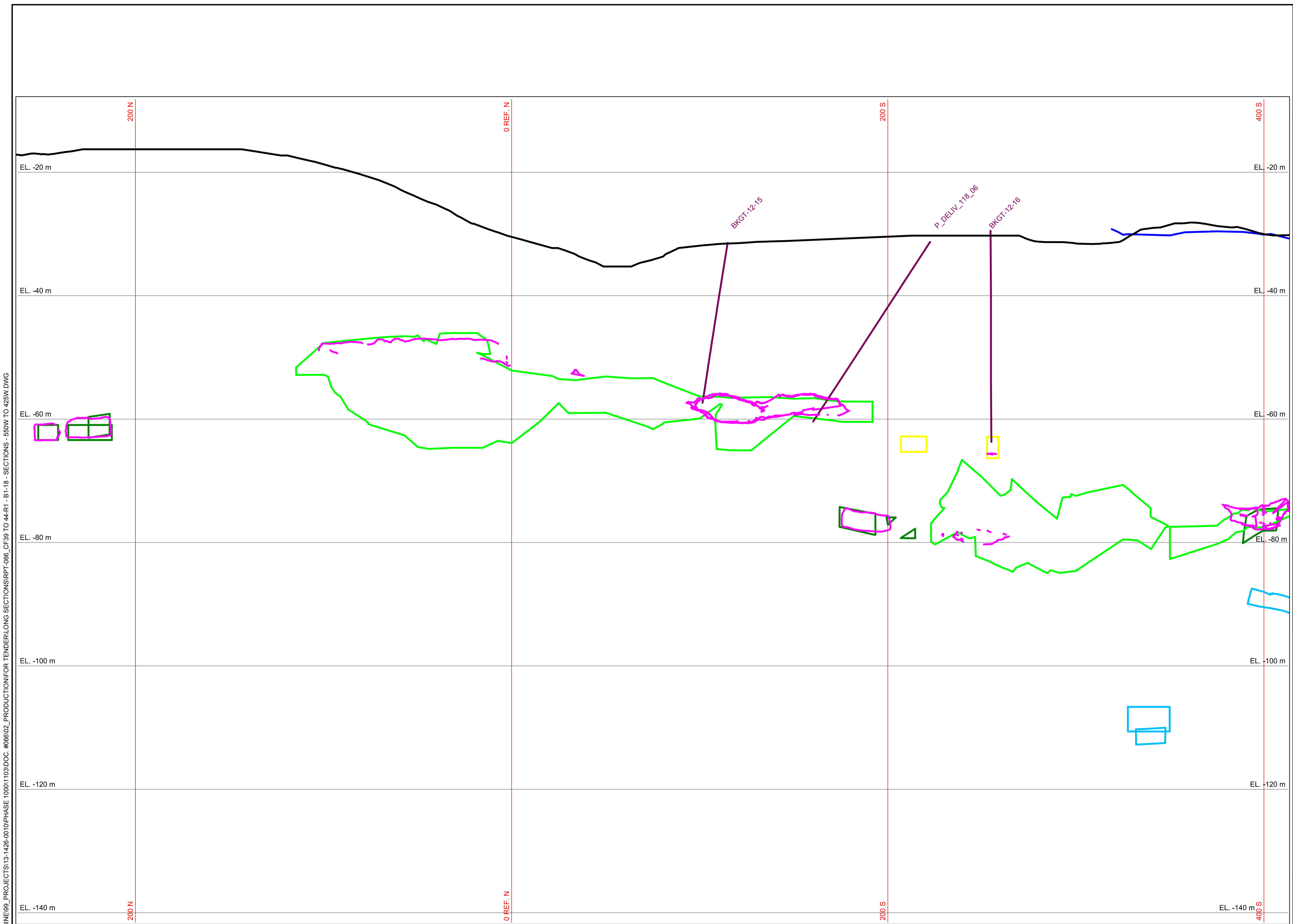
OF 53

Revision no./

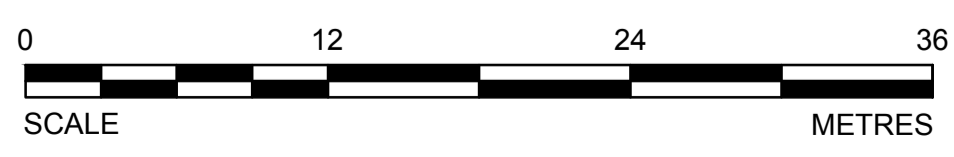
1

Revision no.

CADD FILE LOCN: N:\CLIENT\GIANT MINE\99_PROJECTS\13-1426-0010\PHASE 1000\103\DOC.#066\02_PRODUCTION\FOR TENDER\LONG SECTIONS\RPT-066_CFS9 TO 44-R1 - B1-18 - SECTIONS - 550W TO 425W.DWG



SECTION 425W
SEE SCALE



PRELIMINARY
NOT FOR CONSTRUCTION



LEGEND

- 200 N IMG COORDINATE SYSTEM
- TOPOGRAPHY
- UNKNOWN ACCESSIBILITY
- MAN ACCESSIBLE DEVELOPMENTS
- EQUIPMENT ACCESSIBLE DEVELOPMENTS
- INACCESSIBLE DEVELOPMENTS
- SLOPE VOIDS
- NON-ARSENIC STOPES
- ARSENIC CHAMBERS AND STOPES
- CMS SURVEYS
- PITS
- BULKHEADS
- PILLARS
- DRILLHOLE LOCATIONS

NOTES

1. GRID DISPLAYED IS IN IMG AND SHOWN FOR INFORMATION ONLY.
2. DRILLHOLE LOCATIONS SHOWN ARE APPROXIMATE. SEE SURPAC MODEL FOR MORE INFORMATION.

DO NOT SCALE DRAWINGS

Revision/	Description/Description	Date/Date
1	ISSUED FOR TENDER WITH DOC #066	2014-02-12
0	ISSUED FOR TENDER WITH DOC #066	2014-01-31
B	ISSUED FOR TENDER WITH DOC #066	2014-01-24
A	ISSUED FOR TENDER WITH DOC #066	2013-12-03

Client/client
**PUBLIC WORKS
GOVERNMENT SERVICES
CANADA**

Project title/Titre du projet
**GIANT MINE
REMEDATION PROJECT
YELLOWKNIFE, N.W.T.**

UNDERGROUND

Approved by/Approve par
DTK
Designed by/Concept par
CY
Drawn by/Dessine par
TAK
PWSCC Project Manager/Administrateur de Projets TFSGC
DAVE COLBOURNE

PWSCC, Architectural and Engineering Resources Manager/
Ressources Architectural et de Directeur d'ingénierie, TFSGC

Client/client
PWSCC

Drawing title/Titre du dessin

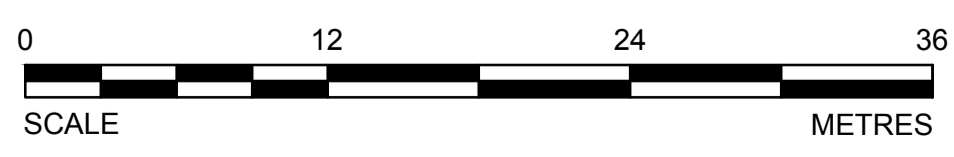
**B1-18 LONG SECTIONS
SURPAC LINEWORK
400W**

Project No./No. du projet 13-1426-0010 DOC. #066	Sheet/ Feuille 45 OF 53	Revision no./ La Révision no. 1
--	---------------------------------------	--

CADD FILE LOCN: N:\CLIENT\GIANT MINE\99_PROJECTS\13-1426-0010\PHASE 1000\103\DOC.#066\02_PRODUCTION\FOR TENDER\LONG SECTIONS\RPT-066_CF45 TO 50-R1 - B1-18 - SECTIONS - 400W TO 275W.DWG



SECTION 400W
SEE SCALE



PRELIMINARY
NOT FOR CONSTRUCTION



LEGEND

- 200 N
- TOPOGRAPHY
- UNKNOWN ACCESSIBILITY
- MAN ACCESSIBLE DEVELOPMENTS
- EQUIPMENT ACCESSIBLE DEVELOPMENTS
- INACCESSIBLE DEVELOPMENTS
- STOPE VOIDS
- NON-ARSENIC STOPES
- ARSENIC CHAMBERS AND STOPES
- PITS
- BULKHEADS
- PILLARS
- DRILLHOLE LOCATIONS

NOTES

1. GRID DISPLAYED IS IN IGM AND SHOWN FOR INFORMATION ONLY.
2. DRILLHOLE LOCATIONS SHOWN ARE APPROXIMATE. SEE SURPAC MODEL FOR MORE INFORMATION.

DO NOT SCALE DRAWINGS

Revision/	Description/Description	Date/Date
1	ISSUED FOR TENDER WITH DOC #066	2014-02-12
0	ISSUED FOR TENDER WITH DOC #066	2014-01-31
B	ISSUED FOR TENDER WITH DOC #066	2014-01-24
A	ISSUED FOR TENDER WITH DOC #066	2013-12-03

Client/client
**PUBLIC WORKS
GOVERNMENT SERVICES
CANADA**

Project title/Titre du projet
**GIANT MINE
REMEDIAION PROJECT
YELLOWKNIFE, N.W.T.**

UNDERGROUND

Approved by/Approve par
DTK

Designed by/Concept par
CY

Drawn by/Dessine par
TAK

PWSSC Project Manager/Administrateur de Projets TFSGC
DAVE COLBOURNE

PWSSC Architectural and Engineering Resources Manager/
Ressources Architectural et de Directeur d'ingénierie, TFSGC

Client/client

PWSSC

Drawing title/Titre du dessin

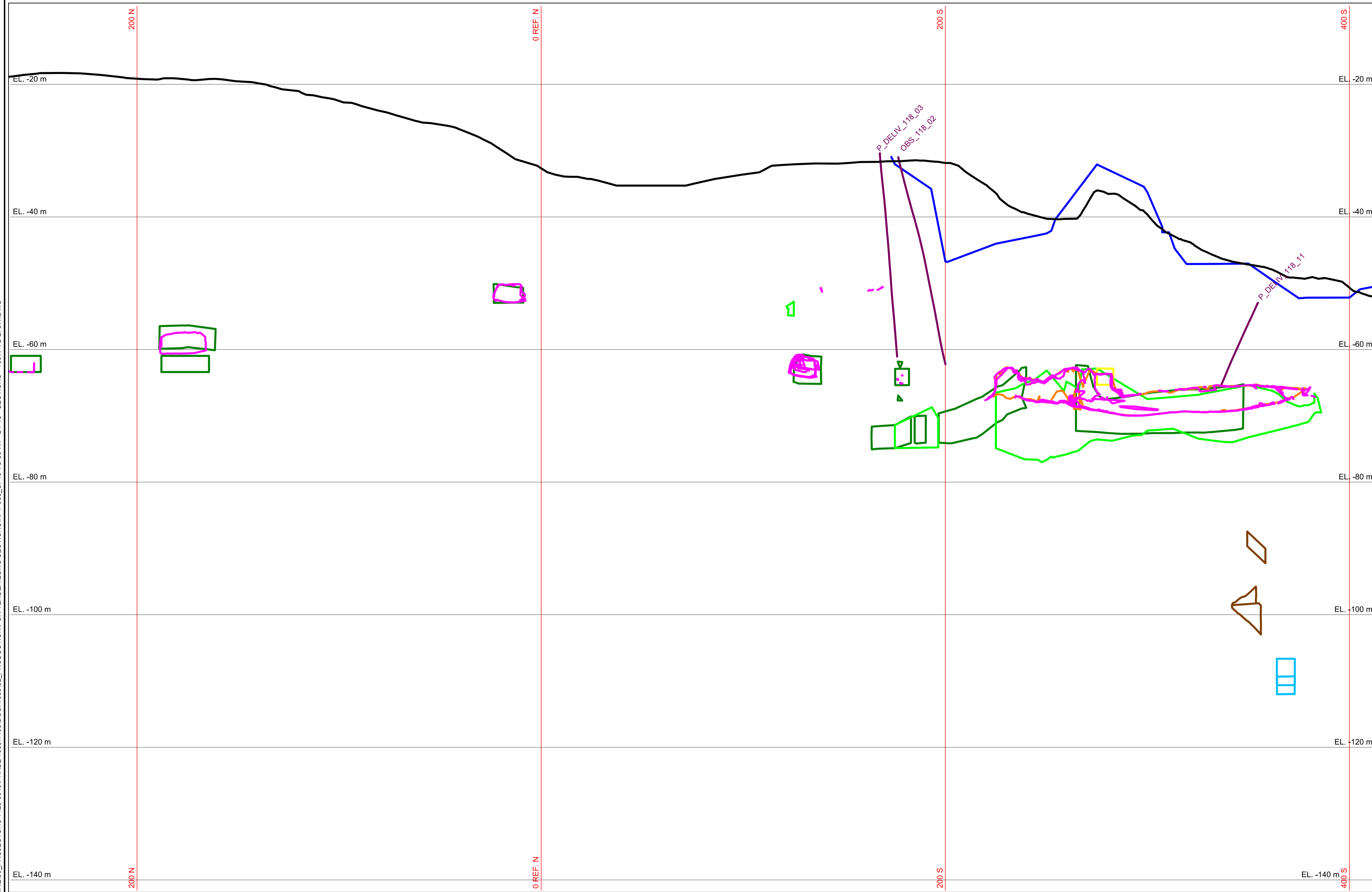
**B1-18 LONG SECTIONS
SURPAC LINEWORK
375W**

Project No./No. du projet
**13-1426-0010
DOC. #066**

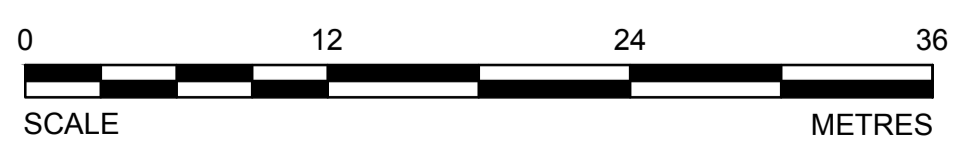
Sheet/ Feuille
**46
OF 53**

Revision no./
La Révision
no.
1

CADD FILE LOCN: N:\CLIENT\GIANT MINE\99_PROJECTS\13-1426-0010\PHASE 1000\103\DOC.#066\02_PRODUCTION\FOR TENDER\LONG SECTIONS\RPT-066_CF45 TO 50-R1 - B1-18 - SECTIONS - 400W TO 275W.DWG



SECTION 375W
SEE SCALE



PRELIMINARY
NOT FOR CONSTRUCTION



LEGEND

- 200 N IMG COORDINATE SYSTEM
- TOPOGRAPHY
- UNKNOWN ACCESSIBILITY
- MAN ACCESSIBLE DEVELOPMENTS
- EQUIPMENT ACCESSIBLE DEVELOPMENTS
- INACCESSIBLE DEVELOPMENTS
- SLOPE VOIDS
- NON-ARSENIC STOPE
- ARSENIC CHAMBERS AND STOPE
- CMS SURVEYS
- PITS
- BULKHEADS
- PILLARS
- DRILLHOLE LOCATIONS

NOTES

1. GRID DISPLAYED IS IN IMG AND SHOWN FOR INFORMATION ONLY.
2. DRILLHOLE LOCATIONS SHOWN ARE APPROXIMATE. SEE SURPAC MODEL FOR MORE INFORMATION.

DO NOT SCALE DRAWINGS

Revision/	Description/Description	Date/Date
1	ISSUED FOR TENDER WITH DOC #066	2014-02-12
0	ISSUED FOR TENDER WITH DOC #066	2014-01-31
B	ISSUED FOR TENDER WITH DOC #066	2014-01-24
A	ISSUED FOR TENDER WITH DOC #066	2013-12-03

Client/client
**PUBLIC WORKS
GOVERNMENT SERVICES
CANADA**

Project title/Titre du projet
**GIANT MINE
REMEDIAION PROJECT
YELLOWKNIFE, N.W.T.**

UNDERGROUND

Approved by/Approve par
DTK

Designed by/Concept par
CY

Drawn by/Dessine par
TAK

PWSCC Project Manager/Administrateur de Projets TFSGC
DAVE COLBOURNE

PWSCC, Architectural and Engineering Resources Manager/
Ressources Architectural et de Directeur d'ingénierie, TFSGC

Client/client

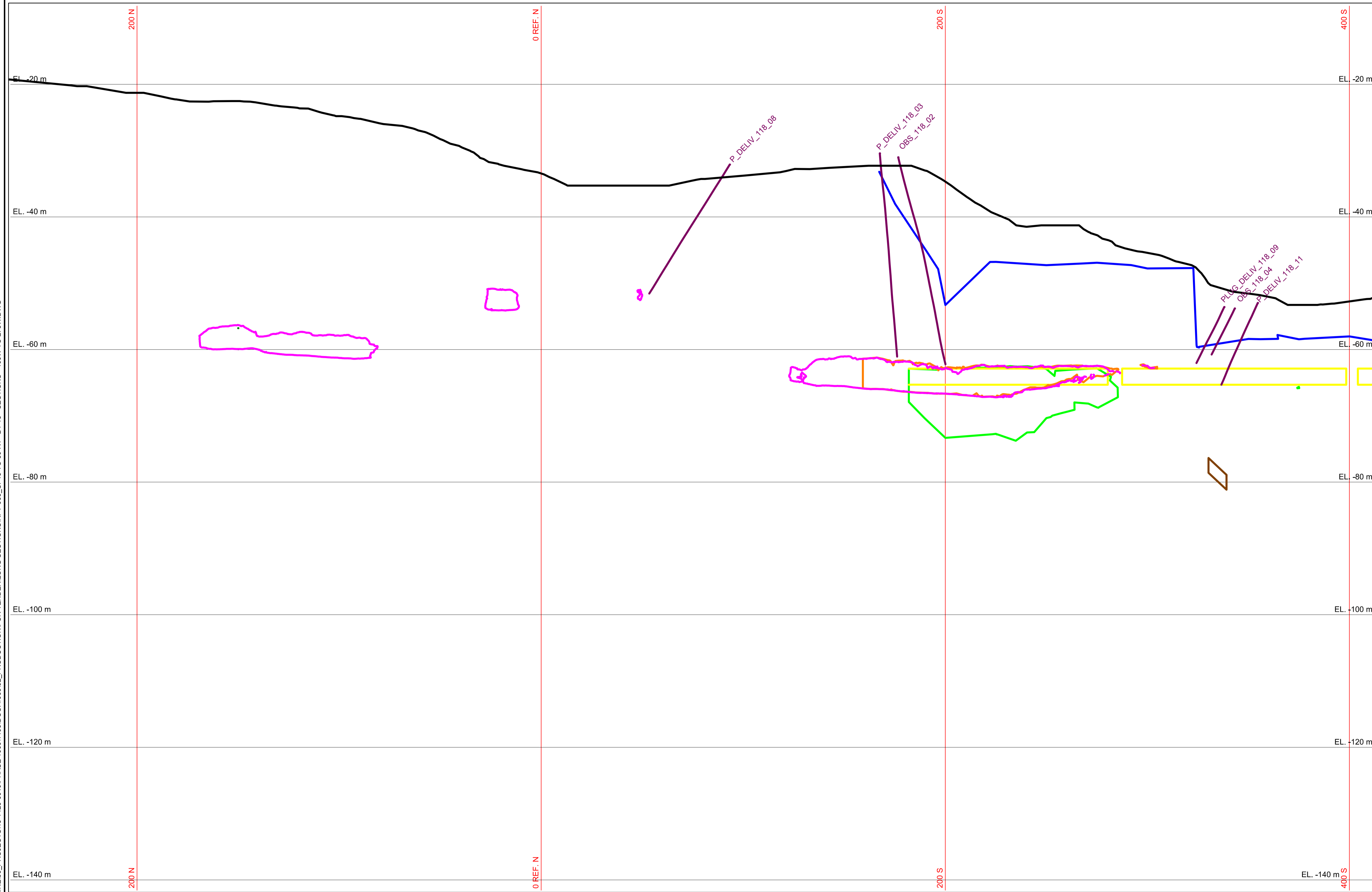
PWSCC

Drawing title/Titre du dessin

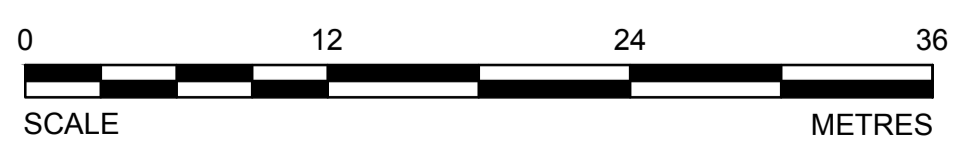
**B1-18 LONG SECTIONS
SURPAC LINEWORK
350W**

Project No./No. du projet 13-1426-0010 DOC. #066	Sheet/ Feuille 47 OF 53	Revision no./ La Révision no. 1
--	---------------------------------------	--

CADD FILE LOCN: N:\CLIENT\GIANT MINE\99_PROJECTS\13-1426-0010\PHASE 1000\103\DOC.#066\02_PRODUCTION\FOR TENDER\LONG SECTIONS\RPT-066_CF45 TO 50-R1 - B1-18 - SECTIONS - 400W TO 275W.DWG



SECTION 350W
SEE SCALE



PRELIMINARY
NOT FOR CONSTRUCTION



LEGEND

- 200 N — IMG COORDINATE SYSTEM
- TOPOGRAPHY
- UNKNOWN ACCESSIBILITY
- MAN ACCESSIBLE DEVELOPMENTS
- EQUIPMENT ACCESSIBLE DEVELOPMENTS
- INACCESSIBLE DEVELOPMENTS
- STOPE VOIDS
- NON-ARSENIC STOPES
- ARSENIC CHAMBERS AND STOPES
- CMS SURVEYS
- PITS
- BULKHEADS
- PILLARS
- DRILLHOLE LOCATIONS

NOTES

1. GRID DISPLAYED IS IN IMG AND SHOWN FOR INFORMATION ONLY.
2. DRILLHOLE LOCATIONS SHOWN ARE APPROXIMATE. SEE SURFAC MODEL FOR MORE INFORMATION.

DO NOT SCALE DRAWINGS

Revision/	Description/Description	Date/Date
1	ISSUED FOR TENDER WITH DOC #066	2014-02-12
0	ISSUED FOR TENDER WITH DOC #066	2014-01-31
B	ISSUED FOR TENDER WITH DOC #066	2014-01-24
A	ISSUED FOR TENDER WITH DOC #066	2013-12-03

Client/client

**PUBLIC WORKS
GOVERNMENT SERVICES
CANADA**

Project title/Titre du projet

**GIANT MINE
REMEDIAION PROJECT
YELLOWKNIFE, N.W.T.**

UNDERGROUND

Approved by/Approve par

DTK

Designed by/Concept par

CY

Drawn by/Dessine par

TAK

PWSSC Project Manager/Administrateur de Projets TFSGC

DAVE COLBOURNE

PWSSC, Architectural and Engineering Resources Manager /
Ressources Architectural et de Directeur d'ingénierie, TFSGC

Client/client

PWSSC

Drawing title/Titre du dessin

**B1-18 LONG SECTIONS
SURPAC LINEWORK
325W**

Project No./No. du projet

**13-1426-0010
DOC. #066**

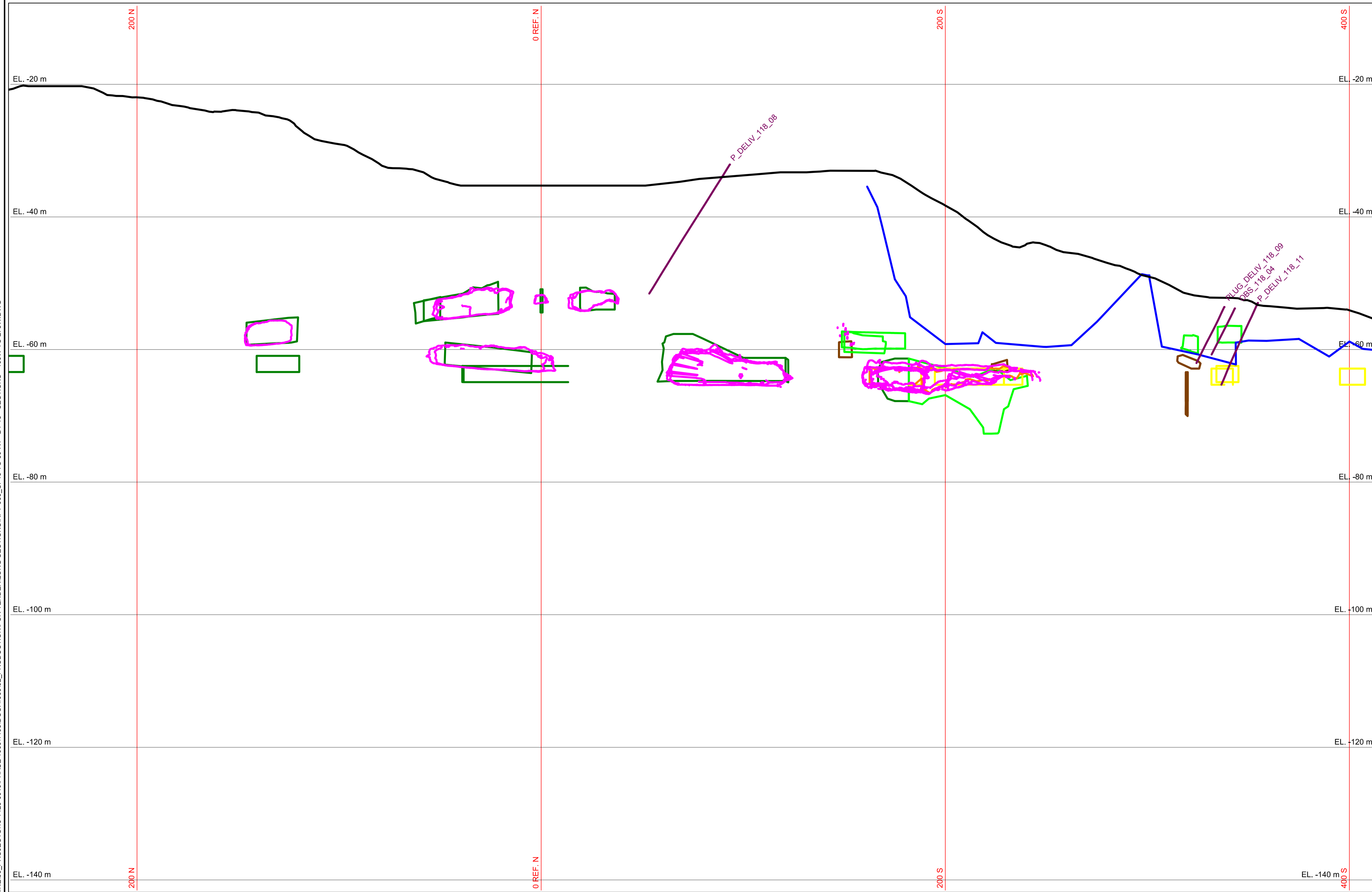
Sheet/ Feuille

**48
OF 53**

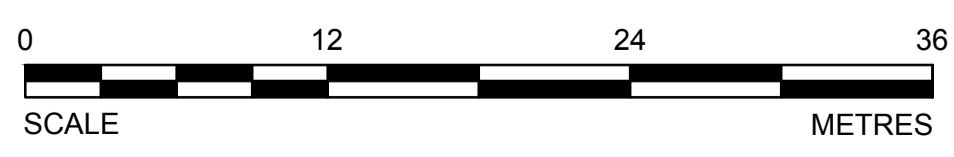
Revision no./
La Révision
no.

1

CADD FILE LOCN: N:\CLIENT\GIANT MINE\99_PROJECTS\13-1426-0010\PHASE 1000\103\DOC.#066\02_PRODUCTION\FOR TENDER\LONG SECTIONS\RPT-066_CF45 TO 50-R1 - B1-18 - SECTIONS - 400W TO 275W.DWG



SECTION 325W
SEE SCALE



PRELIMINARY
NOT FOR CONSTRUCTION



LEGEND

- 200 N IMG COORDINATE SYSTEM
- TOPOGRAPHY
- UNKNOWN ACCESSIBILITY
- MAN ACCESSIBLE DEVELOPMENTS
- EQUIPMENT ACCESSIBLE DEVELOPMENTS
- INACCESSIBLE DEVELOPMENTS
- STOPE VOIDS
- NON-ARSENIC STOPES
- ARSENIC CHAMBERS AND STOPES
- CMS SURVEYS
- PITS
- BULKHEADS
- PILLARS
- DRILLHOLE LOCATIONS

NOTES

1. GRID DISPLAYED IS IN IMG AND SHOWN FOR INFORMATION ONLY.
2. DRILLHOLE LOCATIONS SHOWN ARE APPROXIMATE. SEE SURPAC MODEL FOR MORE INFORMATION.

DO NOT SCALE DRAWINGS

Revision/	Description/Description	Date/Date
1	ISSUED FOR TENDER WITH DOC #066	2014-02-12
0	ISSUED FOR TENDER WITH DOC #066	2014-01-31
B	ISSUED FOR TENDER WITH DOC #066	2014-01-24
A	ISSUED FOR TENDER WITH DOC #066	2013-12-03

Client/client

**PUBLIC WORKS
GOVERNMENT SERVICES
CANADA**

Project title/Titre du projet

**GIANT MINE
REMEDIAION PROJECT
YELLOWKNIFE, N.W.T.**

UNDERGROUND

Approved by/Approve par

DTK

Designed by/Concept par

CY

Drawn by/Dessine par

TAK

PWSSC Project Manager/Administrateur de Projets TFSGC

DAVE COLBOURNE

PWSSC Architectural and Engineering Resources Manager /
Ressources Architectural et de Directeur d'ingénierie, TFSGC

Client/client

PWSSC

Drawing title/Titre du dessin

**B1-18 LONG SECTIONS
SURPAC LINEWORK
300W**

Project No./No. du projet

**13-1426-0010
DOC. #066**

Sheet/ Feuille

**49
OF 53**

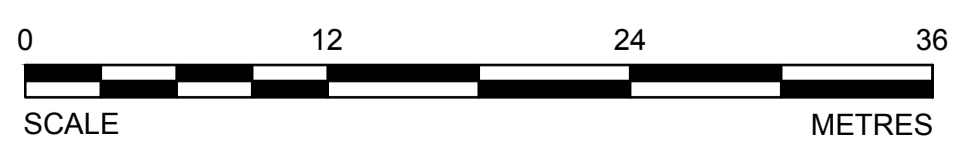
Revision no./
La Révision
no.

1

CADD FILE LOCN: N:\CLIENT\GIANT MINE\99_PROJECTS\13-1426-0010\PHASE 1000\1103\DOC.#066\02_PRODUCTION\FOR TENDER\LONG SECTIONS\RPT-066_CF45 TO 50-R1 - B1-18 - SECTIONS - 400W TO 275W.DWG



SECTION 300W
SEE SCALE



PRELIMINARY
NOT FOR CONSTRUCTION



LEGEND

- 200 N IMG COORDINATE SYSTEM
- TOPOGRAPHY
- UNKNOWN ACCESSIBILITY
- MAN ACCESSIBLE DEVELOPMENTS
- EQUIPMENT ACCESSIBLE DEVELOPMENTS
- INACCESSIBLE DEVELOPMENTS
- STOPE VOIDS
- NON-ARSENIC STOPES
- ARSENIC CHAMBERS AND STOPES
- CMS SURVEYS
- PITS
- BULKHEADS
- PILLARS
- DRILLHOLE LOCATIONS

NOTES

1. GRID DISPLAYED IS IN IMG AND SHOWN FOR INFORMATION ONLY.
2. DRILLHOLE LOCATIONS SHOWN ARE APPROXIMATE. SEE SURPAC MODEL FOR MORE INFORMATION.

DO NOT SCALE DRAWINGS

Revision/	Description/Description	Date/Date
1	ISSUED FOR TENDER WITH DOC #066	2014-02-12
0	ISSUED FOR TENDER WITH DOC #066	2014-01-31
B	ISSUED FOR TENDER WITH DOC #066	2014-01-24
A	ISSUED FOR TENDER WITH DOC #066	2013-12-03

Client/client

**PUBLIC WORKS
GOVERNMENT SERVICES
CANADA**

Project title/Titre du projet

**GIANT MINE
REMEDIAION PROJECT
YELLOWKNIFE, N.W.T.**

UNDERGROUND

Approved by/Approve par

DTK

Designed by/Concept par

CY

Drawn by/Dessine par

TAK

PWSSC Project Manager/Administrateur de Projets TFSGC

DAVE COLBOURNE

PWSSC, Architectural and Engineering Resources Manager /
Ressources Architectural et de Directeur d'ingénierie, TFSGC

Client/client

PWSSC

Drawing title/Titre du dessin

**B1-18 LONG SECTIONS
SURPAC LINEWORK
275W**

Project No./No. du projet

13-1426-0010

DOC. #066

Sheet/ Feuille

50

OF 53

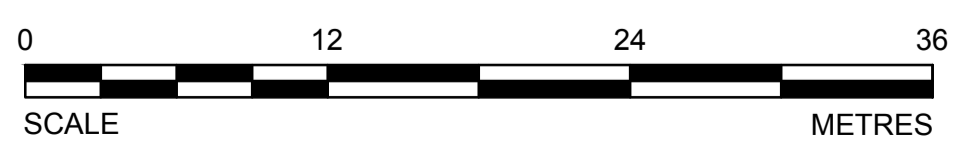
Revision no./
La Révision
no.

1

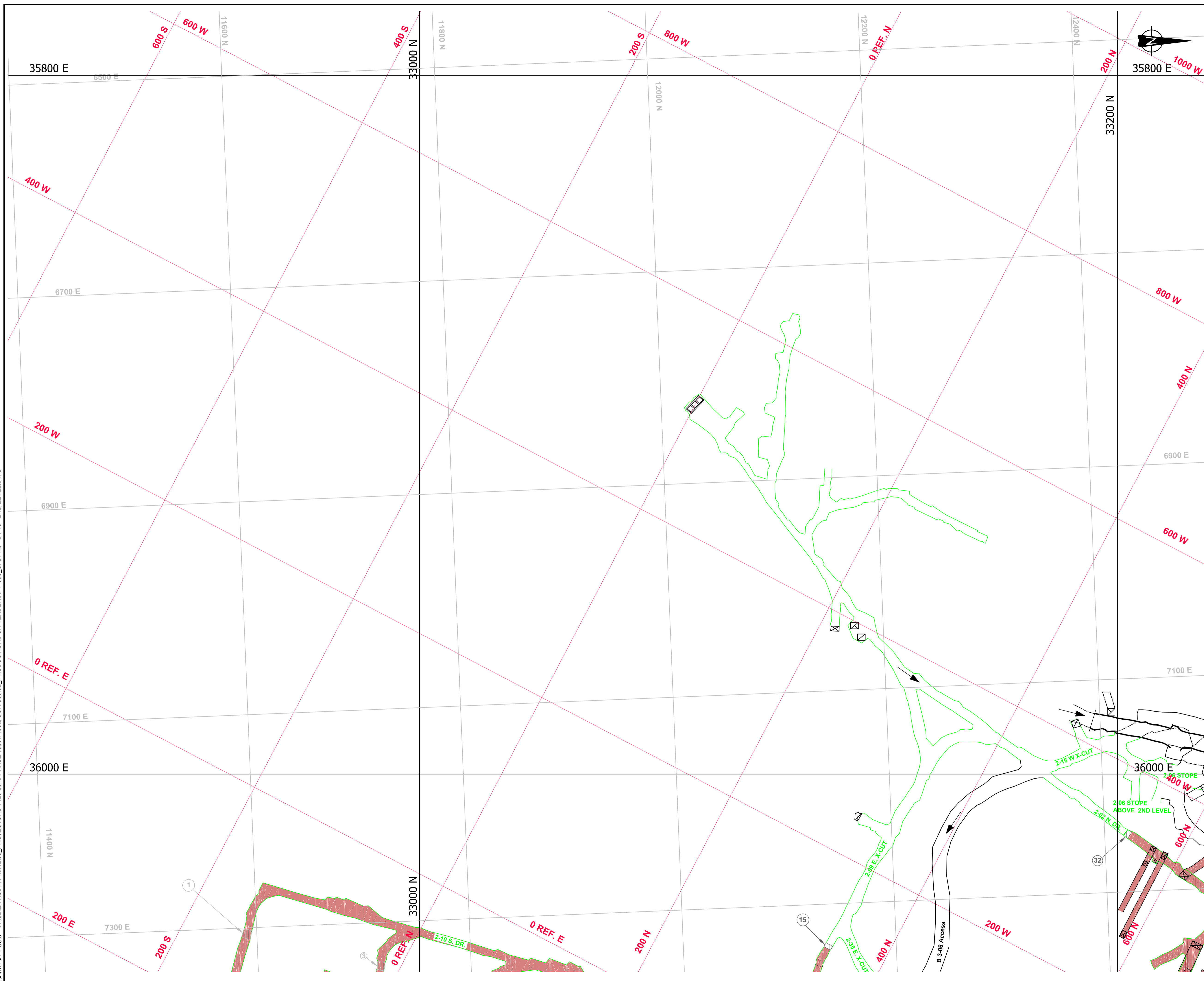
CADD FILE LOCN: N:\CLIENT\GIANT MINE\99_PROJECTS\13-1426-0010\PHASE 1000\103\DOC.#066\02_PRODUCTION\FOR TENDER\LONG SECTIONS\RPT-066_CF45 TO 50-R1 - B1-18 - SECTIONS - 400W TO 275W.DWG




SECTION ----
SEE SCALE



CADD FILE LOCN: N:\CLIENT\GIANT_MINE\99_PROJECTS\13-1426-00\PHASE 1000\103\DOC.#066\02_PROD\PRODUCTION\TENDER\RPT-066_CFS1-R0 - B1-18 - 2ND LEVEL.DWG






Public Works and Government Services Canada / Travaux publics et Services gouvernementaux Canada

REAL PROPERTY SERVICES Western Region / SERVICES IMMOBILIERS Région de l'ouest

PRELIMINARY

NOT FOR CONSTRUCTION



LEGEND


- 3300 N GMRP COORDINATE SYSTEM
- 600 S IMG COORDINATE SYSTEM
- 600 E IMG COORDINATE SYSTEM
- 2nd LEVEL (250) UG. DEVELOPMENT
- UG. RAMP, DECLINES AND INCLINES
- INTERMEDIATE DEVELOPMENT BETWEEN LEVELS
- ▨ ARSENIC CHAMBERS, STOPS AND DEVELOPMENTS ON LEVEL
- RAISE
- TOP OF RAISE
- RAISE THROUGH LEVEL
- BOTTOM OF RAISE
- ACCESSIBLE BULKHEADS
- NON-ACCESSIBLE BULKHEADS
- DOWN RAMP

NOTES

1. ALL UNITS ARE IN METERS UNLESS OTHERWISE NOTED. COORDINATE SYSTEM IS THE GMRP COORDINATE SYSTEM.
2. IMG GRID DISPLAYED IS IN IMPERIAL UNITS AND SHOWN FOR INFORMATION ONLY.
3. THE UNDERGROUND MINE GEOMETRY INFORMATION SHOWN CONTAINS ERRORS AND OMISSIONS WHICH NEED TO BE CONSIDERED WHEN USING IT FOR DESIGN PURPOSES.

REFERENCES

1. COMPOSITE LEVEL PLANS AND MINE LAYOUT PROVIDED BY "PWGSC"



DO NOT SCALE DRAWINGS

Revision/	Description/Description	Date/Date
0	ISSUED FOR TENDER WITH DOC.#066	2014-02-12

**PUBLIC WORKS
GOVERNMENT SERVICES
CANADA**

Project title/Titre du projet
**GIANT MINE
REMIEDIATION PROJECT
YELLOWKNIFE, N.W.T.**

UNDERGROUND

Approved by/Approuvé par
DTK

Designed by/Concept par
CY

Drawn by/Dessiné par
TAK

PWGSC Project Manager/Administrateur de Projets TPSGC
DAVE COLBOURNE

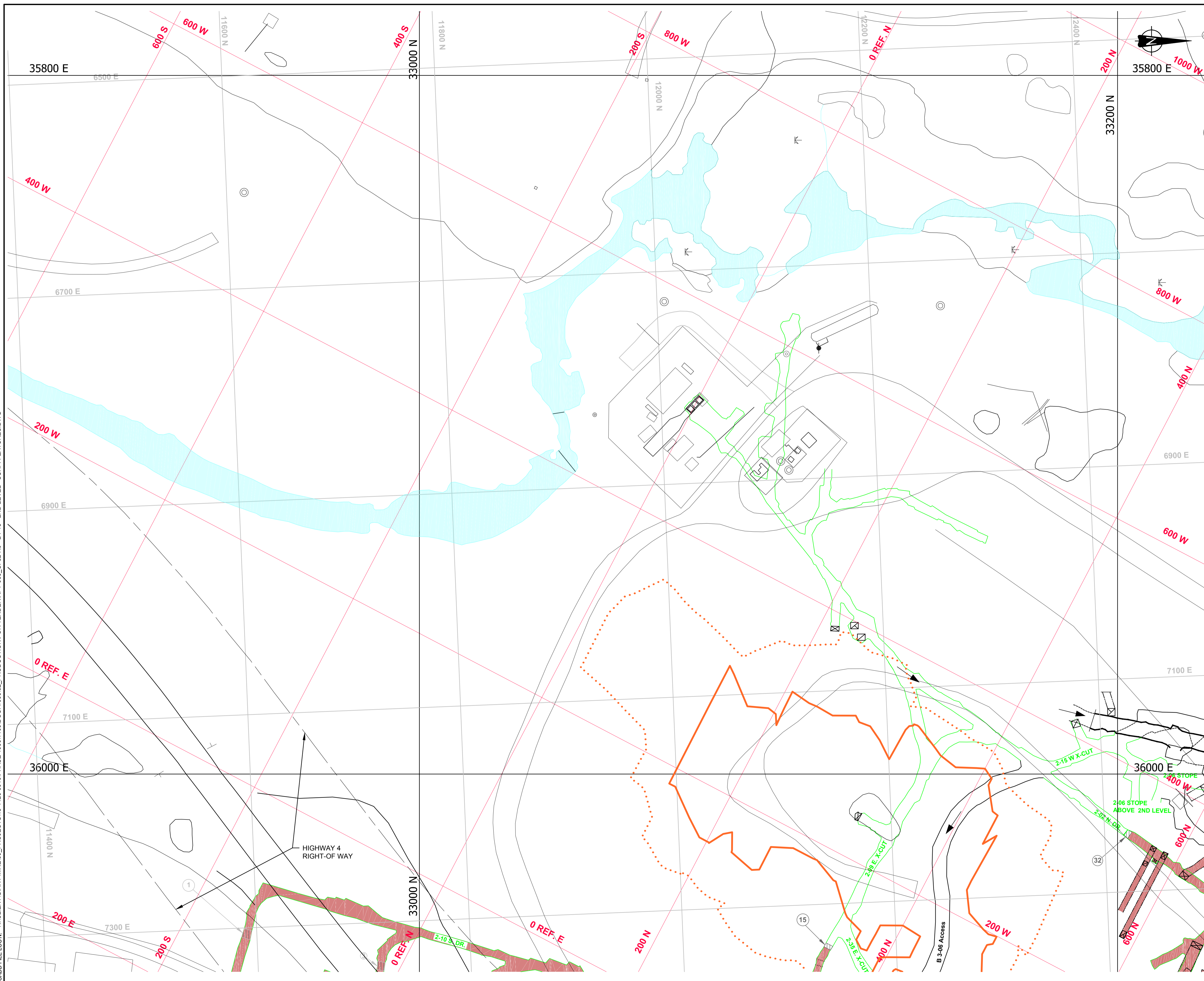
PWGSC, Architectural and Engineering Resources Manager/
Ressources Architectural et de Directeur d'ingénierie, TPSGC

Client/client
PWGSC

Drawing title/Titre du dessin
**UNDERGROUND LEVEL PLAN
LEVEL 250 - 2ND LEVEL
B1-18 AREA**

Project No./No. du projet 13-1426-0010 DOC.#066	Sheet/Feuille 51 OF 53	Revision no./ La Révision no. 0
---	--------------------------------------	--

CADD FILE LOCN: N:\CLIENT\GIANT MINE\99_PROJECTS\13-1426-00\10\PHASE 1000\1103\DOC.#066\02_PRODUCTION\FOR TENDER\RPT-066_Cf52-R0 - B1-18 - 2ND LEVEL - SURF. FEATURES.DWG



PRELIMINARY
 NOT FOR CONSTRUCTION



LEGEND

- 3300 N GMRP COORDINATE SYSTEM
- 600 S IMG COORDINATE SYSTEM
- 6900 E IME COORDINATE SYSTEM
- 2ND LEVEL (250) UG. DEVELOPMENT
- UG. RAMP, DECLINES AND INCLINES
- INTERMEDIATE DEVELOPMENT BETWEEN LEVELS
- APPROXIMATE EXTENT OF B1 PIT ON 1ST LEVEL
- APPROXIMATE EXTENT OF B1 PIT ON 4th UPPER LEVEL
- ARSENIC CHAMBERS, STOPS AND DEVELOPMENTS ON LEVEL
- BAKER CREEK LIMITS
- RAISE
- TOP OF RAISE
- RAISE THROUGH LEVEL
- BOTTOM OF RAISE
- ACCESSIBLE BULKHEADS
- NON-ACCESSIBLE BULKHEADS
- DOWN RAMP

NOTES

1. ALL UNITS ARE IN METERS UNLESS OTHERWISE NOTED. COORDINATE SYSTEM IS THE GMRP COORDINATE SYSTEM.
2. IMG GRID DISPLAYED IS IN IMPERIAL UNITS AND SHOWN FOR INFORMATION ONLY.
3. THE UNDERGROUND MINE GEOMETRY INFORMATION SHOWN CONTAINS ERRORS AND OMISSIONS WHICH NEED TO BE CONSIDERED WHEN USING IT FOR DESIGN PURPOSES.

REFERENCES

1. COMPOSITE LEVEL PLANS AND MINE LAYOUT PROVIDED BY "PWGSC"



DO NOT SCALE DRAWINGS

Revision/	Description/Description	Date/Date
0	ISSUED FOR TENDER WITH DOC. #066	2014-02-12

Client/client

**PUBLIC WORKS
 GOVERNMENT SERVICES
 CANADA**

Project title/Titre du projet
**GIANT MINE
 REMEDIATION PROJECT
 YELLOWKNIFE, N.W.T.**

UNDERGROUND

Approved by/Approuvé par
 DTK

Designed by/Concept par
 CY

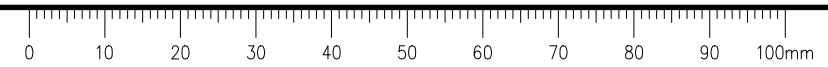
Drawn by/Dessiné par
 TAK
 PWGSC Project Manager/Administrateur de Projets TPSGC
 DAVE COLBOURNE

PWGSC, Architectural and Engineering Resources Manager/
 Ressources Architectural et de Directeur d'ingénierie, TPSGC


Client/client
 PWGSC

Drawing title/Titre du dessin
**UNDERGROUND LEVEL PLAN
 LEVEL 250 - 2ND LEVEL
 B1-18 AREA
 WITH SURFACE FEATURES**

Project No./No. du projet 13-1426-0010 DOC. #066	Sheet/Feuille 52 OF 53	Revision no./ La Révision no. 0
--	-------------------------------------	---



CADD FILE LOCN: N:\CLIENT\GIANT MINE\99_PROJECTS\13-1426-00\PHASE 1000\1103\DOC.#066\02_PRODUCION\FOR TENDER\RPT-066_Cf53-R0 - B1-18 - 2ND LEVEL - AERIAL.DWG



PRELIMINARY
NOT FOR CONSTRUCTION



LEGEND

- 3300.0 GMRP COORDINATE SYSTEM
- 600.0 IMG COORDINATE SYSTEM
- 600.0 IME COORDINATE SYSTEM
- 2ND LEVEL (250) UG DEVELOPMENT
- UG RAMP, DECLINES AND INCLINES
- INTERMEDIATE DEVELOPMENT BETWEEN LEVELS
- APPROXIMATE EXTENT OF B1 PIT ON 1ST LEVEL
- APPROXIMATE EXTENT OF B1 PIT ON ARA UPPER LEVEL
- ARSENIC CHAMBERS, STOPS AND DEVELOPMENTS ON LEVEL
- BAKER CREEK LIMITS
- RAISE
- TOP OF RAISE
- RAISE THROUGH LEVEL
- BOTTOM OF RAISE
- ACCESSIBLE BULKHEADS
- NON-ACCESSIBLE BULKHEADS
- DOWN RAMP

NOTES

1. ALL UNITS ARE IN METERS UNLESS OTHERWISE NOTED. COORDINATE SYSTEM IS THE GMRP COORDINATE SYSTEM.
2. IMG GRID DISPLAYED IS IN IMPERIAL UNITS AND SHOWN FOR INFORMATION ONLY.
3. THE UNDERGROUND MINE GEOMETRY INFORMATION SHOWN CONTAINS ERRORS AND OMISSIONS WHICH NEED TO BE CONSIDERED WHEN USING IT FOR DESIGN PURPOSES.

REFERENCES

1. COMPOSITE LEVEL PLANS AND MINE LAYOUT PROVIDED BY "PWGSC"



DO NOT SCALE DRAWINGS

Revision/	Description/Description	Date/Date
0	ISSUED FOR TENDER WITH DOC #066	2014-02-12

Client/client

**PUBLIC WORKS
GOVERNMENT SERVICES
CANADA**

Project title/Titre du projet
**GIANT MINE
REMEDICATION PROJECT
YELLOWKNIFE, N.W.T.**

UNDERGROUND

Approved by/Approuvé par
DTK

Designed by/Concept par
CY

Drawn by/Dessiné par
TAK

PWGSC Project Manager/Administrateur de Projets TP/SGC
DAVE COLBOURNE

PWGSC, Architectural and Engineering Resources Manager/
Ressources Architectural et de Directeur d'Ingénierie, TP/SGC

Client/client
PWGSC

Drawing title/Titre du dessin
**UNDERGROUND LEVEL PLAN
LEVEL 250 - 2ND LEVEL
B1-18 AREA
WITH SURFACE FEATURES &
AERIAL PHOTO**

Project No./No. du projet 13-1426-0010 DOC. #066	Sheet/Feuille 53 OF 53	Revision no./ La Révision no. 0
--	-------------------------------------	--

