


SMALL CRAFT HARBOURS
CENTRAL AND ARCTIC REGION



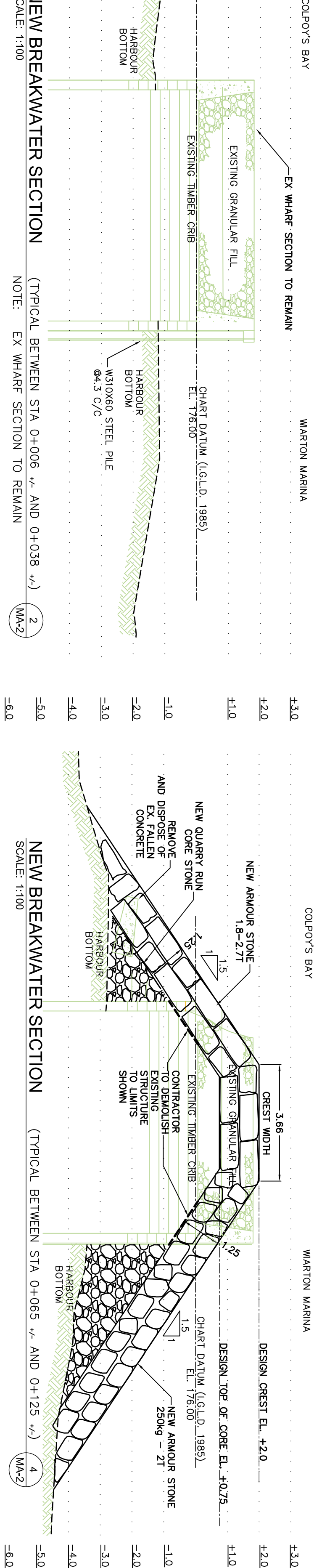
- NOTES:
- ALL DEMOLISHED MATERIALS TO BE DISPOSED OF OFF SITE
 - ALL DIMENSIONS IN METERS UNLESS OTHERWISE NOTED.



NEW BREAKWATER PLAN

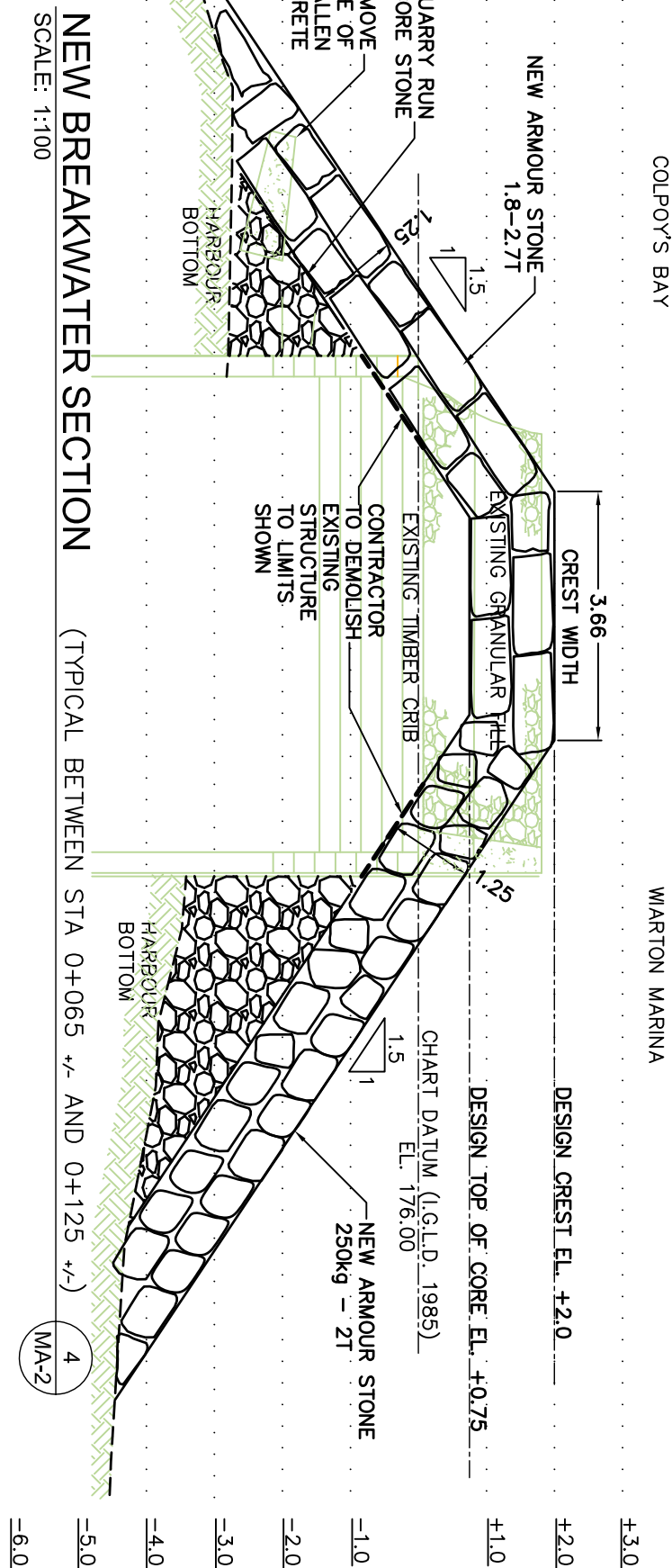
SCALE: 1:500

1
MA-02



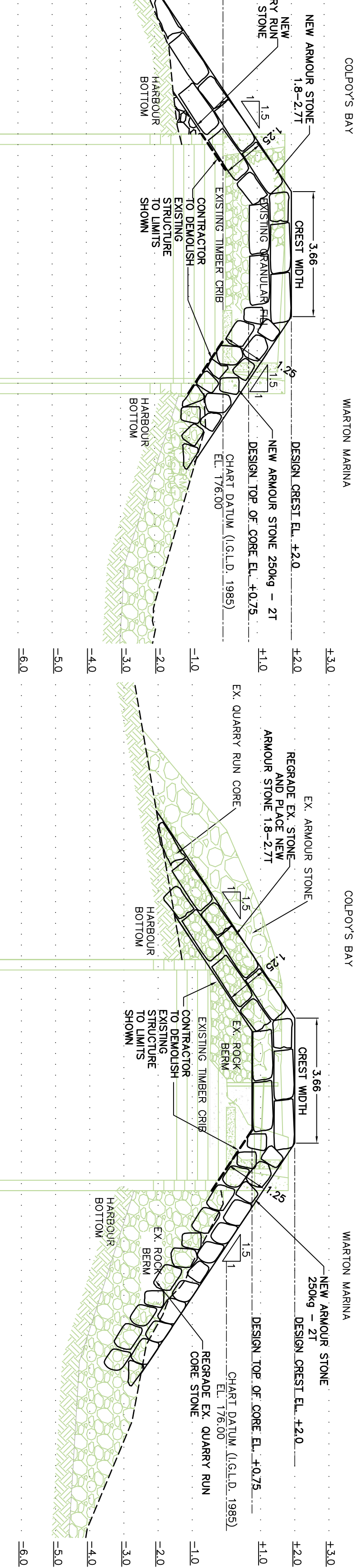
NEW BREAKWATER SECTION
(TYPICAL BETWEEN STA 0+005 +/- AND 0+038 +/-)

2
MA-02



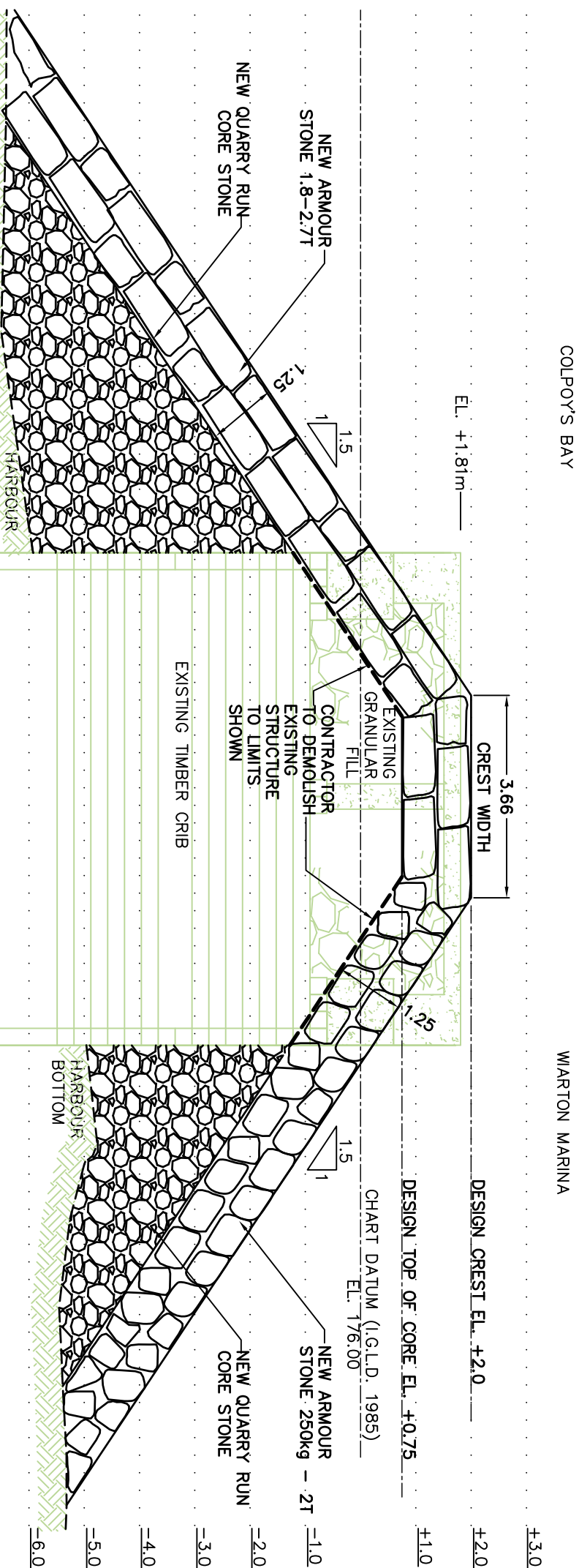
NEW BREAKWATER SECTION
(TYPICAL BETWEEN STA 0+065 +/- AND 0+125 +/-)

4
MA-02



NEW BREAKWATER SECTION
(TYPICAL BETWEEN STA 0+125 +/- AND 0+178 +/-)

5
MA-02



NEW BREAKWATER SECTION
(TYPICAL BETWEEN STA 0+178 +/- AND 0+207 +/-)

6
MA-02

WARTON BREAKWATER
WHARF REPAIRS

NEW BREAKWATER
PLAN AND SECTIONS

DRAWN:	APPROVED:
R.C.S.	M.M.

DATE:	DATE:
JUNE 2014	JUNE 2014

WARTON (MARINA)
ONTARIO

DRAWING NO.:	LOCATOR CODE:
MA-02	4987