


## LEGEND

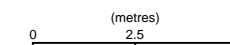
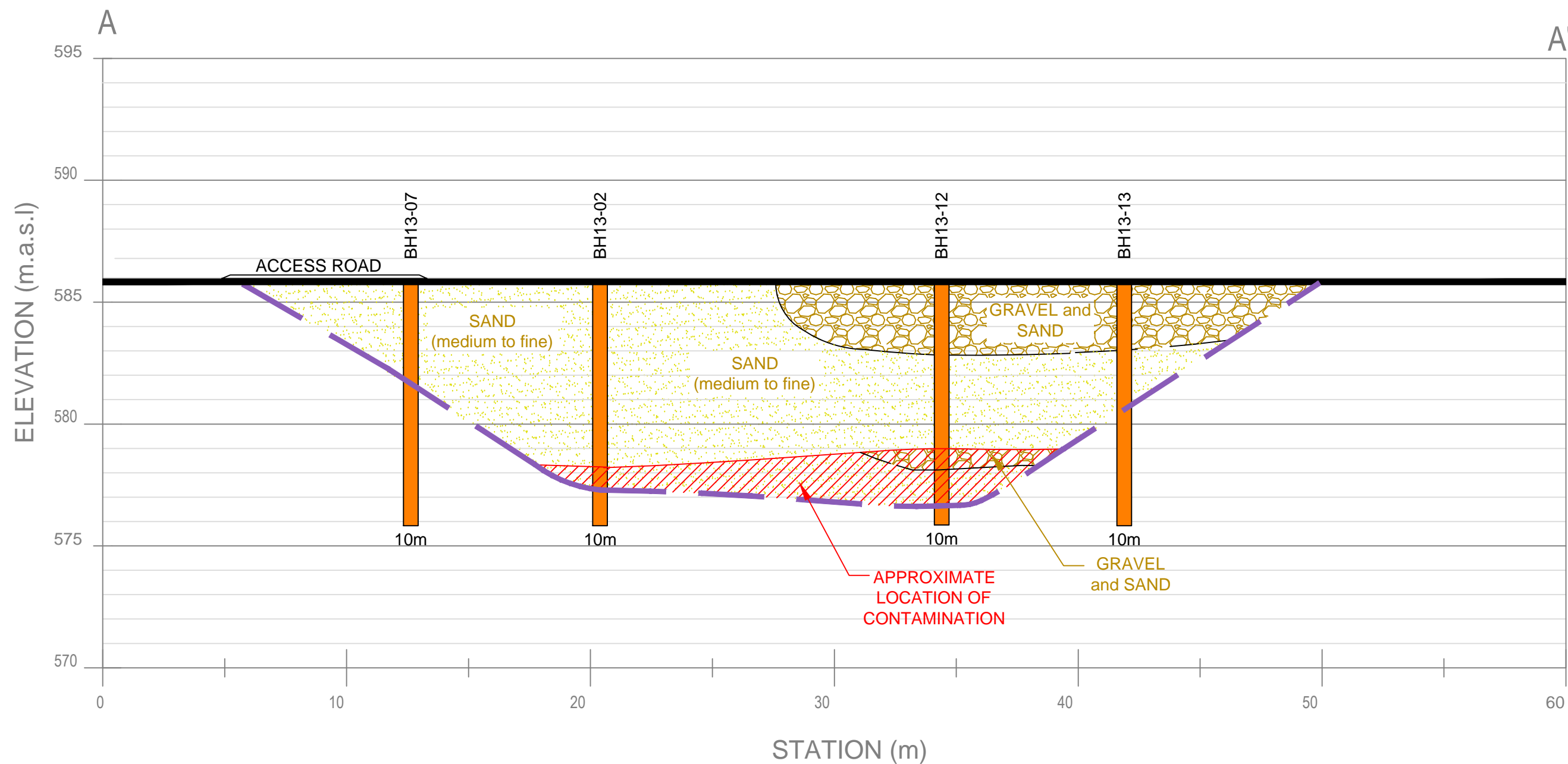
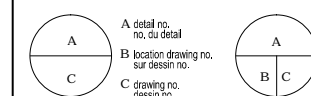
 Proposed Excavation Extents  
 Geology Contact  
 (Dashed = Inferred)  
 Ground Surface  
 m.a.s.l. Meters Above Sea Level

## STRATIGRAPHY

 Sand  
 Gravel and Sand  
 Inferred Extent of Soil Contamination

## Notes

1. SEE DRAWING 00069-02-IT-A3-04 FOR CROSS SECTION LOCATION.

[illegible]

project

AANDC Lower Post  
Demolition and  
Remediation Project

Lower Post, B.C.

project

drawing dessin

Cross Section A-A'

designed	JT	conçu
date	July 2014	
drawn	GB	dessiné
date	July 2014	
approved	JT	approuvé
date	Aug 2014	
Tender	BK	Soumission
Project Manager		Administrateur de projets
project number		no. du projet
R.071841.001		
drawing no.		no. du dessin

00069-02-IT-A3-05