

# PARKS CANADA / PARCS CANADA

## ROCKY MOUNTAIN HOUSE EROSION PROTECTION

2511-00460-0

JULY 2014



**KEY PLAN**

N.T.S.



**REGION MAP**

N.T.S.

**ISSUED FOR TENDER**



**McElhanney**

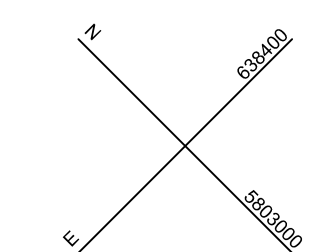
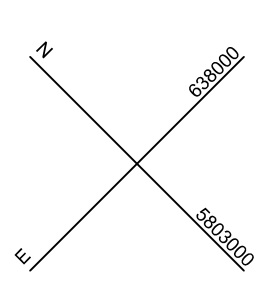
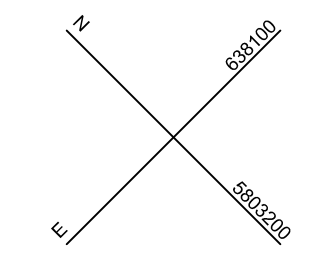

**McElhanney Consulting Services Ltd.**

1633 FIRST AVE  
PRINCE GEORGE BC  
V2L 2Y6  
www.mcelhanney.com

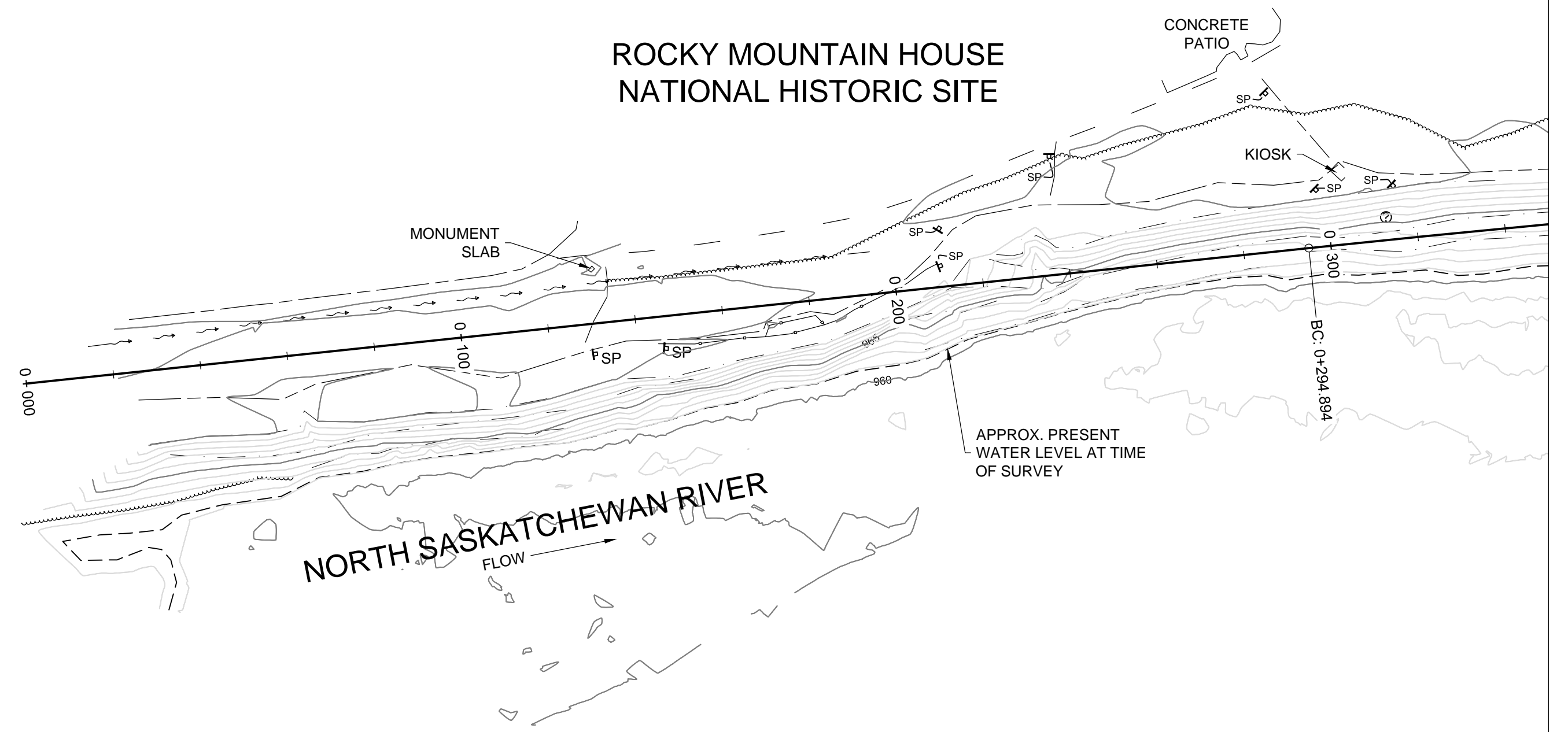
PH (250) 561-2229  
FAX (250) 563-1941  
TOLL FREE (866) 451-2229

**DRAWING INDEX**

DWG NO.	REV.	DESCRIPTION
001	0	EXISTING CONDITION STA 0+000 TO 0+350
002	0	EXISTING CONDITION STA 0+350 TO 1+062.494
003	0	DESIGN PLAN STA 0+000 TO 0+350
004	0	DESIGN PLAN STA 0+350 TO 1+062.494
005	0	RIP RAP AREA A STA 0+050 - 0+160
006	0	RIP RAP AREA A STA 0+170 - 0+280
007	0	RIP RAP AREA B STA 0+430 - 0+580
008	0	RIP RAP AREA B STA 0+590 - 0+740
009	0	RIP RAP AREA B STA 0+750 - 0+860



ROCKY MOUNTAIN HOUSE  
NATIONAL HISTORIC SITE



MATCHLINE DWG. 00460-002

THE FIELD SURVEY DEPICTED HEREIN IS A COMPILATION OF DATA COLLECTED BY McELHANNEY LAND SURVEYS LTD. - CANMORE (ARLEY PAUTLER 2014-06-12)

SURVEY CONTROL WAS ESTABLISHED FROM ASCM 143214.  
DATUM - NAD83 (CSRS) ZONE 11 CENTRAL MERIDIAN 117° W  
GEOID GSD95

COORDINATES ARE GRID AND CAN BE CONVERTED TO GROUND BY APPLYING A SCALE FACTOR OF 1.000314 AROUND ASCM 143214.  
RIVER BED POINT DATA DERIVED FROM ECHO SOUNDER EQUIPMENT CONNECTED TO RTK/GPS.

PRIMARY PROJECT REFERENCE POINTS			
POINT	NORTHING	EASTING	ELEVATION
ASCM 143214	5803412.845	638432.271	968.793
ASCM 37754	5804233.134	638807	965.992

- LEGEND**
- TREELINE
  - APPROX. WATER LEVEL
  - DIRT PATH
  - GRAVEL PATH
  - ASPHALT PATH
  - WIRE FENCE
  - WOOD FENCE
  - DITCH
  - SIGNPOST
  - MANHOLE

ISSUED FOR TENDER

No.	Date	Revision	Dr.	Chk'd

THIS DRAWING AND DESIGN IS THE PROPERTY OF McELHANNEY CONSULTING SERVICES LTD. AND SHALL NOT BE USED, REUSED OR REPRODUCED WITHOUT THE CONSENT OF THE SAID COMPANY. McELHANNEY CONSULTING SERVICES LTD. WILL NOT BE HELD RESPONSIBLE FOR THE IMPROPER OR UNAUTHORIZED USE OF THIS DRAWING AND DESIGN. INFORMATION ON EXISTING UTILITIES MAY NOT BE COMPLETE OR ACCURATE. PRIOR TO CONSTRUCTION CONTRACTOR SHALL EXPOSE LOCATIONS OF ALL EXISTING UTILITIES AND ADVISE THE ENGINEER OF POTENTIAL CONFLICTS.

**McElhanney**  
McElhanney Consulting Services Ltd.

1633 First Avenue  
Prince George BC  
Canada V2L 2Y8  
Tel 250 561 2229

Designed: WWC    Checked: -    QC: -  
Drawn: ES    DATE: 14/07/15

Scale: 22" x 34" Sheet

0    1:1000    50

Approved/Sealed

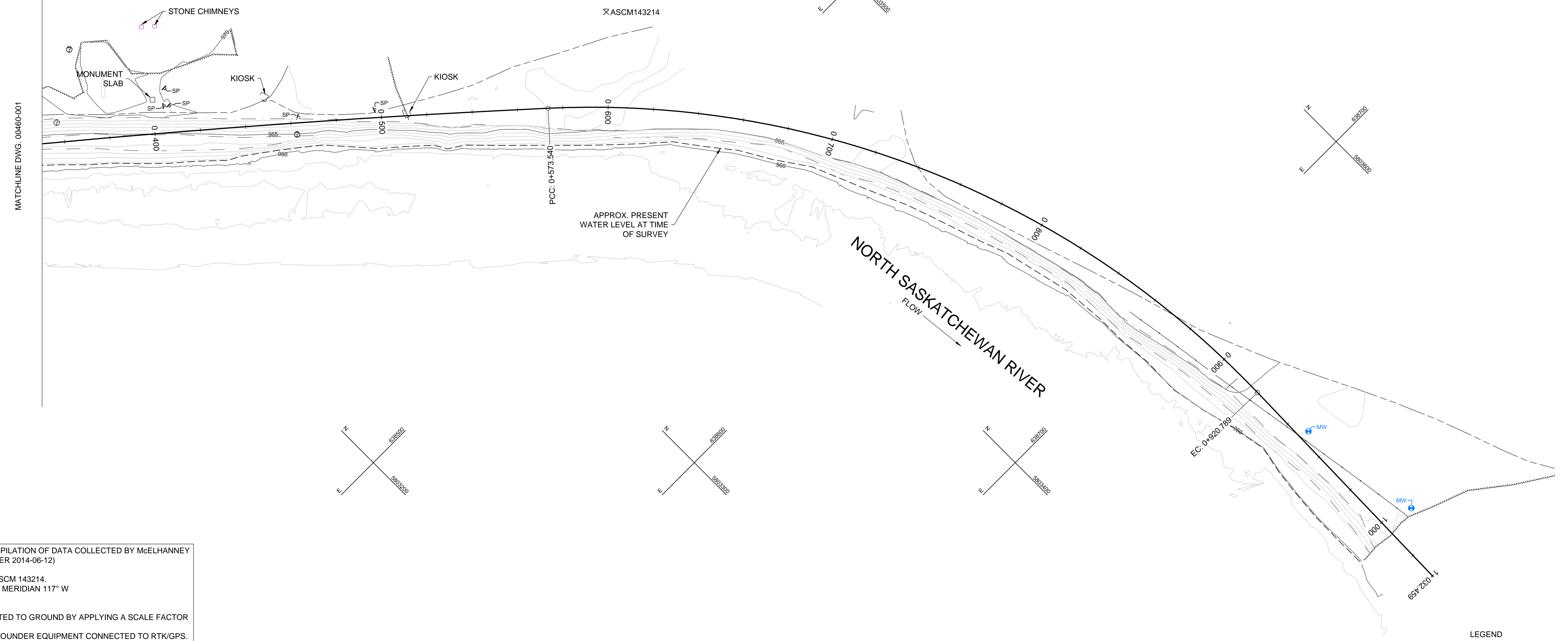
PARKS CANADA / PARCS CANADA

ROCKY MOUNTAIN HOUSE  
EROSION PROTECTION  
EXISTING CONDITION STA 0+000 TO 0+350

Client Project No.	-
Client Drawing No.	-
MCSL Project No.	2511-00460-0
Drawing No.	00460-001
Sheet	1 of 9
Revision	0

Destroy all prints bearing previous number

ROCKY MOUNTAIN HOUSE  
NATIONAL HISTORIC SITE



THE FIELD SURVEY DEPICTED HEREIN IS A COMPILATION OF DATA COLLECTED BY McELHANNEY LAND SURVEYS LTD. - CANMORE (ARLEY PAUTLER 2014-06-12)

SURVEY CONTROL WAS ESTABLISHED FROM ASCM 143214.  
DATUM - NAD83 (CSRS) ZONE 11 CENTRAL MERIDIAN 117° W  
GEOID GSD95

COORDINATES ARE GRID AND CAN BE CONVERTED TO GROUND BY APPLYING A SCALE FACTOR OF 1.000314 AROUND ASCM 143214.  
RIVER BED POINT DATA DERIVED FROM ECHO SOUNDER EQUIPMENT CONNECTED TO RTK/GPS.

PRIMARY PROJECT REFERENCE POINTS			
POINT	NORTHING	EASTING	ELEVATION
ASCM 143214	5803412.845	638432.271	968.793
ASCM 37754	5804233.134	638807	965.992

ISSUED FOR TENDER

- LEGEND
- ~~~~~ TREELINE
  - - - - - APPROX. WATER LEVEL
  - - - - - DIRT PATH
  - - - - - GRAVEL PATH
  - - - - - ASPHALT PATH
  - - - - - WIRE FENCE
  - - - - - WOOD FENCE
  - - - - - DITCH
  - SP SIGNPOST
  - MW MONITORING WELL

No.	Date	Revision	Dr.	CK'd

THIS DRAWING AND DESIGN IS THE PROPERTY OF McELHANNEY CONSULTING SERVICES LTD. AND SHALL NOT BE USED, REUSED OR REPRODUCED WITHOUT THE CONSENT OF THE SAID COMPANY. McELHANNEY CONSULTING SERVICES LTD. WILL NOT BE HELD RESPONSIBLE FOR THE IMPROPER OR UNAUTHORIZED USE OF THIS DRAWING AND DESIGN. INFORMATION ON EXISTING UTILITIES MAY NOT BE COMPLETE OR ACCURATE. PRIOR TO CONSTRUCTION CONTRACTOR SHALL EXPOSE LOCATIONS OF ALL EXISTING UTILITIES AND ADVISE THE ENGINEER OF POTENTIAL CONFLICTS.

**McElhanney**  
McElhanney Consulting Services Ltd.

1633 First Avenue  
Prince George BC  
Canada V2L 2Y8  
Tel 250 561 2229

Designed: -    Checked: -    QC: -  
Drawn: ES    DATE: 14/07/15

Scale: 22" x 34" Sheet

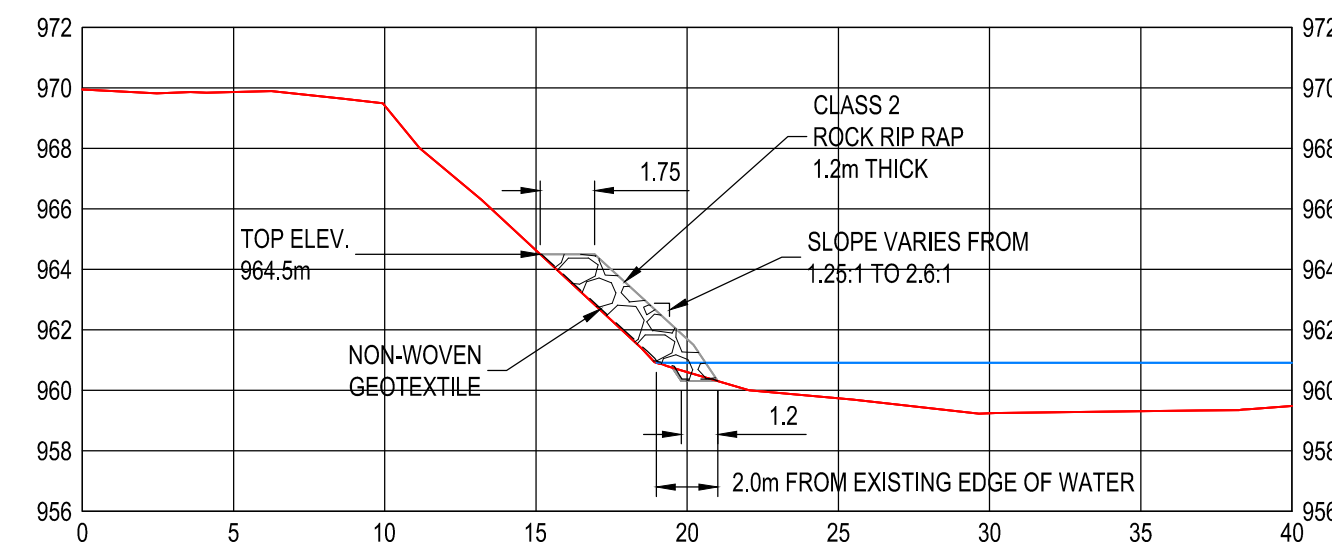
0    1:1000    50

PARKS CANADA / PARCS CANADA


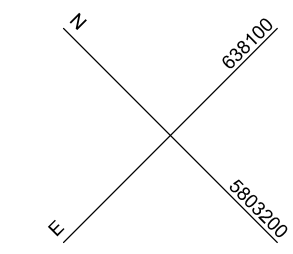
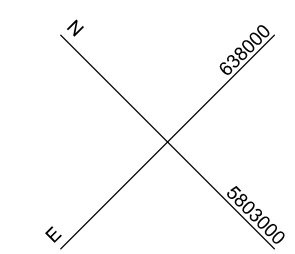
ROCKY MOUNTAIN HOUSE  
EROSION PROTECTION  
EXISTING CONDITION STA 0+350 TO 1+032.459

Client Project No.	-
Client Drawing No.	-
MCSL Project No.	2511-00460-0
Drawing No.	<b>00460-002</b>
Sheet	2 of 9
Revision	0

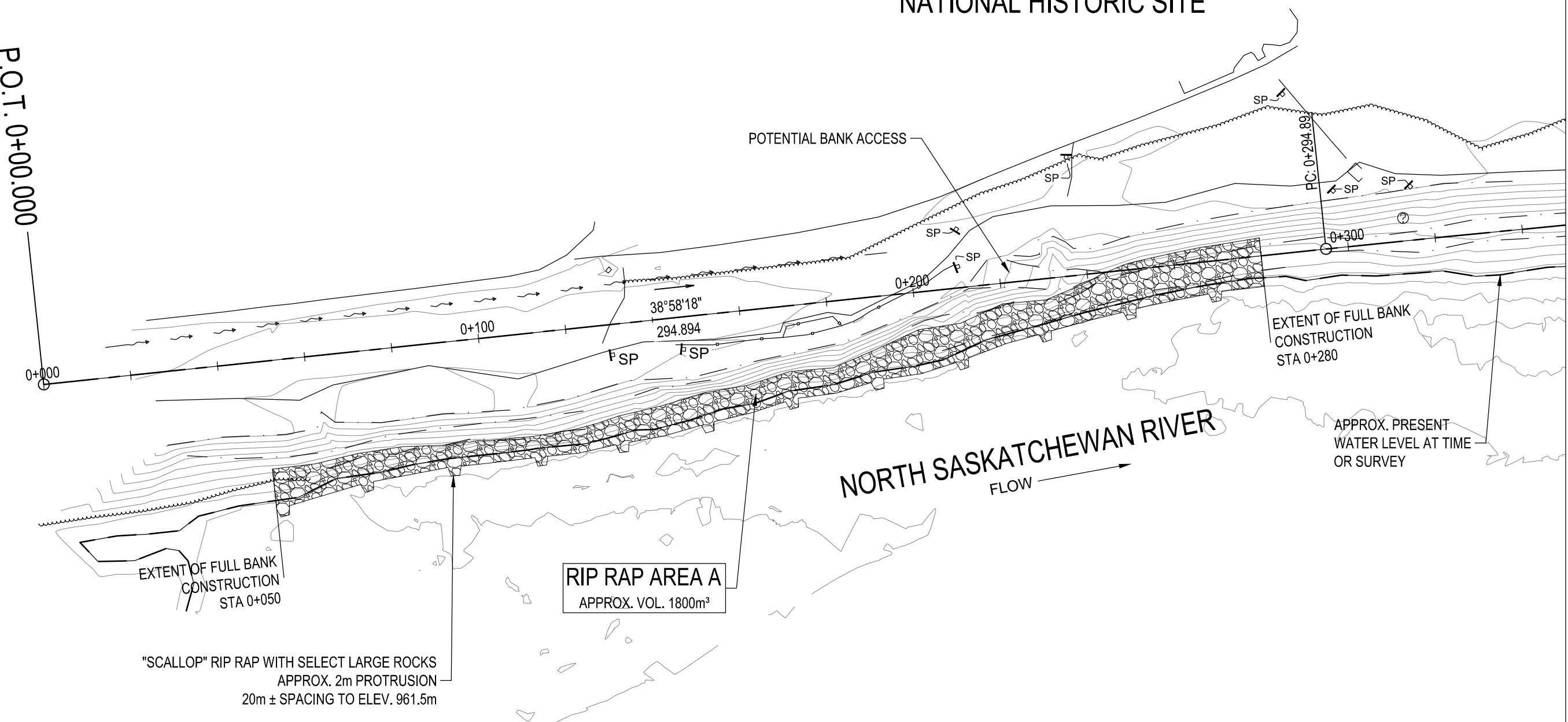
Destroy all prints bearing previous number



RIP RAP AREA A DETAIL (TYP)  
SCALE 1:250



P.O.T. 0+00.000



MATCHLINE DWG. 00460-004



"SCALLOP" RIP RAP WITH SELECT LARGE ROCKS  
APPROX. 2m PROTRUSION  
20m ± SPACING TO ELEV. 961.5m

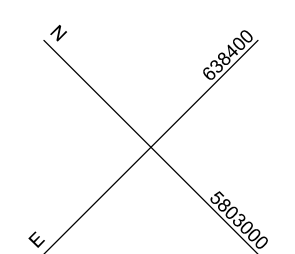
RIP RAP AREA A  
APPROX. VOL. 1800m<sup>3</sup>

APPROXIMATE RIP RAP AREA A VOLUME = 1800m<sup>3</sup>

ISSUED FOR TENDER

THE FIELD SURVEY DEPICTED HEREIN IS A COMPILATION OF DATA COLLECTED BY McELHANNEY LAND SURVEYS LTD. - CANMORE (ARLEY PAUTLER 2014-06-12)  
SURVEY CONTROL WAS ESTABLISHED FROM ASCM 143214.  
DATUM - NAD83 (CSRS) ZONE 11 CENTRAL MERIDIAN 117° W  
GEOID GSD95  
COORDINATES ARE GRID AND CAN BE CONVERTED TO GROUND BY APPLYING A SCALE FACTOR OF 1.000314 AROUND ASCM 143214.  
RIVER BED POINT DATA DERIVED FROM ECHO SOUNDER EQUIPMENT CONNECTED TO RTK/GPS.

PRIMARY PROJECT REFERENCE POINTS			
POINT	NORTHING	EASTING	ELEVATION
ASCM 143214	5803412.845	638432.271	968.793
ASCM 37754	5804233.134	638807	965.992



- LEGEND
- TREELINE
  - - - - - APPROX. WATER LEVEL
  - DIRT PATH
  - GRAVEL PATH
  - ASPHALT PATH
  - WIRE FENCE
  - WOOD FENCE
  - DITCH
  - SP SIGNPOST
  - MANHOLE



1633 First Avenue  
Prince George BC  
Canada V2L 2Y8  
Tel 250 561 2229

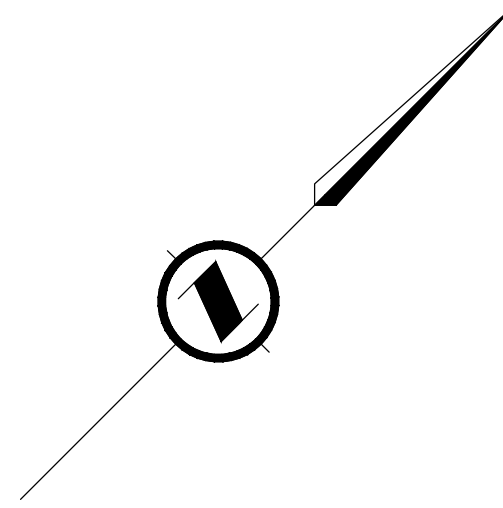
Designed: WWC Checked: - QC: -  
Drawn: ES DATE: 14/07/15  
Scale: 22" x 34" Sheet  
0 1:1000 50

PARKS CANADA / PARCS CANADA  
ROCKY MOUNTAIN HOUSE  
EROSION PROTECTION  
DESIGN PLAN STA 0+00 TO 0+350

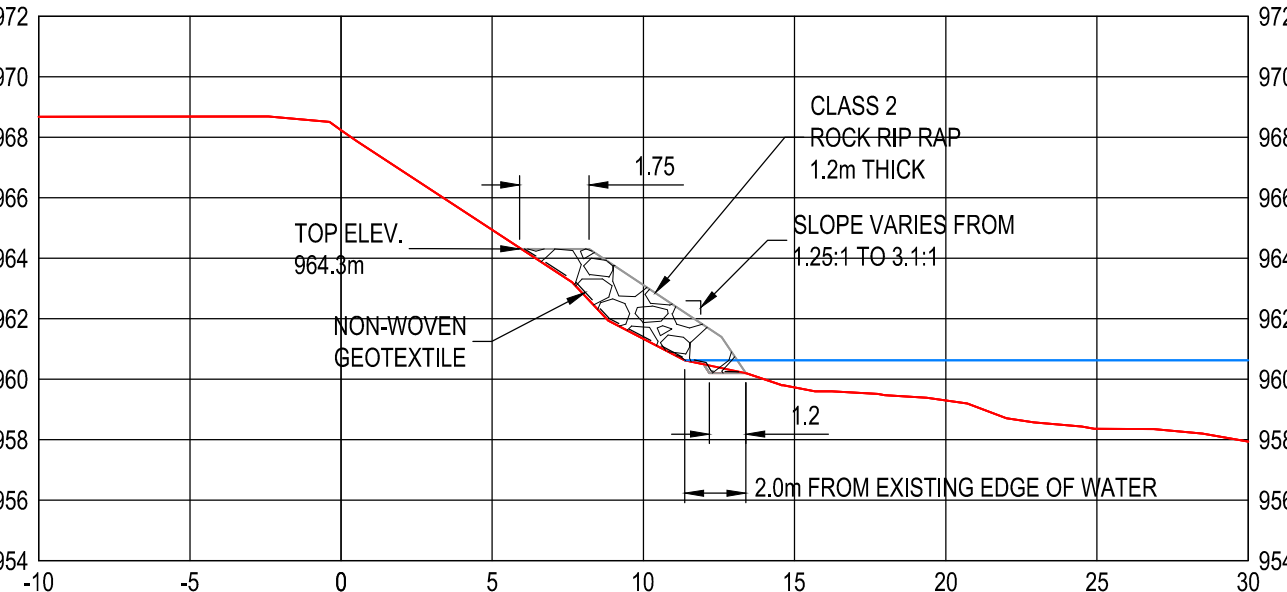
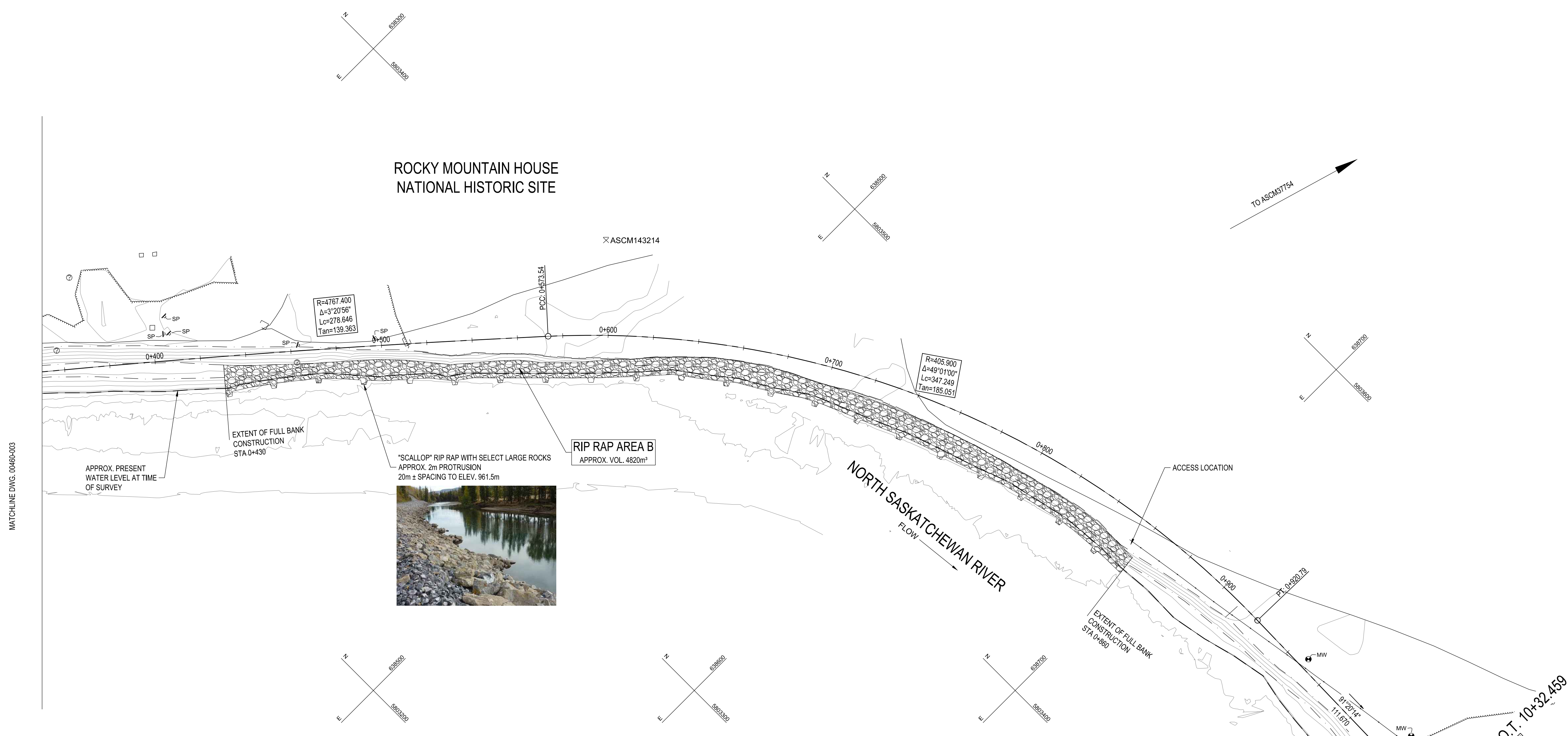
Client Project No. -  
Client Drawing No. -  
MCSL Project No. 2511-00460-0  
Drawing No. 00460-003  
Sheet 3 of 9 Revision 0

No.	Date	Revision	Dr.	Ck'd

THIS DRAWING AND DESIGN IS THE PROPERTY OF McELHANNEY CONSULTING SERVICES LTD. AND SHALL NOT BE USED, REUSED OR REPRODUCED WITHOUT THE CONSENT OF THE SAID COMPANY. McELHANNEY CONSULTING SERVICES LTD. WILL NOT BE HELD RESPONSIBLE FOR THE IMPROPER OR UNAUTHORIZED USE OF THIS DRAWING AND DESIGN.  
INFORMATION ON EXISTING UTILITIES MAY NOT BE COMPLETE OR ACCURATE. PRIOR TO CONSTRUCTION CONTRACTOR SHALL EXPOSE LOCATIONS OF ALL EXISTING UTILITIES AND ADVISE THE ENGINEER OF POTENTIAL CONFLICTS.



ROCKY MOUNTAIN HOUSE  
NATIONAL HISTORIC SITE



RIP RAP AREA B DETAIL (TYP)  
SCALE 1:250

ISSUED FOR TENDER

APPROXIMATE RIP RAP AREA B VOLUME = 4820m³

THE FIELD SURVEY DEPICTED HEREIN IS A COMPILATION OF DATA COLLECTED BY McELHANNEY LAND SURVEYS LTD. - CANMORE (ARLEY PAUTLER 2014-06-12)  
SURVEY CONTROL WAS ESTABLISHED FROM ASCM 143214.  
DATUM - NAD83 (CSRS) ZONE 11 CENTRAL MERIDIAN 117° W  
GEOID GSD95  
COORDINATES ARE GRID AND CAN BE CONVERTED TO GROUND BY APPLYING A SCALE FACTOR OF 1.000314 AROUND ASCM 143214.  
RIVER BED POINT DATA DERIVED FROM ECHO SOUNDER EQUIPMENT CONNECTED TO RTK/GPS.

PRIMARY PROJECT REFERENCE POINTS			
POINT	NORTHING	EASTING	ELEVATION
ASCM 143214	5803412.845	638432.271	968.793
ASCM 37754	5804233.134	638807	965.992

- LEGEND
- TREELINE
  - - - - - APPROX. WATER LEVEL
  - - - - - DIRT PATH
  - - - - - GRAVEL PATH
  - - - - - ASPHALT PATH
  - - - - - WIRE FENCE
  - - - - - WOOD FENCE
  - - - - - DITCH
  - ⊕ SP SIGNPOST
  - ⊙ MANHOLE



1633 First Avenue  
Prince George BC  
Canada V2L 2Y8  
Tel 250 561 2229

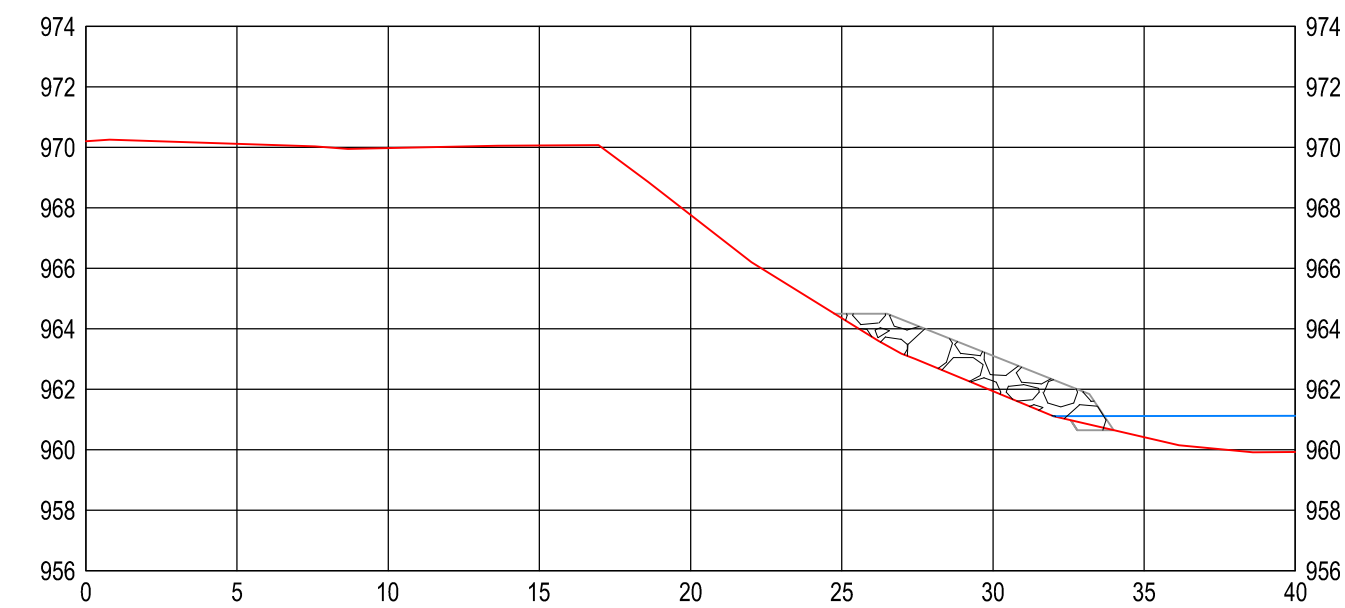
Designed: WWC Checked: - QC: -  
Drawn: ES DATE: 14/07/15  
Scale: 22" x 34" Sheet

PARKS CANADA / PARCS CANADA  
ROCKY MOUNTAIN HOUSE  
EROSION PROTECTION  
DESIGN PLAN STA 0+350 TO 1+062.494

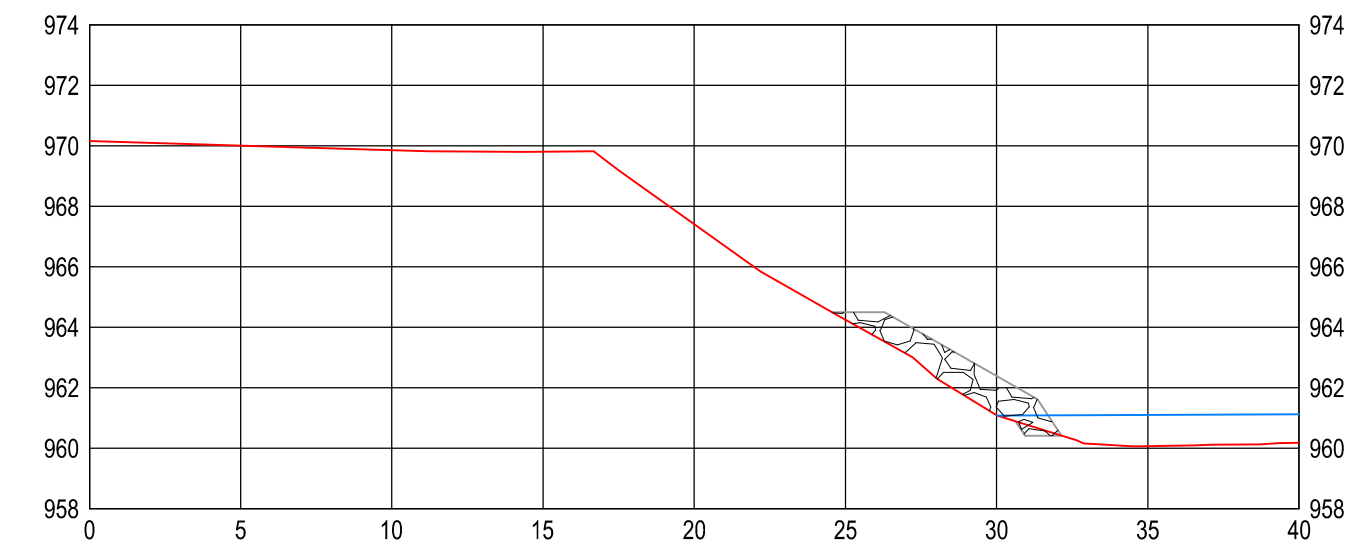
Client Project No. -  
Client Drawing No. -  
MCSL Project No. 2511-00460-0  
Drawing No. 00460-004  
Sheet 4 of 9 Revision 0

No.	Date	Revision	Dr.	Ck'd

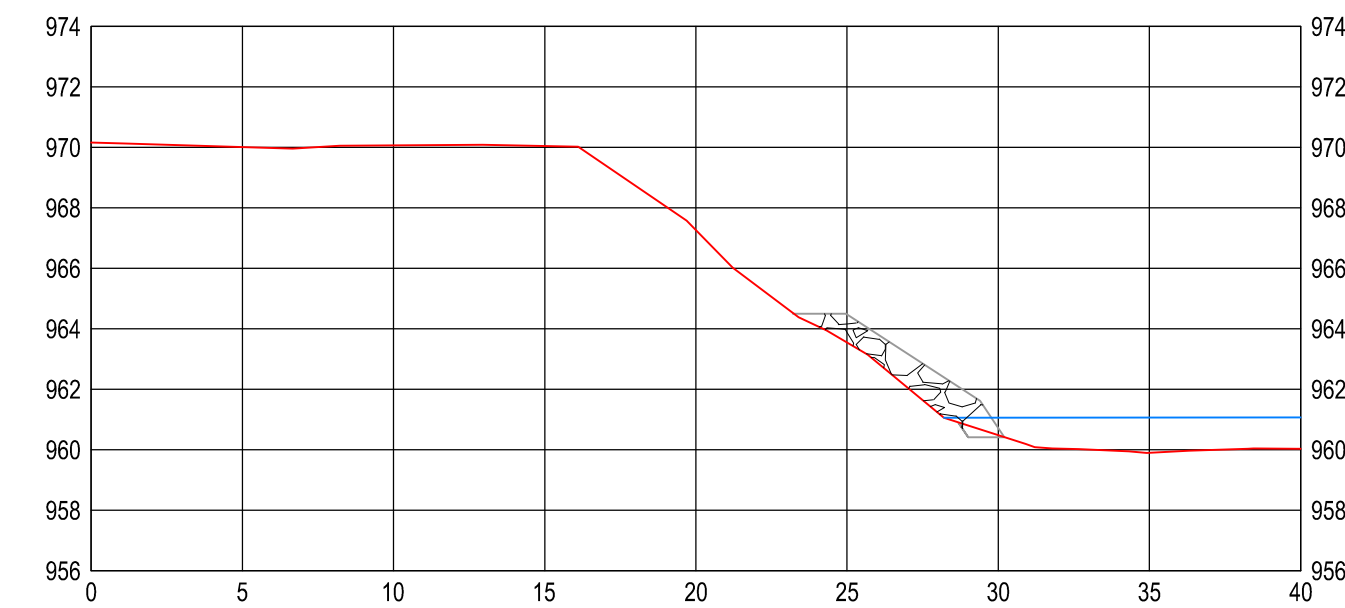
THIS DRAWING AND DESIGN IS THE PROPERTY OF McELHANNEY CONSULTING SERVICES LTD. AND SHALL NOT BE USED, REUSED OR REPRODUCED WITHOUT THE CONSENT OF THE SAID COMPANY. McELHANNEY CONSULTING SERVICES LTD. WILL NOT BE HELD RESPONSIBLE FOR THE IMPROPER OR UNAUTHORIZED USE OF THIS DRAWING AND DESIGN.  
INFORMATION ON EXISTING UTILITIES MAY NOT BE COMPLETE OR ACCURATE. PRIOR TO CONSTRUCTION CONTRACTOR SHALL EXPOSE LOCATIONS OF ALL EXISTING UTILITIES AND ADVISE THE ENGINEER OF POTENTIAL CONFLICTS.



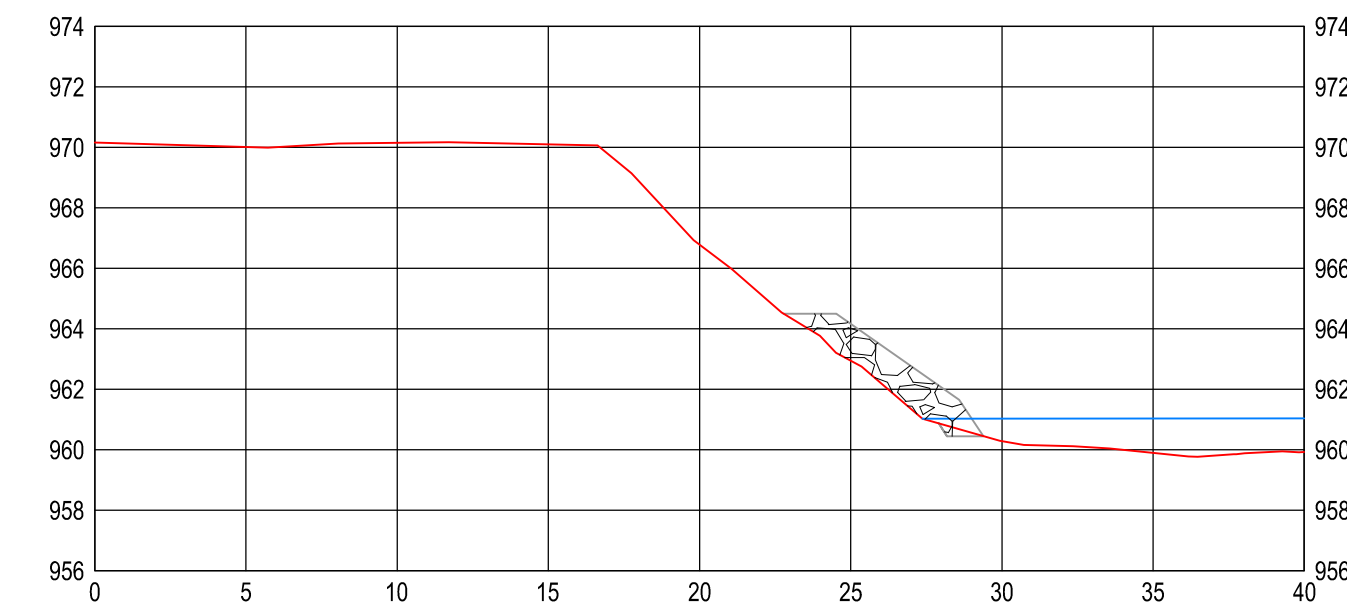
0+050



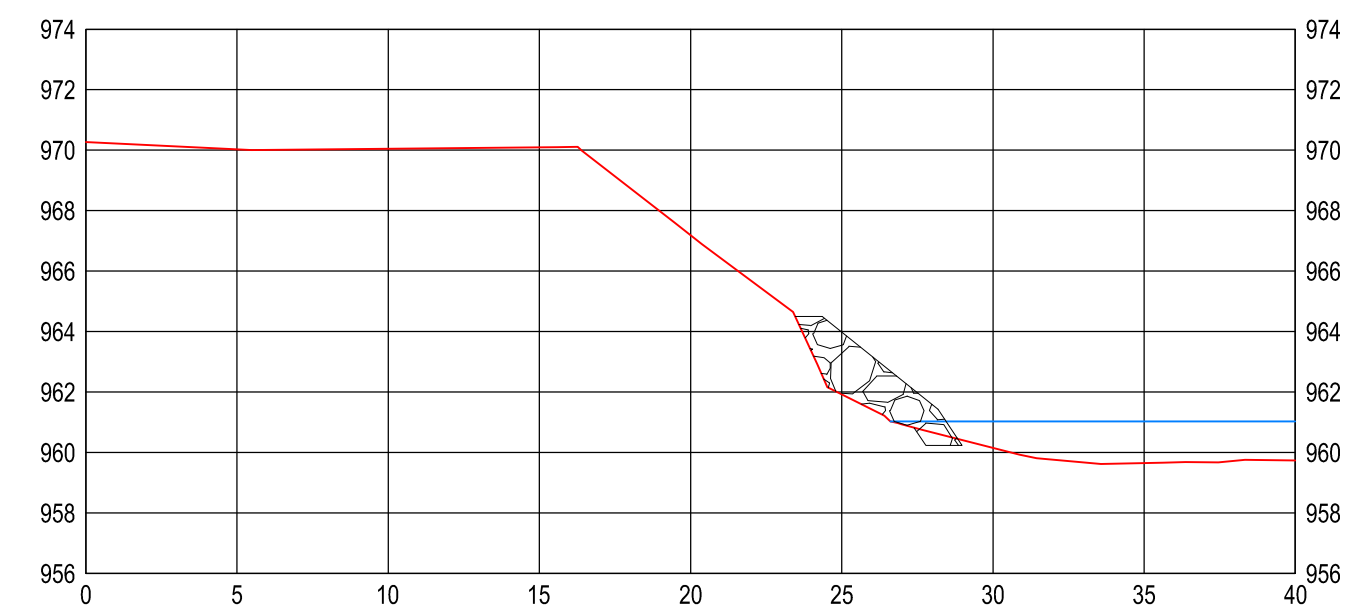
0+060



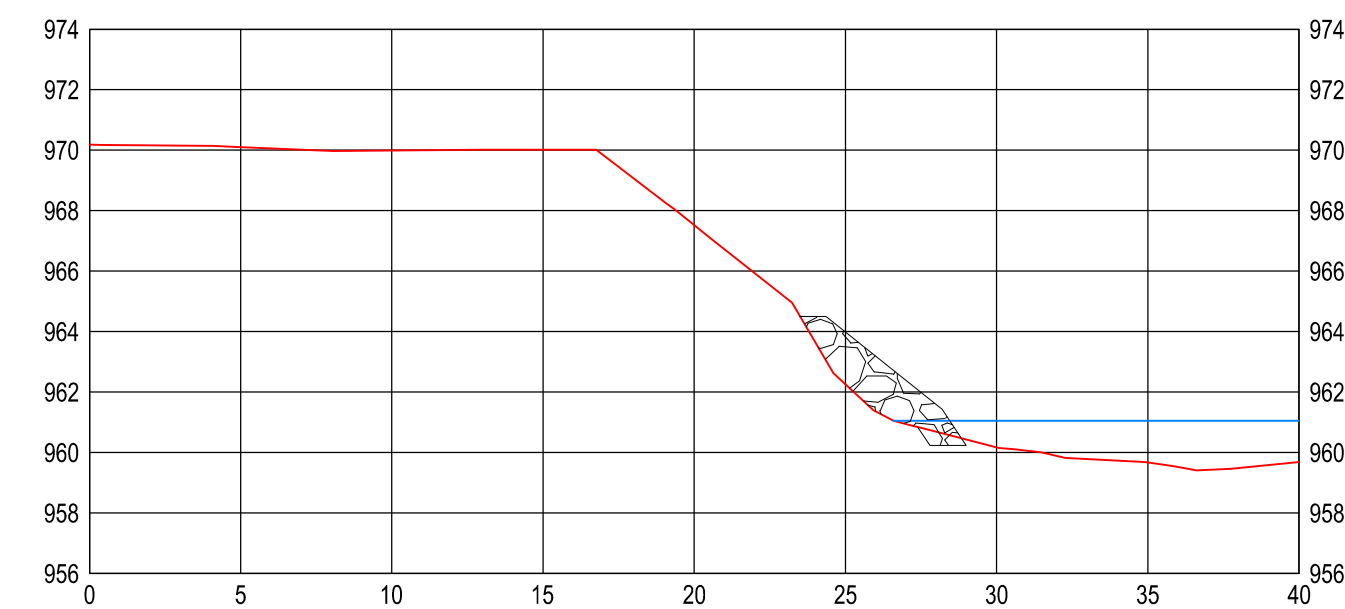
0+070



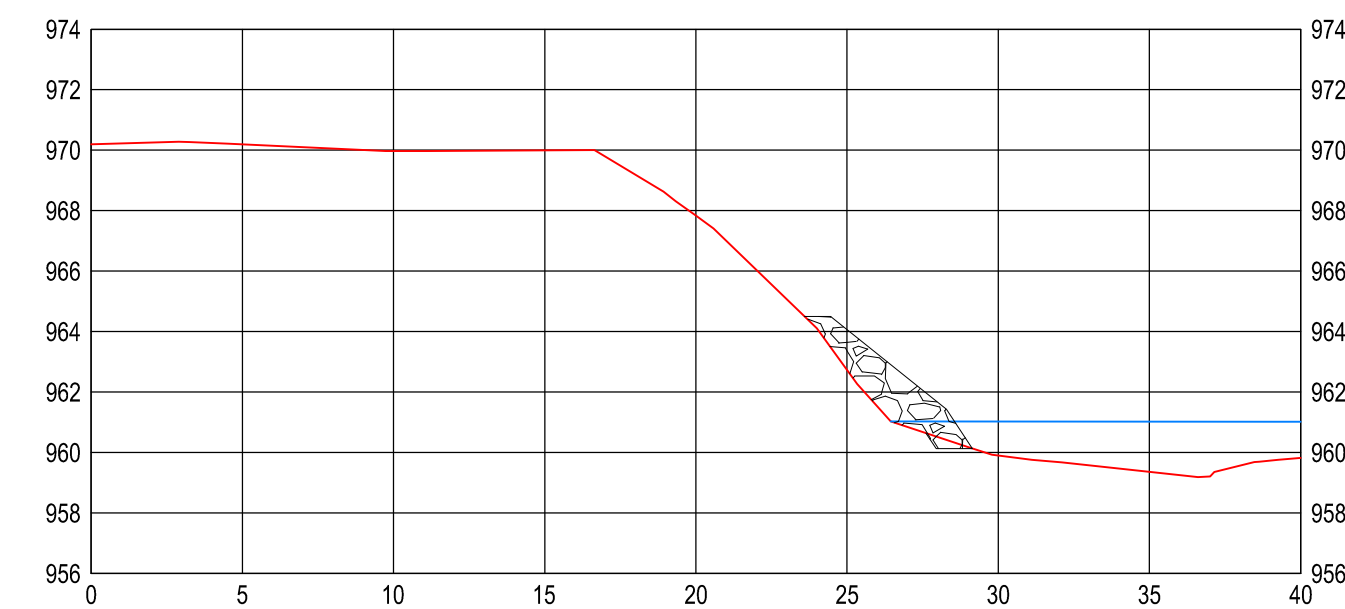
0+080



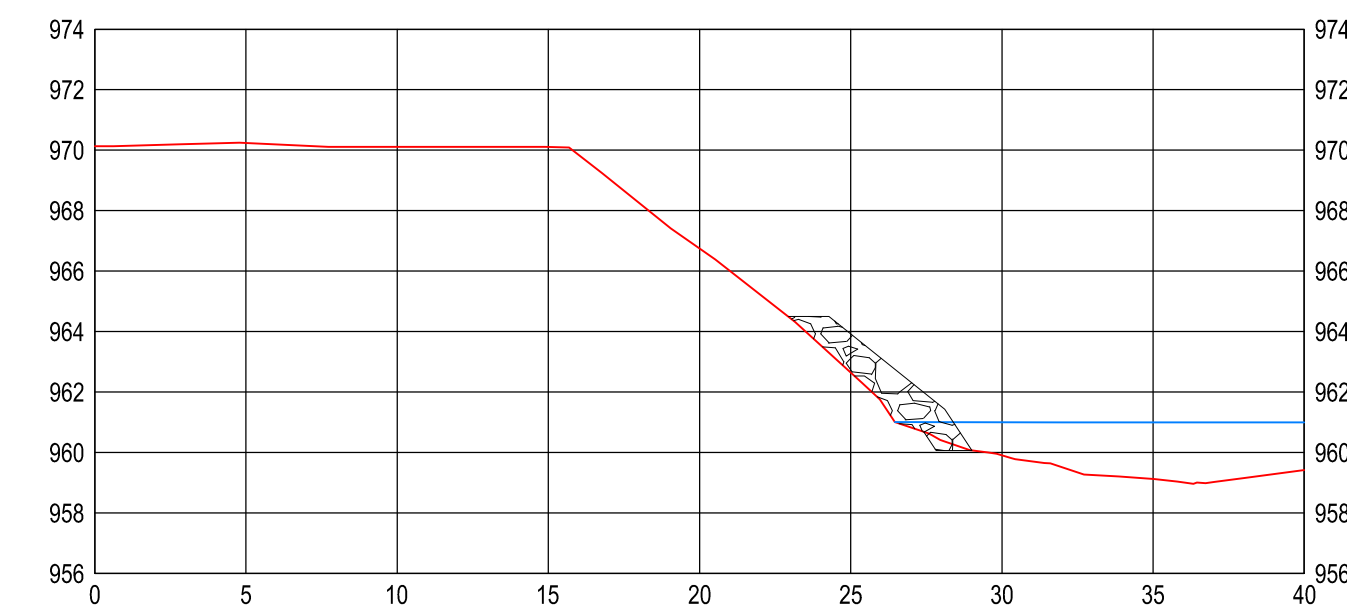
0+090



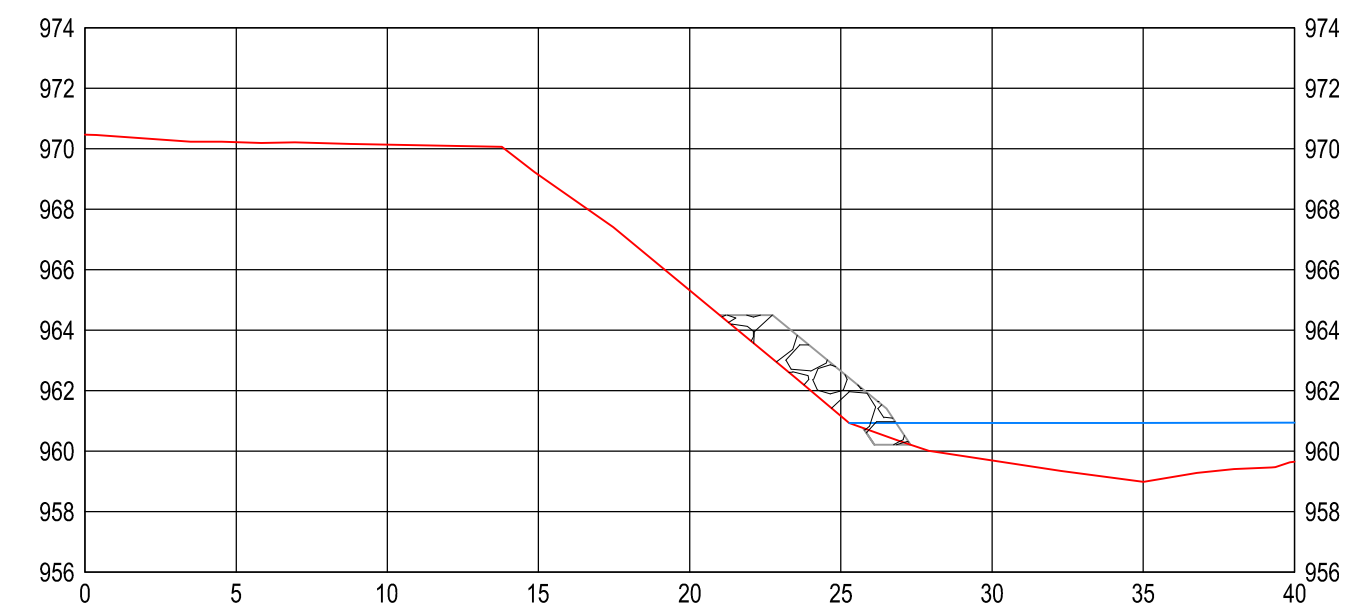
0+100



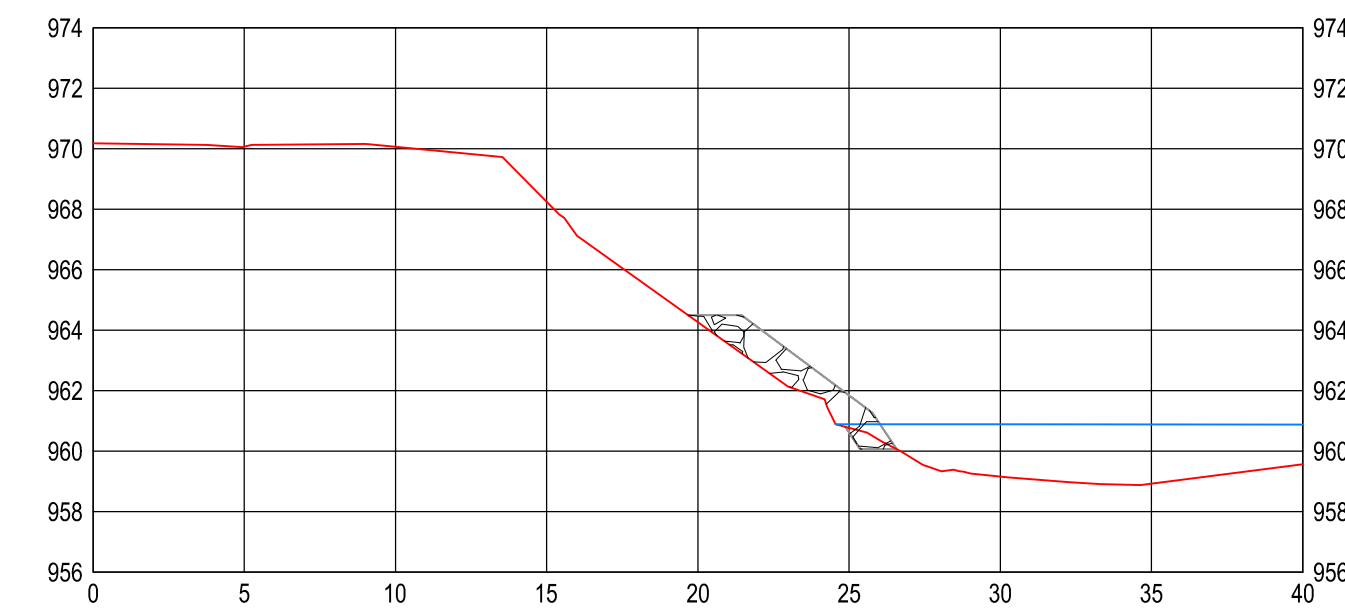
0+110



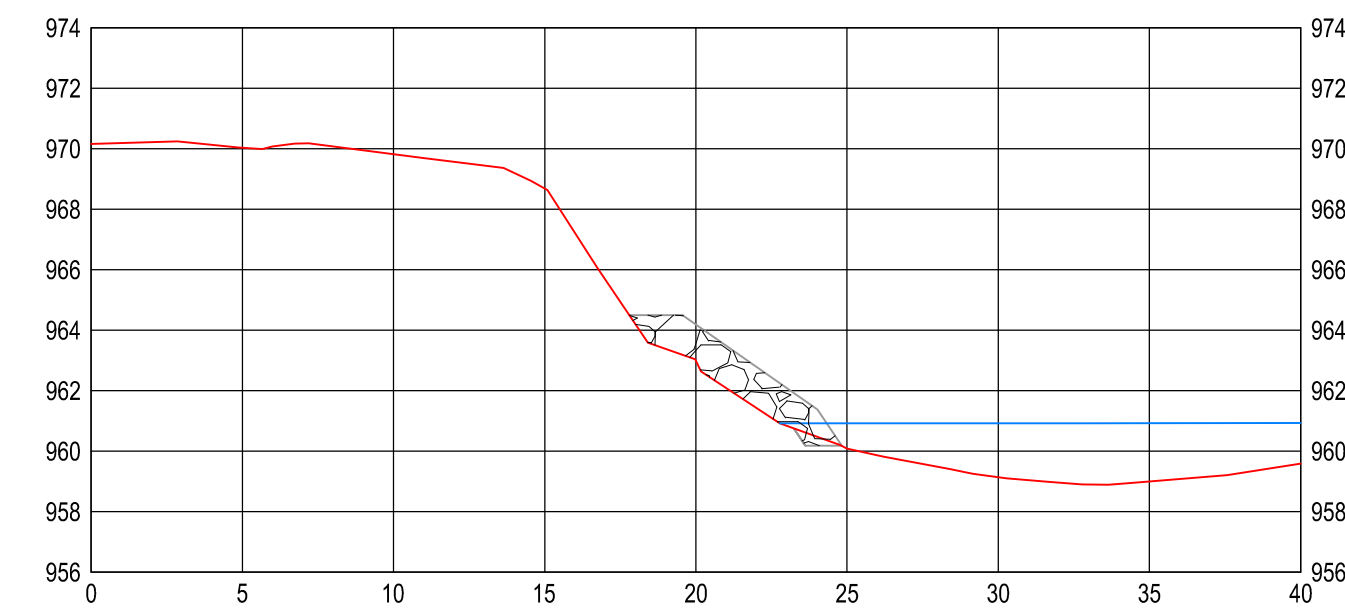
0+120



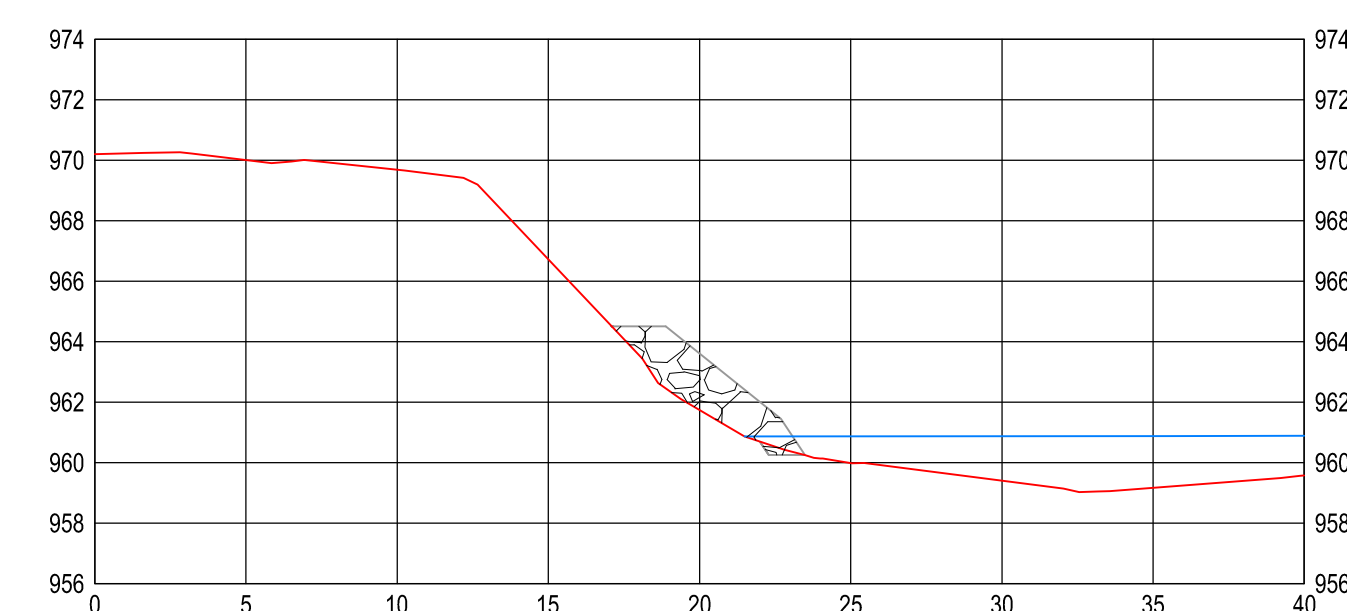
0+130



0+140



0+150



0+160

ISSUED FOR TENDER

LEGEND  
 — APPROX. WATER LEVEL  
 — EXISTING GROUND

No.	Date	Revision	Dr.	Ck'd

THIS DRAWING AND DESIGN IS THE PROPERTY OF McELHANNEY CONSULTING SERVICES LTD. AND SHALL NOT BE USED, REUSED OR REPRODUCED WITHOUT THE CONSENT OF THE SAID COMPANY. McELHANNEY CONSULTING SERVICES LTD. WILL NOT BE HELD RESPONSIBLE FOR THE IMPROPER OR UNAUTHORIZED USE OF THIS DRAWING AND DESIGN. INFORMATION ON EXISTING UTILITIES MAY NOT BE COMPLETE OR ACCURATE. PRIOR TO CONSTRUCTION CONTRACTOR SHALL EXPOSE LOCATIONS OF ALL EXISTING UTILITIES AND ADVISE THE ENGINEER OF POTENTIAL CONFLICTS.

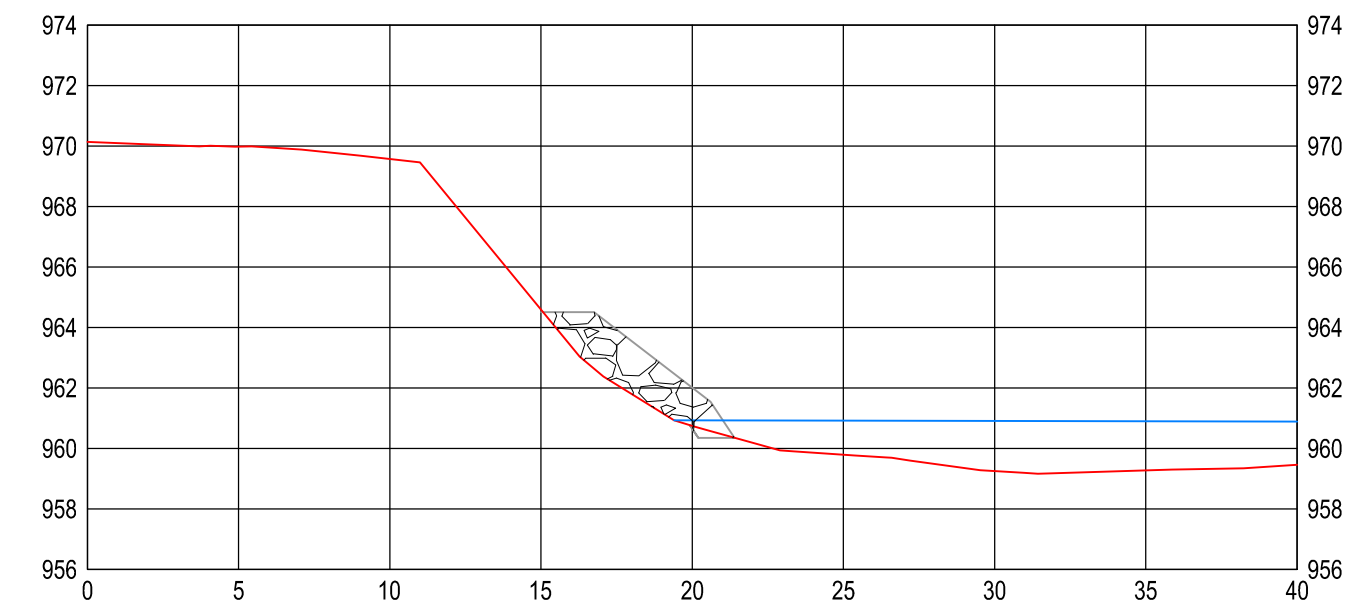
**McElhanney**  
 McElhanney Consulting Services Ltd.  
 1633 First Avenue  
 Prince George BC  
 Canada V2L 2Y8  
 Tel 250 561 2229

Designed: WWC    Checked: -    QC: -  
 Drawn: ES    DATE: 14/07/15  
 Scale: 22" x 34" Sheet  
 0    1:250    10

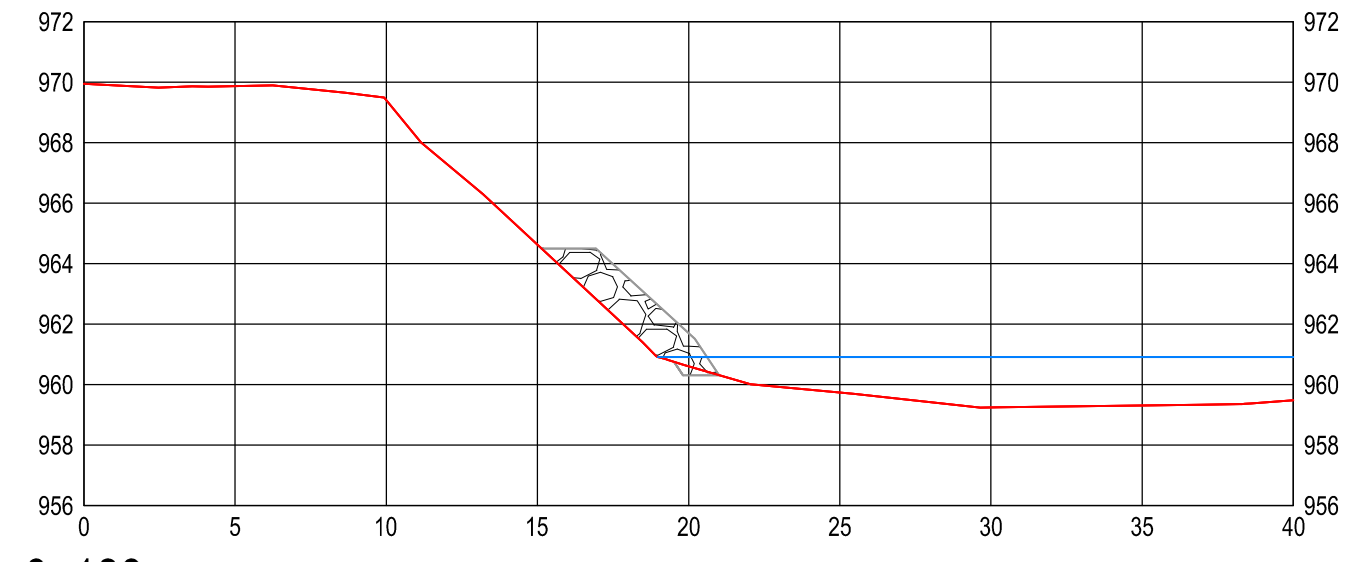
Approved/Sealed

PARKS CANADA / PARCS CANADA  
 ROCKY MOUNTAIN HOUSE  
 EROSION PROTECTION  
 RIP RAP AREA A 0+050 - 0+160

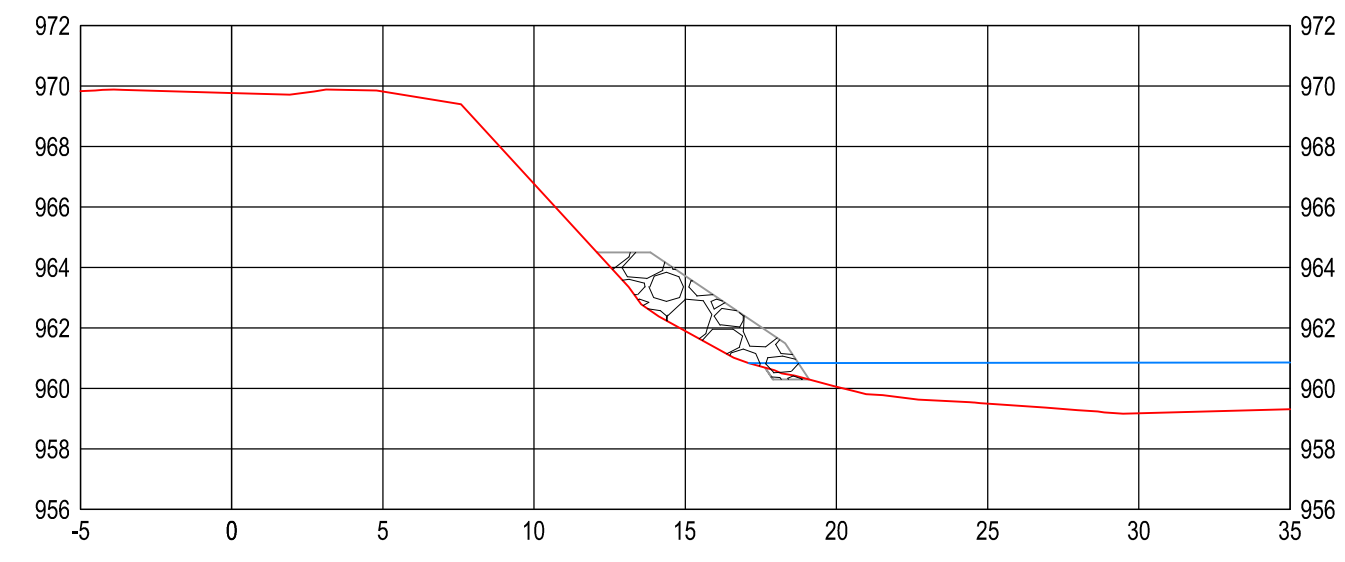
Client Project No.	-
Client Drawing No.	-
MCSL Project No.	2511-00460-0
Drawing No.	<b>00460-005</b>
Sheet	5 of 9
Revision	0



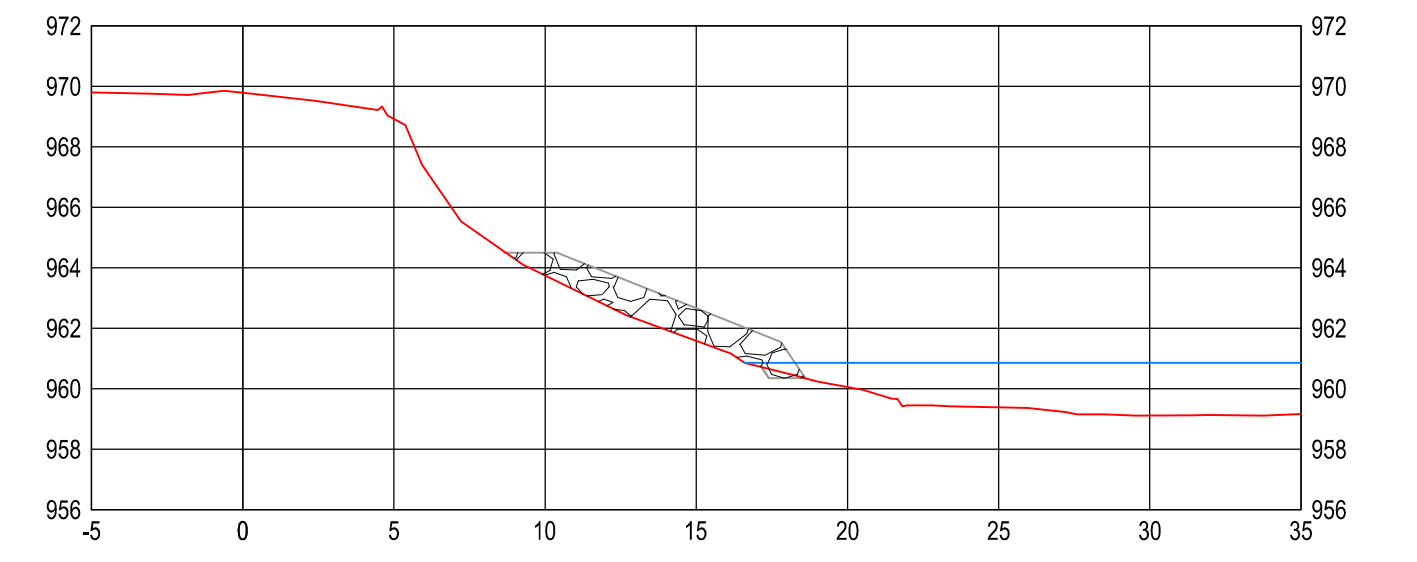
0+170



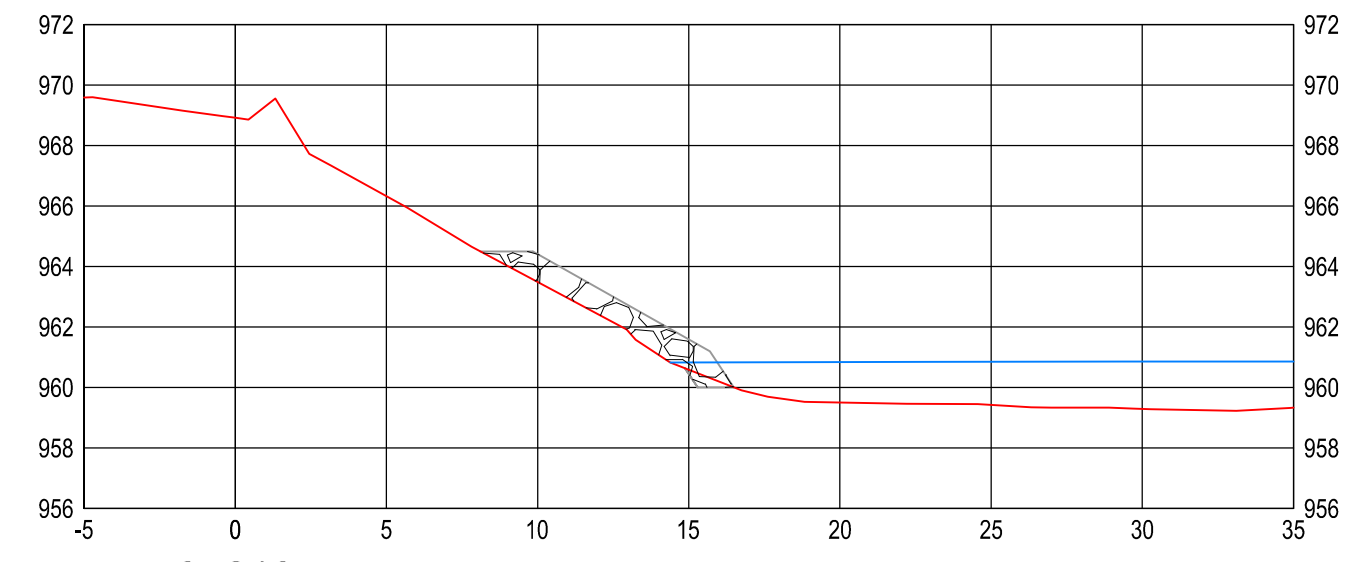
0+180



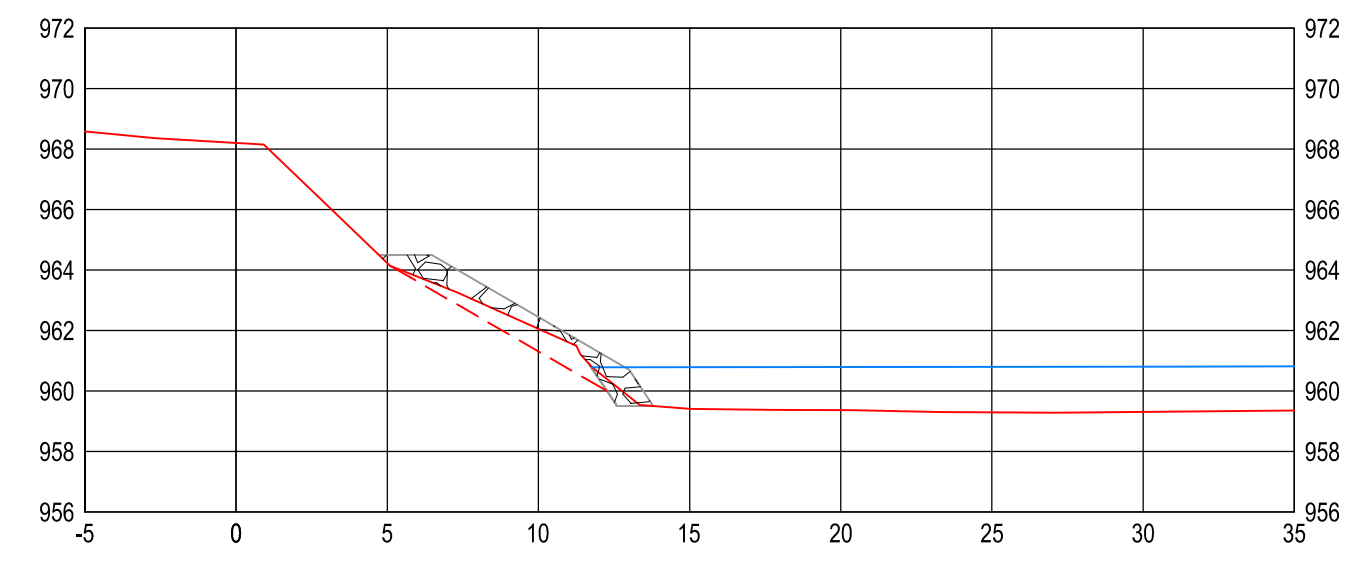
0+190



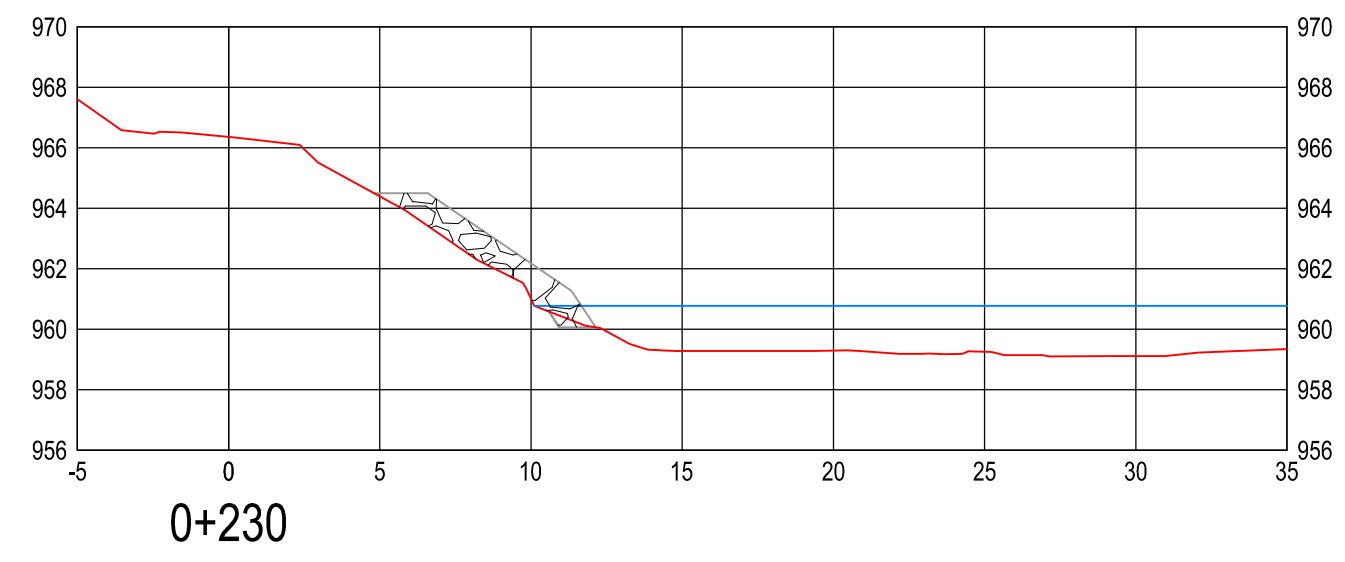
0+200



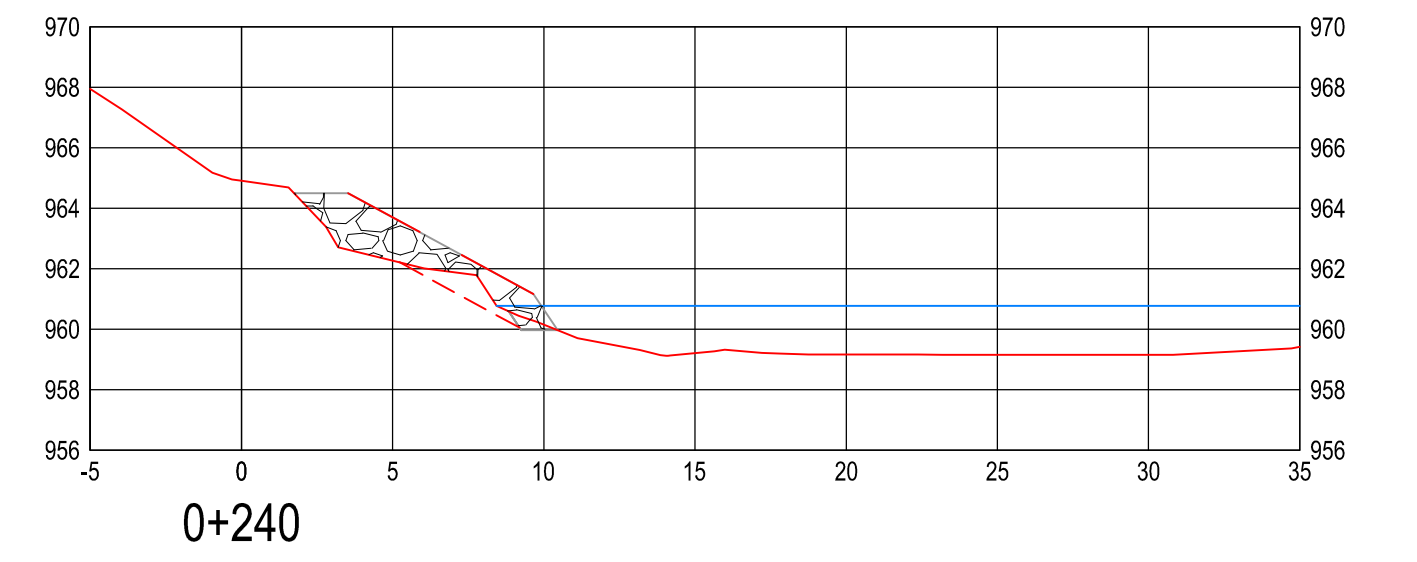
0+210



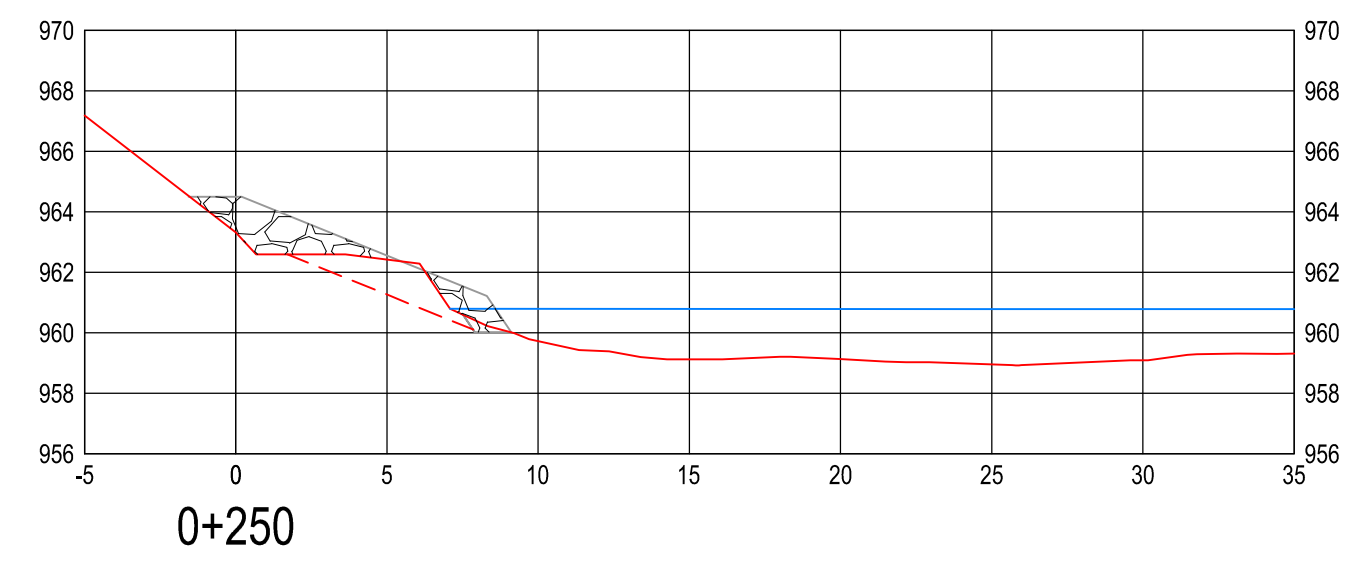
0+220



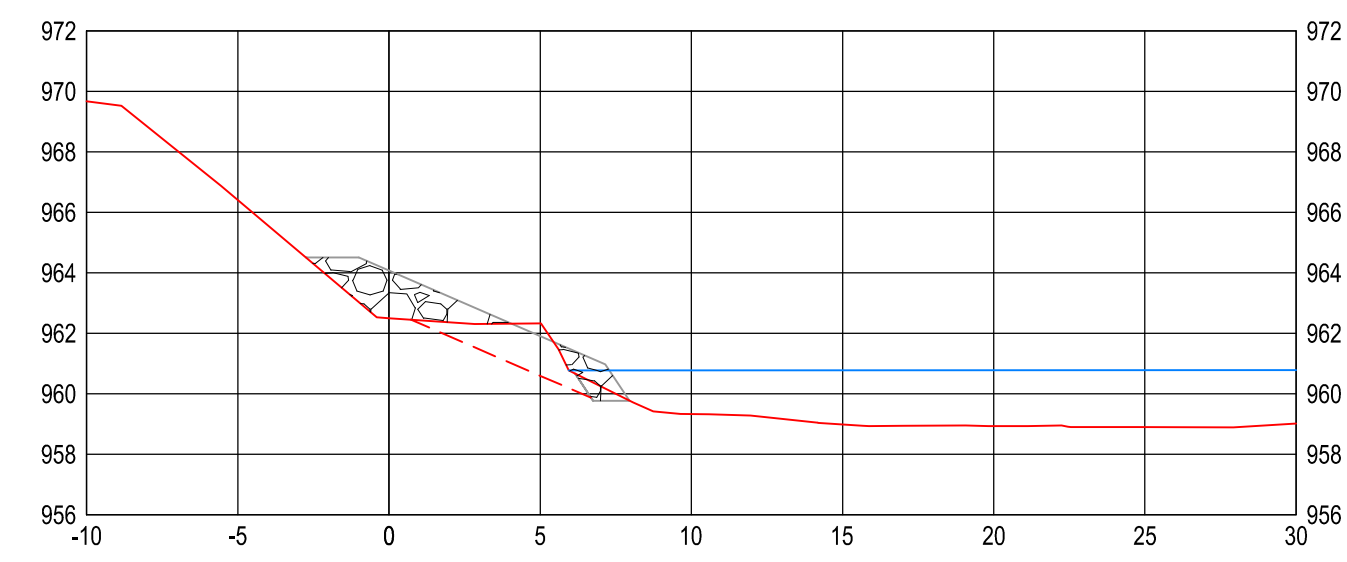
0+230



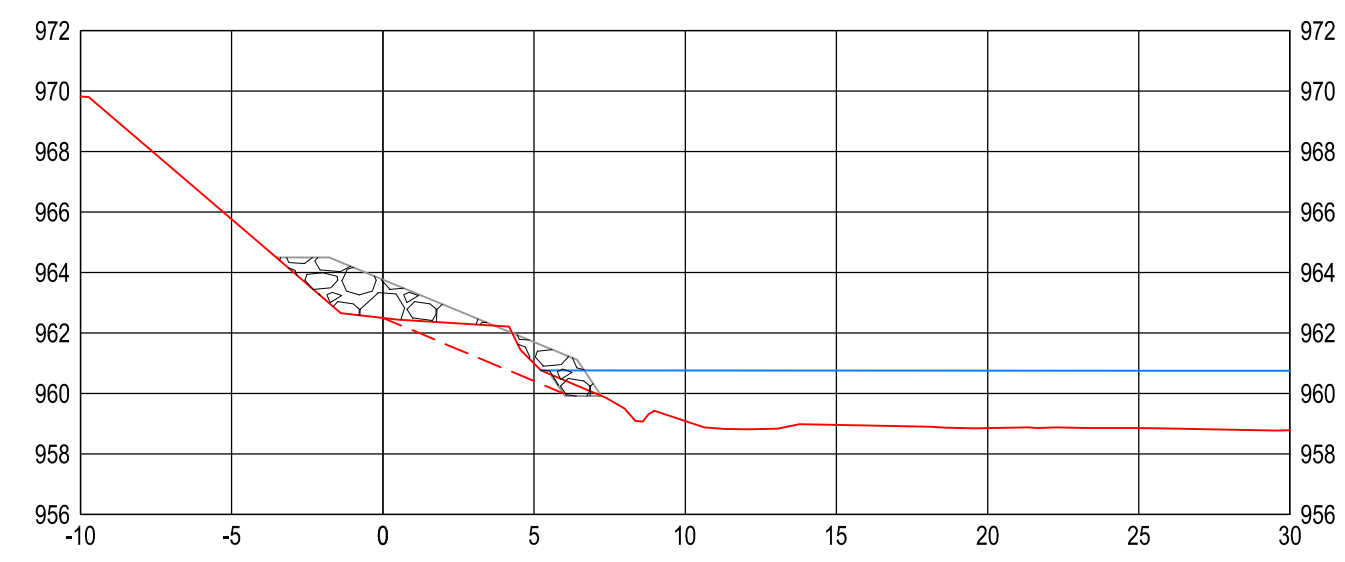
0+240



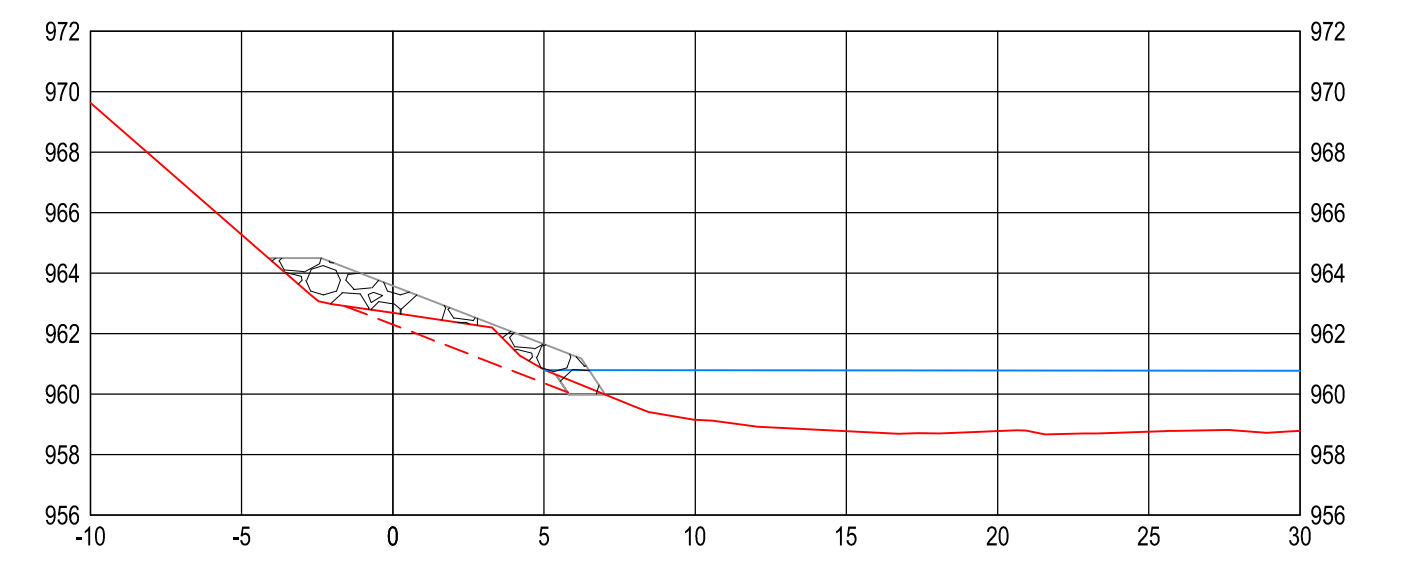
0+250



0+260



0+270



0+280

ISSUED FOR TENDER

NOTE:  
TRIM SLOPE AS NEEDED TO RETAIN ROCK RIP RAP THICKNESS OF 1.2m

LEGEND  
 — APPROX. WATER LEVEL  
 — EXISTING GROUND  
 - - - SLOPE TRIM

No.	Date	Revision	Dr.	Ck'd

THIS DRAWING AND DESIGN IS THE PROPERTY OF McELHANNEY CONSULTING SERVICES LTD. AND SHALL NOT BE USED, REUSED OR REPRODUCED WITHOUT THE CONSENT OF THE SAID COMPANY. McELHANNEY CONSULTING SERVICES LTD. WILL NOT BE HELD RESPONSIBLE FOR THE IMPROPER OR UNAUTHORIZED USE OF THIS DRAWING AND DESIGN. INFORMATION ON EXISTING UTILITIES MAY NOT BE COMPLETE OR ACCURATE. PRIOR TO CONSTRUCTION CONTRACTOR SHALL EXPOSE LOCATIONS OF ALL EXISTING UTILITIES AND ADVISE THE ENGINEER OF POTENTIAL CONFLICTS.

**McElhanney**  
 McElhanney Consulting Services Ltd.  
 1633 First Avenue  
 Prince George BC  
 Canada V2L 2Y8  
 Tel 250 561 2229

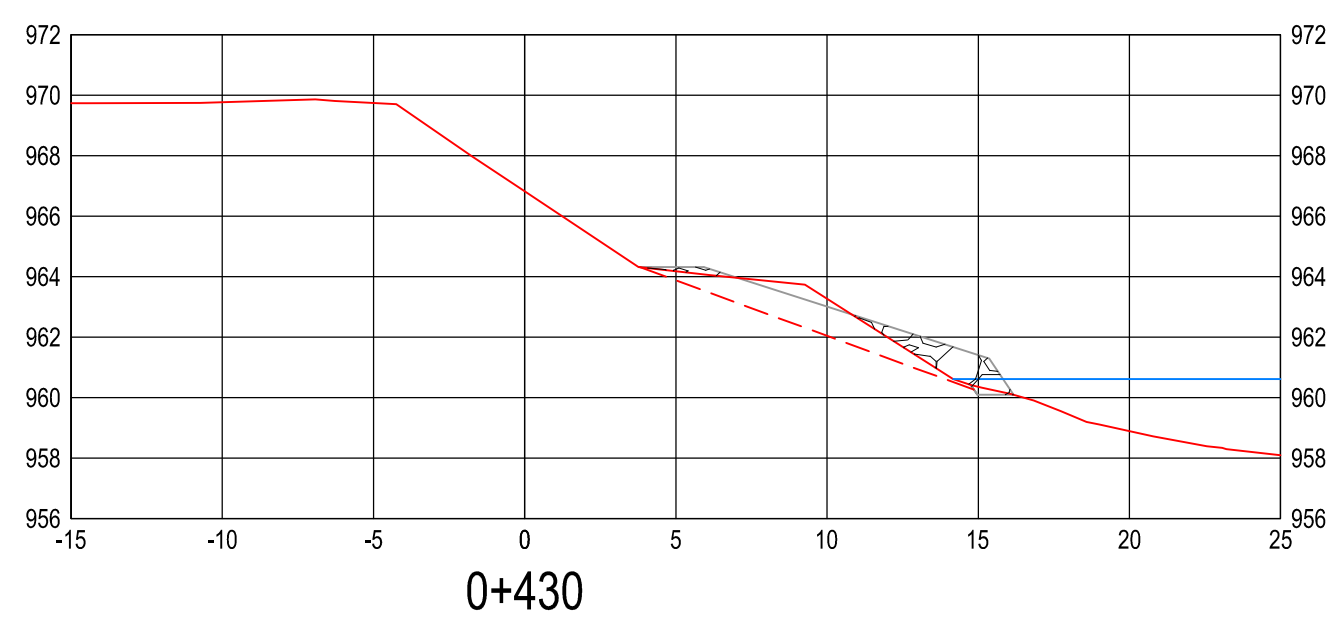
Designed: WWC    Checked: -    QC: -  
 Drawn: ES    DATE: 14/07/15  
 Scale: 22" x 34" Sheet  
 0 1:250 10

Approved/Sealed

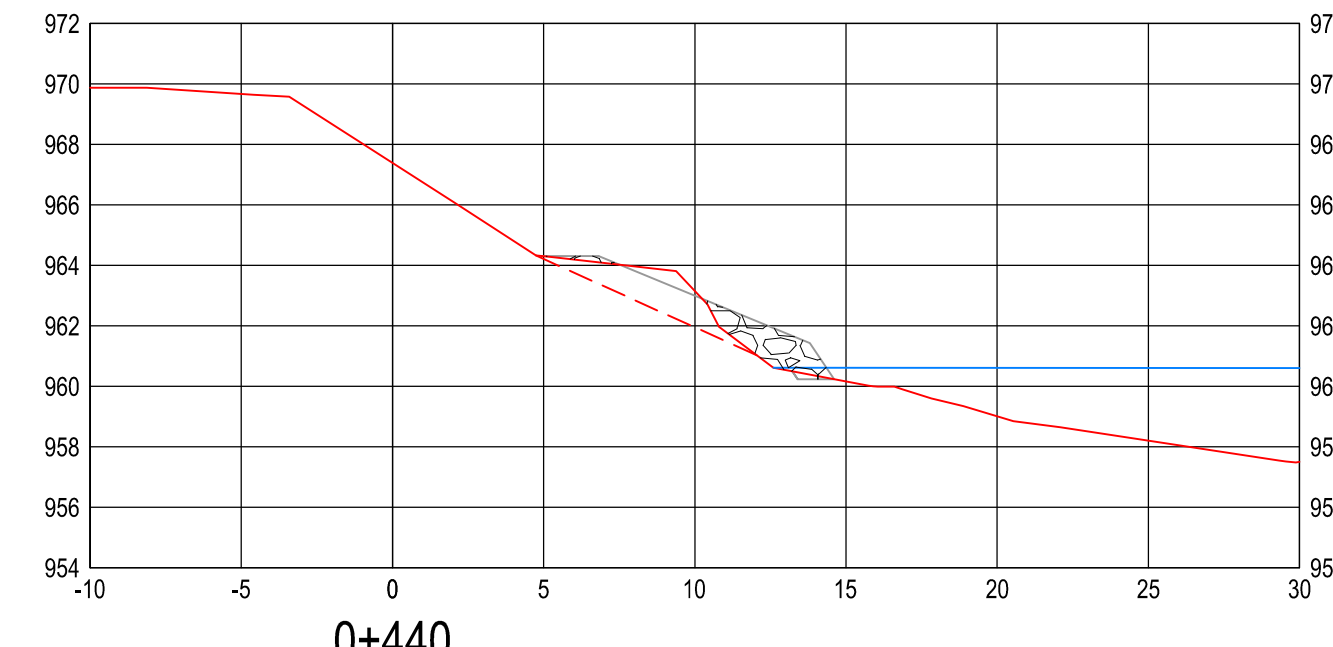
PARKS CANADA / PARCS CANADA  
 ROCKY MOUNTAIN HOUSE  
 EROSION PROTECTION  
 RIP RAP AREA A 0+170 - 0+280

Client Project No.	-
Client Drawing No.	-
MCSL Project No.	2511-00460-0
Drawing No.	<b>00460-006</b>
Sheet	6 of 9
Revision	0

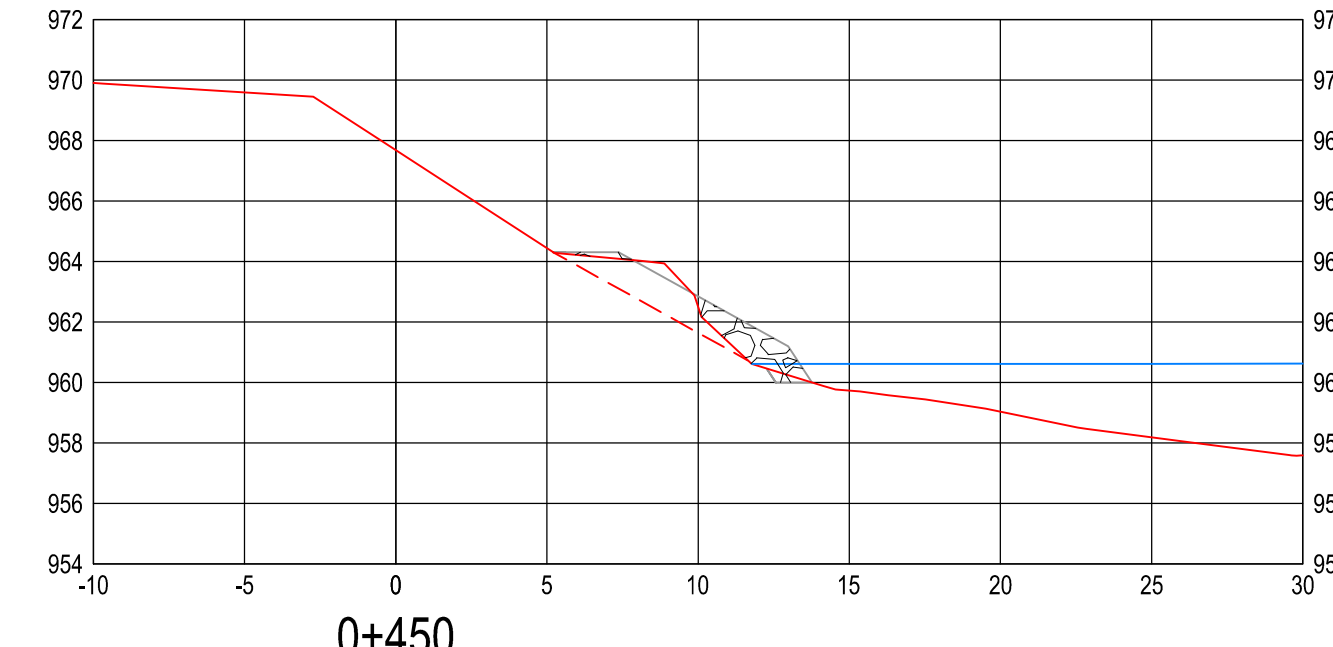
Destroy all prints bearing previous number



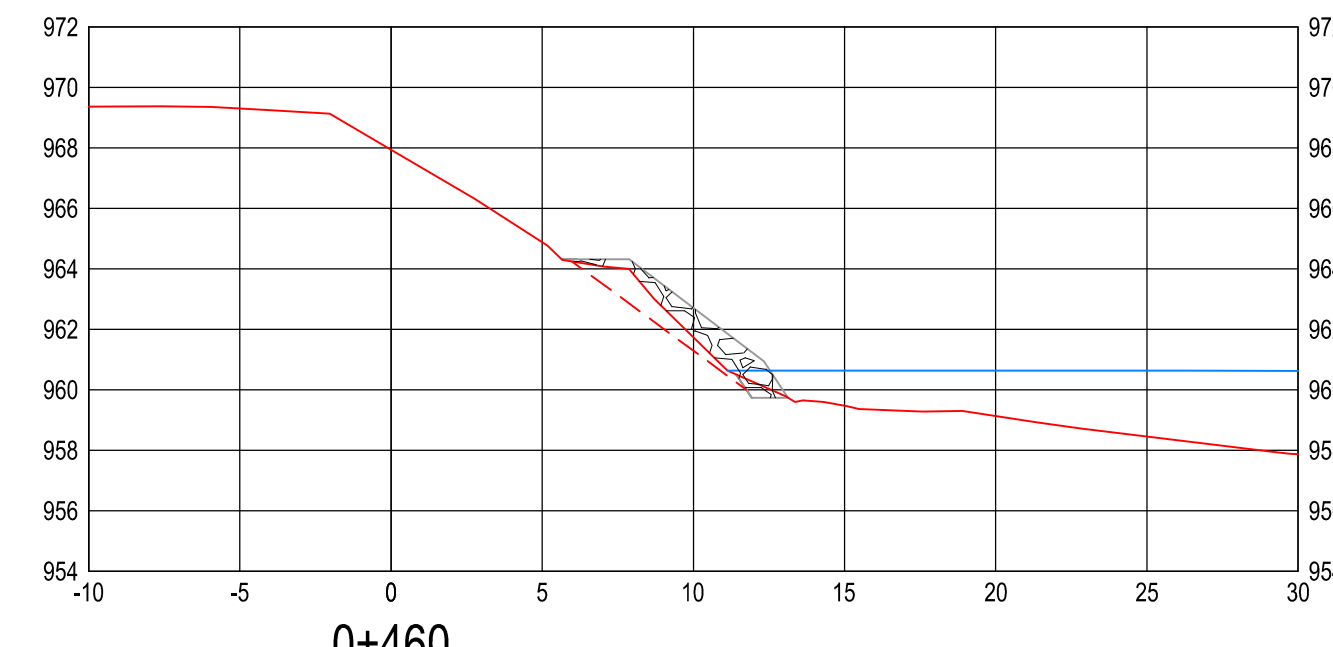
0+430



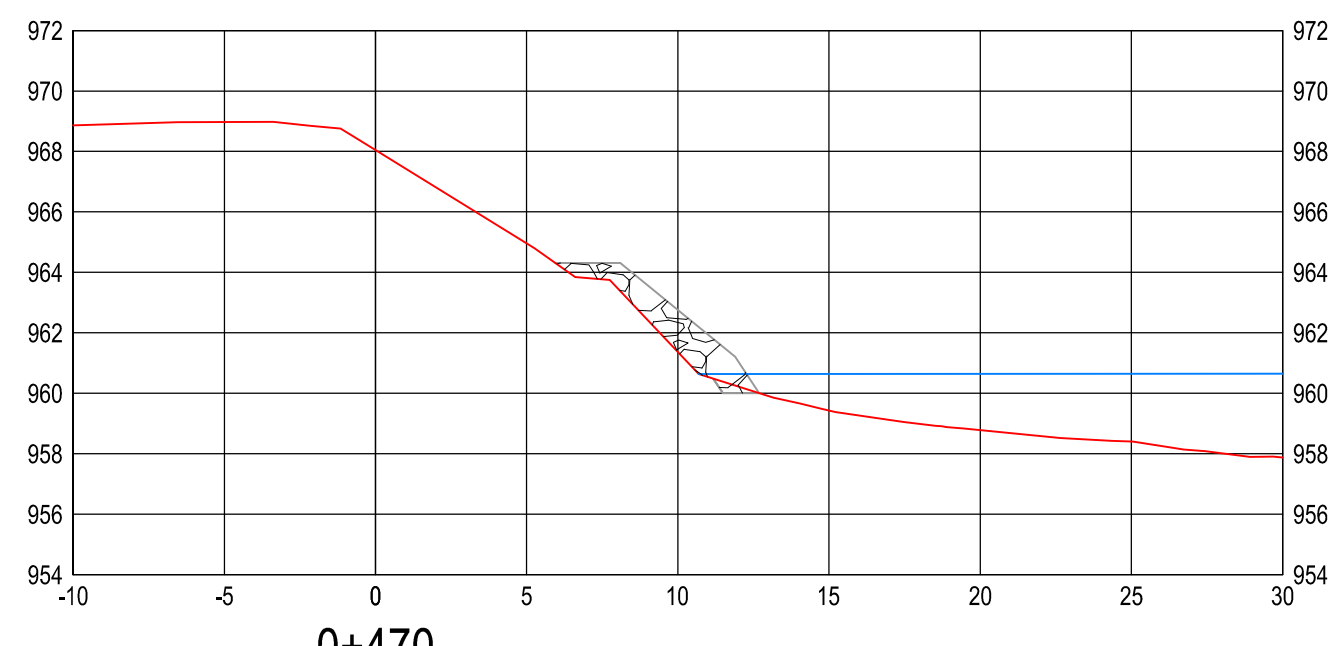
0+440



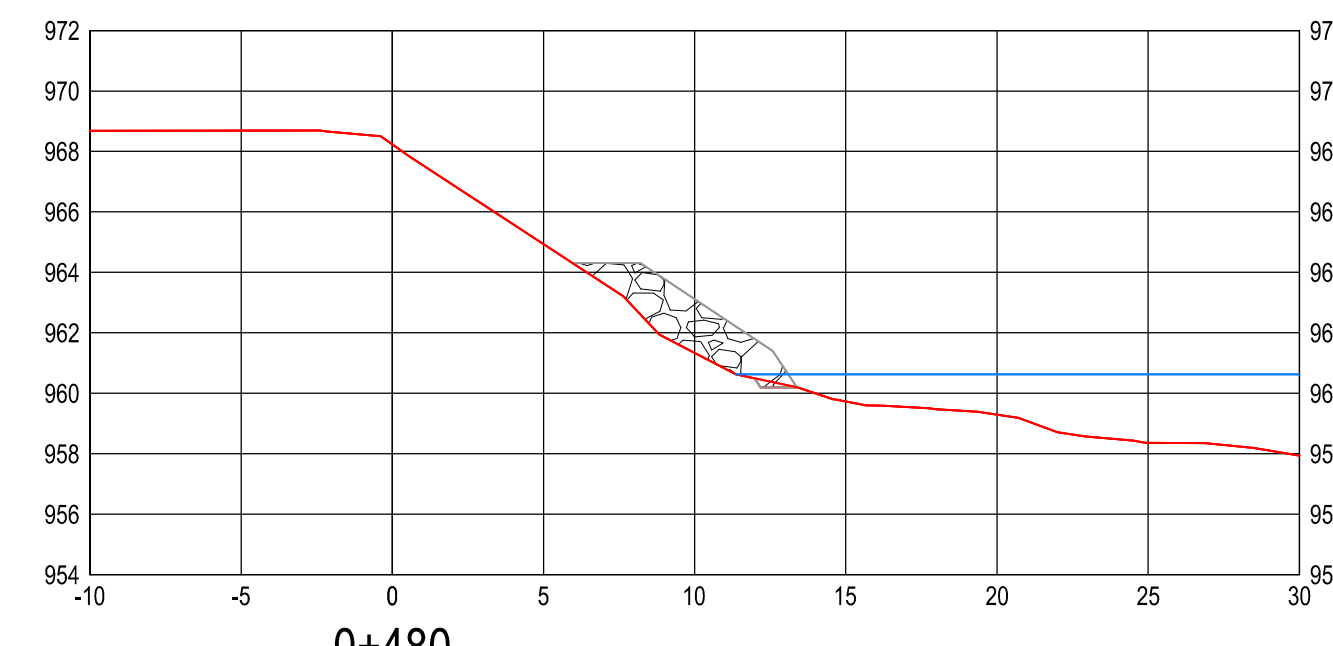
0+450



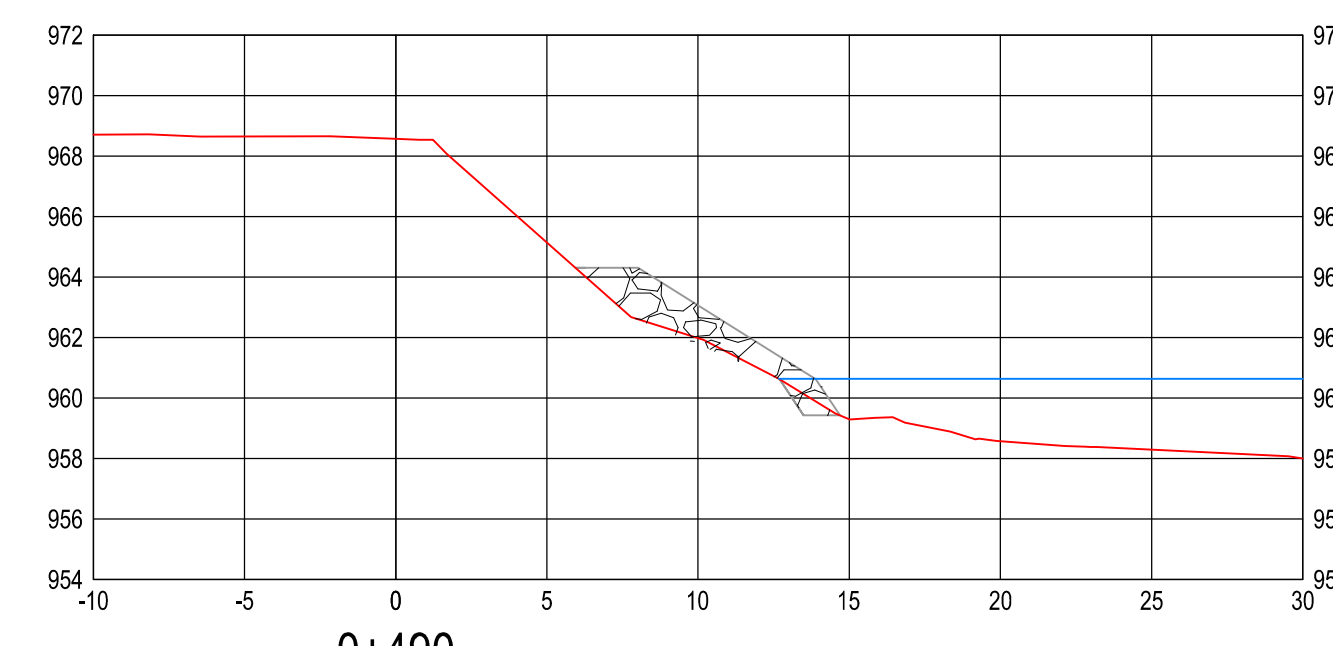
0+460



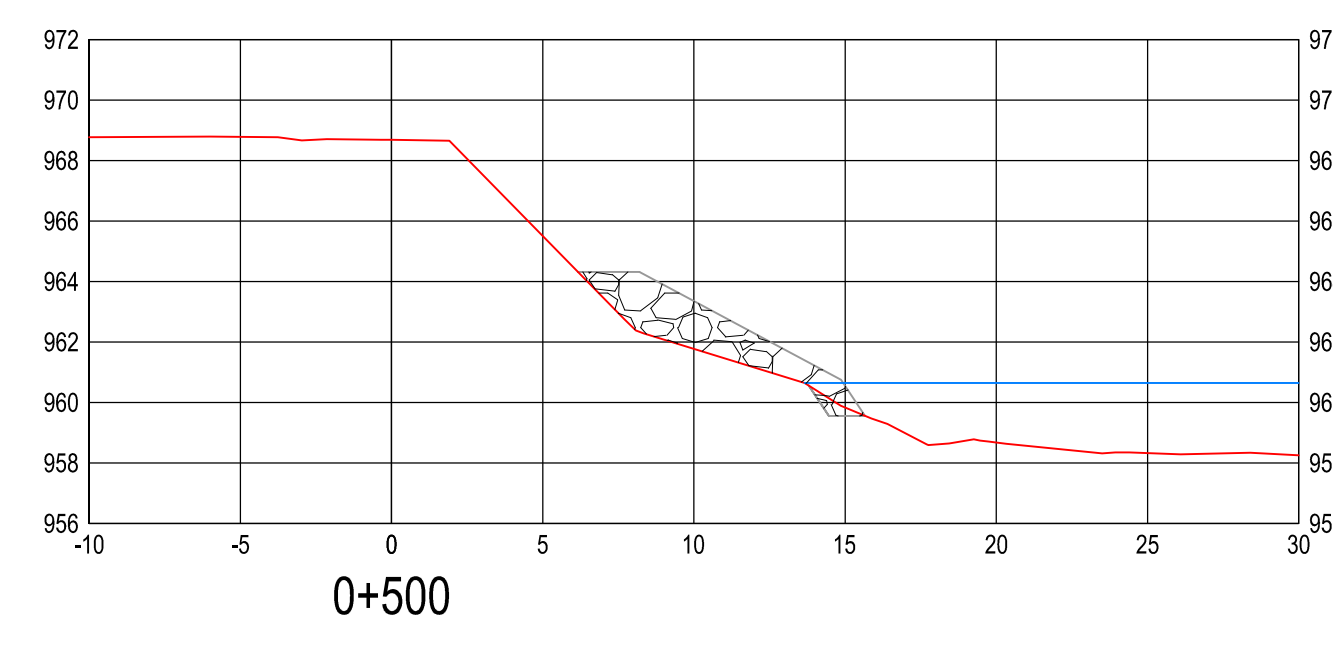
0+470



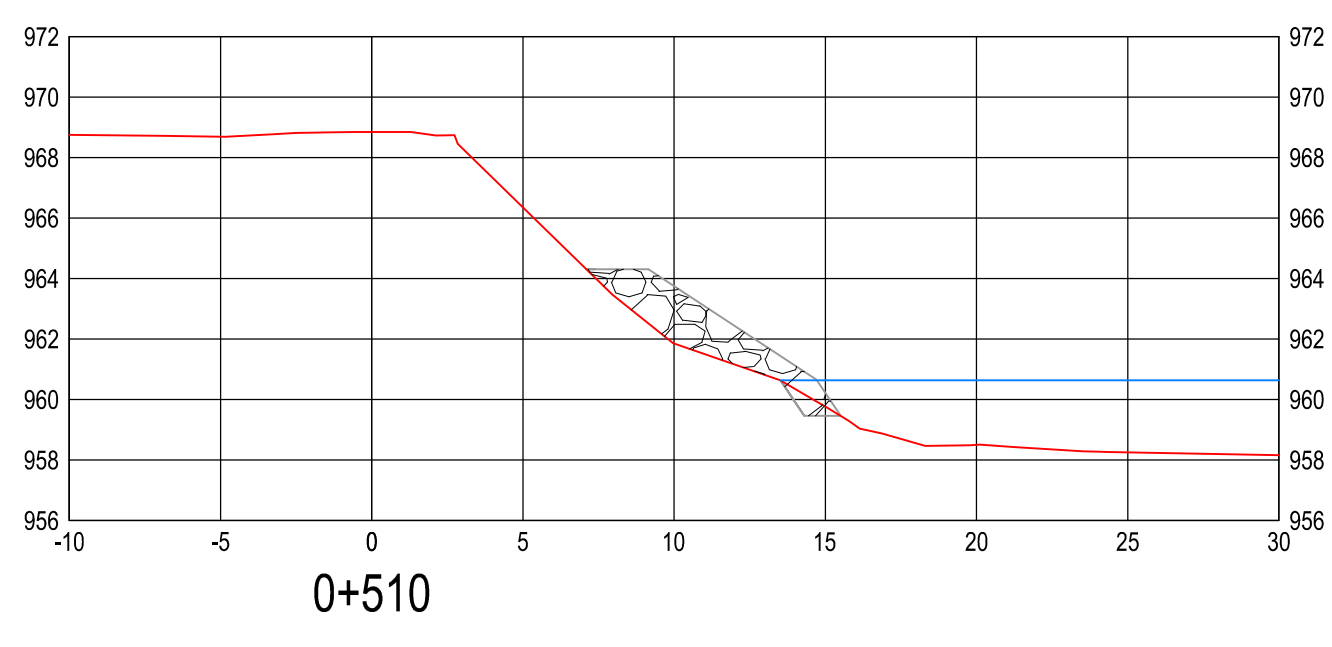
0+480



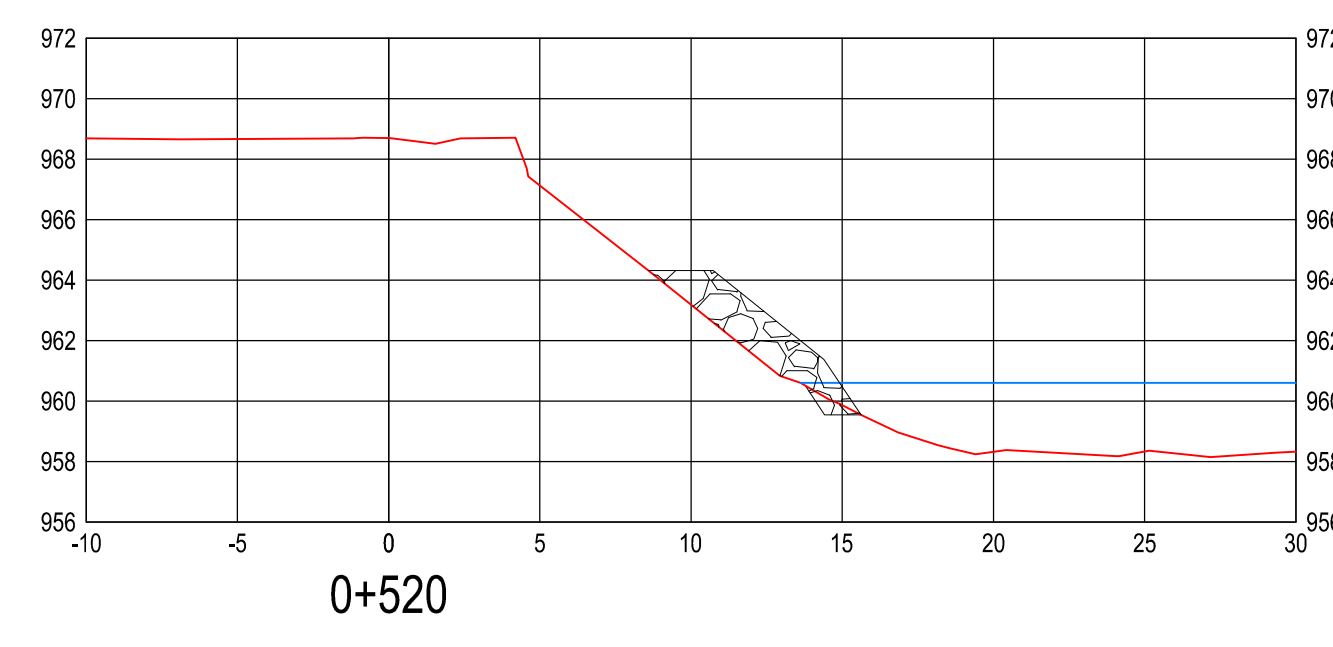
0+490



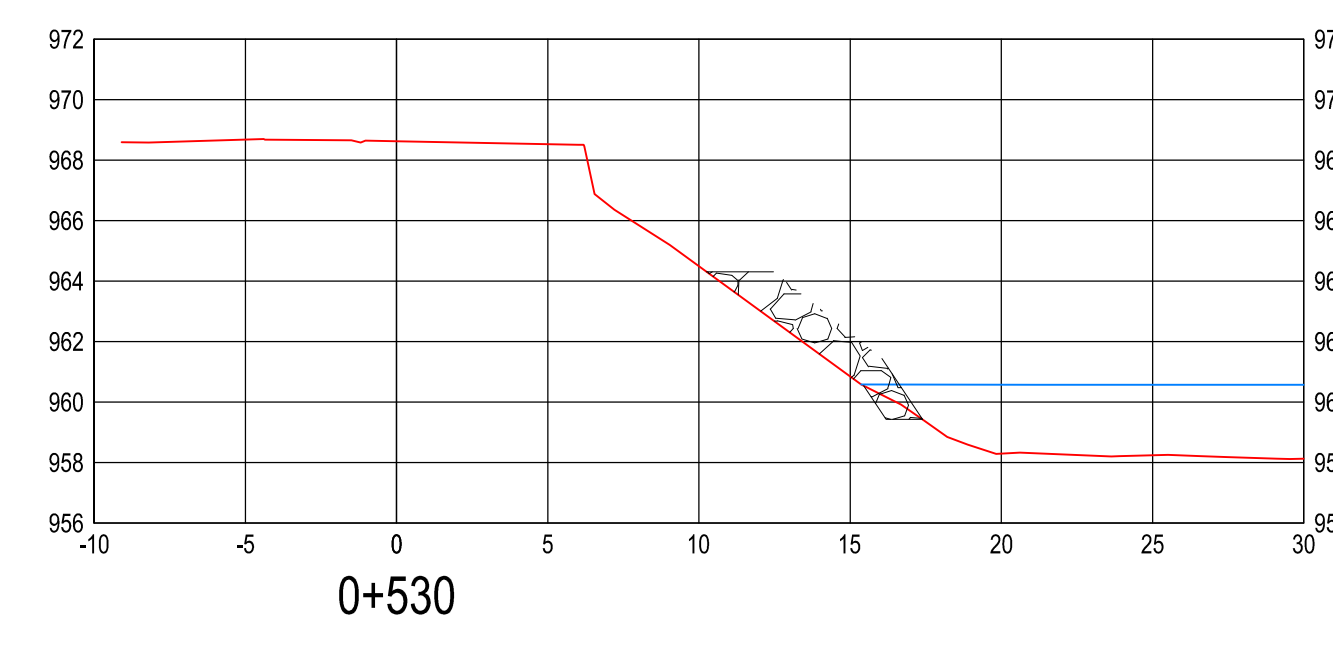
0+500



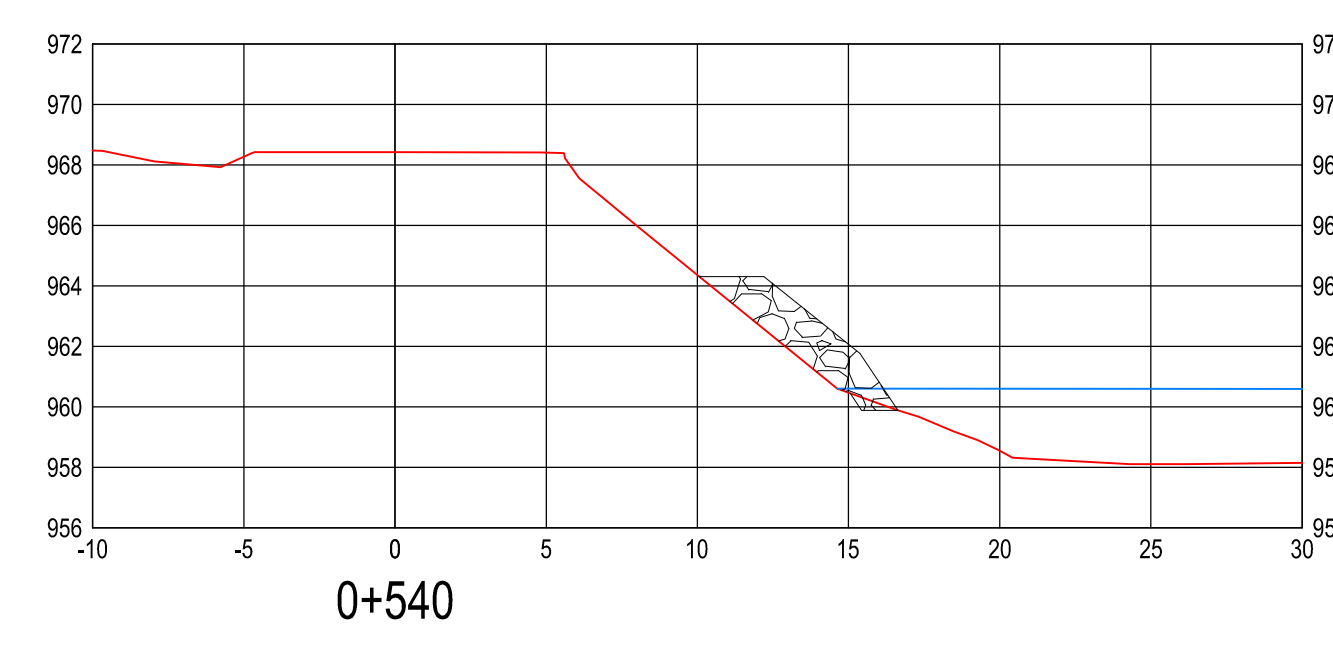
0+510



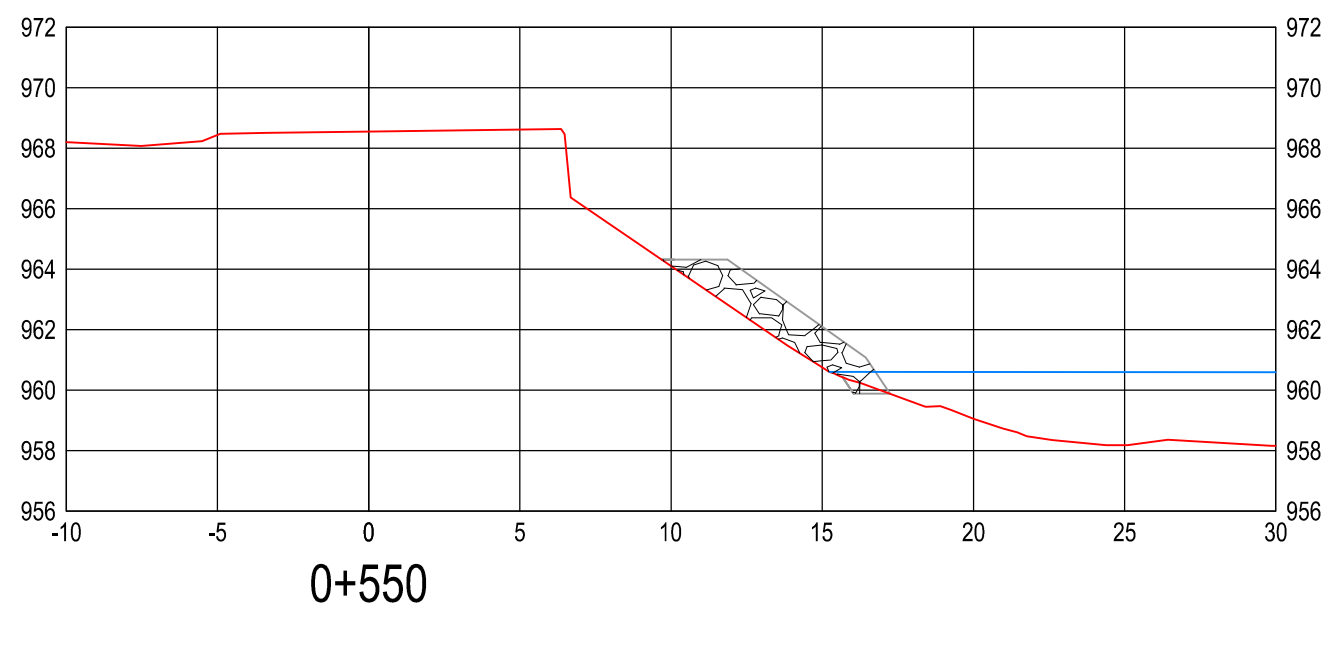
0+520



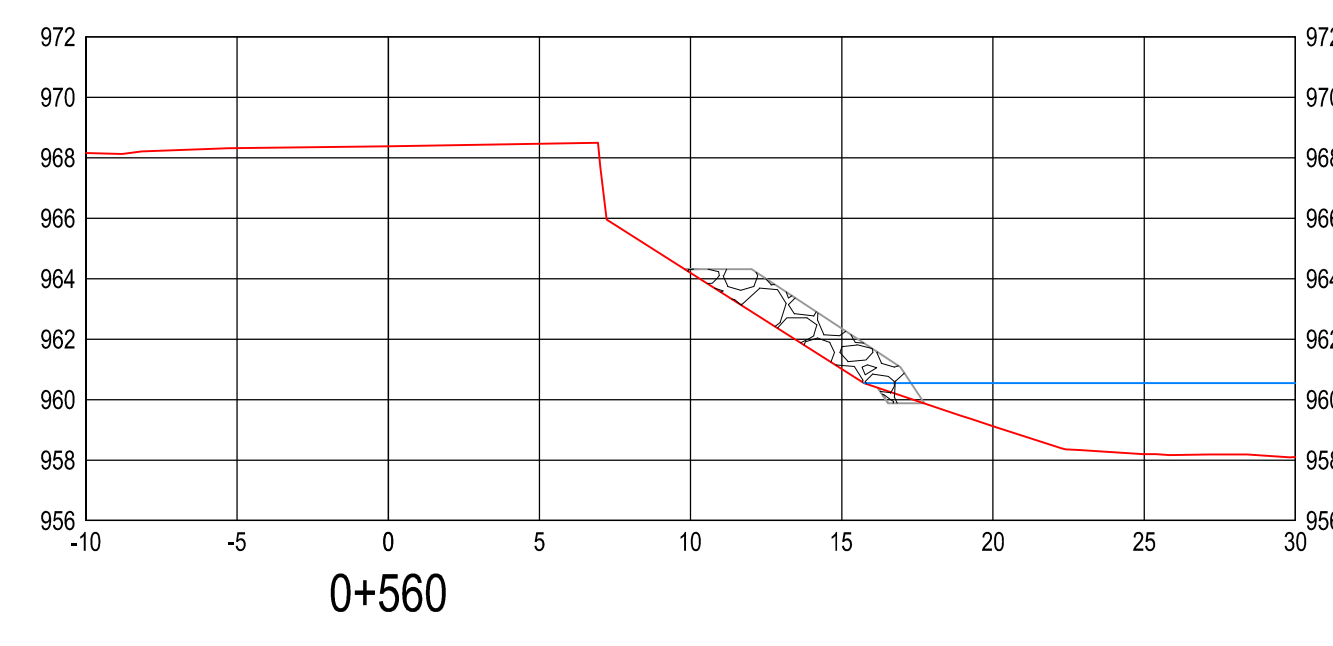
0+530



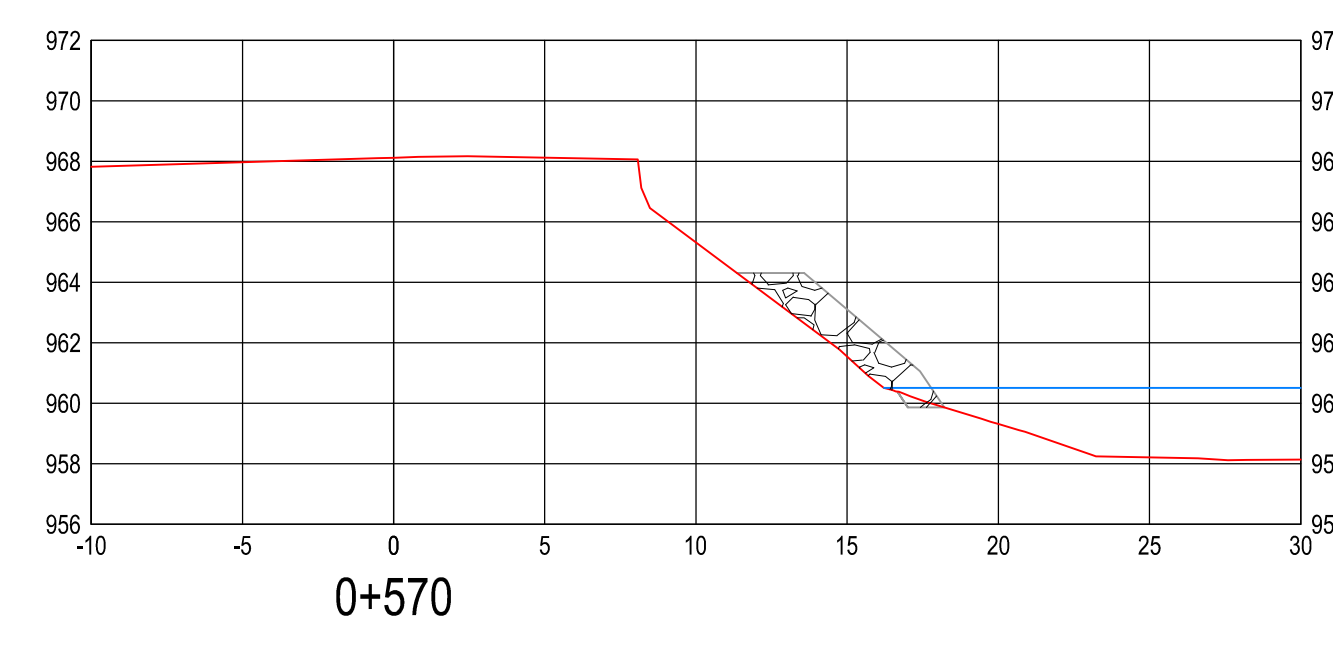
0+540



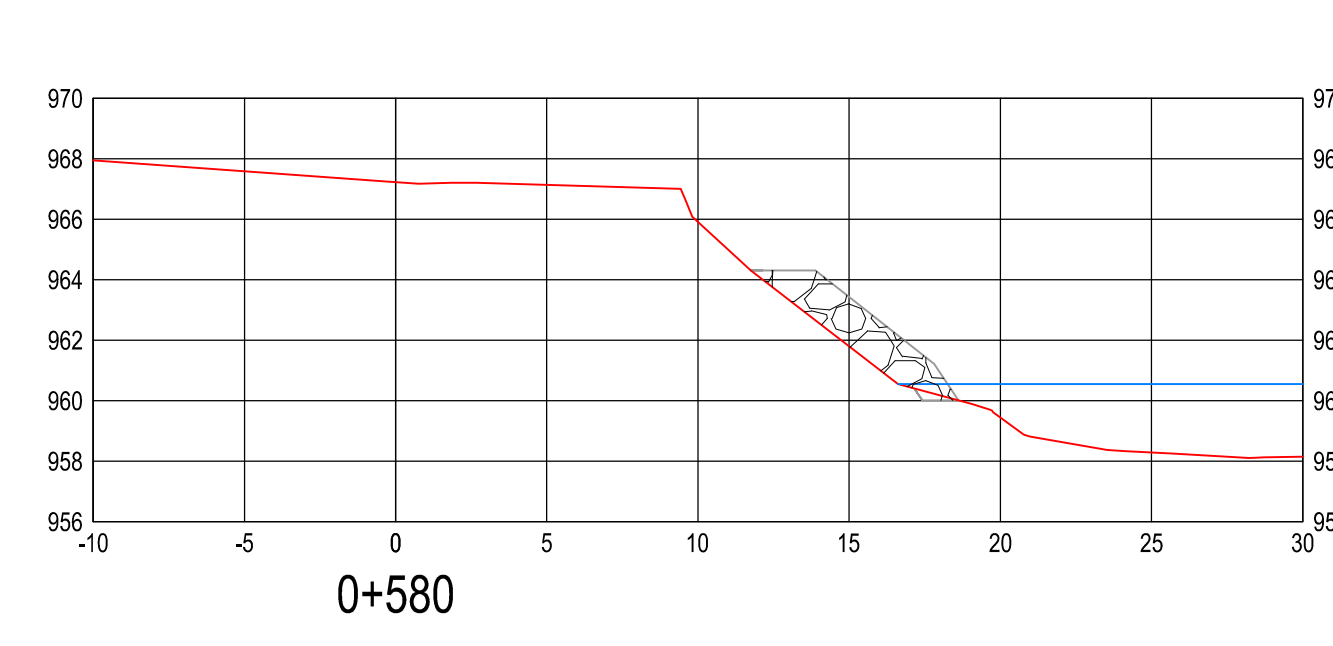
0+550



0+560



0+570



0+580

ISSUED FOR TENDER

NOTE:  
TRIM SLOPE AS NEEDED TO RETAIN ROCK RIP RAP THICKNESS OF 1.2m

LEGEND  
 — APPROX. WATER LEVEL  
 — EXISTING GROUND  
 - - - SLOPE TRIM

No.	Date	Revision	Dr.	Ck'd

THIS DRAWING AND DESIGN IS THE PROPERTY OF McELHANNEY CONSULTING SERVICES LTD. AND SHALL NOT BE USED, REUSED OR REPRODUCED WITHOUT THE CONSENT OF THE SAID COMPANY. McELHANNEY CONSULTING SERVICES LTD. WILL NOT BE HELD RESPONSIBLE FOR THE IMPROPER OR UNAUTHORIZED USE OF THIS DRAWING AND DESIGN. INFORMATION ON EXISTING UTILITIES MAY NOT BE COMPLETE OR ACCURATE. PRIOR TO CONSTRUCTION CONTRACTOR SHALL EXPOSE LOCATIONS OF ALL EXISTING UTILITIES AND ADVISE THE ENGINEER OF POTENTIAL CONFLICTS.

**McElhanney**  
 McElhanney Consulting Services Ltd.  
 1633 First Avenue  
 Prince George BC  
 Canada V2L 2Y8  
 Tel 250 561 2229

Designed: WWC    Checked: -    QC: -  
 Drawn: ES    DATE: 14/07/15

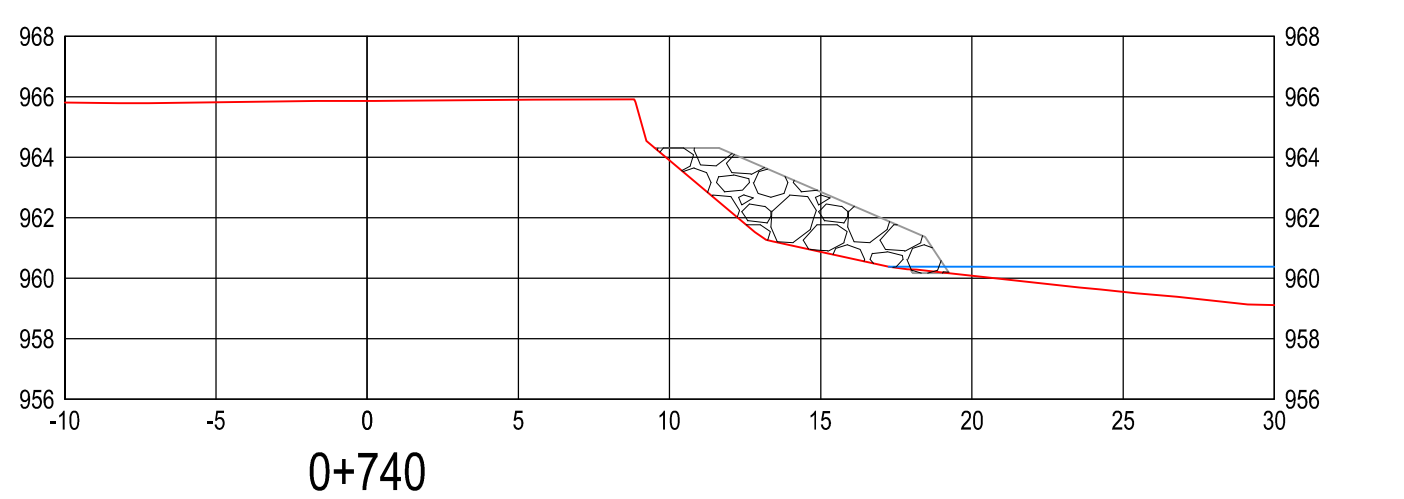
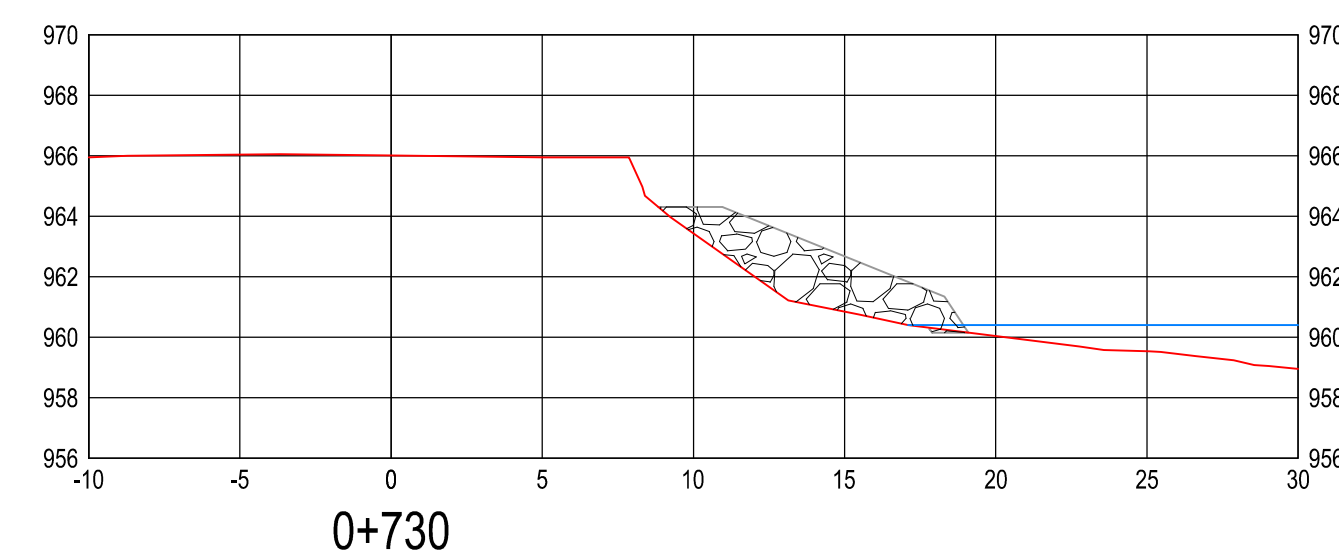
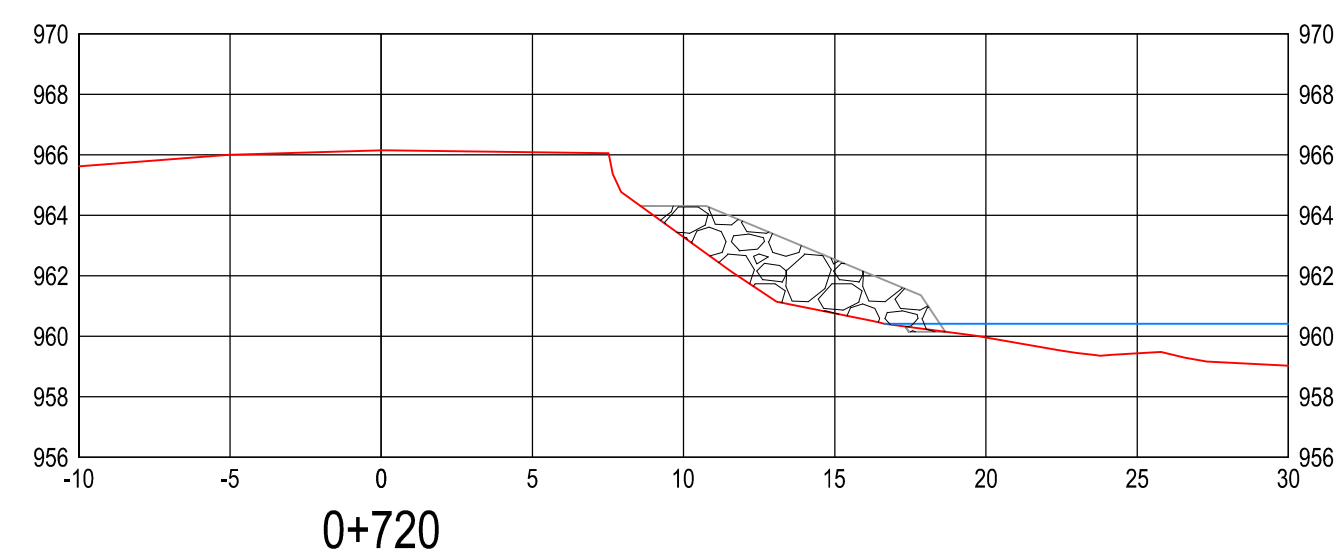
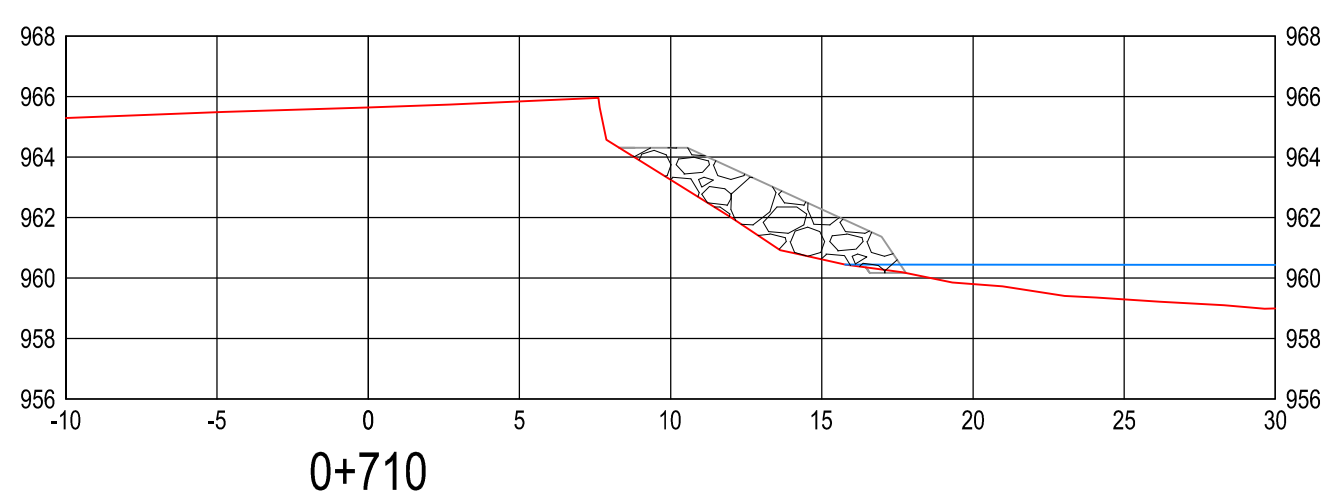
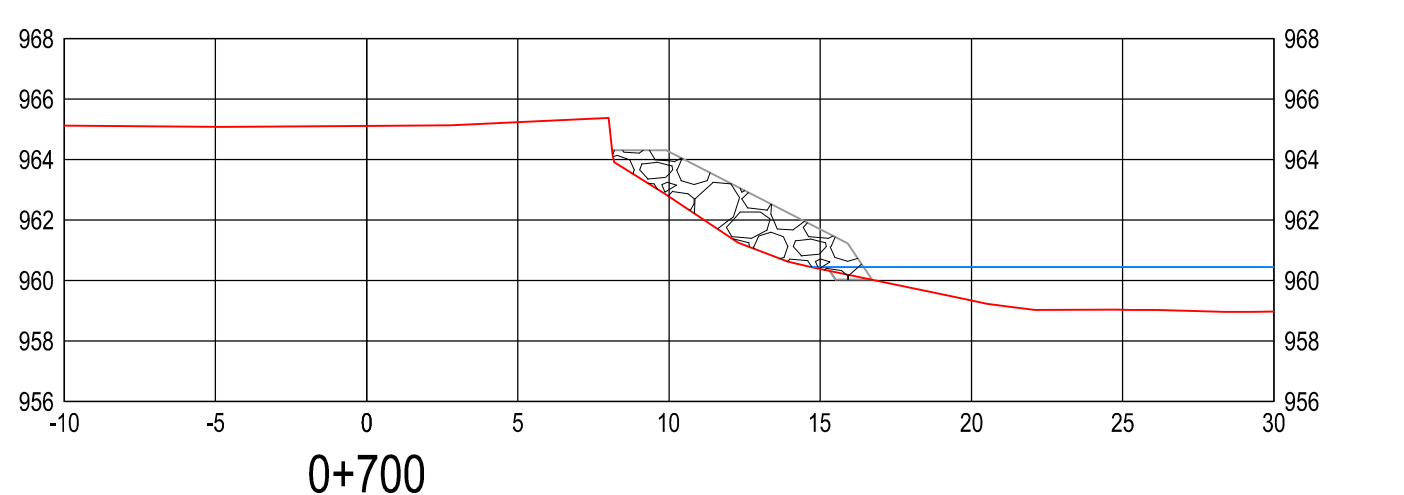
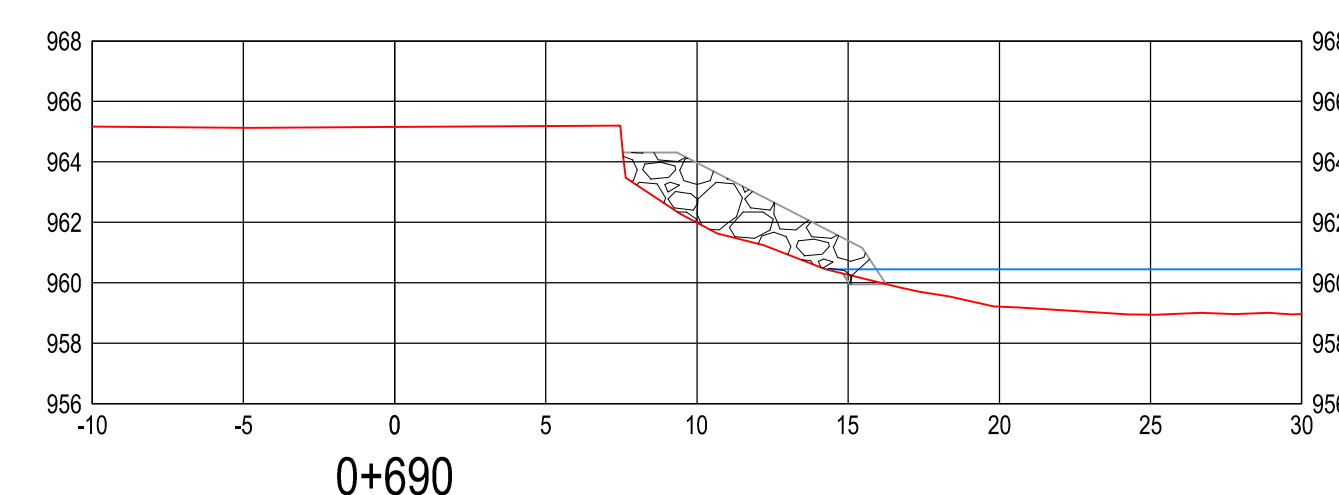
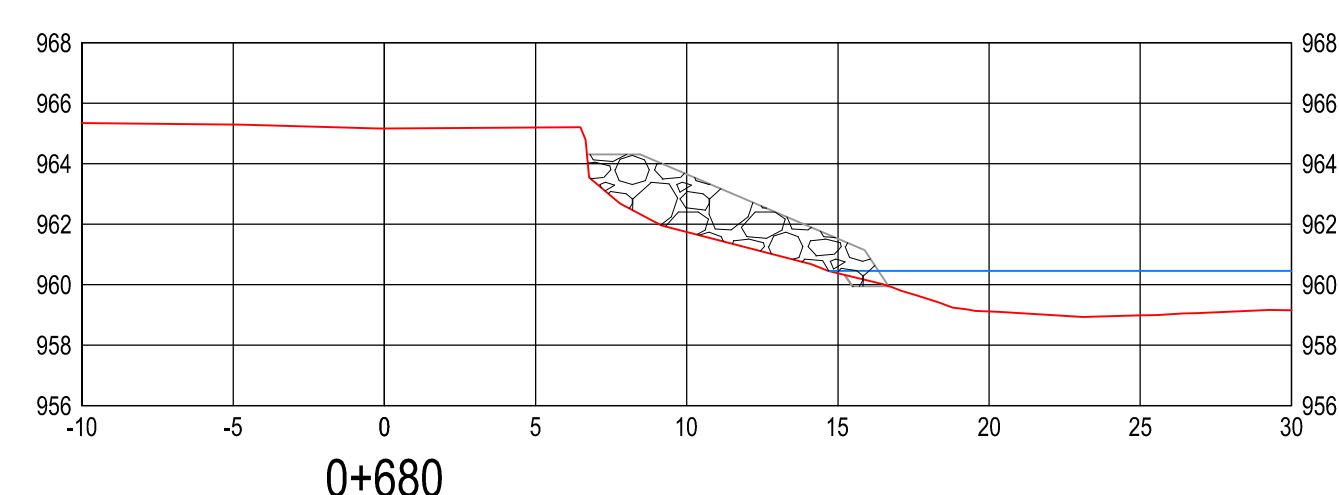
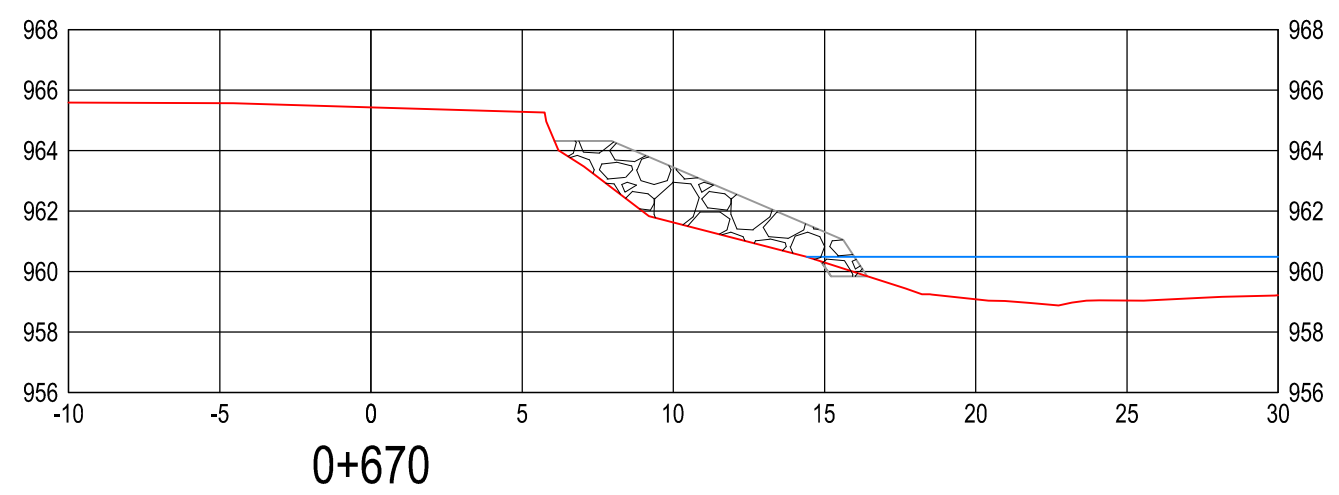
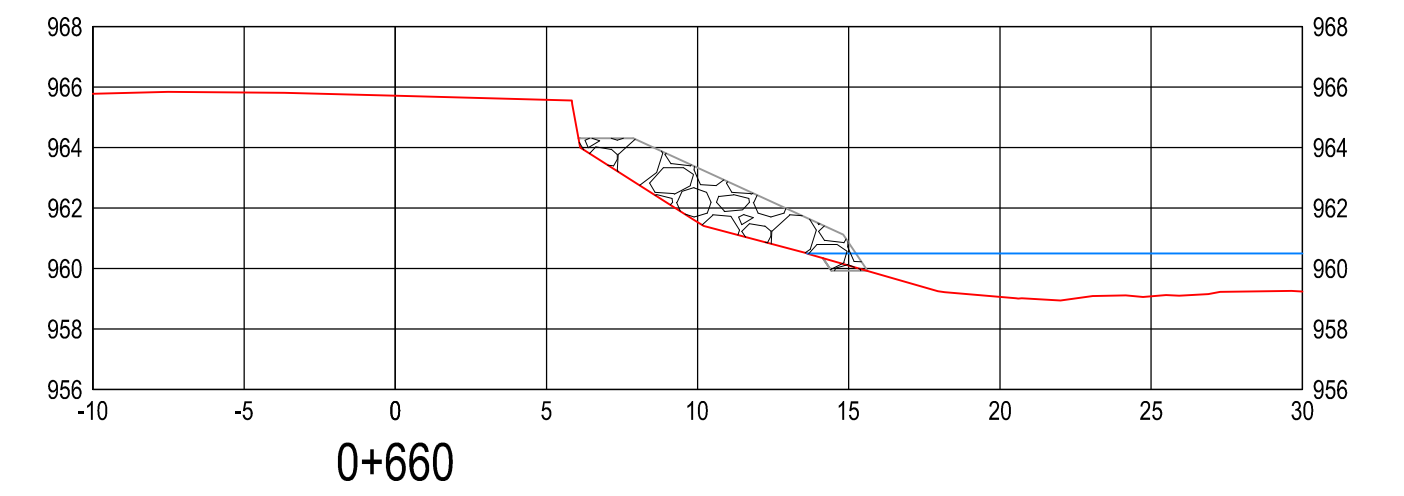
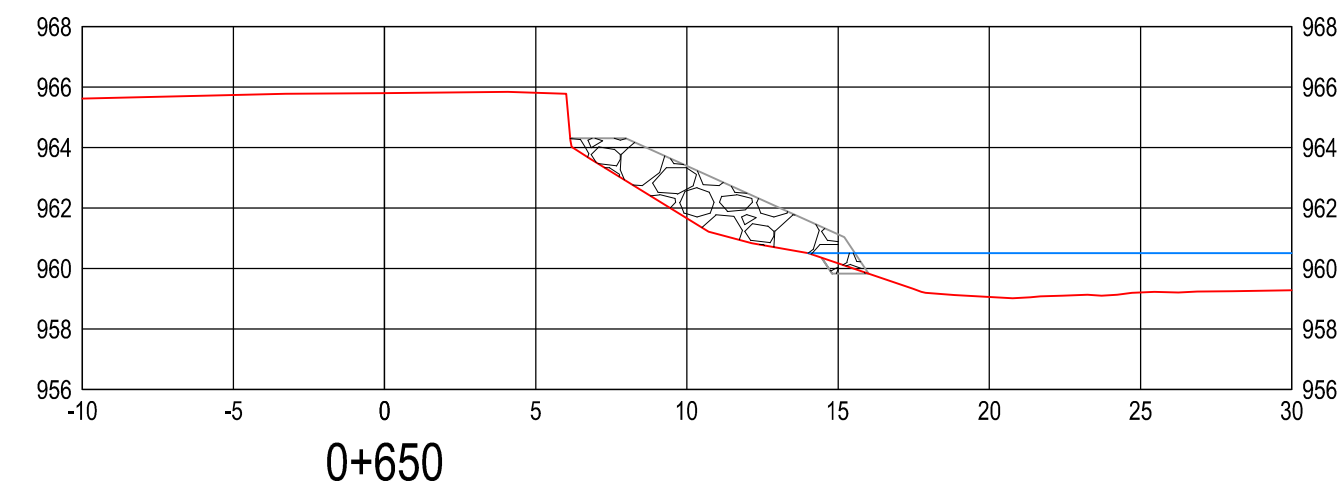
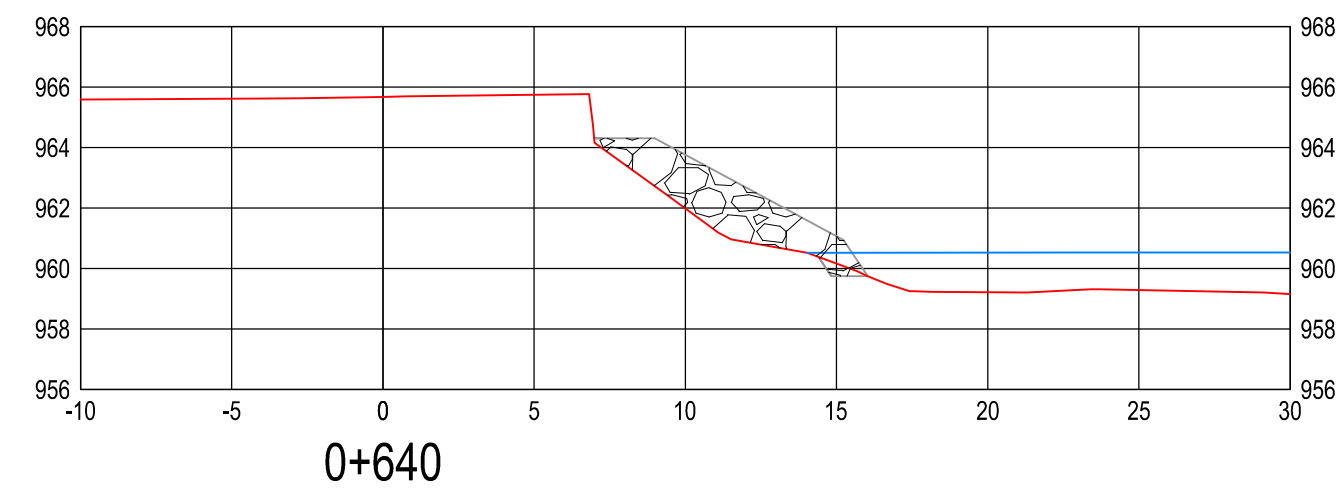
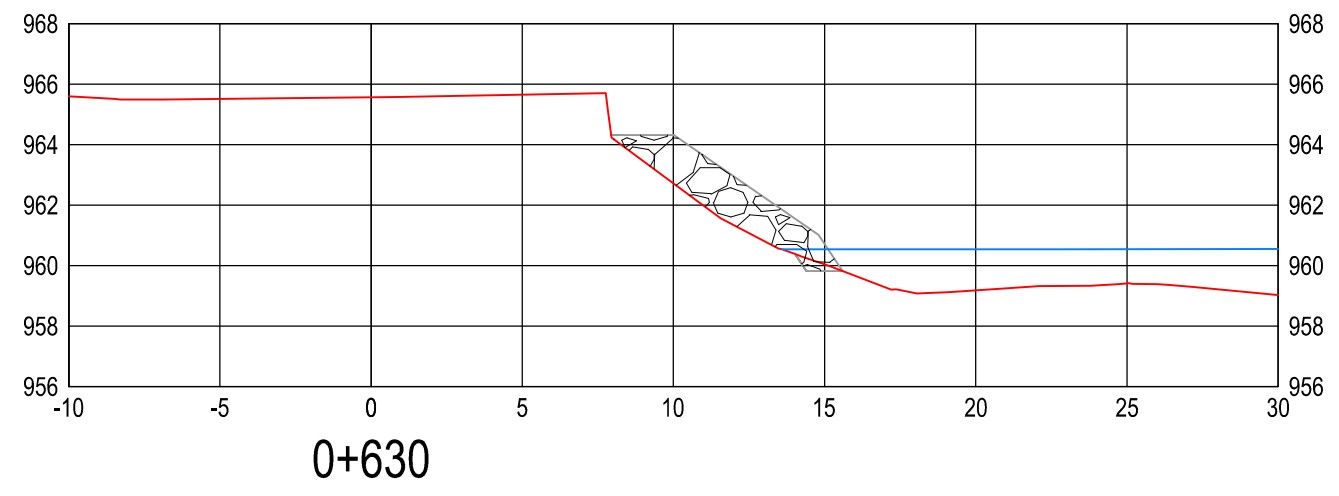
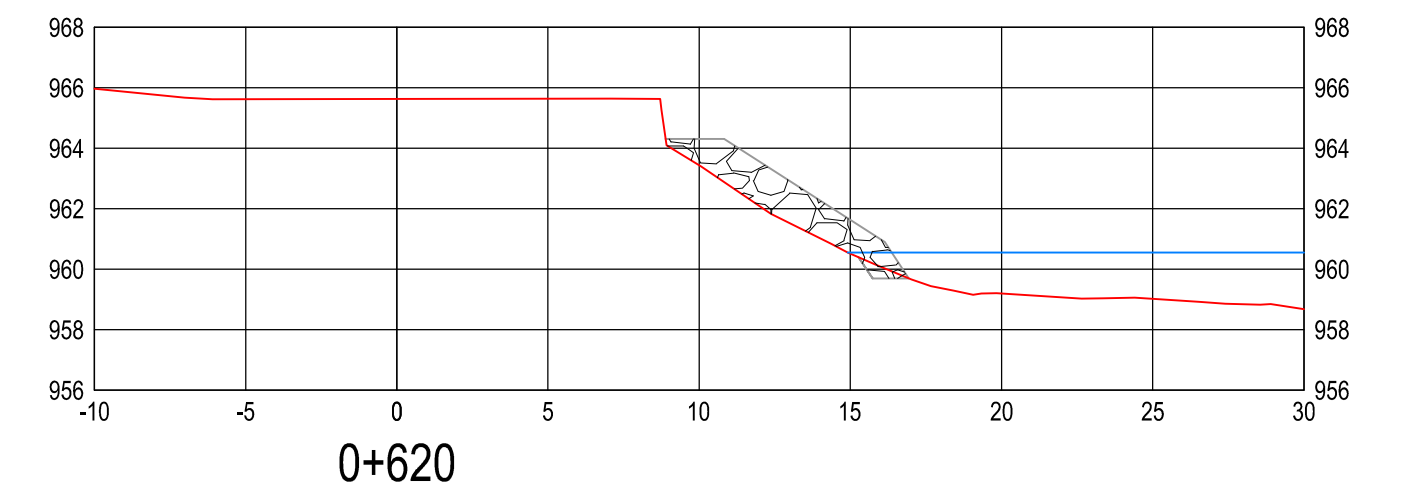
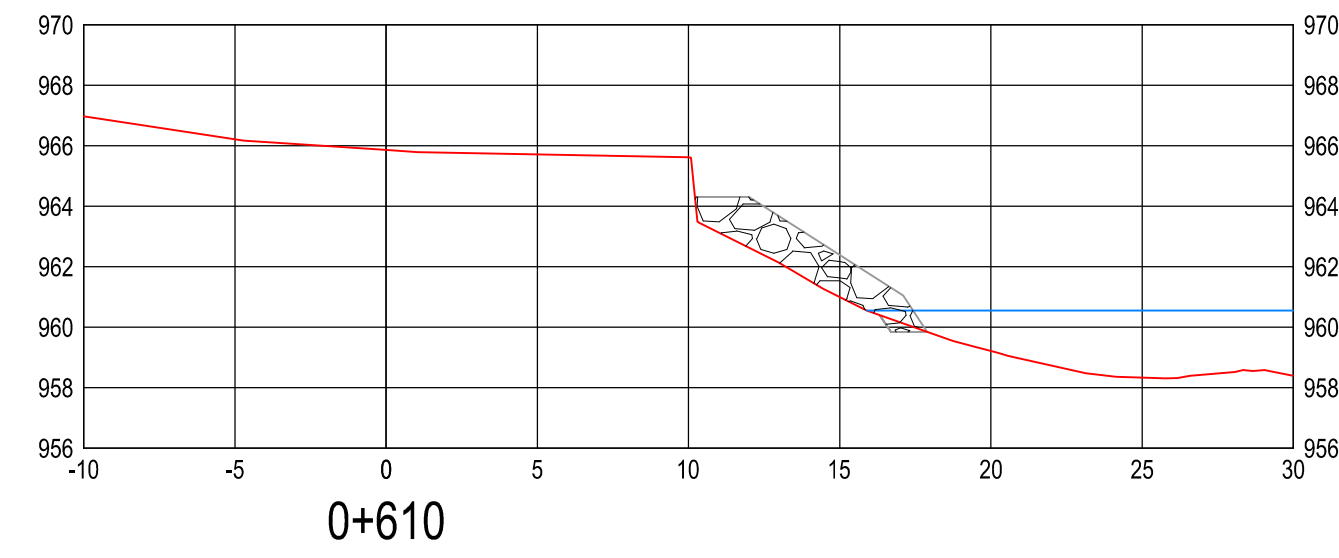
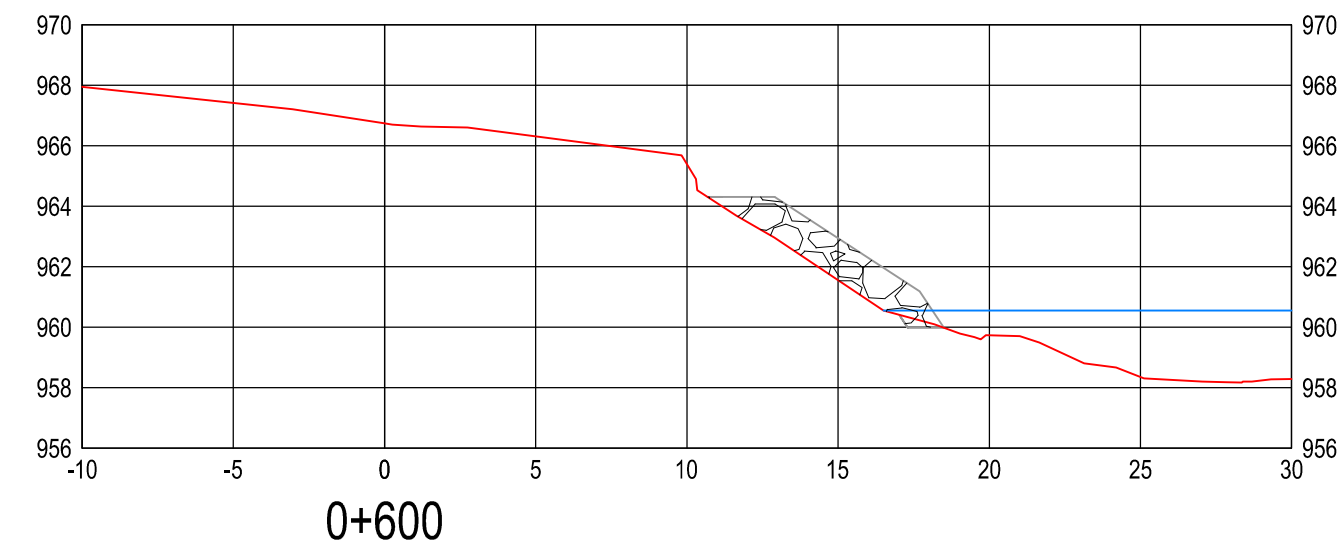
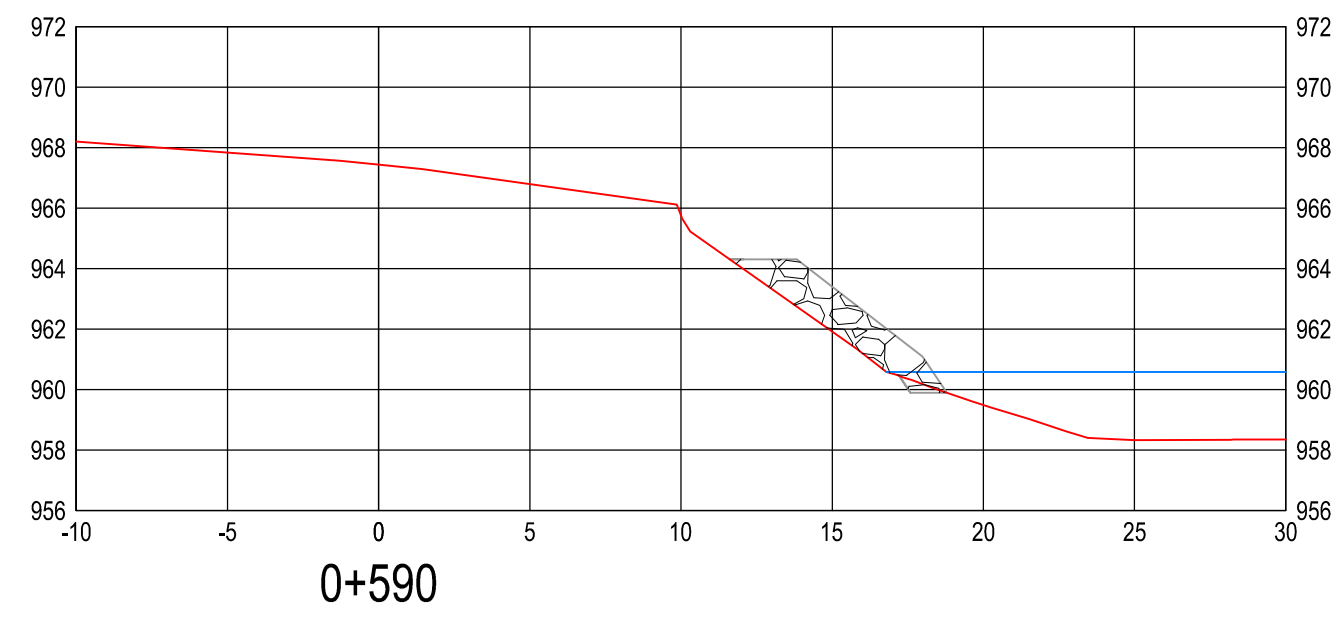
0    1:250    10

Scale: 22" x 34" Sheet

PARKS CANADA / PARCS CANADA  
 ROCKY MOUNTAIN HOUSE  
 EROSION PROTECTION  
 RIP RAP AREA B STA 0+430 - 0+580

Client Project No. -  
 Client Drawing No. -  
 MCSL Project No. 2511-00460-0  
 Drawing No. 00460-007  
 Sheet 7 of 9    Revision 0





ISSUED FOR TENDER

LEGEND  
 — APPROX. WATER LEVEL  
 — EXISTING GROUND

No.	Date	Revision	Dr.	Ck'd

THIS DRAWING AND DESIGN IS THE PROPERTY OF McELHANNEY CONSULTING SERVICES LTD. AND SHALL NOT BE USED, REUSED OR REPRODUCED WITHOUT THE CONSENT OF THE SAID COMPANY. McELHANNEY CONSULTING SERVICES LTD. WILL NOT BE HELD RESPONSIBLE FOR THE IMPROPER OR UNAUTHORIZED USE OF THIS DRAWING AND DESIGN. INFORMATION ON EXISTING UTILITIES MAY NOT BE COMPLETE OR ACCURATE. PRIOR TO CONSTRUCTION CONTRACTOR SHALL EXPOSE LOCATIONS OF ALL EXISTING UTILITIES AND ADVISE THE ENGINEER OF POTENTIAL CONFLICTS.



1633 First Avenue  
 Prince George BC  
 Canada V2L 2Y8  
 Tel 250 561 2229

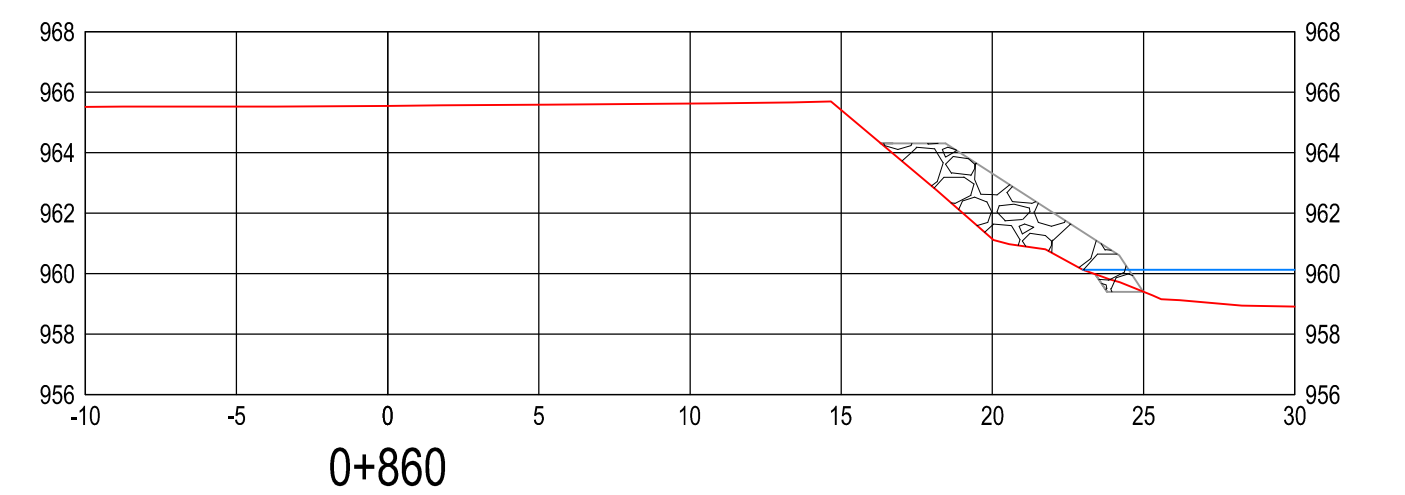
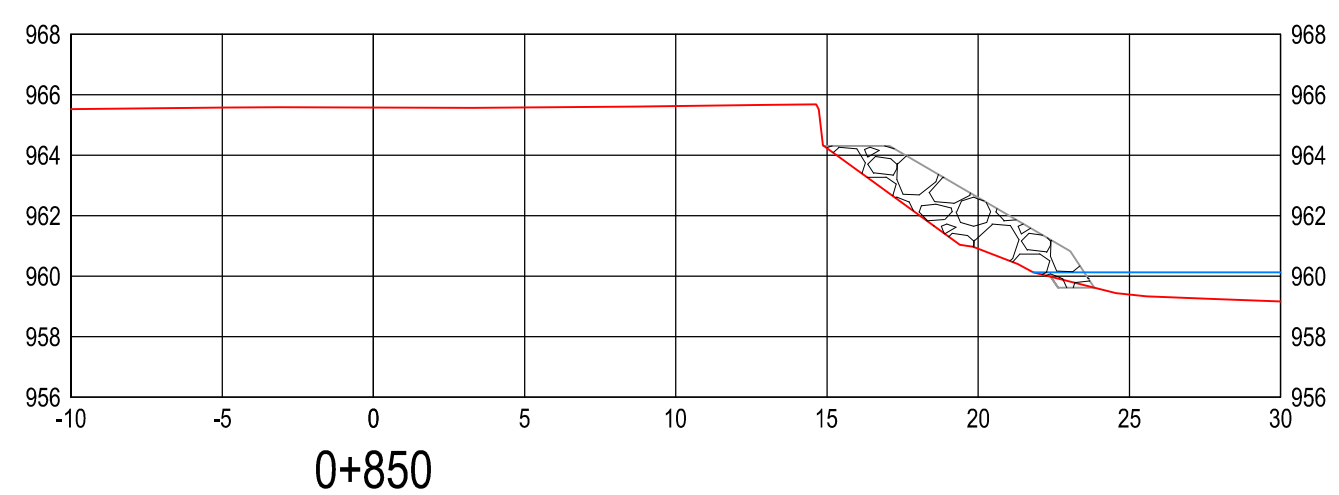
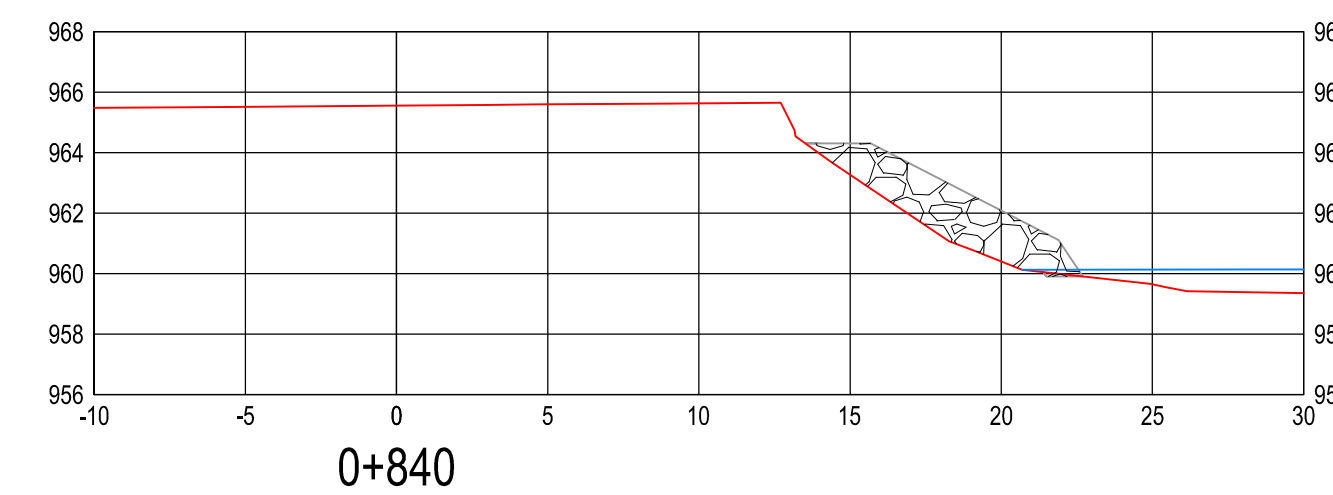
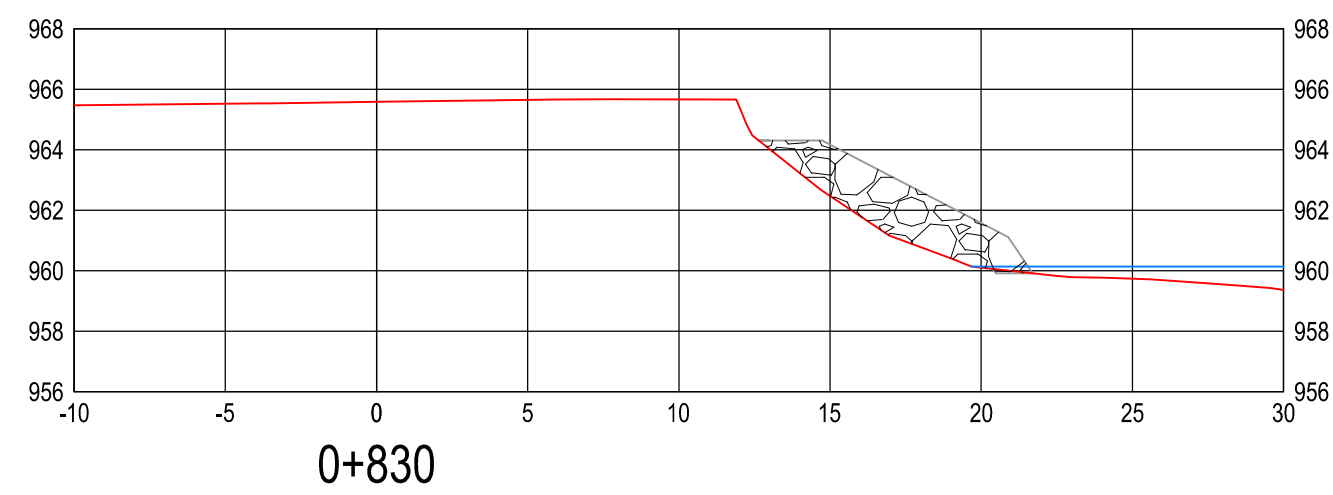
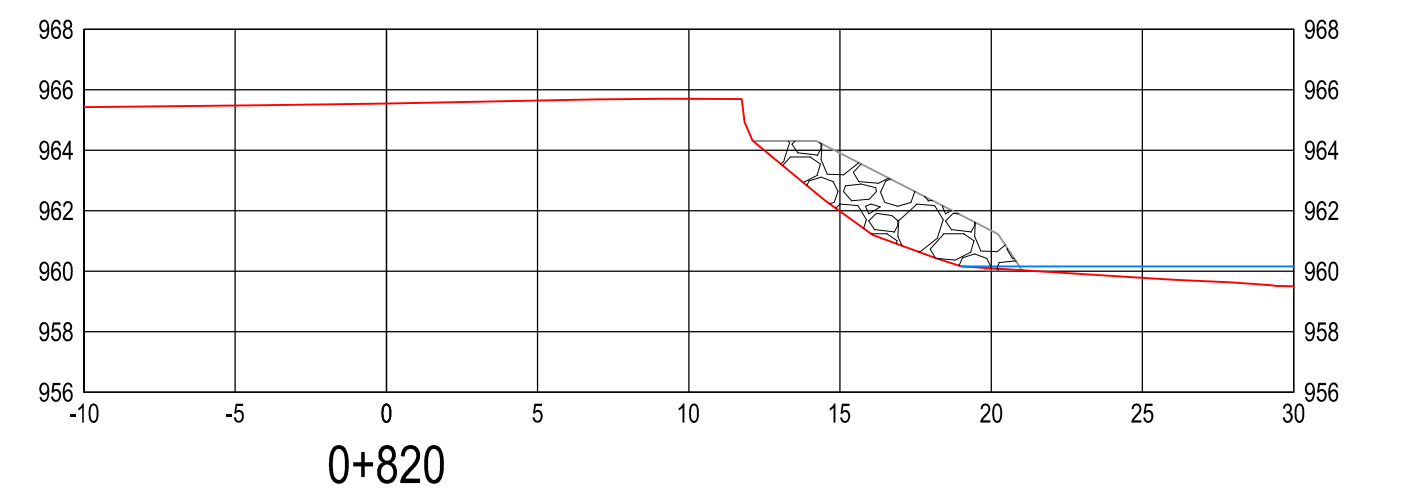
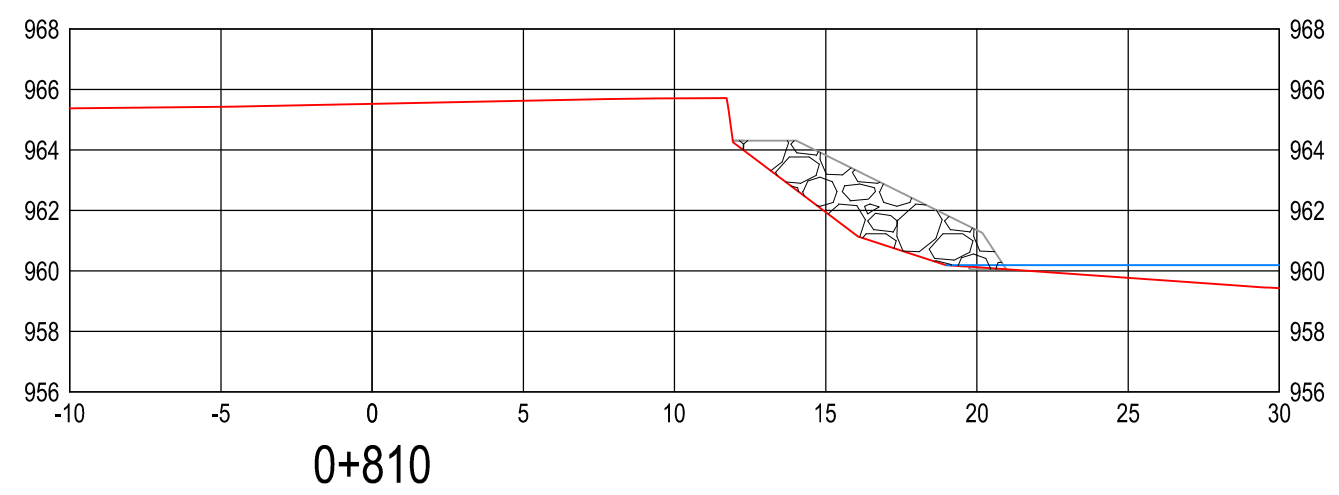
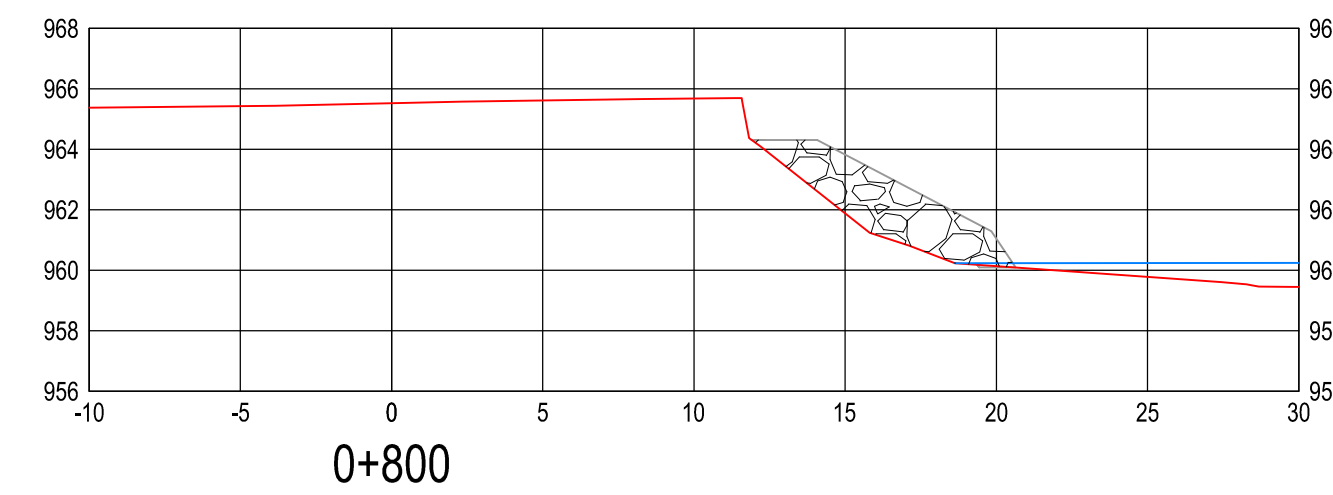
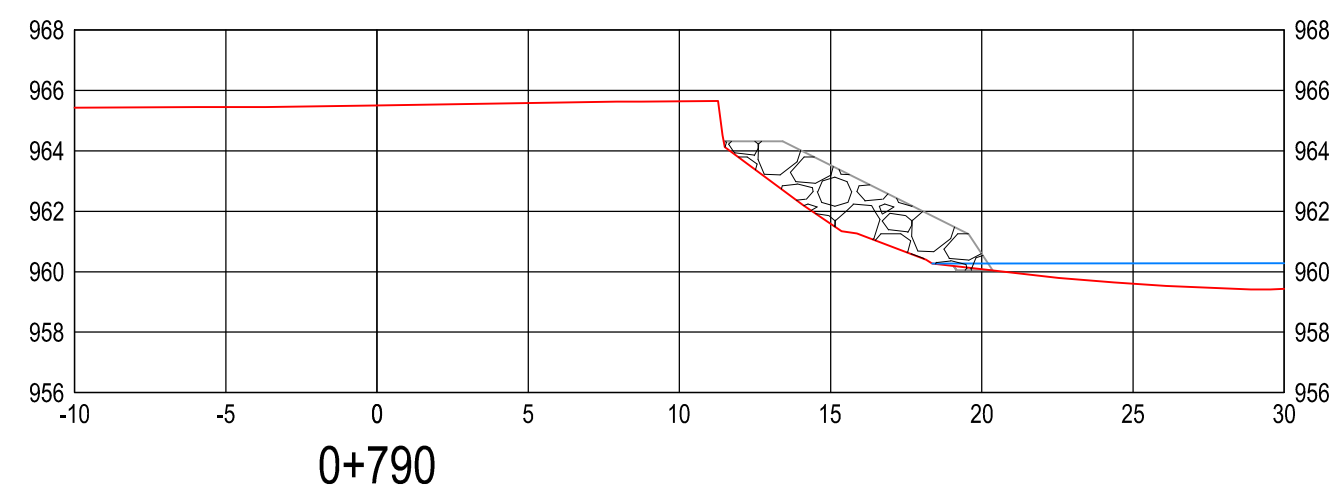
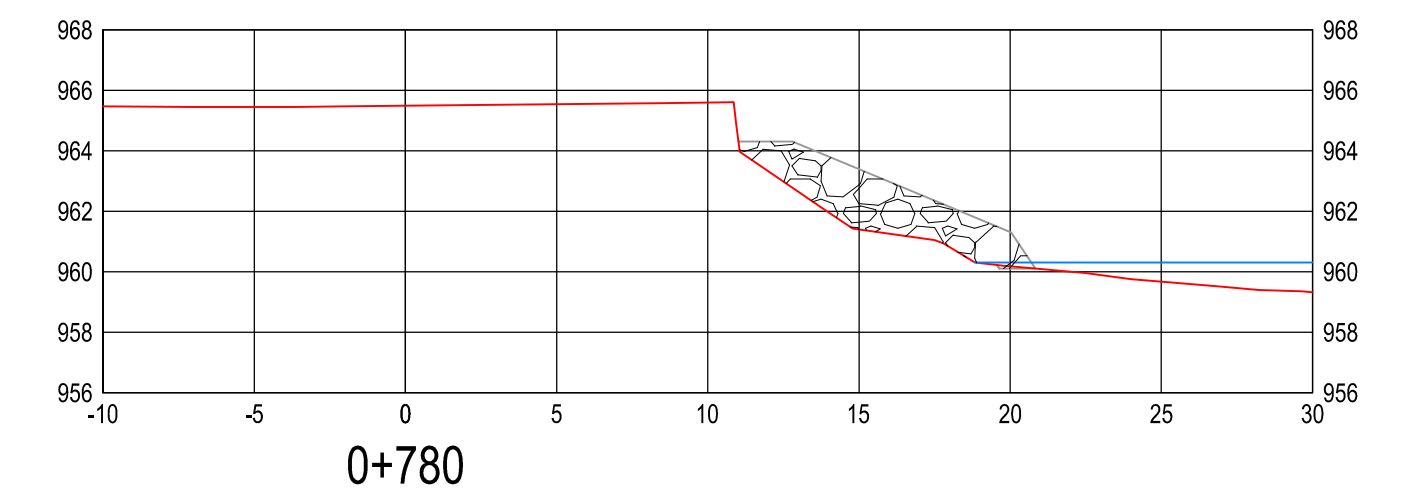
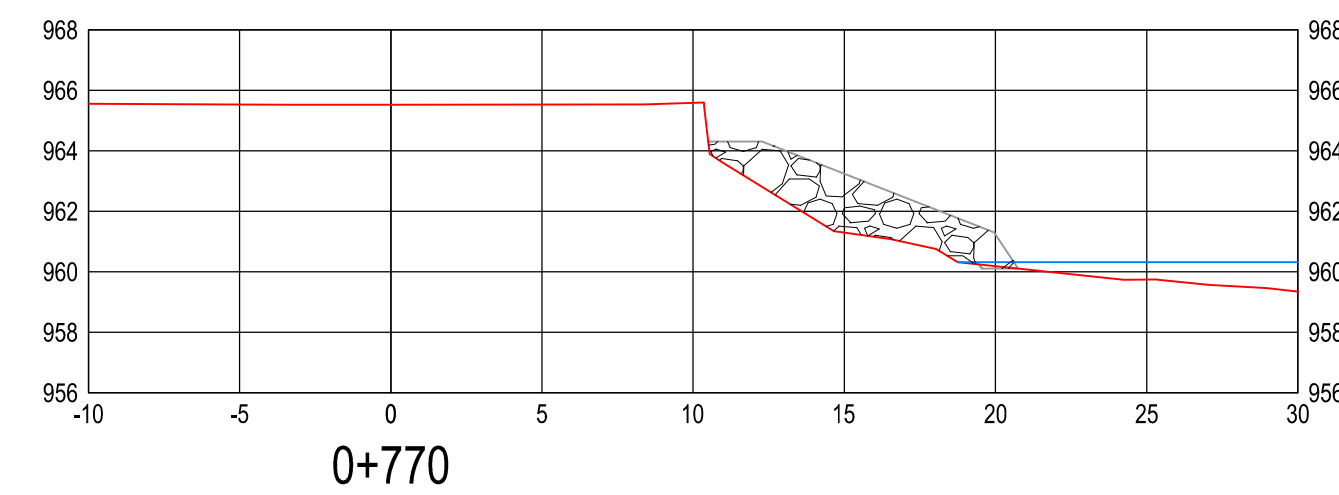
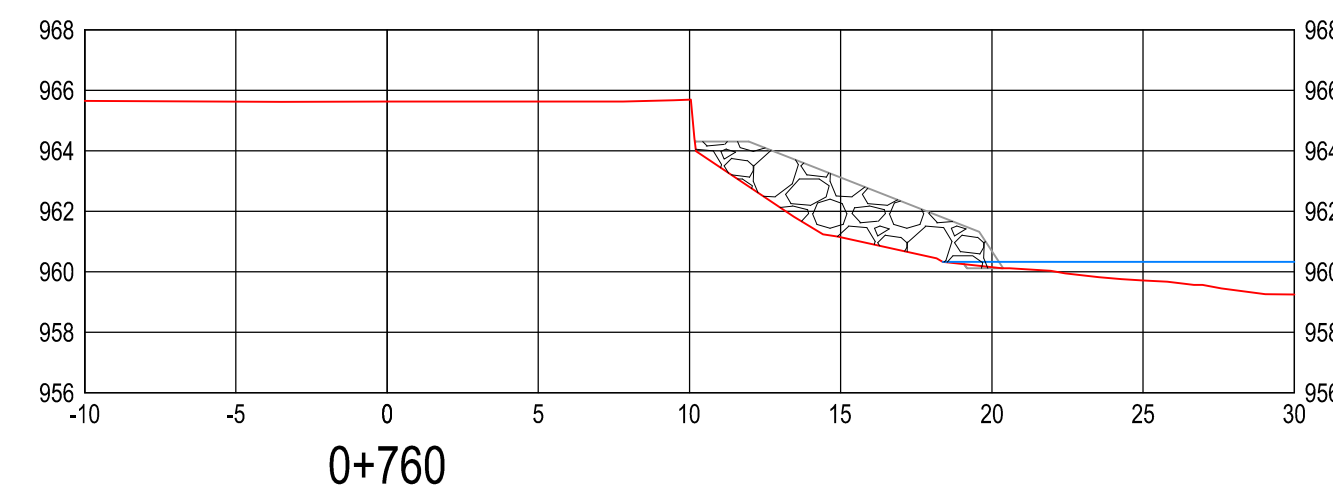
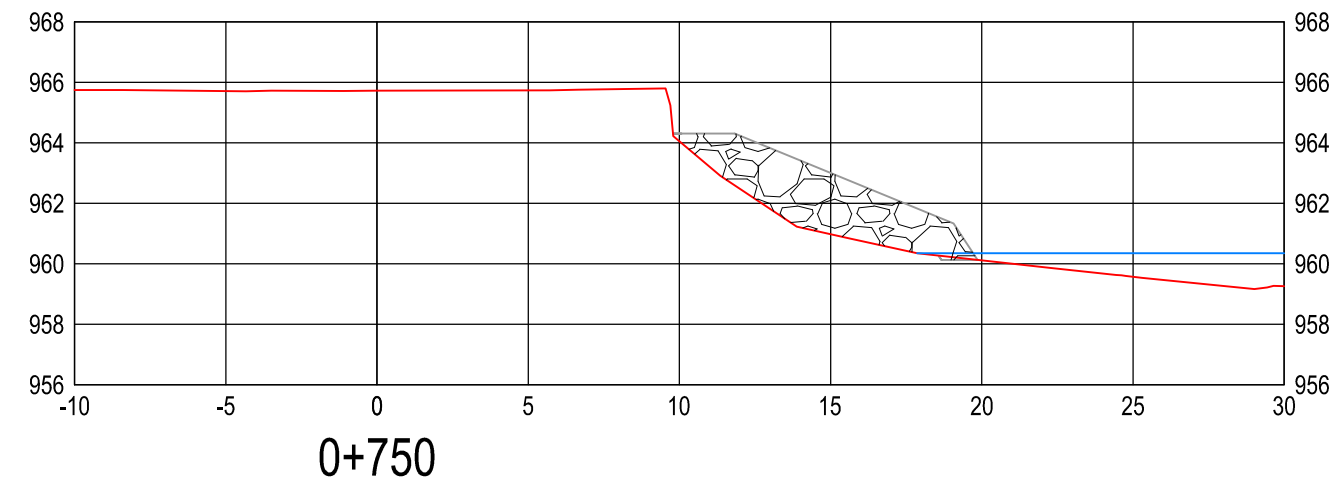
Designed: WWC	Checked: -	QC: -
Drawn: ES	DATE: 14/07/15	
Scale: 22" x 34" Sheet		

Approved Sealed

PARKS CANADA / PARCS CANADA  
 ROCKY MOUNTAIN HOUSE  
 EROSION PROTECTION  
 RIP RAP AREA B STA 0+590 - 0+740

Client Project No.	-
Client Drawing No.	-
MCSL Project No.	2511-00460-0
Drawing No.	<b>00460-008</b>
Sheet	8 of 9
Revision	0

Destroy all prints bearing previous number



ISSUED FOR TENDER

LEGEND  
 — APPROX. WATER LEVEL  
 — EXISTING GROUND

No.	Date	Revision	Dr.	Ck'd

THIS DRAWING AND DESIGN IS THE PROPERTY OF McELHANNEY CONSULTING SERVICES LTD. AND SHALL NOT BE USED, REUSED OR REPRODUCED WITHOUT THE CONSENT OF THE SAID COMPANY. McELHANNEY CONSULTING SERVICES LTD. WILL NOT BE HELD RESPONSIBLE FOR THE IMPROPER OR UNAUTHORIZED USE OF THIS DRAWING AND DESIGN. INFORMATION ON EXISTING UTILITIES MAY NOT BE COMPLETE OR ACCURATE. PRIOR TO CONSTRUCTION CONTRACTOR SHALL EXPOSE LOCATIONS OF ALL EXISTING UTILITIES AND ADVISE THE ENGINEER OF POTENTIAL CONFLICTS.



1633 First Avenue  
 Prince George BC  
 Canada V2L 2Y8  
 Tel 250 561 2229

Designed: WWC	Checked: -	QC: -
Drawn: ES	DATE: 14/07/15	
Scale: 22" x 34" Sheet		

Approved Sealed

PARKS CANADA / PARCS CANADA  
 ROCKY MOUNTAIN HOUSE  
 EROSION PROTECTION  
 RIP RAP AREA B STA 0+750 - 0+860

Client Project No	-
Client Drawing No	-
MCSL Project No.	2511-00460-0
Drawing No.	00460-009
Sheet	9 of 9
Revision	0

Destroy all prints bearing previous number