



EXISTING SITE PLAN

SCALE: 1:500



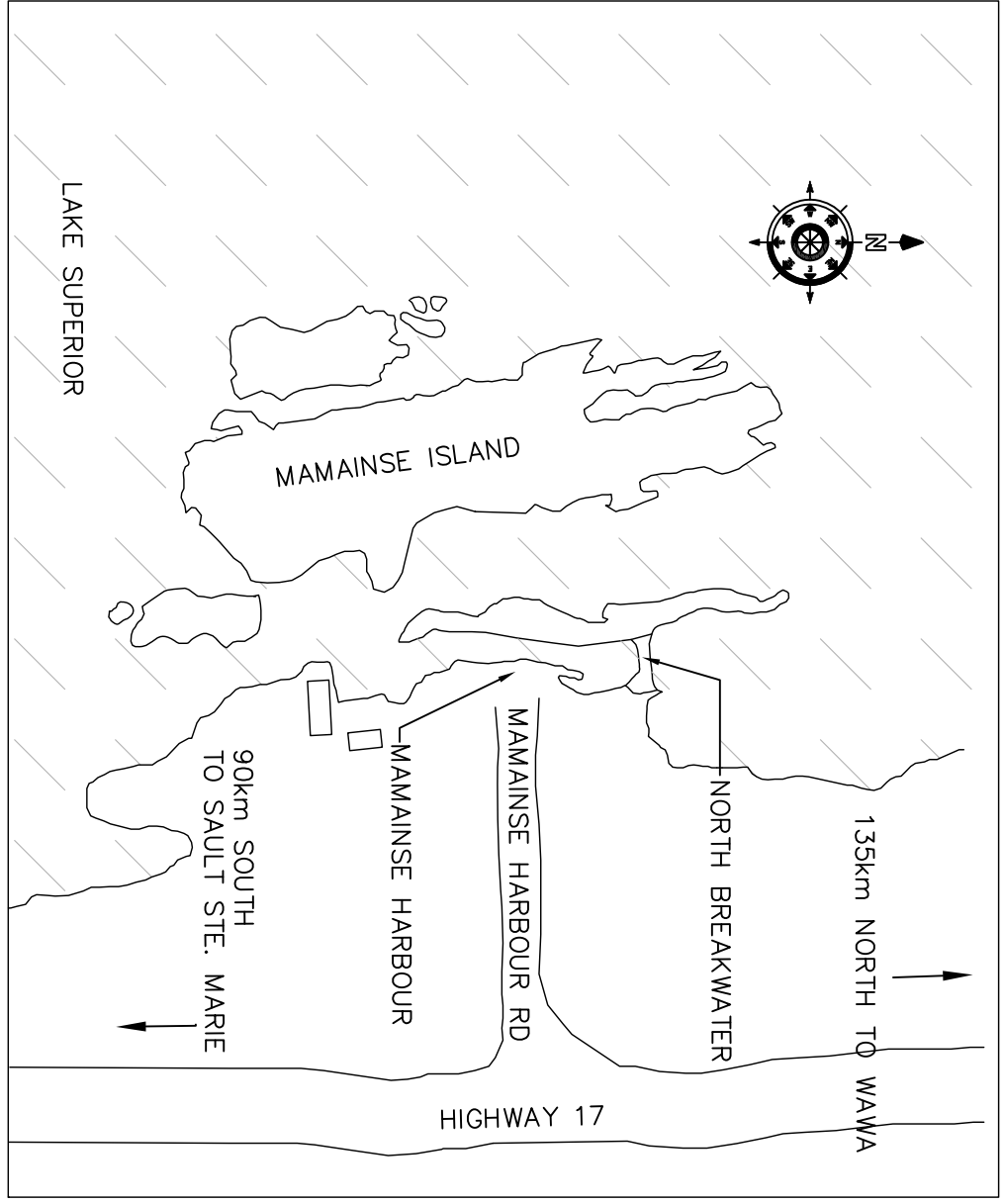
EXISTING BREAKWATER ELEV. LOOKING NORTH

SCALE: NTS




EXISTING BREAKWATER - LOOKING SOUTH

SCALE: NTS



KEYPLAN

SCALE: NTS




EXISTING BREAKWATER LOOKING WEST

SCALE: NTS



EXISTING BREAKWATER - LOOKING SOUTH

SCALE: NTS



SMALL CRAFT HARBOURS  
CENTRAL AND ARCTIC REGION

GOVERNMENT OF CANADA  
FISHERIES AND OCEANS  
GOVERNEMENT DU CANADA  
PÊCHERIES ET Océans

NOTES:

1. TOPO SURVEY AND PHOTOGRAPHS WERE TAKEN ON JULY 23 2014
2. CHART DATUM FOR LAKE SUPERIOR IS 183.2m ABOVE SEA LEVEL.
3. WATER LEVEL AT THE TIME OF SURVEY WAS 0.36 ABOVE CHART DATUM
4. ALL DIMENSIONS IN METERS UNLESS OTHERWISE NOTED.

BENCHMARK INFO  
GEODETIC SURVEY CANADA  
BRONZE TABLET SET IN CONCRETE  
FOUNDATION OF LAMPPOST  
BM No. GNS 1982 = 8516  
ELEVATION: 184.606m I.G.L.D. 1985  
(+1.406 ABOVE I.G.L.D.)

REVISIONS:

0	ISSUED FOR TENDER	2014-09-30
SCALE:	AS SHOWN	CLASS:
PROJECT:		

MAMAINSE BREAKWATER  
REPAIRS

DESCRIPTION:

EXISTING SITE PLAN

DRAWN:

R.C.S

APPROVED:

M.M.

DATE:

SEPTEMBER 2014

DATE:

SEPTEMBER 2014

LOCATION:

MAMAINSE HARBOUR  
ONTARIO

DRAWING NO.:

MA-01

LOCATOR CODE:

4697