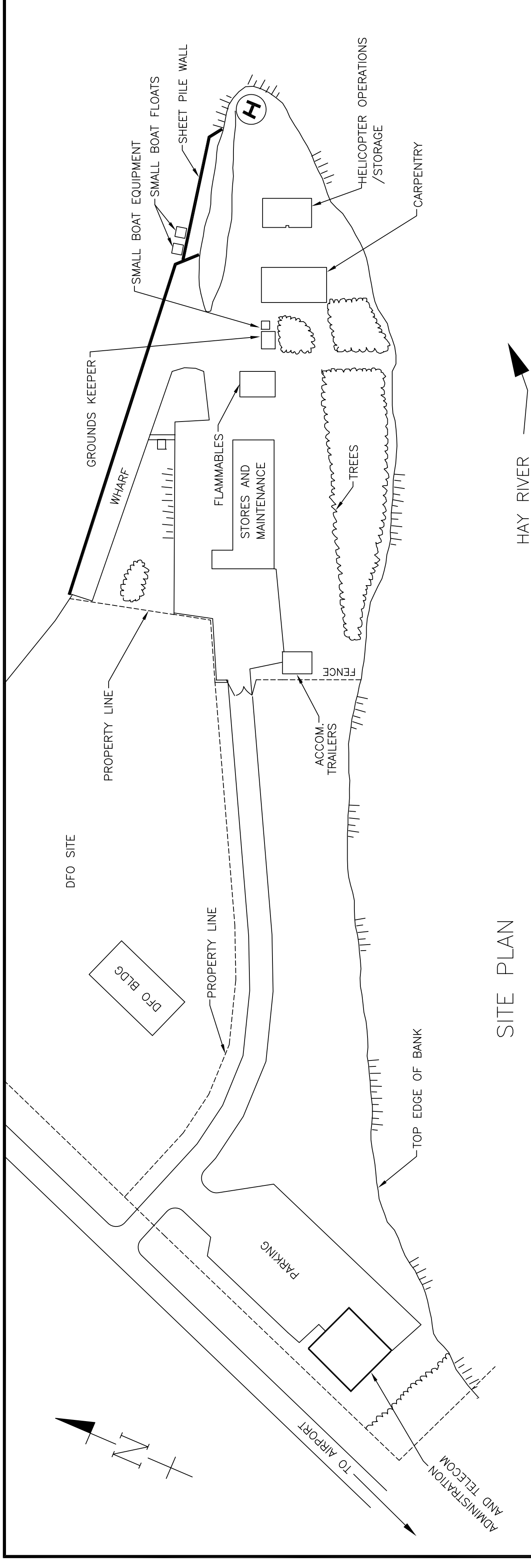
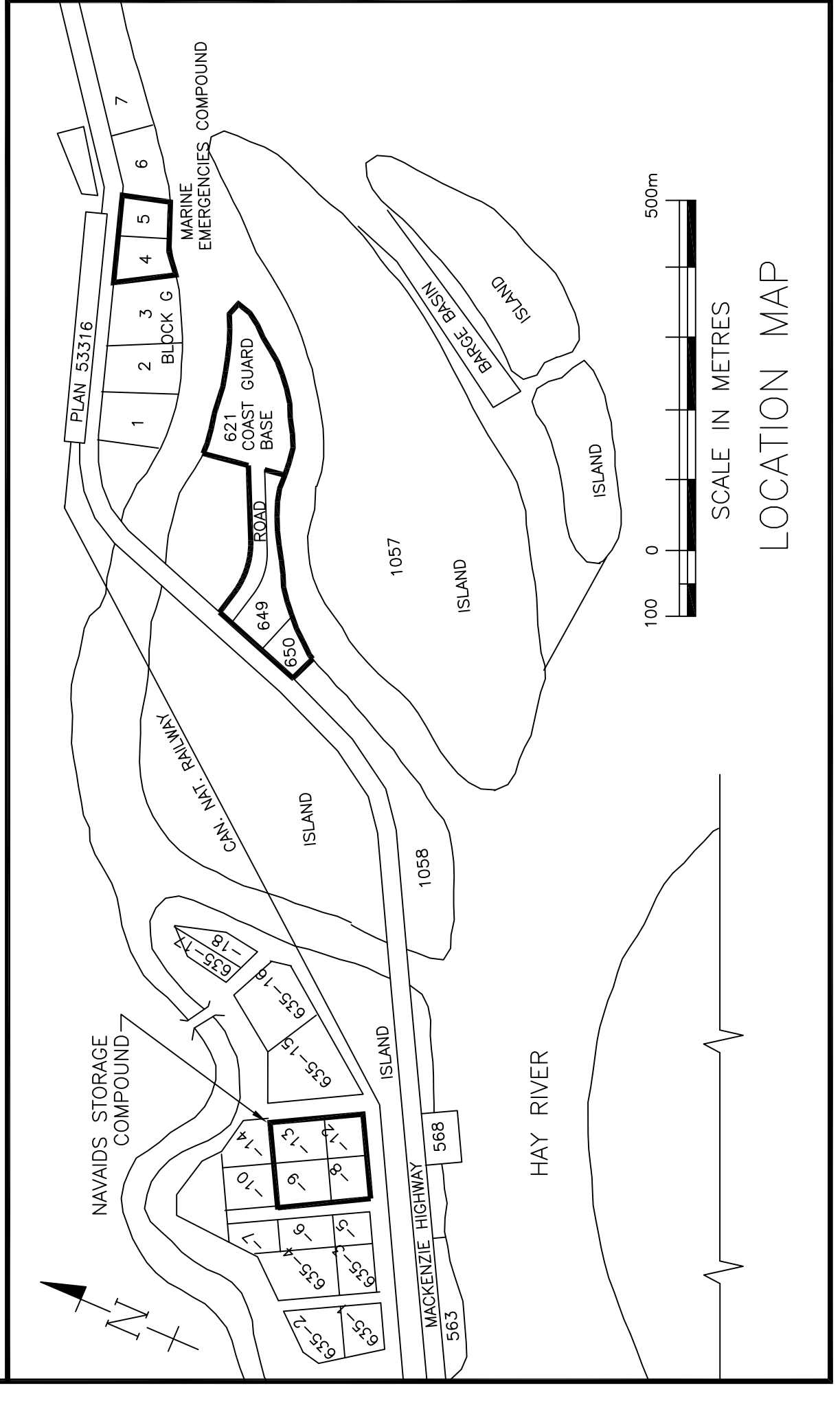


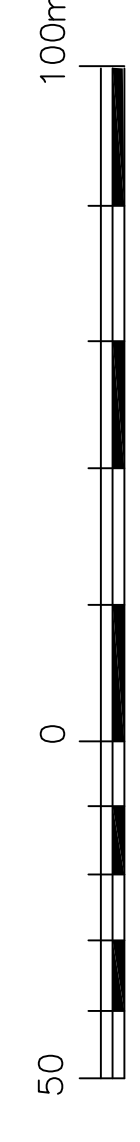
LIST OF MATERIALS LISTE DU MATERIEL				
qty quant.	item article	description description	part no. no piece	reference reference



SITE PLAN



LOCATION MAP



SCALE IN METRES

ORIGINAL ISSUE					
no. no	eco no. eco no	revision revision	date date	by par	approved approve

TELECOMMUNICATIONS AND ELECTRONICS BRANCH
DIRECTION DES TELECOMMUNICATIONS ET DE L'ELECTRONIQUE

HAY RIVER BASE
CHART 4.21
LOCATION MAP & SITE

date - date	drawn - dessine	checked - verifie	approved approve
09-16-99	S. KOSSIO	12-23-99	L. GOLDBERG
scale - echelle	reference - reference	drawing no. - no du dessin	sheet feuille
AS NOTED	A1	CM520-008-PP	1/1