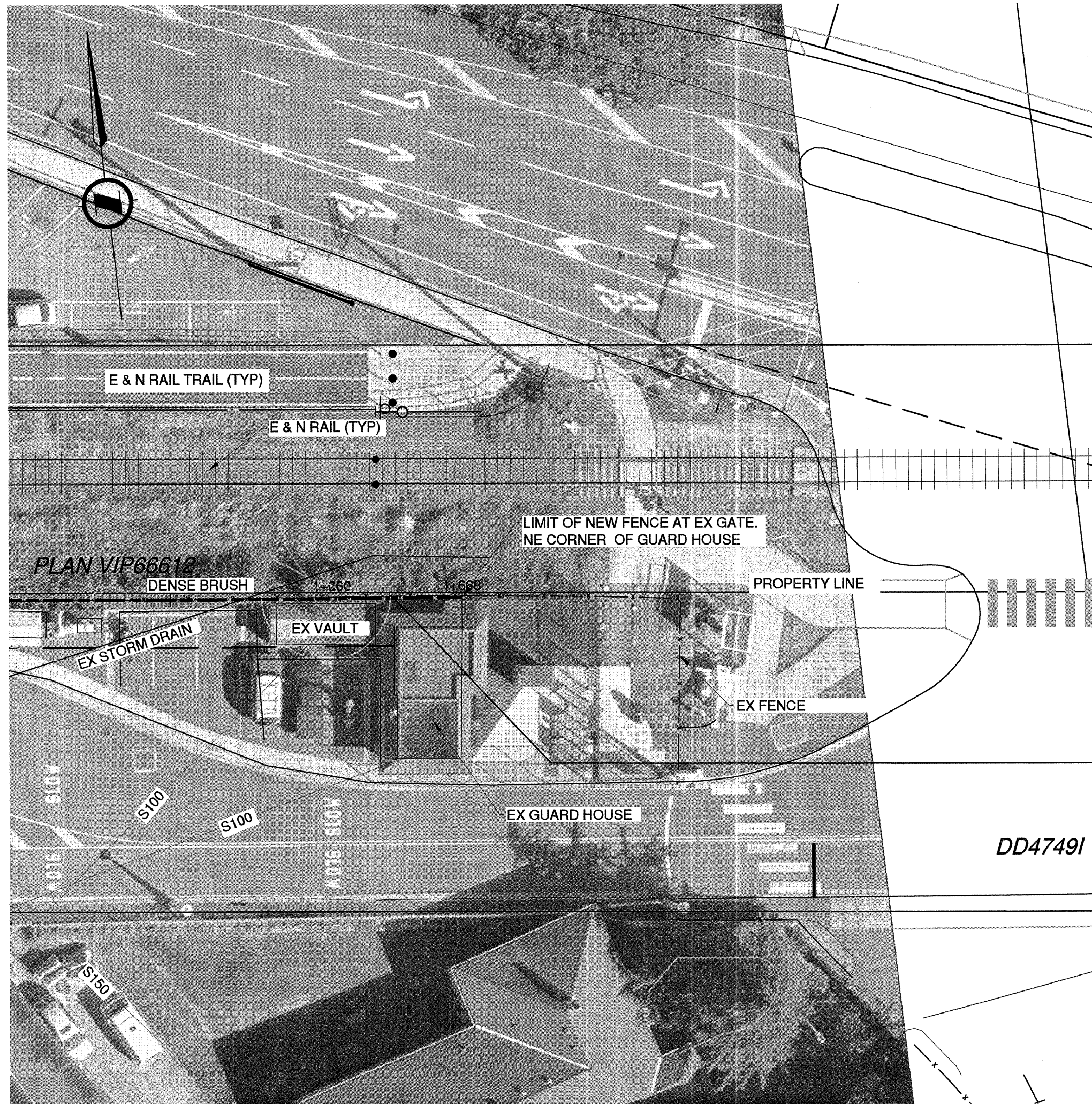
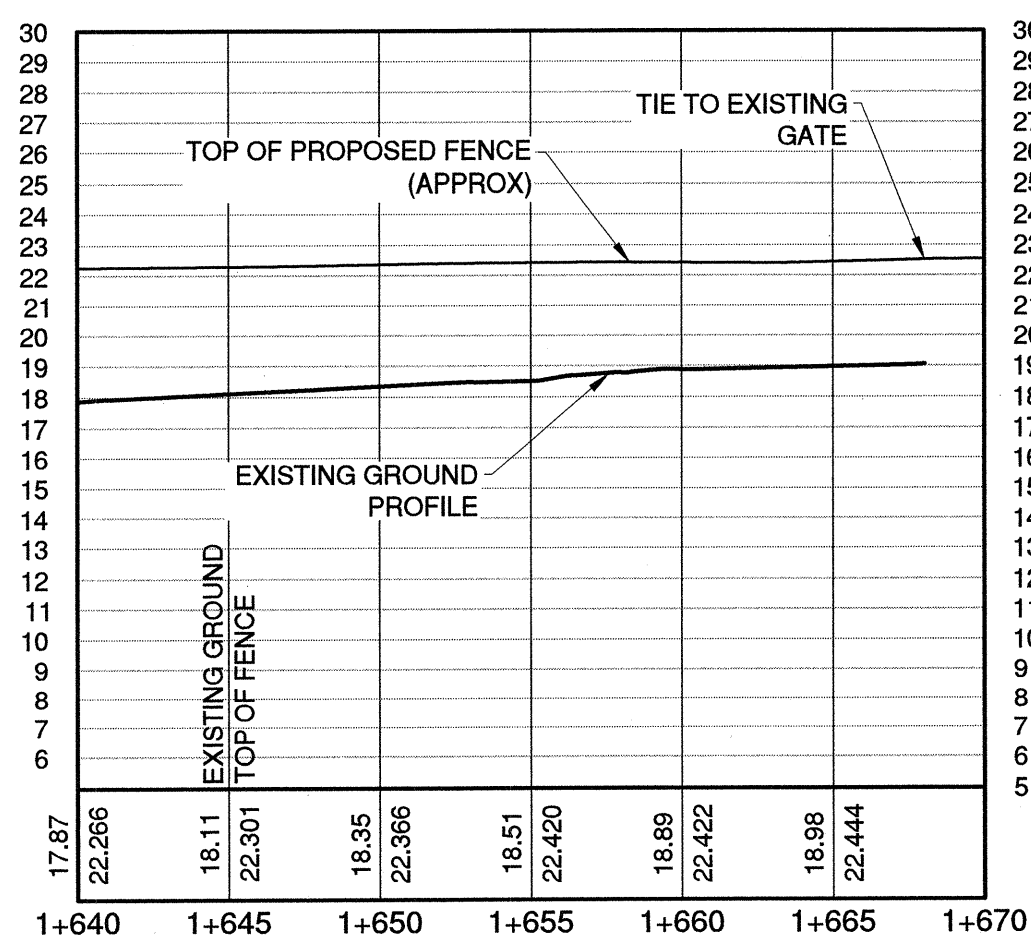


Alan Tharion
Dec 5/14

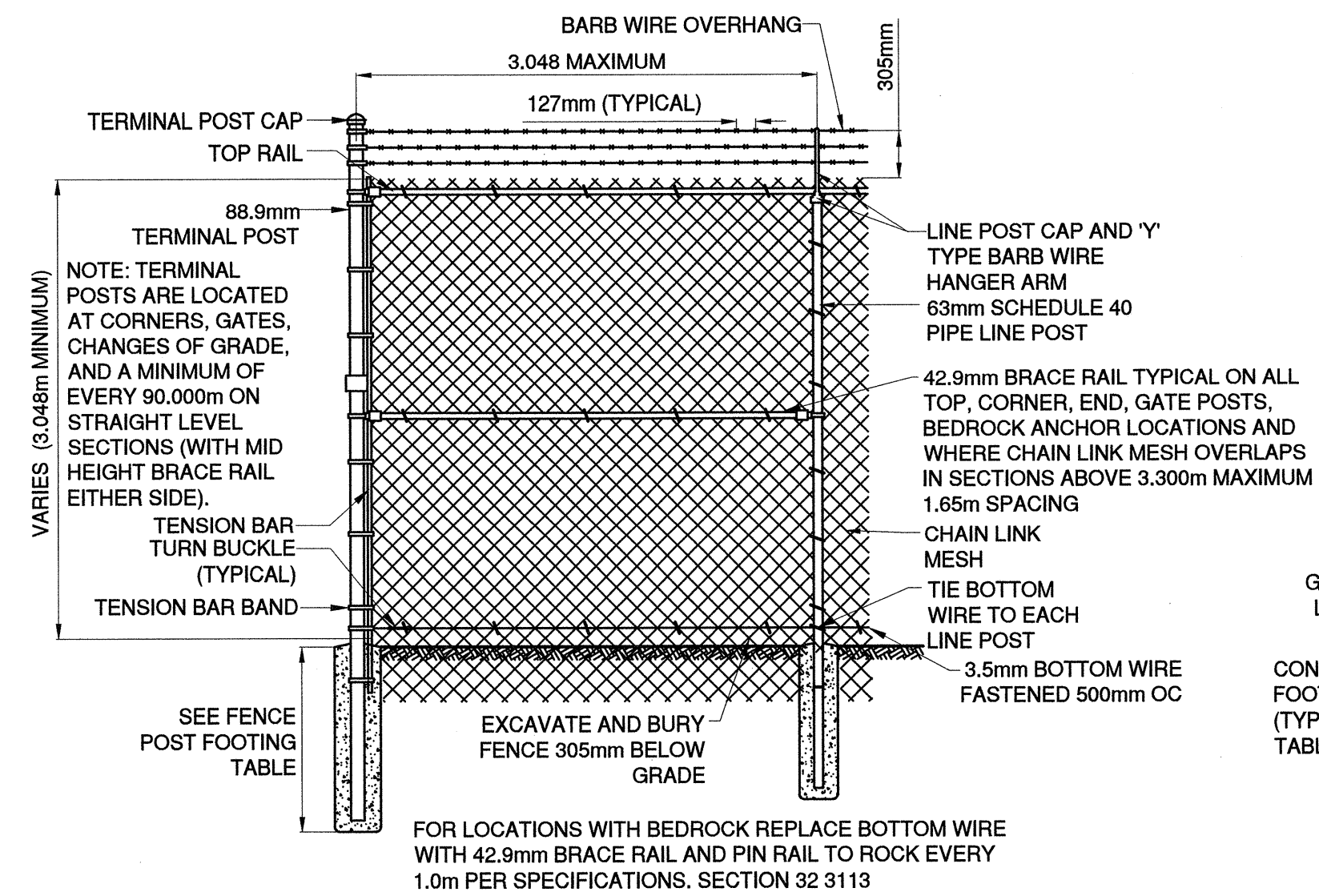


PLAN
Scale: 1:250

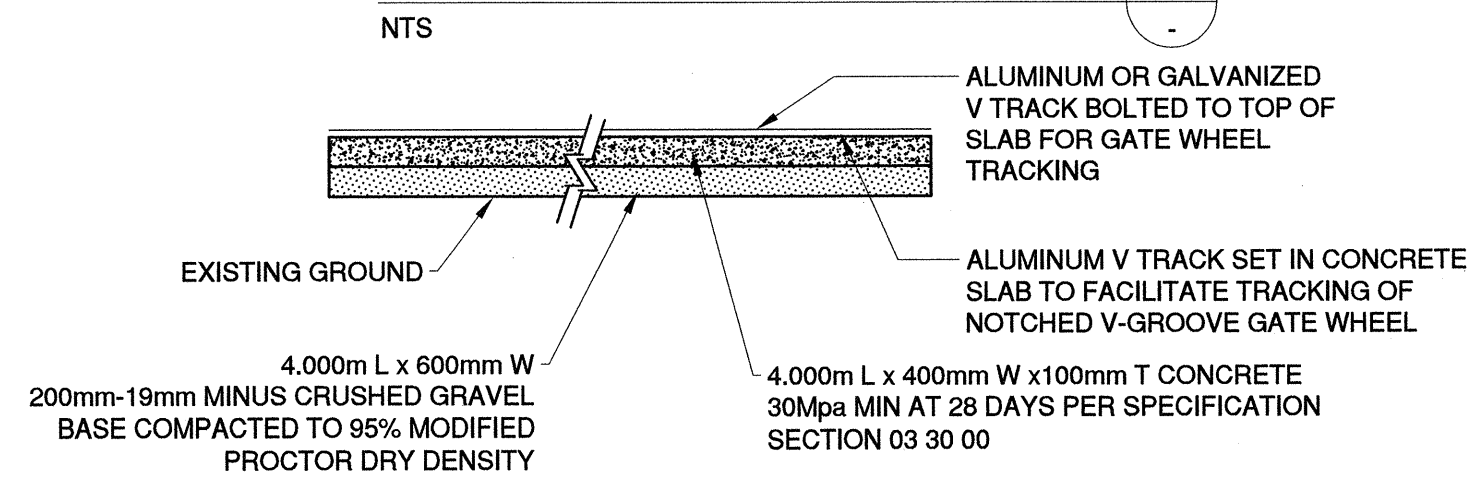


PROFILE
Scale: 1:250

STATION	MINIMUM FENCE HEIGHT
1+645.00	4.193m
1+650.00	4.019m
1+655.00	3.905m
1+660.00	3.535m
1+665.00	3.468m
1+668.04	3.467m

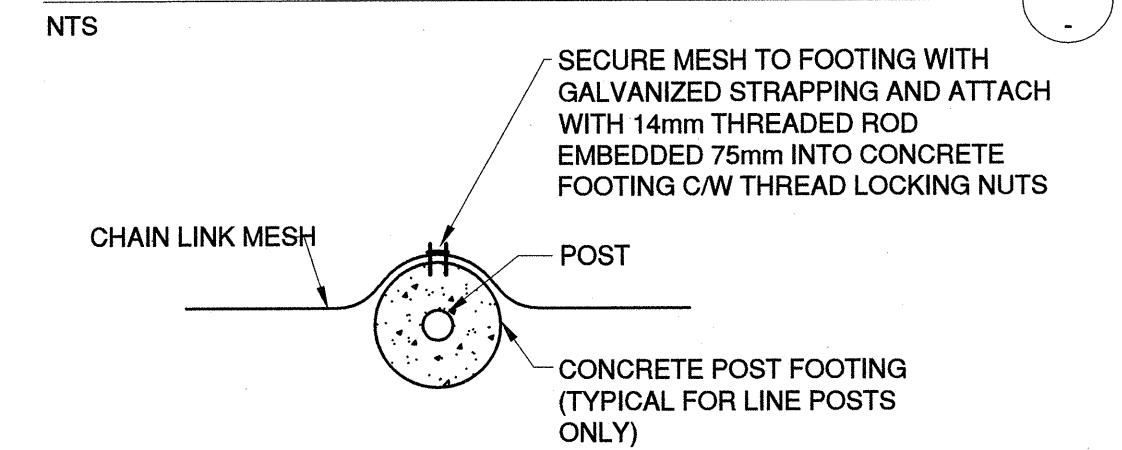


CHAIN LINK FENCE DETAIL

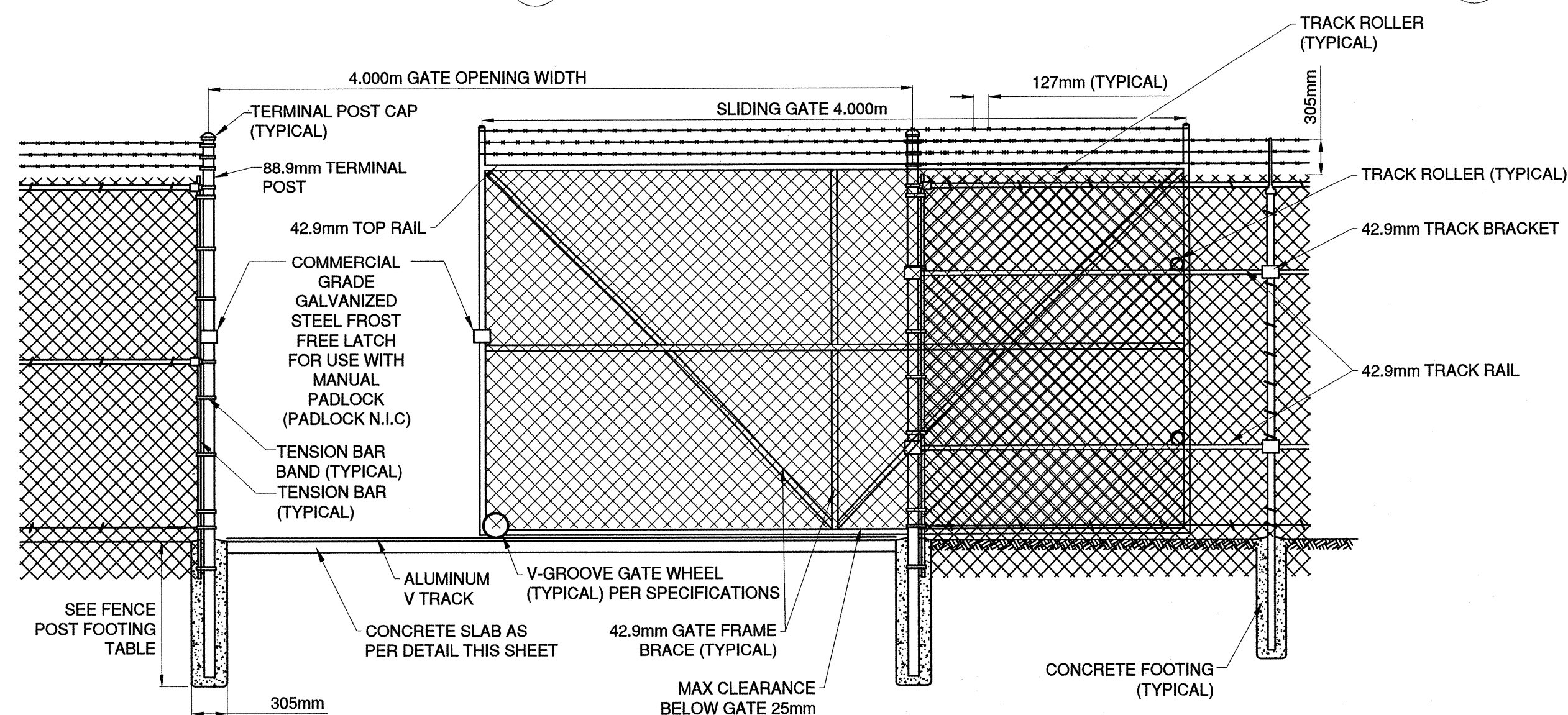


SLIDING GATE ROLLING SLAB DETAIL

CORNER POST AND BRACING DETAIL



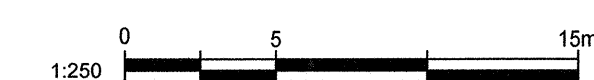
POST PLAN VIEW DETAIL -
MESH AROUND FOTTING



SLIDING GATE DETAIL

FENCE POST FOOTING TABLE		
FENCE HEIGHT	SOIL EXCAVATED	BEDROCK DRILLED
3.048m	1.200m D x 0.300m W	0.400m
4.000m	1.200m D x 0.400m W	0.500m
5.000m	1.800m D x 0.400m W	0.600m
5.800m	1.800m D x 0.400m W	0.600m

NOTE: AREA SURROUNDING FENCE POSTS IN BEDROCK DRILLED LOCATIONS TO BE FILLED LEVEL WITH TOP OF DRILL HOLE WITH NON SHRINK GROUT



0	ISSUED FOR TENDER	14/12/02
Revision/	Description/Description	Date/Date
Client/client		

GOVERNMENT SERVICES
AND PUBLIC WORKS
CANADA

Project title/Titre du projet
ESQUIMALT GRAVING DOCK
825 ADMIRALS ROAD
ESQUIMALT BC

SECURITY FENCE
REPLACEMENT

Consultant Signature Only

Designed by/Concept par
OL

Drawn by/Dessiné par
TG

PWGSC Project Manager/Administrateur de Projets TPSGC
JON SISKIA

Regional Manager, Architectural and Engineering Services
Gestionnaire régionale, Services d'architectural et de génie, TPSGC

Drawing title/Titre du dessin

PLAN AND PROFILE
STA 1+640 TO STA 1+670
AND FENCE DETAILS

Project No./No. du
projet
R.016116.105

Sheet/Feuille
C105

Revision no./
La Révision
no.
0