



**Public Works and
Government Services
Canada
Pacific Region**

**Travaux publics et
Services gouvernementaux
Canada
région du Pacifique**

**KM 742.5 - 750.3
HIGHWAY REALIGNMENT
ALASKA HIGHWAY, BC**

**ALASKA HIGHWAY
BRITISH COLUMBIA**

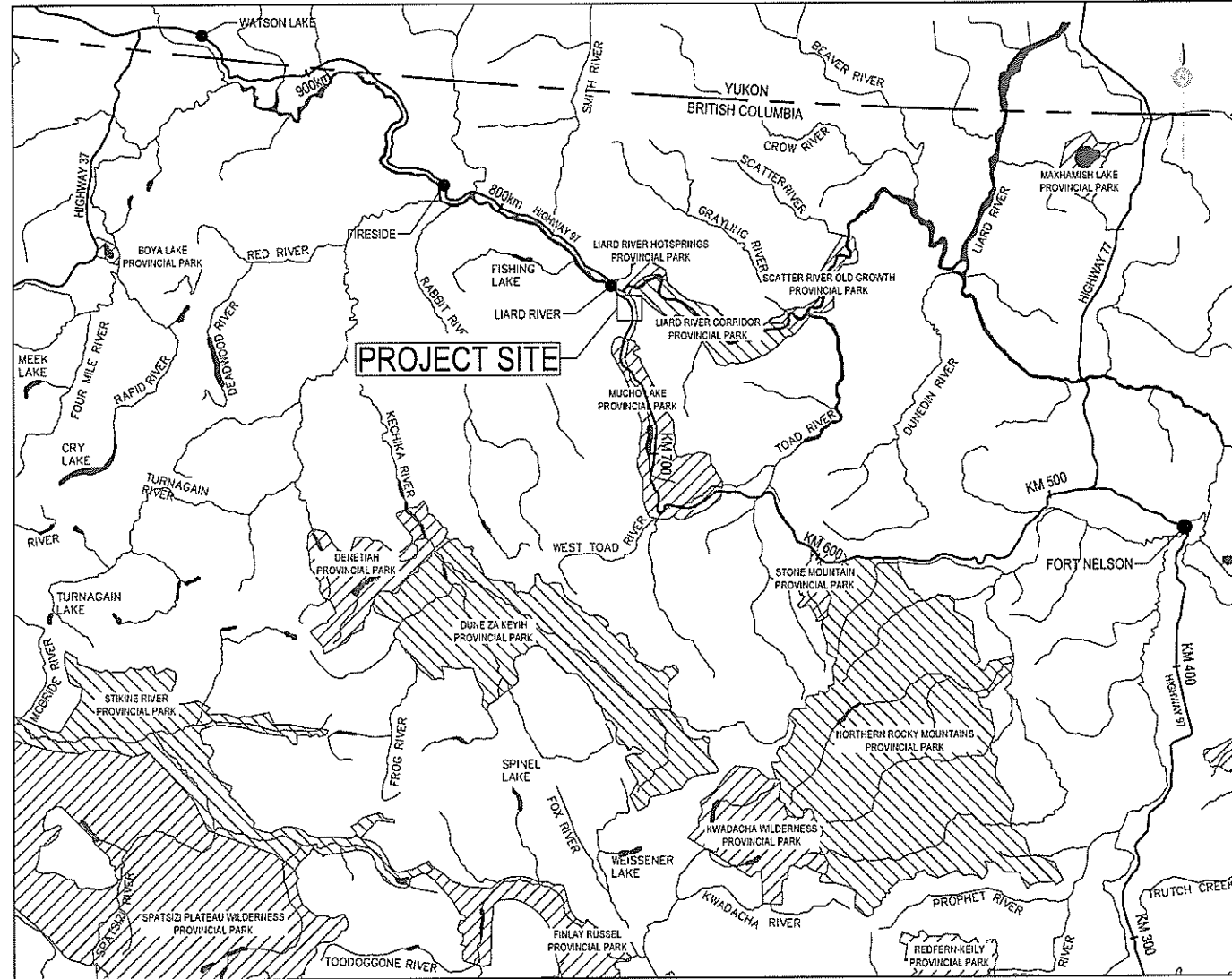


TETRA TECH EBA

PROJECT No. R.017173.801

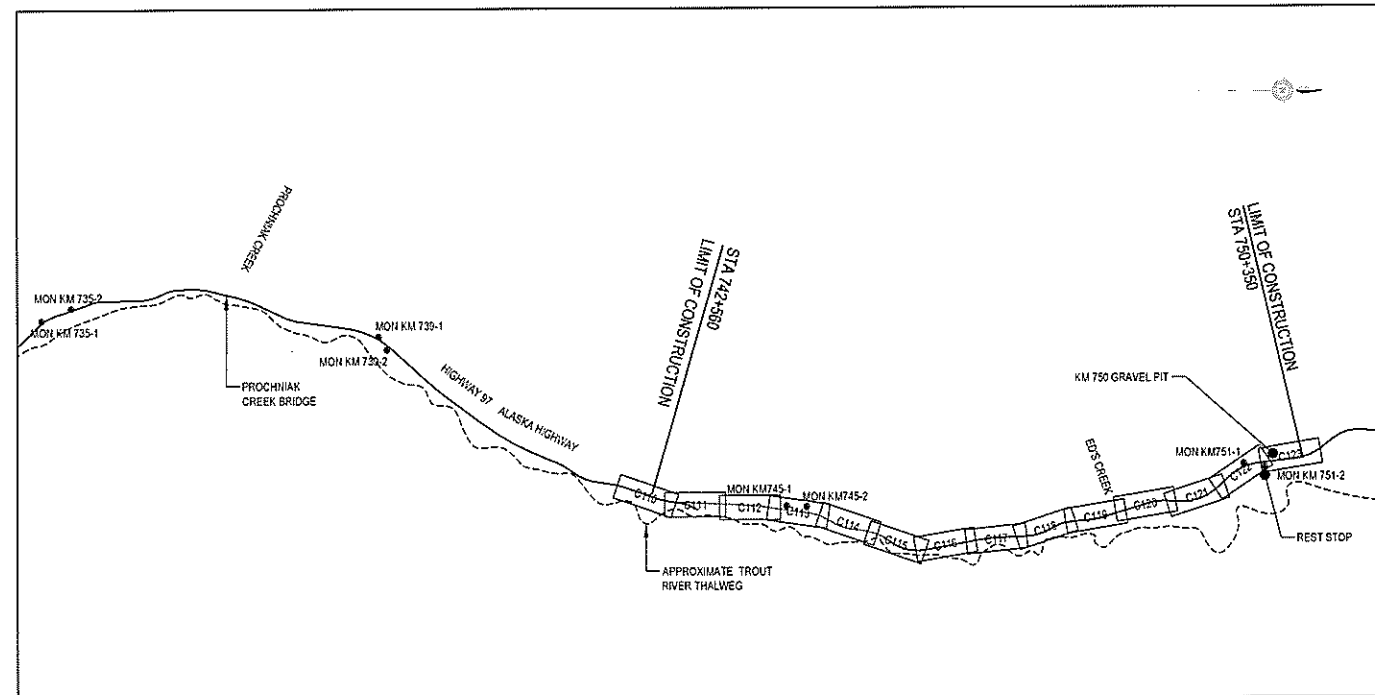
**TENDER SUBMISSION
REV. 0 - MARCH 27, 2015**

PROJECT LOCATION PLAN



SCALE: 1:1,000,000

PROJECT KEY PLAN



SCALE: 1:40,000

DRAWING INDEX

DRAWING	DESCRIPTION
C000	COVER PAGE
C001	PROJECT LOCATION PLAN, PROJECT KEY PLAN, DRAWING INDEX, SURVEY CONTROL MONUMENTS, AND LEGEND
C110 TO C123	PLAN / PROFILE
C201 TO C206	DRAINAGE AND ASSOCIATED ROAD DETAILS
C301 TO C306	TYPICAL SECTIONS
X522 TO X574	CROSS SECTIONS
XXXX TO XXXX	SUGGESTED TRAFFIC DETOUR AND CONSTRUCTION STAGING PLANS
XXXX	MASS HAUL DIAGRAM

SURVEY CONTROL MONUMENTS

POINT	NORTHING	EASTING	ELEVATION	DESCRIPTION
MON KM735-1	6568602.578	330267.344	658.712	CONTROL MONUMENT
MON KM735-2	6568645.627	330124.436	666.882	CONTROL MONUMENT
MON KM739-1	6572518.712	330462.282	611.799	CONTROL MONUMENT
MON KM739-2	6572613.669	330616.531	608.394	CONTROL MONUMENT
MON KM745-1	6571273.411	332446.769	563.552	CONTROL MONUMENT
MON KM745-2	6572608.475	332455.097	563.608	CONTROL MONUMENT
MON KM751-1	6582612.266	331970.540	563.350	CONTROL MONUMENT
MON KM751-2	6582662.531	332014.145	562.051	CONTROL MONUMENT

VERIFY MONUMENT COORDINATES PRIOR TO CONSTRUCTION

NOTES

- ELEVATIONS ARE GEODETIC AND DERIVED FROM DUAL FREQUENCY CARRIER PHASE GPS OBSERVATIONS PROCESSED USING PWSC CONTROL MONUMENTS
- COORDINATE SYSTEM UTM 18N ZONE 10
- SURVEYING PROVIDED BY: APEX SURVEYING, OCTOBER 2013 AND JULY 2014
- ADDITIONAL TOPOGRAPHIC DATA (USED IN LIMITED AREAS BEYOND TREE LINE) PREPARED BY NORTHWESTEL / YUKON ENGINEERING SERVICES - APRIL 2008
- ORTHO PHOTOS TAKEN JUNE 12, 2001

LEGEND

LINE TYPE (EXISTING)	LINE TYPE (PROPOSED)

ISSUED FOR TENDER

PUBLIC WORKS AND GOVERNMENT SERVICES CANADA



**KM 742.5 - 750.3
 HIGHWAY REALIGNMENT
 ALASKA HIGHWAY, BC**

G. WILKINS
A. NORWOOD / S. MATSUO
A. DEEPWELL
A. TAHERI
PUBLIC WORKS GOVERNMENT SERVICES CANADA

**PROJECT LOCATION PLAN,
 PROJECT KEY PLAN,
 DRAWING INDEX, SURVEY
 MONUMENTS AND LEGEND**

R.017173.801

C001

0

Q:\drawing\transmittal\31103035 - Highway Design\km 742.5-750.3\ADD\2014 04 25\Detail Design\Report\001 - PROJECT LOCATION PLAN - NORTH.dwg [C001] March 26, 2015 - 3:32:12 pm (BY: WATSON.DA.STRIM)




ISSUED FOR TENDER

- GENERAL NOTES**
- DIMENSIONS, COORDINATES, ELEVATIONS ARE SHOWN IN METRES UNLESS NOTED
 - PROFILE DRAWN AT 10x VERTICAL EXAGGERATION
 - LOCATION OF FIBRE OPTIC CABLE SUPPLIED BY NORTHWESTEL AS OF OCT 2013 AND IS APPROXIMATE. CONTRACTOR IS RESPONSIBLE FOR VERIFYING EXACT LOCATION PRIOR TO CONSTRUCTION
 - UNLESS NOTED OTHERWISE, ALL EXISTING SIGNS AND POSTS WITHIN THE LIMITS OF WORK SHALL BE REMOVED AND STOCKPILED IN A LOCATION DIRECTED BY THE DEPARTMENTAL REPRESENTATIVE. SEE TABLE DRAWING C212 FOR CULVERT LAYOUT DETAILS
 - REFER TO GEOTECHNICAL DATA REPORT FOR BOREHOLE DETAILS
 - EXTENTS OF CUT SLOPE STABILIZATION MATERIAL AND SPECIALTY EMBANKMENT TO BE VERIFIED BY DEPARTMENTAL REPRESENTATIVE DURING CONSTRUCTION



PROFILE
 TOP OF EX. BST _____
 TOP OF PROP. BST _____
 SUPERELEVATION
 RIGHT HAND SIDE _____
 LEFT HAND SIDE _____

DESIGN SPEED 100 km/h



0	ORIGINAL TENDER SUBMISSION	15/01/27
---	----------------------------	----------

PUBLIC WORKS AND GOVERNMENT SERVICES CANADA



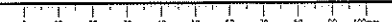
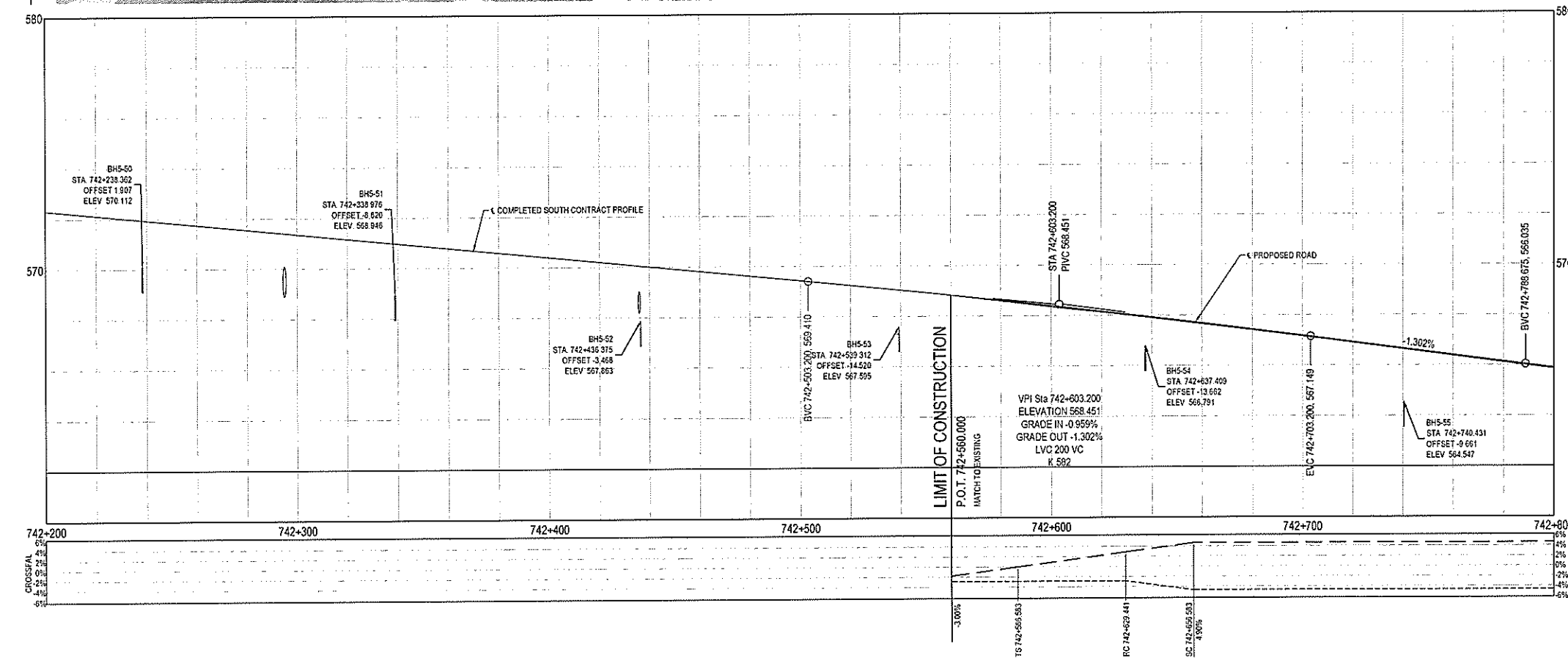

**KM 742.5 - 750.3
 HIGHWAY REALIGNMENT
 ALASKA HIGHWAY, BC**

Project Engineer: **G. WILKINS**
 Design Author: **A. MORWOOD / S. MATSUDA**
 Design Checker: **A. DEERWELL**
 Project Manager: **A. TAHERI**

PUBLIC WORKS GOVERNMENT SERVICES CANADA

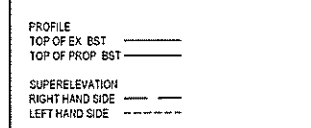
**PLAN / PROFILE
 STA 742+200 TO 742+800**

R.017173.801	C110	0
--------------	------	---

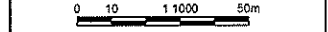


ISSUED FOR TENDER

- GENERAL NOTES**
1. DIMENSIONS, COORDINATES, ELEVATIONS ARE SHOWN IN METRES UNLESS NOTED
 2. PROFILE DRAWN AT 10x VERTICAL EXAGGERATION
 3. LOCATION OF FIBRE OPTIC CABLE SUPPLIED BY NORTHWESTEL AS OF OCT 2013 AND IS APPROXIMATE. CONTRACTOR IS RESPONSIBLE FOR VERIFYING EXACT LOCATION PRIOR TO CONSTRUCTION
 4. UNLESS NOTED OTHERWISE, ALL EXISTING SIGNS AND POSTS WITHIN THE LIMITS OF WORK SHALL BE REMOVED AND STOCKPILED IN A LOCATION DIRECTED BY THE DEPARTMENTAL REPRESENTATIVE
 5. SEE TABLE DRAWING C212 FOR CULVERT LAYOUT DETAILS
 6. REFER TO GEOTECHNICAL DATA REPORT FOR BOREHOLE DETAILS
 7. EXTENTS OF CUT SLOPE STABILIZATION MATERIAL AND SPECIALTY EMBANKMENT TO BE VERIFIED BY DEPARTMENTAL REPRESENTATIVE DURING CONSTRUCTION

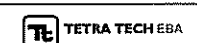


DESIGN SPEED 100 km/h



0	ORIGINAL TENDER SUBMISSION	13/03/17

PUBLIC WORKS AND GOVERNMENT SERVICES CANADA



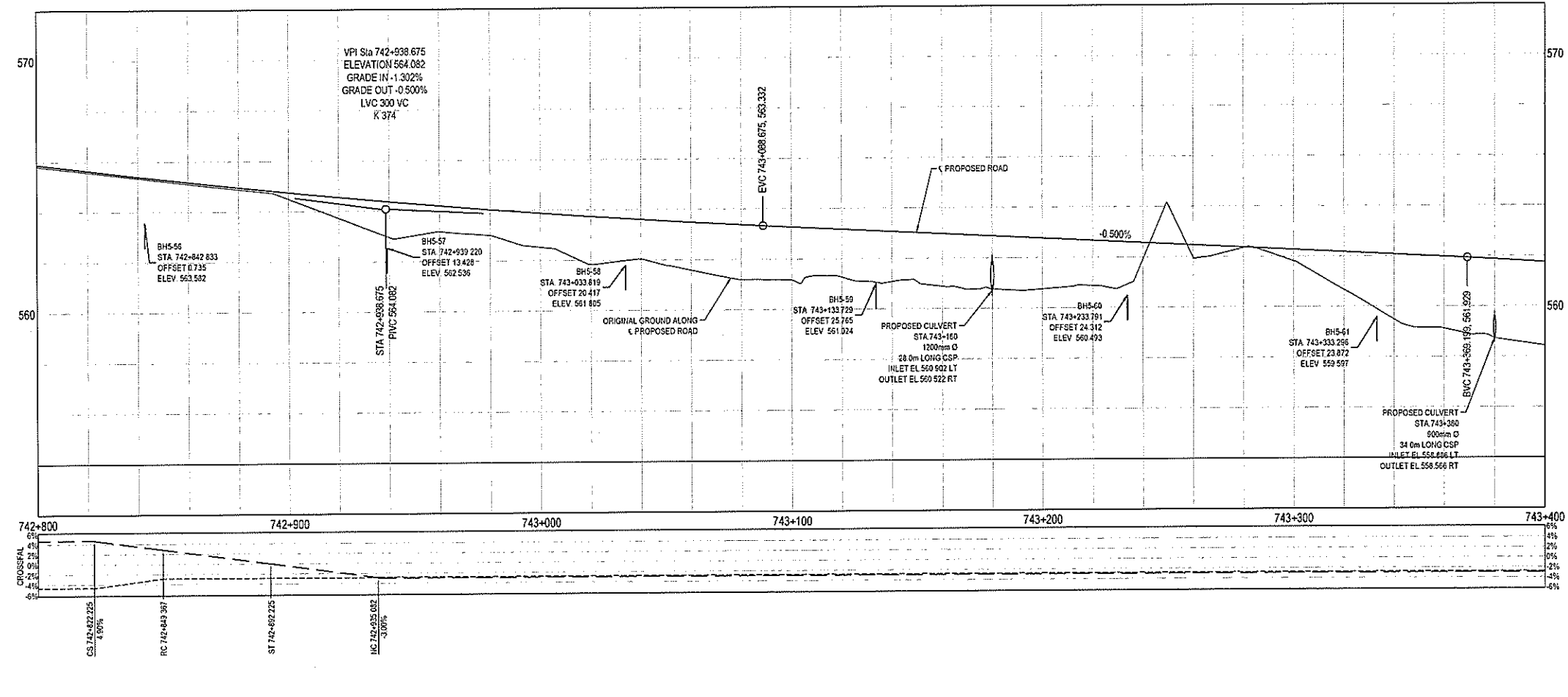

KM 742.5 - 750.3 HIGHWAY REALIGNMENT ALASKA HIGHWAY, BC

Contract No. 15-01-0101-01
 G. WILKINS
 A. MORWOOD / S. MATSUDA
 A. DEEPWELL
 A. TANERI

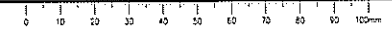
PUBLIC WORKS GOVERNMENT SERVICES CANADA

PLAN / PROFILE
 STA 742+800 TO 743+400

R.017173.801	C111	0
--------------	------	---



C:\temp\2387596110 - C121\RU111 PLAN PROFILES-NORTH.dwg [C11] March 26, 2015 - 3:39:52 pm BY: MATSUDA, STANJ



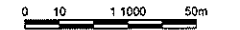
ISSUED FOR TENDER

- GENERAL NOTES
- 1 DIMENSIONS, COORDINATES, ELEVATIONS ARE SHOWN IN METRES UNLESS NOTED
 - 2 PROFILE DRAWN AT 10x VERTICAL EXAGGERATION
 - 3 LOCATION OF FIBRE OPTIC CABLE SUPPLIED BY NORTHWESTLAS OF OCT 2013 AND IS APPROXIMATE. CONTRACTOR IS RESPONSIBLE FOR VERIFYING EXACT LOCATION PRIOR TO CONSTRUCTION
 - 4 UNLESS NOTED OTHERWISE, ALL EXISTING SIGNS AND POSTS WITHIN THE LIMITS OF WORK SHALL BE REMOVED AND STOCKPILED IN A LOCATION DIRECTED BY THE DEPARTMENTAL REPRESENTATIVE. SEE TABLE DRAWING C212 FOR CULVERT LAYOUT DETAILS
 - 5 REFER TO GEOTECHNICAL DATA REPORT FOR BOREHOLE DETAILS
 - 6 EXTENTS OF CUT SLOPE STABILIZATION MATERIAL AND SPECIALTY EMBANKMENT TO BE VERIFIED BY DEPARTMENTAL REPRESENTATIVE DURING CONSTRUCTION



PROFILE
TOP OF EX. BST ———
TOP OF PROP. BST - - - -
SUPERELEVATION
RIGHT HAND SIDE ———
LEFT HAND SIDE - - - -

DESIGN SPEED 100 km/h



NO.	DESCRIPTION	DATE
0	ORIGINAL TENDER SUBMISSION	15/03/27

PUBLIC WORKS AND GOVERNMENT SERVICES CANADA



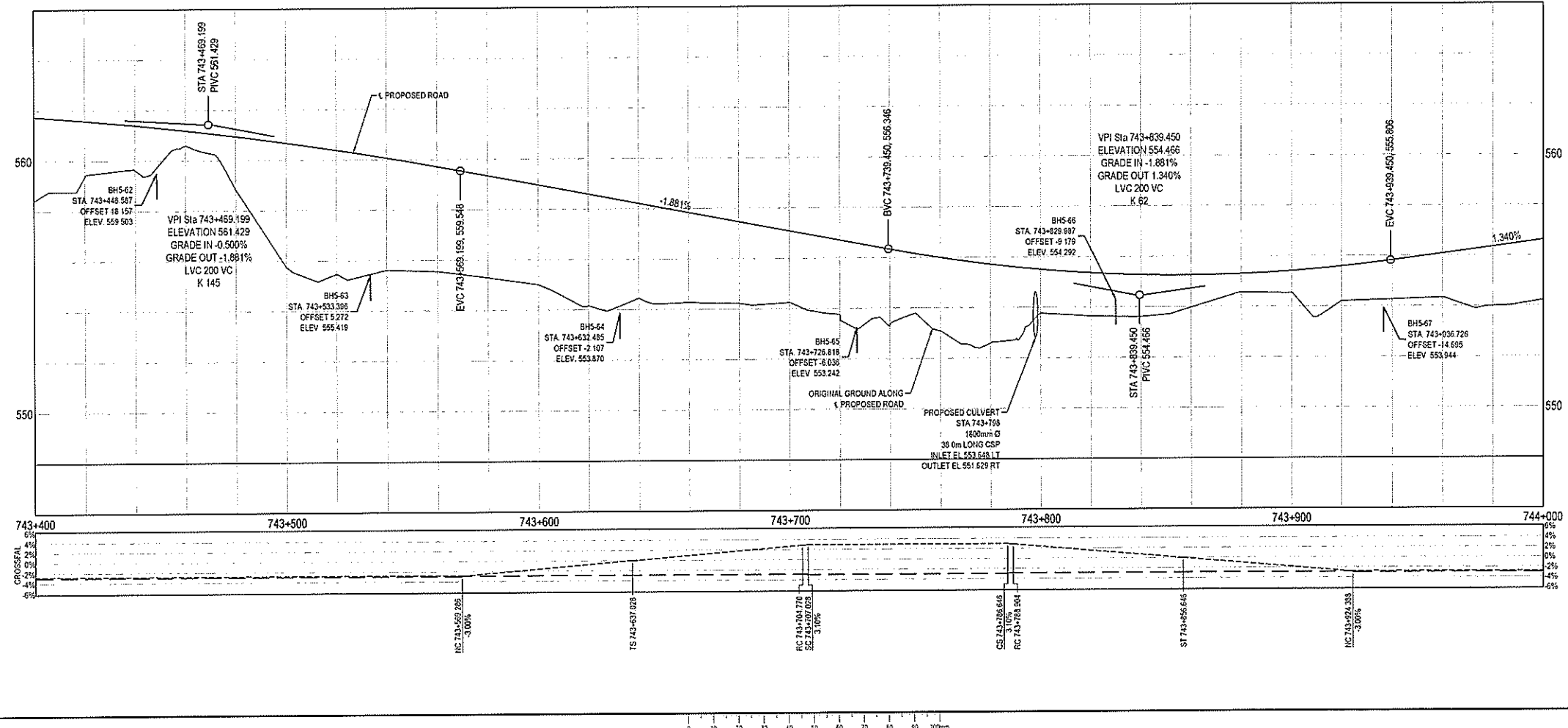
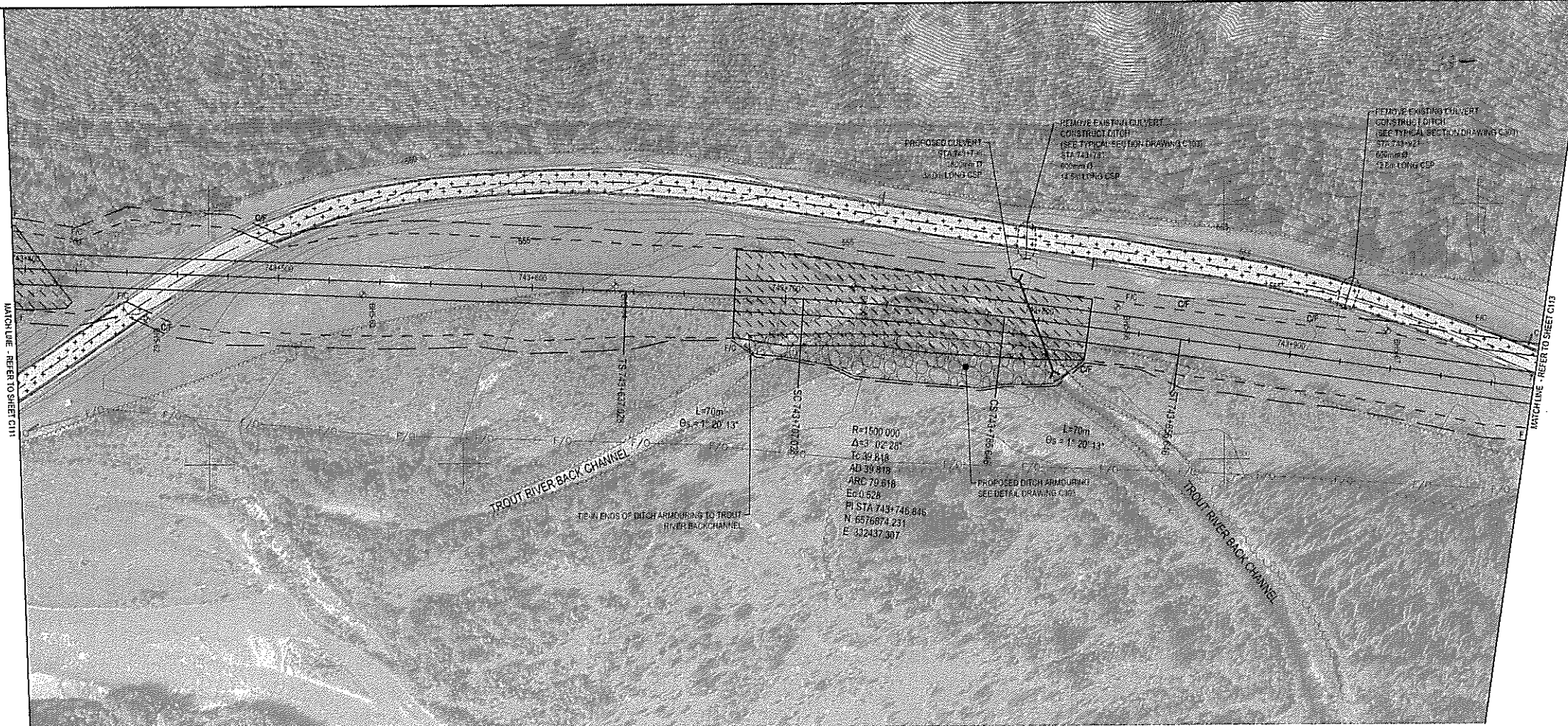
KM 742.5 - 750.3
HIGHWAY REALIGNMENT
ALASKA HIGHWAY, BC

Project Manager: G. WILKINS
Project Engineer: A. HORTHOOD / S. MATSUDA
Town Engineer: A. DEEPWELL
Road Design: A. TAHERI


PUBLIC WORKS GOVERNMENT SERVICES CANADA

PLAN / PROFILE
STA 743+400 TO 744+000

R.017173.801	C112	0
--------------	------	---



C:\temp\230-750C110 - C112\RUH11 PLAN PROFILES-NORTH.dwg [C112] March 26, 2015 - 3:42:26 pm (BY: MATSUDA, STAN)



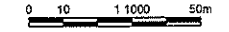
ISSUED FOR TENDER

- GENERAL NOTES**
- 1 DIMENSIONS, COORDINATES, ELEVATIONS ARE SHOWN IN METRES UNLESS NOTED
 - 2 PROFILE DRAWN AT 10x VERTICAL EXAGGERATION
 - 3 LOCATION OF FIBRE OPTIC CABLE SUPPLIED BY NORTHWESTEL AS OF OCT. 2013 AND IS APPROXIMATE. CONTRACTOR IS RESPONSIBLE FOR VERIFYING EXACT LOCATION PRIOR TO CONSTRUCTION
 - 4 UNLESS NOTED OTHERWISE, ALL EXISTING SIGNS AND POSTS WITHIN THE LIMITS OF WORK SHALL BE REMOVED AND STOCKPILED IN A LOCATION DIRECTED BY THE DEPARTMENTAL REPRESENTATIVE. SEE TABLE DRAWING C212 FOR CULVERT LAYOUT DETAILS
 - 5 REFER TO GEOTECHNICAL DATA REPORT FOR BOREHOLE DETAILS
 - 6 EXTENTS OF CUT SLOPE STABILIZATION MATERIAL AND SPECIALTY EMBANKMENT TO BE VERIFIED BY DEPARTMENTAL REPRESENTATIVE DURING CONSTRUCTION



PROFILE
 TOP OF EX. BST _____
 TOP OF PROP. BST _____
 SUPERELEVATION:
 RIGHT HAND SIDE _____
 LEFT HAND SIDE _____

DESIGN SPEED 100 km/h



0	DESIGN TENDER SUBMISSION	15/03/22
1	DESIGN TENDER SUBMISSION	15/03/22

PUBLIC WORKS AND GOVERNMENT SERVICES CANADA





**KM 742.5 - 750.3
 HIGHWAY REALIGNMENT
 ALASKA HIGHWAY, BC**

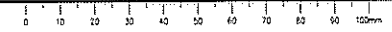
Author: G. Wilkins
 Designer: A. Greenwood / S. Matsuda
 Checker: A. Deepwell
 A. Taheri
 PUBLIC WORKS GOVERNMENT SERVICES CANADA

**PLAN / PROFILE
 STA 744+000 TO 744+600**

R.017173.801	C113	0
--------------	------	---



C:\temp\2022\750C113 - C113 PLAN PROFILE NORTH.dwg [C113] March 26, 2015 - 8:30:33 am (BY: MATSUUDA, STAN)



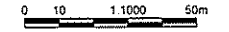
ISSUED FOR TENDER

- GENERAL NOTES
- 1 DIMENSIONS, COORDINATES, ELEVATIONS ARE SHOWN IN METRES UNLESS NOTED
 - 2 PROFILE DRAWN AT 10x VERTICAL EXAGGERATION
 - 3 LOCATION OF FIBRE OPTIC CABLE SUPPLIED BY NORTHWESTEL AS OF OCT. 2013 AND IS APPROXIMATE. CONTRACTOR IS RESPONSIBLE FOR VERIFYING EXACT LOCATION PRIOR TO CONSTRUCTION
 - 4 UNLESS NOTED OTHERWISE, ALL EXISTING SIGNS AND POSTS WITHIN THE LIMITS OF WORK SHALL BE REMOVED AND STOCKPILED IN A LOCATION DIRECTED BY THE DEPARTMENTAL REPRESENTATIVE
 - 5 SEE TABLE DRAWING C212 FOR CULVERT LAYOUT DETAILS
 - 6 REFER TO GEOTECHNICAL DATA REPORT FOR BOREHOLE DETAILS
 - 7 EXTENTS OF CUT SLOPE STABILIZATION MATERIAL AND SPECIALTY EMBANKMENT TO BE VERIFIED BY DEPARTMENTAL REPRESENTATIVE DURING CONSTRUCTION



PROFILE
TOP OF EX. BST _____
TOP OF PROP. BST _____
SUPERELEVATION
RIGHT HAND SIDE _____
LEFT HAND SIDE _____

DESIGN SPEED 100 km/h



0	ORIGINAL TENDER SUBMISSION	15/03/27
1		
2		
3		
4		
5		
6		
7		
8		
9		
10		

PUBLIC WORKS AND GOVERNMENT SERVICES CANADA



KM 742.5 - 750.3 HIGHWAY REALIGNMENT ALASKA HIGHWAY, BC

Project Manager
G. WILKINS

Designer
ALAN WOOD / S. MATSUDA

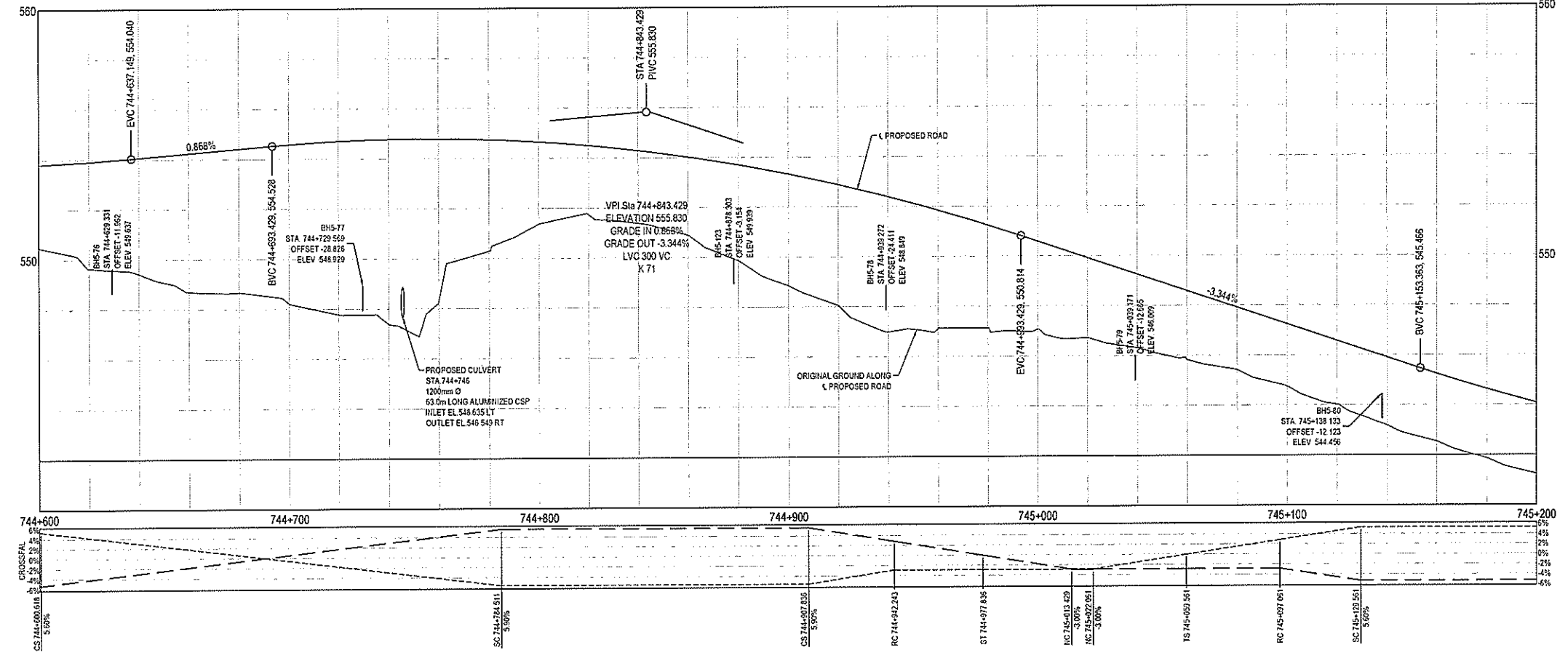
Checker
A. DEEPWELL

Project Engineer
A. TAHERI


PUBLIC WORKS GOVERNMENT SERVICES CANADA

PLAN / PROFILE
STA 744+600 TO 745+200

R.017173.801	C114	0
--------------	------	---



C:\temp\738-750C114 - C122 Run 11 PLAN PROFILES-NORTH.dwg [3114] March 26, 2015 - 8:31:00 am (BY: MATSUDA, STAN)



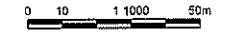
ISSUED FOR TENDER

- GENERAL NOTES**
1. DIMENSIONS, COORDINATES, ELEVATIONS ARE SHOWN IN METRES UNLESS NOTED.
 2. PROFILE DRAWN AT 10x VERTICAL EXAGGERATION.
 3. LOCATION OF FIBRE OPTIC CABLE SUPPLIED BY NORTHWESTEL AS OF OCT 2013 AND IS APPROXIMATE. CONTRACTOR IS RESPONSIBLE FOR VERIFYING EXACT LOCATION PRIOR TO CONSTRUCTION.
 4. UNLESS NOTED OTHERWISE, ALL EXISTING SIGNS AND POSTS WITHIN THE LIMITS OF WORK SHALL BE REMOVED AND STOCKPILED IN A LOCATION DIRECTED BY THE DEPARTMENTAL REPRESENTATIVE.
 5. SEE TABLE DRAWING C212 FOR CULVERT LAYOUT DETAILS.
 6. REFER TO GEOTECHNICAL DATA REPORT FOR BOREHOLE DETAILS.
 7. EXTENTS OF CUT SLOPE STABILIZATION MATERIAL AND SPECIALTY EMBANKMENT TO BE VERIFIED BY DEPARTMENTAL REPRESENTATIVE DURING CONSTRUCTION.



PROFILE
 TOP OF EX BSY _____
 TOP OF PROP BSY _____
 SUPERELEVATION:
 RIGHT HAND SIDE _____
 LEFT HAND SIDE _____

DESIGN SPEED 100 km/h



0	ORIGINAL TENDER SUBMISSION	15/03/27
1	REVISED TENDER SUBMISSION	
2	REVISED TENDER SUBMISSION	
3	REVISED TENDER SUBMISSION	
4	REVISED TENDER SUBMISSION	
5	REVISED TENDER SUBMISSION	
6	REVISED TENDER SUBMISSION	
7	REVISED TENDER SUBMISSION	
8	REVISED TENDER SUBMISSION	
9	REVISED TENDER SUBMISSION	

PUBLIC WORKS AND GOVERNMENT SERVICES CANADA



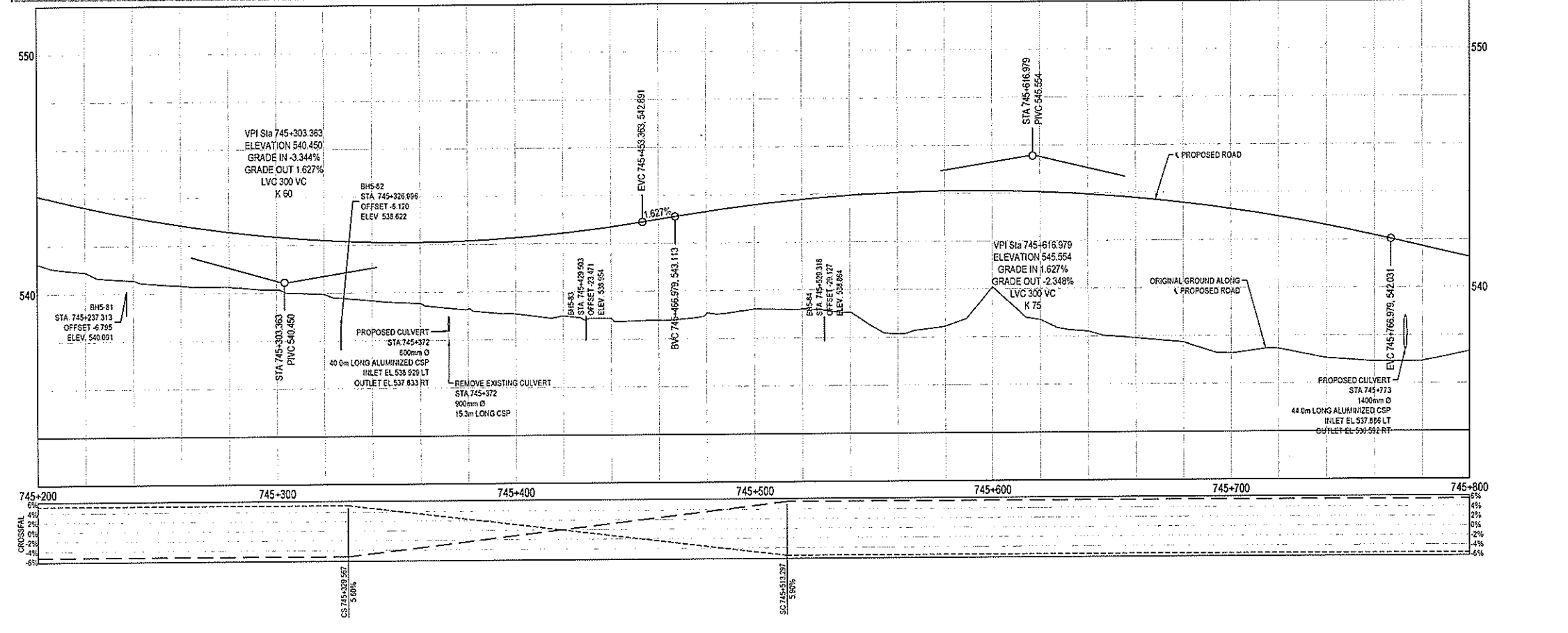

**KM 742.5 - 750.3
 HIGHWAY REALIGNMENT
 ALASKA HIGHWAY, BC**

G. WILKINS
 PROJECT MANAGER
A. HORWOOD / S. MATSUDA
 PROJECT ENGINEER
A. DEERPWELL
 PROJECT ENGINEER
A. TAHERI
 PROJECT ENGINEER

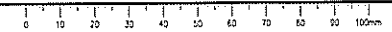
PUBLIC WORKS GOVERNMENT SERVICES CANADA

**PLAN / PROFILE
 STA 745+200 TO 745+800**

Project No.	Draw No.	Sheet No.
R.017173.801	C115	0



C:\pwworking\257590110 - C113\RUN 11 PLAN PROFILES-NORTH.dwg [C115] March 26, 2015 - 8:31:21 am (BY: MATSUDA, STAN)



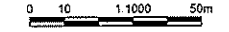
ISSUED FOR TENDER

- GENERAL NOTES**
1. DIMENSIONS, COORDINATES, ELEVATIONS ARE SHOWN IN METRES UNLESS NOTED
 2. PROFILE DRAWN AT 10x VERTICAL EXAGGERATION
 3. LOCATION OF FIBRE OPTIC CABLE SUPPLIED BY NORTHWESTEL AS OF OCT 2013 AND IS APPROXIMATE. CONTRACTOR IS RESPONSIBLE FOR VERIFYING EXACT LOCATION PRIOR TO CONSTRUCTION
 4. UNLESS NOTED OTHERWISE, ALL EXISTING SIGNS AND POSTS WITHIN THE LIMITS OF WORK SHALL BE REMOVED AND STOCKPILED IN A LOCATION DIRECTED BY THE DEPARTMENTAL REPRESENTATIVE. SEE TABLE DRAWING C212 FOR CULVERT LAYOUT DETAILS
 5. REFER TO GEOTECHNICAL DATA REPORT FOR BOREHOLE DETAILS
 6. EXTENTS OF CUT SLOPE STABILIZATION MATERIAL AND SPECIALTY EMBANKMENT TO BE VERIFIED BY DEPARTMENTAL REPRESENTATIVE DURING CONSTRUCTION



PROFILE
 TOP OF EX. BST
 TOP OF PROP. BST
 SUPERELEVATION
 RIGHT HAND SIDE
 LEFT HAND SIDE

DESIGN SPEED 100 km/h



0	ORIGINAL TENDER SUBMISSION	15/03/27
1	REVISED SUBMISSION	

PUBLIC WORKS AND GOVERNMENT SERVICES CANADA



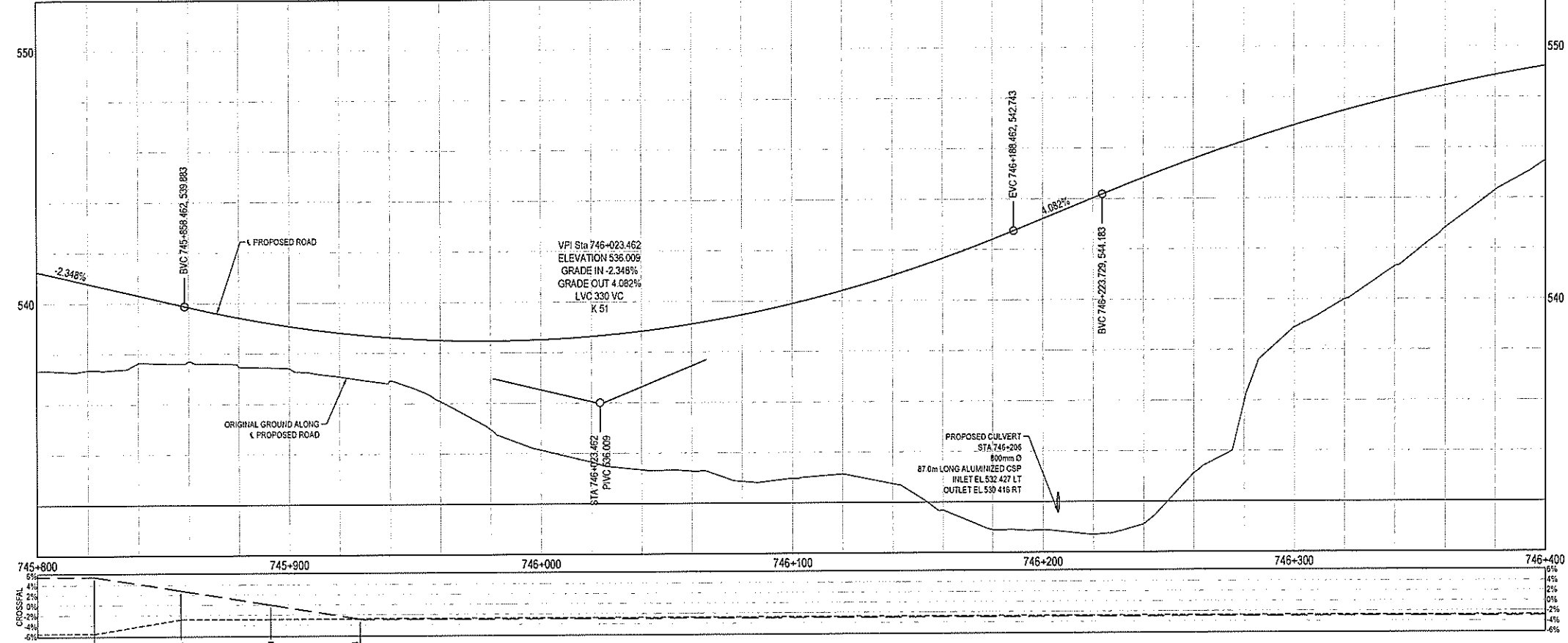
**KM 742.5 - 750.3
 HIGHWAY REALIGNMENT
 ALASKA HIGHWAY, BC**

Project: 100000000-000
 G. WILKINS
 A. HORWOOD / S. MATSUDA
 A. DEEPWELL
 A. TAHERI


PUBLIC WORKS GOVERNMENT SERVICES CANADA

**PLAN / PROFILE
 STA 745+800 TO 746+400**

R.017173.801	C116	0
--------------	------	---



C:\Users\72307560\OneDrive\Documents\C116\11 PLAN PROFILES-NORTH.dwg [C116] March 26, 2015, 3:44:41 pm BY: MATSUDA, STAN




ISSUED FOR TENDER

- GENERAL NOTES**
- DIMENSIONS, COORDINATES, ELEVATIONS ARE SHOWN IN METRES UNLESS NOTED
 - PROFILE DRAWN AT 10x VERTICAL EXAGGERATION
 - LOCATION OF FIBRE OPTIC CABLE SUPPLIED BY NORTHWEST AS OF OCT. 2013 AND IS APPROXIMATE. CONTRACTOR IS RESPONSIBLE FOR VERIFYING EXACT LOCATION PRIOR TO CONSTRUCTION
 - UNLESS NOTED OTHERWISE, ALL EXISTING SIGNS AND POSTS WITHIN THE LIMITS OF WORK SHALL BE REMOVED AND STOCKPILED IN A LOCATION DIRECTED BY THE DEPARTMENTAL REPRESENTATIVE. SEE TABLE DRAWING C212 FOR CULVERT LAYOUT DETAILS
 - REFER TO GEOTECHNICAL DATA REPORT FOR BOREHOLE DETAILS
 - EXTENTS OF CUT SLOPE STABILIZATION MATERIAL AND SPECIALTY EMBANKMENT TO BE VERIFIED BY DEPARTMENTAL REPRESENTATIVE DURING CONSTRUCTION



PROFILE:
 TOP OF EX. BST
 TOP OF PROP. BST
 SUPERELEVATION
 RIGHT HAND SIDE
 LEFT HAND SIDE

DESIGN SPEED 100 km/h



0	GRAND TENDER SUB-SECTION	15/02/21

PUBLIC WORKS AND GOVERNMENT SERVICES CANADA



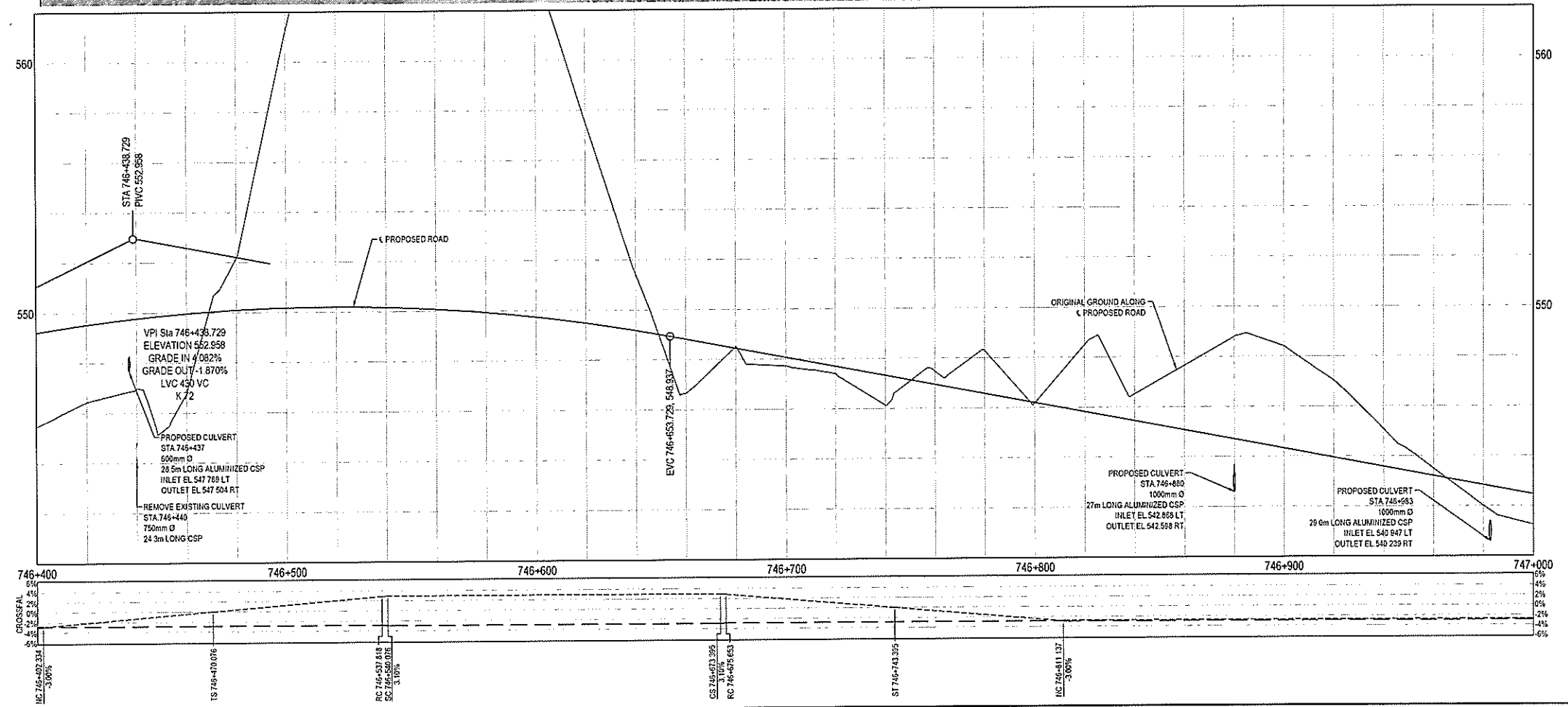

**KM 742.5 - 750.3
 HIGHWAY REALIGNMENT
 ALASKA HIGHWAY, BC**

Project Manager: G. WILKINS
 Designer: A. HORWOOD / S. MATSUDA
 Checker: A. DEEPWELL
 Author: A. TAHERI

PUBLIC WORKS AND GOVERNMENT SERVICES CANADA

**PLAN / PROFILE
 STA 746+400 TO 747+000**

R.017173.801 C117 0



C:\projects\7500110 - C117\RUN 11 PLAN\PROFILES\NORTH.dwg (C117) March 26, 2015 - 3:59:00 pm (BY: MATSUDA, STAH)

ISSUED FOR TENDER

- GENERAL NOTES**
1. DIMENSIONS, COORDINATES, ELEVATIONS ARE SHOWN IN METRES UNLESS NOTED
 2. PROFILE DRAWN AT 10x VERTICAL EXAGGERATION
 3. LOCATION OF FIBRE OPTIC CABLE SUPPLIED BY NORTHWEST ELAS OF OCT 2013 AND IS APPROXIMATE. CONTRACTOR IS RESPONSIBLE FOR VERIFYING EXACT LOCATION PRIOR TO CONSTRUCTION
 4. UNLESS NOTED OTHERWISE, ALL EXISTING SIGNS AND POSTS WITHIN THE LIMITS OF WORK SHALL BE REMOVED AND STOCKPILED IN A LOCATION DIRECTED BY THE DEPARTMENTAL REPRESENTATIVE
 5. SEE TABLE DRAWING C212 FOR CULVERT LAYOUT DETAILS
 6. REFER TO GEOTECHNICAL DATA REPORT FOR BOREHOLE DETAILS
 7. EXTENTS OF CUT SLOPE STABILIZATION MATERIAL AND SPECIALTY EMBANKMENT TO BE VERIFIED BY DEPARTMENTAL REPRESENTATIVE DURING CONSTRUCTION



PROFILE
TOP OF EX BST
TOP OF PROP BST
SUPERELEVATION
RIGHT HAND SIDE
LEFT HAND SIDE

DESIGN SPEED 100 km/h



0	ORIGINAL TENDER SUBMISSION	15/03/27
1	REVISED TENDER SUBMISSION	15/03/27

PUBLIC WORKS AND GOVERNMENT SERVICES CANADA



Project Name: KM 742.5 - 750.3

**KM 742.5 - 750.3
HIGHWAY REALIGNMENT
ALASKA HIGHWAY, BC**

CLIENT
PUBLIC WORKS GOVERNMENT SERVICES CANADA

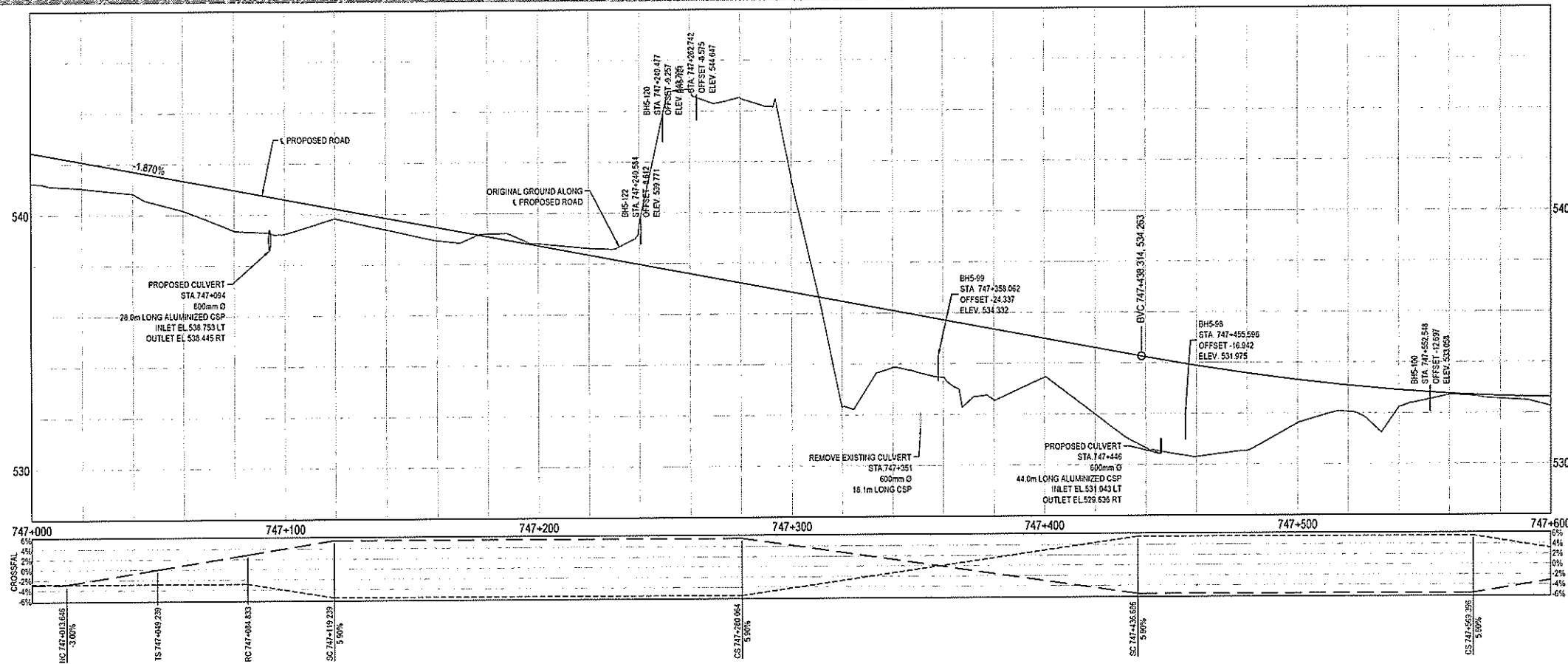
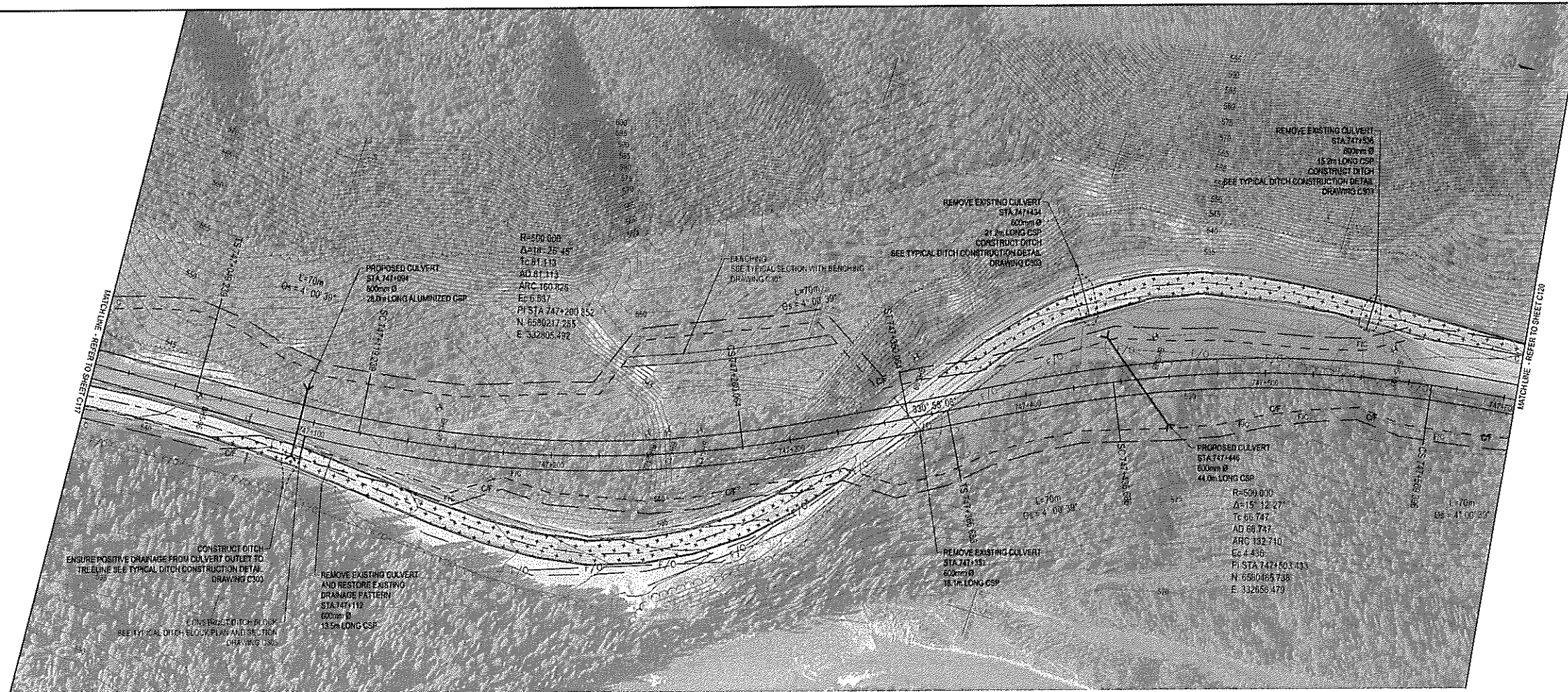
DESIGNER
TETRA TECH EBA

APPROVED FOR CONSTRUCTION
A. TANERI

PROJECT
PUBLIC WORKS GOVERNMENT SERVICES CANADA

**PLAN / PROFILE
STA 747+000 TO 747+600**

R.017173.801	C118	0
--------------	------	---



C:\temp\7503\7503\10 - C118\PLAN\PROFILES\HORIZONTAL.dwg [C118], March 26, 2015 - 4:01:02 pm (BY: MATSUDA, STAN)



ISSUED FOR TENDER

- GENERAL NOTES**
1. DIMENSIONS, COORDINATES, ELEVATIONS ARE SHOWN IN METRES UNLESS NOTED.
 2. PROFILE DRAWN AT 10x VERTICAL EXAGGERATION
 3. LOCATION OF FIBRE OPTIC CABLE SUPPLIED BY NORTHWESTEL AS OF OCT 2013 AND IS APPROXIMATE. CONTRACTOR IS RESPONSIBLE FOR VERIFYING EXACT LOCATION PRIOR TO CONSTRUCTION
 4. UNLESS NOTED OTHERWISE, ALL EXISTING SIGNS AND POSTS WITHIN THE LIMITS OF WORK SHALL BE REMOVED AND STOCKPILED IN A LOCATION DIRECTED BY THE DEPARTMENTAL REPRESENTATIVE
 5. SEE TABLE DRAWING C212 FOR CULVERT LAYOUT DETAILS
 6. REFER TO GEOTECHNICAL DATA REPORT FOR BOREHOLE DETAILS
 7. EXTENTS OF CUT SLOPE STABILIZATION MATERIAL AND SPECIALTY EMBANKMENT TO BE VERIFIED BY DEPARTMENTAL REPRESENTATIVE DURING CONSTRUCTION.



PROFILE
 TOP OF EX. BST _____
 TOP OF PROP. BST _____
 SUPERELEVATION
 RIGHT HAND SIDE _____
 LEFT HAND SIDE _____

DESIGN SPEED 100 km/h
 0 10 1000 50m

0	ORIGINAL TENDER SUBMISSION	15/03/27
1		
2		
3		
4		
5		
6		
7		
8		
9		

PUBLIC WORKS AND GOVERNMENT SERVICES CANADA

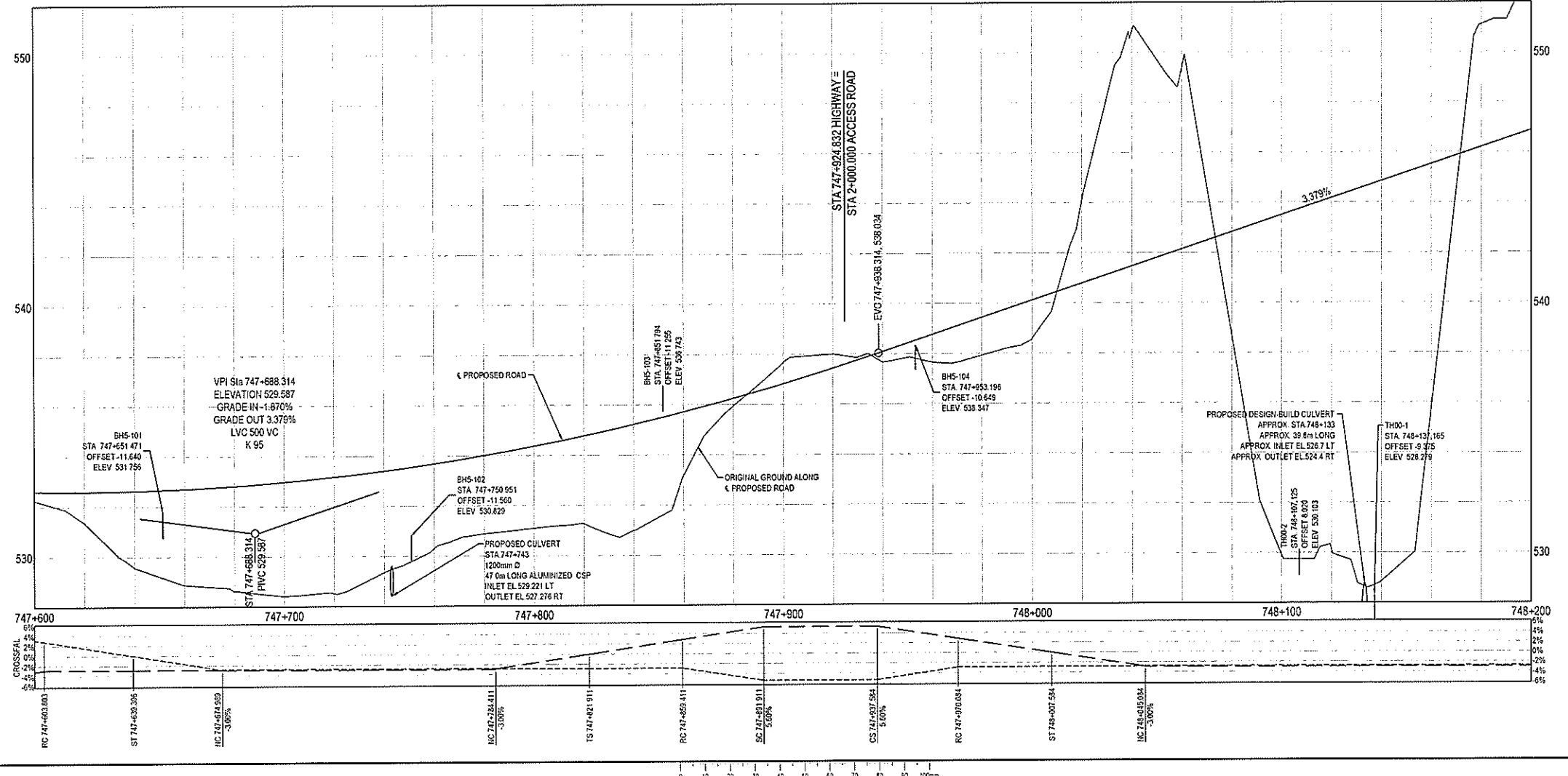
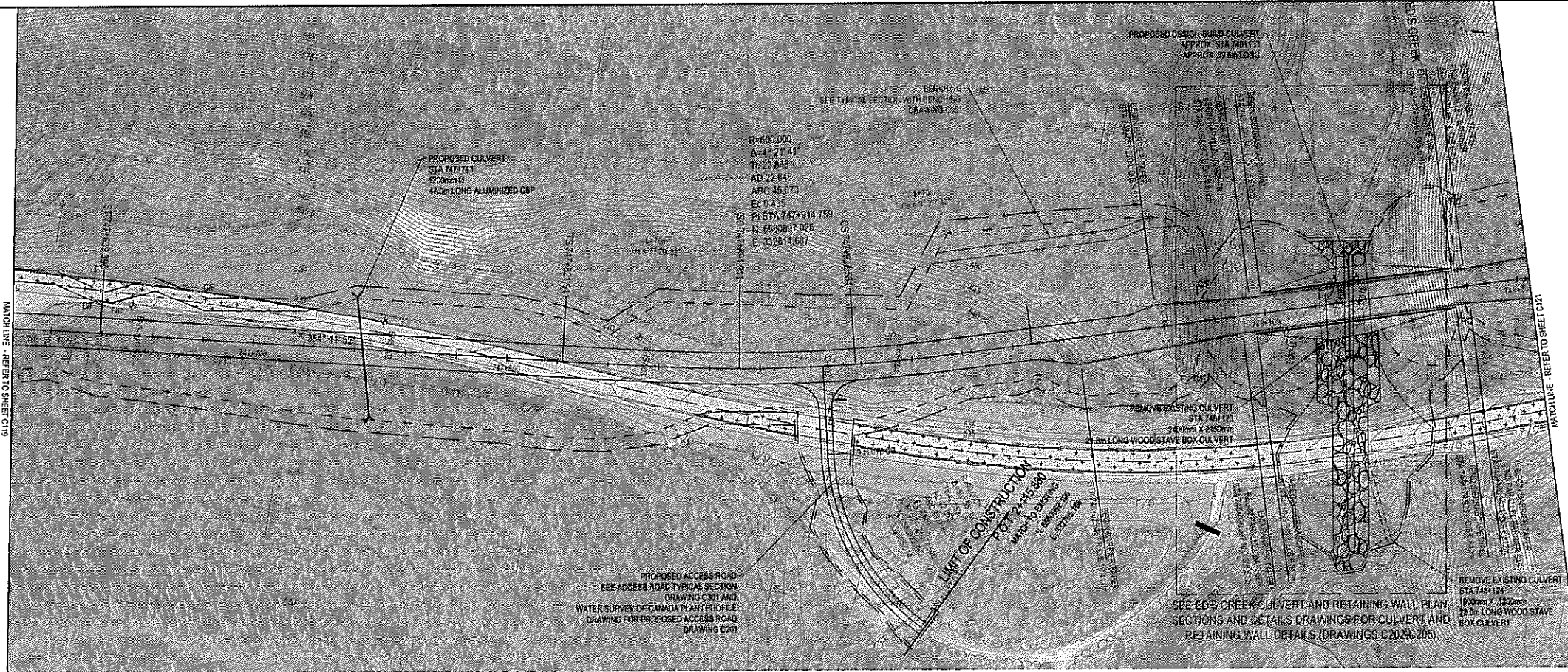


KM 742.5 - 750.3 HIGHWAY REALIGNMENT ALASKA HIGHWAY, BC

CLIENTS
 G.WILKINS
 A.HORWOOD/S. MATSUDA
DESIGNER
 A. TAHERI
 PUBLIC WORKS GOVERNMENT SERVICES CANADA

PLAN / PROFILE
 STA 747+600 TO 748+200

R.017173.801	C119	0
--------------	------	---



C:\temp\735-750C119-C123\RUN 11 PLAN\PROFILES-NORTH.dwg [C119] March 27, 2015 - 12:00:12 pm (BY: MATSUDA, STAN)




ISSUED FOR TENDER

- GENERAL NOTES**
1. DIMENSIONS, COORDINATES, ELEVATIONS ARE SHOWN IN METRES UNLESS NOTED
 2. PROFILE DRAWN AT 10x VERTICAL EXAGGERATION
 3. LOCATION OF FIBRE OPTIC CABLE SUPPLIED BY NORTHWESTEL AS OF OCT 2013 AND IS APPROXIMATE. CONTRACTOR IS RESPONSIBLE FOR VERIFYING EXACT LOCATION PRIOR TO CONSTRUCTION
 4. UNLESS NOTED OTHERWISE, ALL EXISTING SIGNS AND POSTS WITHIN THE LIMITS OF WORK SHALL BE REMOVED AND STOCKPILED IN A LOCATION DIRECTED BY THE DEPARTMENTAL REPRESENTATIVE
 5. SEE TABLE DRAWING C212 FOR CULVERT LAYOUT DETAILS
 6. REFER TO GEOTECHNICAL DATA REPORT FOR BOREHOLE DETAILS
 7. EXTENTS OF CUT SLOPE STABILIZATION MATERIAL AND SPECIALTY EMBANKMENT TO BE VERIFIED BY DEPARTMENTAL REPRESENTATIVE DURING CONSTRUCTION



PROFILE
 TOP OF EX. BST _____
 TOP OF PROP. BST _____
 SUPERELEVATION:
 RIGHT HAND SIDE _____
 LEFT HAND SIDE _____

DESIGN SPEED 100 km/h



0	ORIGINAL TENDER SUBMISSION	15/03/27
1	REVISED TENDER SUBMISSION	
2	REVISED TENDER SUBMISSION	
3	REVISED TENDER SUBMISSION	
4	REVISED TENDER SUBMISSION	
5	REVISED TENDER SUBMISSION	
6	REVISED TENDER SUBMISSION	
7	REVISED TENDER SUBMISSION	
8	REVISED TENDER SUBMISSION	
9	REVISED TENDER SUBMISSION	

PUBLIC WORKS AND GOVERNMENT SERVICES CANADA



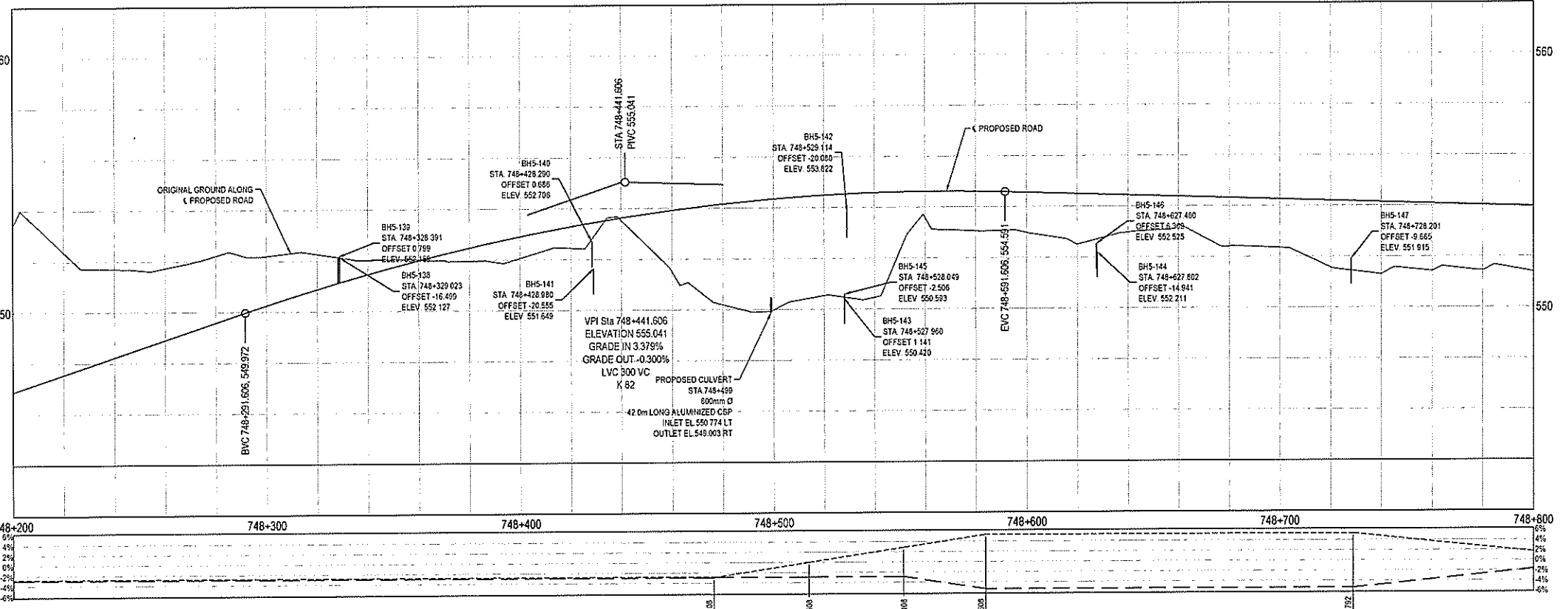
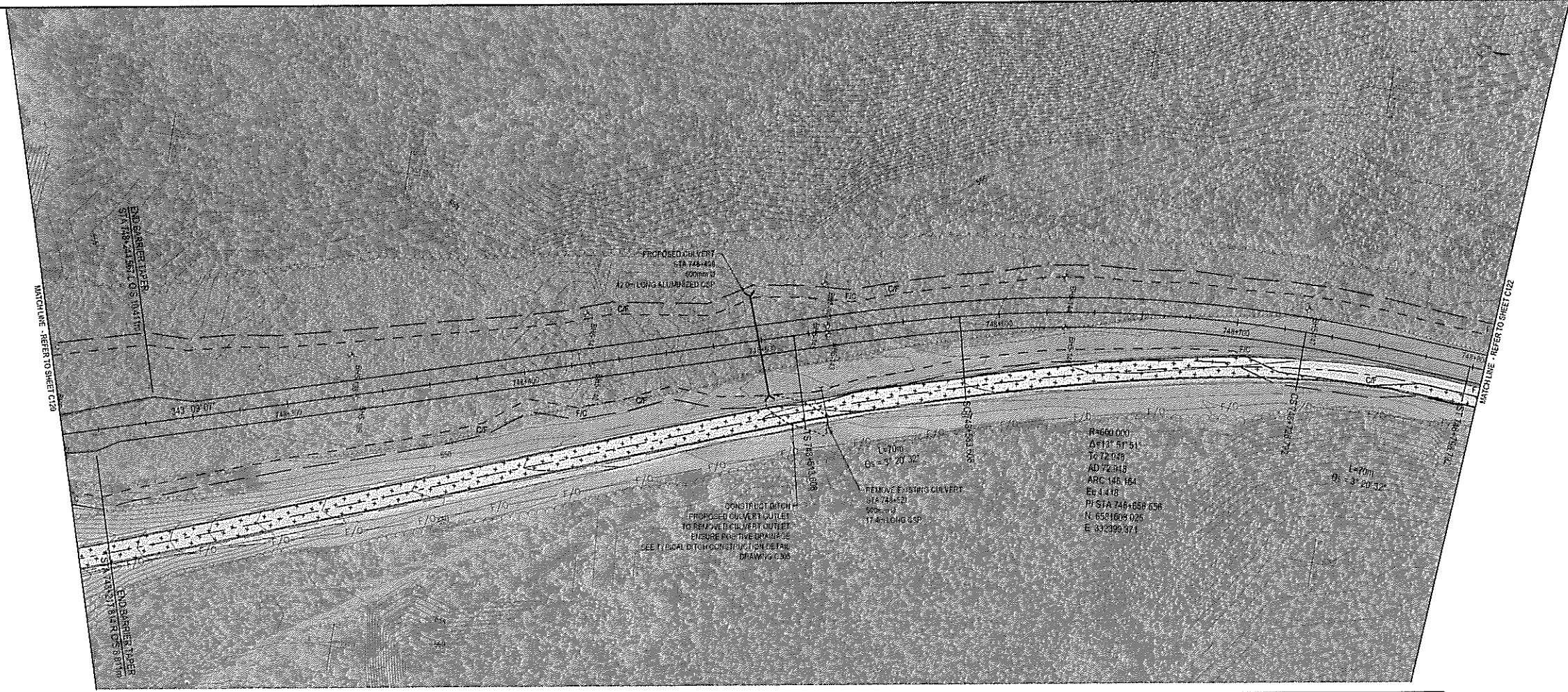
**KM 742.5 - 750.3
 HIGHWAY REALIGNMENT
 ALASKA HIGHWAY, BC**

Project No. 742.5-750.3
 Design No. C120
 Drawing No. R.017173.801
 Date: 15/03/27


PUBLIC WORKS GOVERNMENT SERVICES CANADA

**PLAN / PROFILE
 STA 748+200 TO 748+800**

R.017173.801	C120	0
--------------	------	---



C:\comp\28750C110 - C123\RUN 11 PLAN PROFILES-NORTH.dwg [C120] March 25, 2015 - 8:33:00 am (BY: MATSUDA, STAN)




ISSUED FOR TENDER

- GENERAL NOTES**
- DIMENSIONS, COORDINATES, ELEVATIONS ARE SHOWN IN METRES UNLESS NOTED
 - PROFILE DRAWN AT 10x VERTICAL
 - EXAGGERATION
 - LOCATION OF FIBRE OPTIC CABLE SUPPLIED BY NORTHWESTEL AS OF OCT 2013 AND IS APPROXIMATE. CONTRACTOR IS RESPONSIBLE FOR VERIFYING EXACT LOCATION PRIOR TO CONSTRUCTION
 - UNLESS NOTED OTHERWISE, ALL EXISTING SIGNS AND POSTS WITHIN THE LIMITS OF WORK SHALL BE REMOVED AND STOCKPILED IN A LOCATION DIRECTED BY THE DEPARTMENTAL REPRESENTATIVE
 - SEE TABLE DRAWING C212 FOR CULVERT LAYOUT DETAILS
 - REFER TO GEOTECHNICAL DATA REPORT FOR BOREHOLE DETAILS
 - EXTENTS OF CUT SLOPE STABILIZATION MATERIAL AND SPECIALTY EMBANKMENT TO BE VERIFIED BY DEPARTMENTAL REPRESENTATIVE DURING CONSTRUCTION



PROFILE
TOP OF EX BST
TOP OF PROP BST
SUPERELEVATION
RIGHT HAND SIDE
LEFT HAND SIDE

DESIGN SPEED 100 km/h



0	DESIGN TENDER SUBMISSION	15/03/27
1	ISSUED FOR TENDER	15/03/27

PUBLIC WORKS AND GOVERNMENT SERVICES CANADA



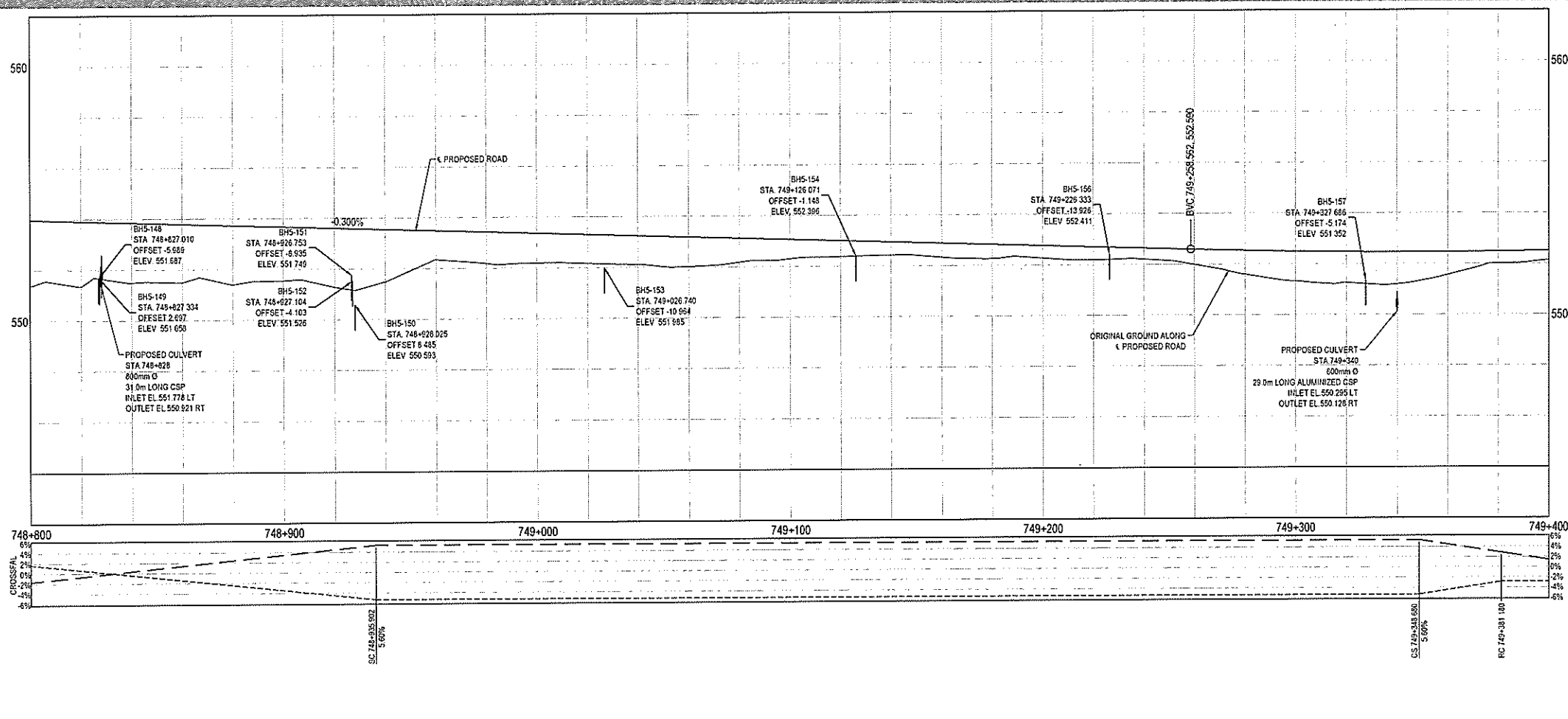

**KM 742.5 - 750.3
HIGHWAY REALIGNMENT
ALASKA HIGHWAY, BC**

Q. WILKINS
A. HORWOOD / S. MATSUDA
A. DEEPWELL
A. TAHERI

PUBLIC WORKS GOVERNMENT SERVICES CANADA

**PLAN / PROFILE
STA 748+800 TO 749+400**

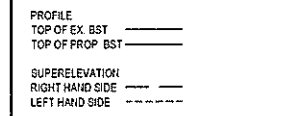
R.017173.801	C121	0
--------------	------	---



C:\temp\256756C110 - C121.RUN 11 PLAN PROFILE-NORTH.dwg (C121) March 26, 2015, 6:33:19 am (BY: MATSUDA, STAN)

ISSUED FOR TENDER

- GENERAL NOTES**
- 1 DIMENSIONS, COORDINATES, ELEVATIONS ARE SHOWN IN METRES UNLESS NOTED
 - 2 PROFILE DRAWN AT 10x VERTICAL EXAGGERATION
 - 3 LOCATION OF FIBRE OPTIC CABLE SUPPLIED BY HORTHTEL AS OF OCT 2013 AND IS APPROXIMATE. CONTRACTOR IS RESPONSIBLE FOR VERIFYING EXACT LOCATION PRIOR TO CONSTRUCTION
 - 4 UNLESS NOTED OTHERWISE, ALL EXISTING SIGNS AND POSTS WITHIN THE LIMITS OF WORK SHALL BE REMOVED AND STOCKPILED IN A LOCATION DIRECTED BY THE DEPARTMENTAL REPRESENTATIVE. SEE TABLE DRAWING C212 FOR CULVERT LAYOUT DETAILS
 - 5 REFER TO GEOTECHNICAL DATA REPORT FOR BOREHOLE DETAILS
 - 6 EXTENTS OF CUT SLOPE STABILIZATION MATERIAL AND SPECIALTY EMBANKMENT TO BE VERIFIED BY DEPARTMENTAL REPRESENTATIVE DURING CONSTRUCTION



DESIGN SPEED 100 km/h



NO.	DESCRIPTION	DATE
0	ORIGINAL TENDER SUBMISSION	19/03/21

PUBLIC WORKS AND GOVERNMENT SERVICES CANADA



KM 742.5 - 750.3 HIGHWAY REALIGNMENT ALASKA HIGHWAY, BC

Client: Public Works and Government Services Canada

Project: Highway Realignment

Drawn by: A. Deepwell

Checked by: A. Taheri

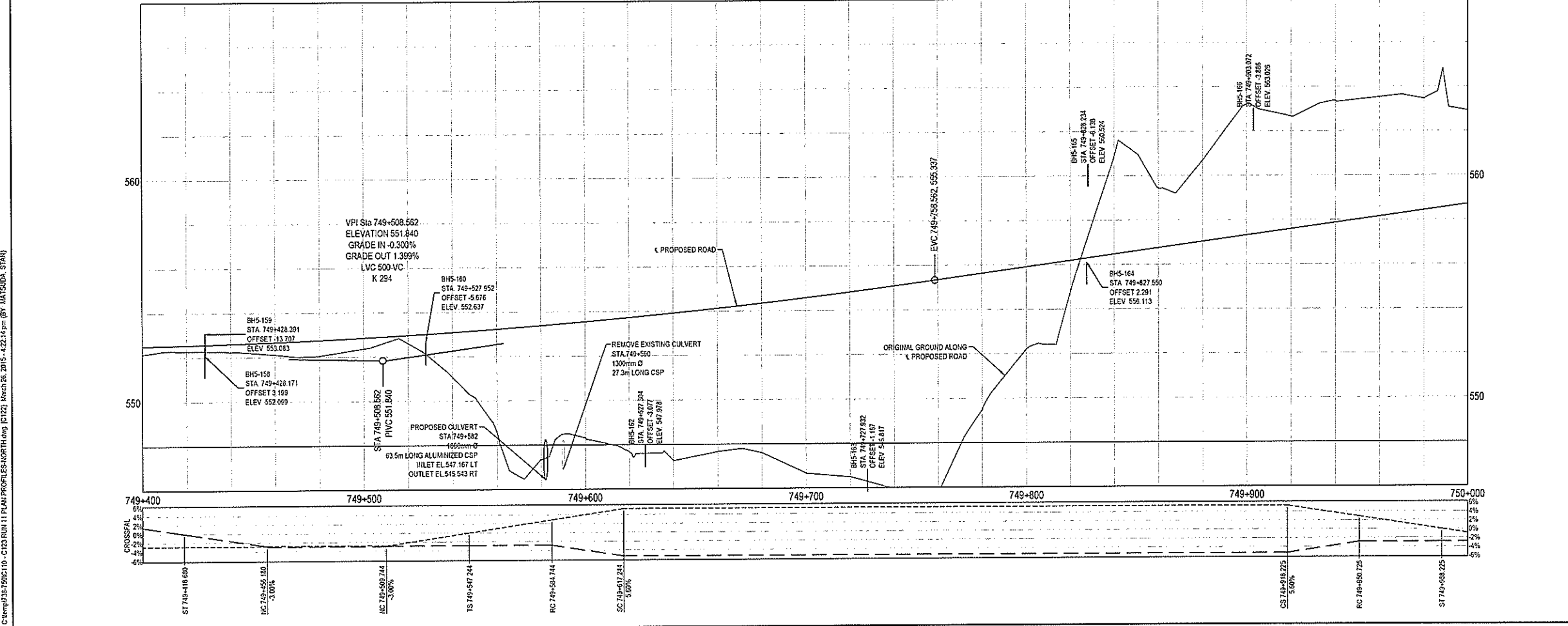

Approved by: [Signature]

Project Manager: [Signature]

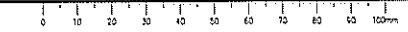
PUBLIC WORKS AND GOVERNMENT SERVICES CANADA

PLAN / PROFILE
STA 749+400 TO 750+000

Project No.	Sheet No.	Scale
R.017173.801	C122	0



C:\temp\736756C119 - C122.RUN 11 PLAN PROFILES-NORTH.dwg [C122] March 26, 2015 - 4:22:14 pm (BY: MATSUUDA, STAN)



ISSUED FOR TENDER

- GENERAL NOTES**
1. DIMENSIONS, COORDINATES, ELEVATIONS ARE SHOWN IN METRES UNLESS NOTED
 2. PROFILE DRAWN AT 10x VERTICAL EXAGGERATION
 3. LOCATION OF FIBRE OPTIC CABLE SUPPLIED BY NORTHWESTEL AS OF OCT 2013 AND IS APPROXIMATE. CONTRACTOR IS RESPONSIBLE FOR VERIFYING EXACT LOCATION PRIOR TO CONSTRUCTION
 4. UNLESS NOTED OTHERWISE, ALL EXISTING SIGNS AND POSTS WITHIN THE LIMITS OF WORK SHALL BE REMOVED AND STOCKPILED IN A LOCATION DIRECTED BY THE DEPARTMENTAL REPRESENTATIVE
 5. SEE TABLE DRAWING C212 FOR CULVERT LAYOUT DETAILS
 6. REFER TO GEOTECHNICAL DATA REPORT FOR BOREHOLE DETAILS
 7. EXTENTS OF CUT SLOPE STABILIZATION MATERIAL AND SPECIALTY EMBANKMENT TO BE VERIFIED BY DEPARTMENTAL REPRESENTATIVE DURING CONSTRUCTION



PROFILE
 TOP OF EXISTING _____
 TOP OF PROPOSED _____
 SUPERELEVATION
 RIGHT HAND SIDE _____
 LEFT HAND SIDE _____

DESIGN SPEED 100 km/h
 0 10 1000 50m

0	ORIGINAL TENDER SUBMISSION	12/05/22
1		
2		
3		
4		
5		
6		
7		
8		
9		
10		

PUBLIC WORKS AND GOVERNMENT SERVICES CANADA



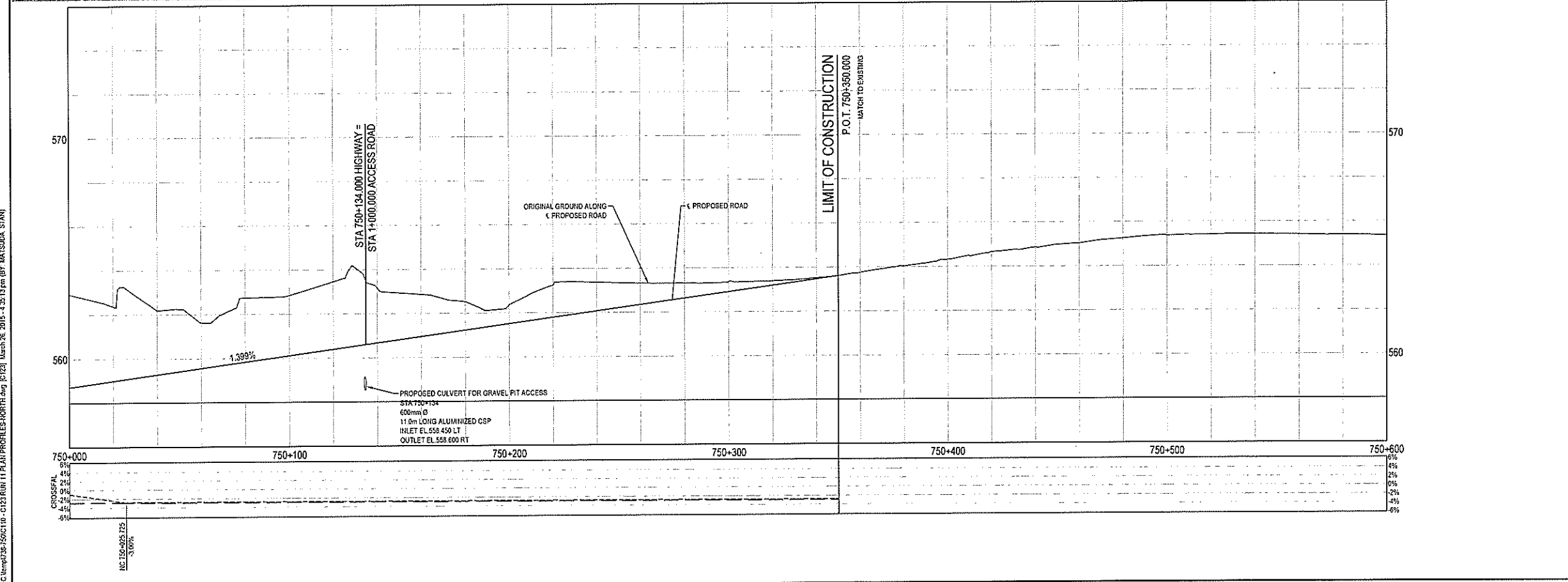
KM 742.5 - 750.3 HIGHWAY REALIGNMENT ALASKA HIGHWAY, BC

Project Manager: A. Deerpwell
 Designer: A. Deerpwell / S. Matsuda
 Checker: A. Deerpwell
 Engineer: A. Deerpwell
 Public Works and Government Services Canada


PUBLIC WORKS AND GOVERNMENT SERVICES CANADA

PLAN / PROFILE
 STA 750+000 TO 750+480

R.017173.801 C123 0

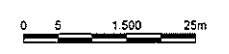


C:\temp\28-1500\16-0123\RUN 11 PLAN\PROFILES-HORRTH.dwg [123] March 26, 2015 - 4:35:13 pm (BY: MATSUDA, STAN)



ISSUED FOR TENDER

- GENERAL NOTES**
1. DIMENSIONS, COORDINATES, ELEVATIONS ARE SHOWN IN METRES UNLESS NOTED
 2. LOCATION OF FIBRE OPTIC CABLE SUPPLIED BY NORTHWESTEL AS OF OCT 2013 AND IS APPROXIMATE. CONTRACTOR IS RESPONSIBLE FOR VERIFYING EXACT LOCATION PRIOR TO CONSTRUCTION
 3. LOCATION OF FIBRE OPTIC CABLE SUPPLIED BY NORTHWESTEL AS OF OCT 2013 AND IS APPROXIMATE. CONTRACTOR IS RESPONSIBLE FOR VERIFYING EXACT LOCATION PRIOR TO CONSTRUCTION
 4. UNLESS NOTED OTHERWISE, ALL EXISTING SIGNS AND POSTS WITHIN THE LIMITS OF WORK SHALL BE REMOVED AND STOCKPILED IN A LOCATION DIRECTED BY THE DEPARTMENTAL REPRESENTATIVE
 5. SEE TABLE DRAWING C212 FOR CULVERT LAYOUT DETAILS
 6. REFER TO GEOTECHNICAL DATA REPORT FOR BOREHOLE DETAILS
 7. EXTENTS OF CUT SLOPE STABILIZATION MATERIAL AND SPECIALTY EMBANKMENT TO BE VERIFIED BY DEPARTMENTAL REPRESENTATIVE DURING CONSTRUCTION



0	ORIGINAL TENDER SUBMISSION	15/03/27
---	----------------------------	----------

PUBLIC WORKS AND GOVERNMENT SERVICES CANADA




KM 742.5 - 750.3 HIGHWAY REALIGNMENT ALASKA HIGHWAY, BC

Approved by: **G. WILKINS**
 Prepared by: **A. HORWOOD**
 Checked by: **A. DEEPWELL**
 Drawn by: **A. TAHERI**

PUBLIC WORKS GOVERNMENT SERVICES CANADA

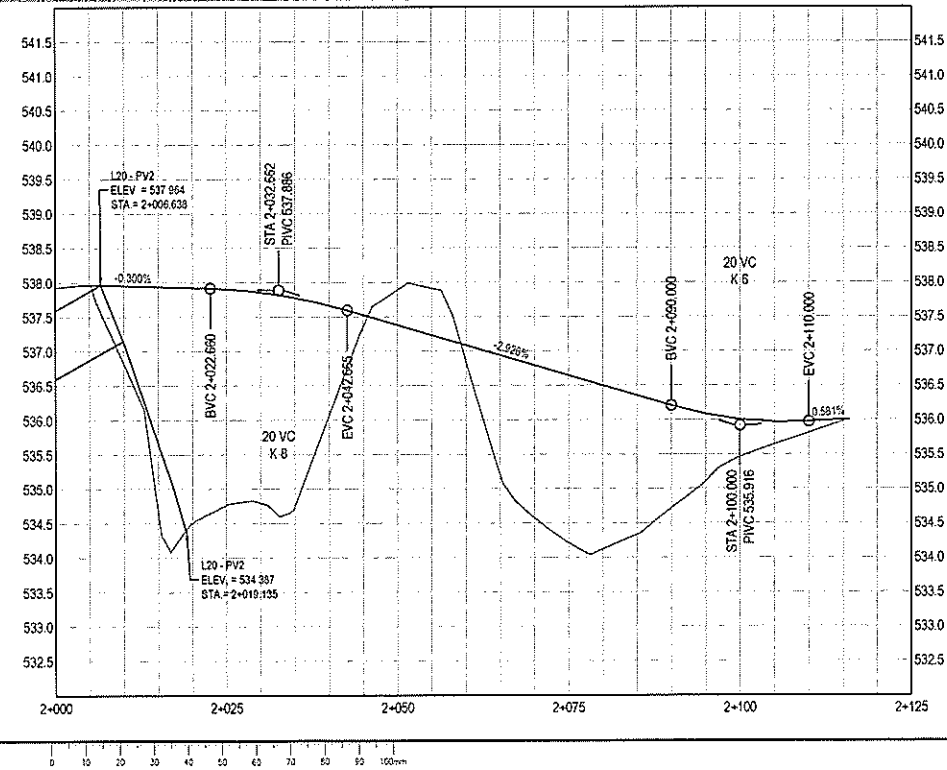
WATER SURVEY OF CANADA ACCESS ROAD PLAN / PROFILE

R.017173.801	C201	0
	C112	



Water Survey Access - 747+924.832 Right

North Radius (m)	10
Northing	6,580,922.223
Easting	332,623.253
South Radius (m)	10
Northing	6,580,897.485
Easting	332,628.639

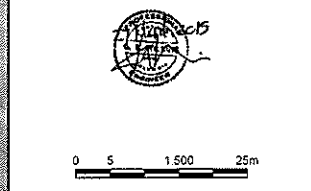


DESIGN SPEED 30 km/h

C:\Users\387506010 - 0123\RUN 11 PLAN\PROFILES\HORTH1.dwg [C201] Mon Feb 26 2015 4:37:13pm (BY: WATSON, STAH)

ISSUED FOR TENDER

GENERAL NOTES:
 1. DIMENSIONS, COORDINATES, ELEVATIONS ARE SHOWN IN METRES UNLESS NOTED
 2. LOCATION OF FIBRE OPTIC CABLE SUPPLIED BY NORTHWESTEL AS OF OCT 2013 AND IS APPROXIMATE. CONTRACTOR IS RESPONSIBLE FOR VERIFYING EXACT LOCATION PRIOR TO CONSTRUCTION



0	ORIGINAL TENDER SUBMISSION	15/03/21
1		
2		
3		
4		
5		
6		
7		
8		
9		
10		

PUBLIC WORKS AND GOVERNMENT SERVICES CANADA


KM 742.5 - 750.3 HIGHWAY REALIGNMENT ALASKA HIGHWAY, BC

Approved by: **G. WILKINS**
 Designer: **A. HORWOOD**
 Checker: **A. DEEPWELL**
 Project Engineer: **A. TAHERI**

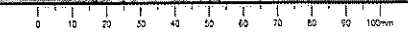
PUBLIC WORKS GOVERNMENT SERVICES CANADA

ED'S CREEK CULVERT PLAN (DESIGN-BUILD), RETAINING WALL PLAN (DESIGN-BUILD), AND CULVERT RIPRAP PROTECTION AND STREAM REESTABLISHMENT PLAN

R.017173.801	C202 C112	0
--------------	--------------	---



C:\temp\737506\110 - C123\RUN 11 PLAN PROFILES-NORTH.dwg [C202] March 27, 2015 - 11:11:55pm (BY: MATSUUDA, STAN)



ISSUED FOR TENDER

- GENERAL NOTES
- 1 DIMENSIONS, COORDINATES, ELEVATIONS ARE SHOWN IN METRES UNLESS NOTED
 - 2 LOCATION OF FIBRE OPTIC CABLE SUPPLIED BY NORTHWESTEL AS OF OCT 2015 AND IS APPROXIMATE CONTRACTOR IS RESPONSIBLE FOR VERIFYING EXACT LOCATION PRIOR TO CONSTRUCTION
 - 3 THE INFORMATION PROVIDED ON THIS DRAWING INCLUDES GENERAL LAYOUT DETAILS OF THE RETAINING WALLS AND CULVERT AT ED'S CREEK TO BE COMPLETED BY DESIGN-BUILD. SEE SPECIFICATIONS FOR SPECIFIC REQUIREMENTS



0	ORIGINAL TENDER SUBMISSION	15/03/21
---	----------------------------	----------

PUBLIC WORKS AND GOVERNMENT SERVICES CANADA



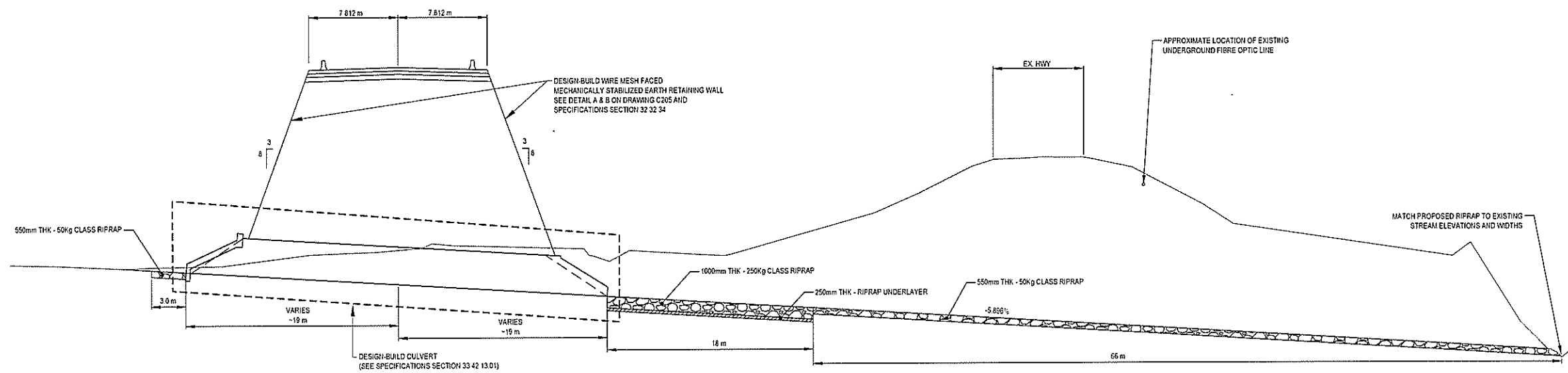
KM 742.5 - 750.3
HIGHWAY REALIGNMENT
ALASKA HIGHWAY, BC

Author: G. WILKINS
Checked by: A. HORWOOD
Drawn by: A. DEERPWELL
Approved by: A. TAHERI

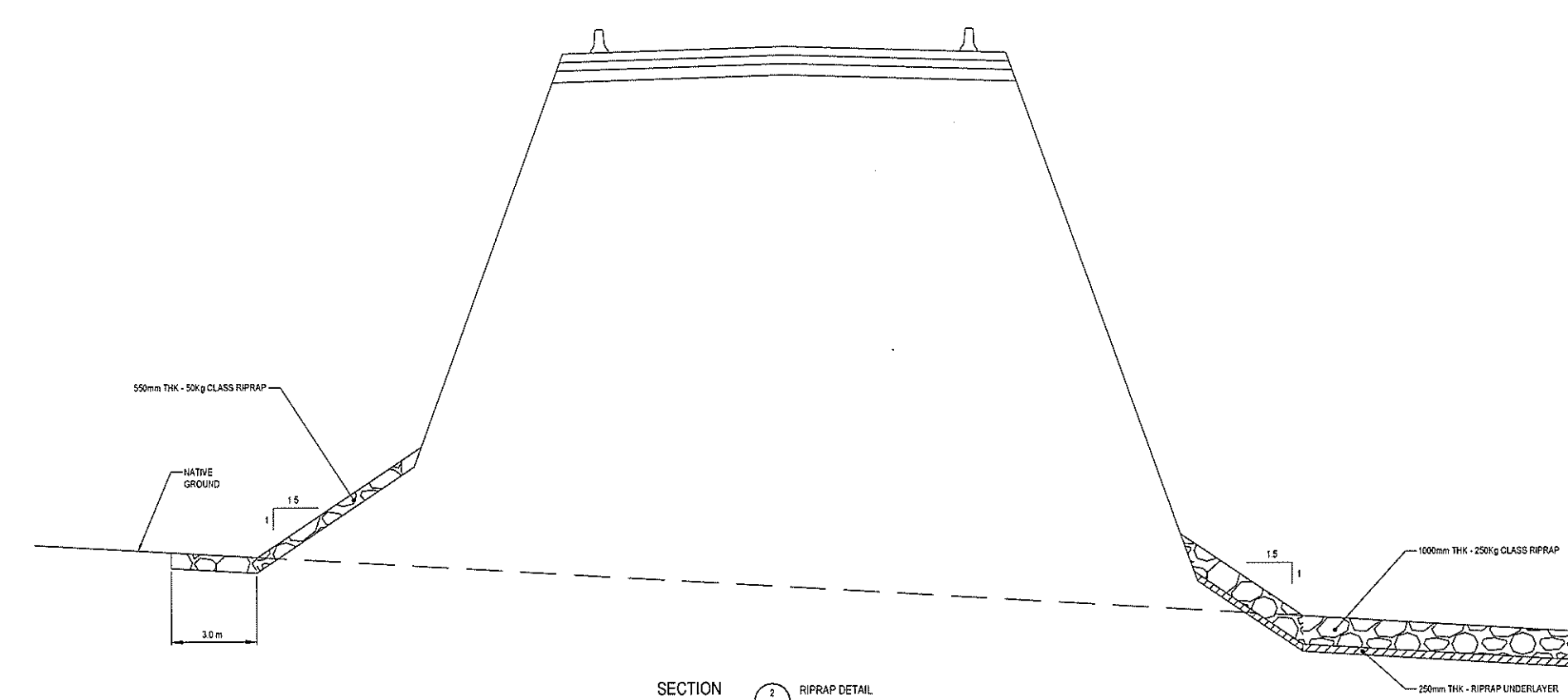
PUBLIC WORKS GOVERNMENT SERVICES CANADA

ED'S CREEK CULVERT SECTIONS (DESIGN-BUILD), RETAINING WALL SECTIONS (DESIGN-BUILD), AND CULVERT RIPRAP PROTECTION AND STREAM REESTABLISHMENT SECTIONS

R.017173.801	C203 C112	0
--------------	--------------	---

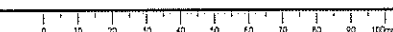


SECTION 1 DESIGN-BUILD RETAINING WALL, DESIGN BUILD CULVERT PROFILE AND STREAM REESTABLISHMENT PROFILE
1:200



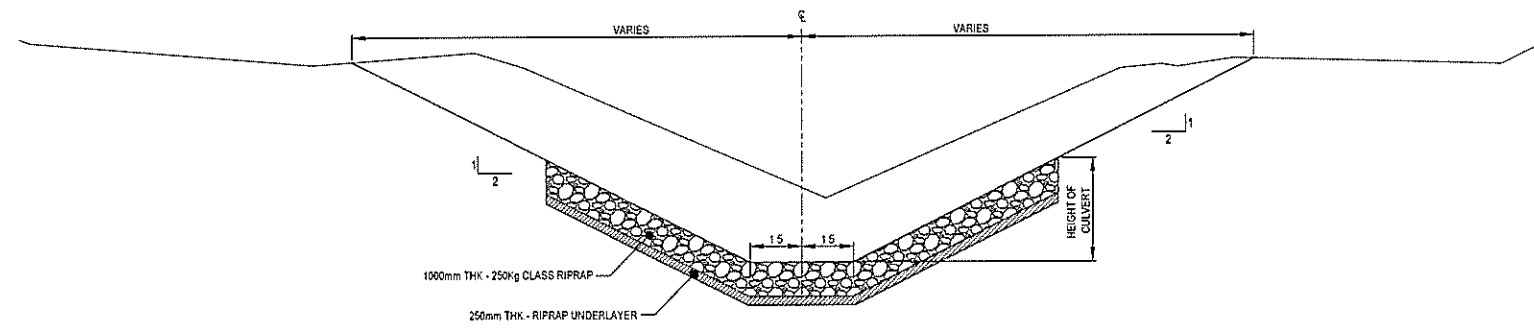
SECTION 2 RIPRAP DETAIL
1:100

C:\pwwork\336550110-01231818-11 PLAN PROFILES\NORTH1.dwg (2020) March 21, 2015 - 12:23:40 pm (BY: MATSUDA, STAN)

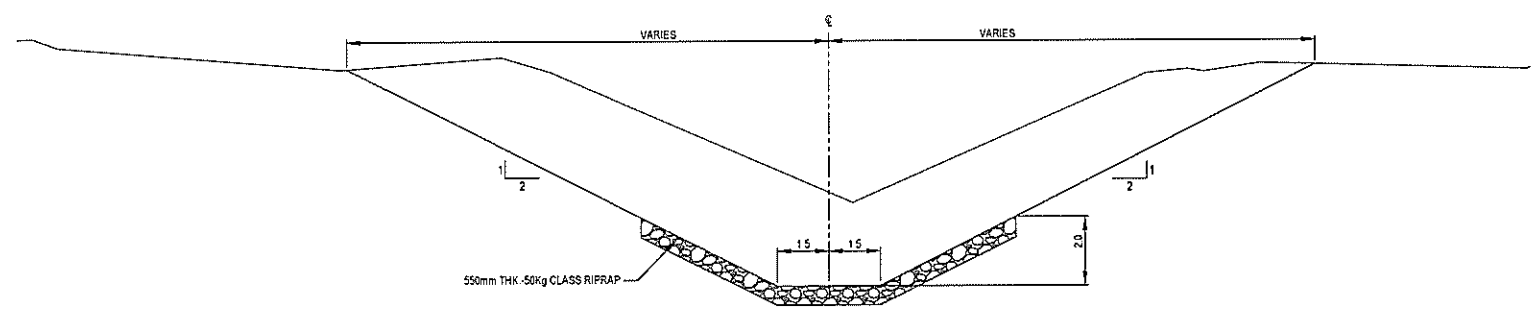


ISSUED FOR TENDER

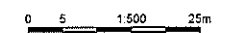
- GENERAL NOTES**
- 1 DIMENSIONS, COORDINATES, ELEVATIONS ARE SHOWN IN METRES UNLESS NOTED
 - 2 LOCATION OF FIBRE OPTIC CABLE SUPPLIED BY NORTHWESTEL AS OF OCT 2013 AND IS APPROXIMATE. CONTRACTOR IS RESPONSIBLE FOR VERIFYING EXACT LOCATION PRIOR TO CONSTRUCTION
 - 3 THE INFORMATION PROVIDED ON THIS DRAWING INCLUDES GENERAL LAYOUT DETAILS OF THE RETAINING WALLS AND CULVERT AT ED'S CREEK TO BE COMPLETED BY DESIGN-BUILD. SEE SPECIFICATIONS FOR SPECIFIC REQUIREMENTS



SECTION 3 TYPICAL CHANNEL SECTION FROM CULVERT OUTLET
 1:100 C202 FOR LENGTH OF 18 m.



SECTION 4 TYPICAL CHANNEL SECTION 18 m. FROM CULVERT OUTLET
 1:100 C202 TO END OF STREAM REESTABLISHMENT



0	ORIGINAL TENDER SUBMISSION	15/03/27

PUBLIC WORKS AND GOVERNMENT SERVICES CANADA




KM 742.5 - 750.3 HIGHWAY REALIGNMENT ALASKA HIGHWAY, BC

PROJECT MANAGER G. WILKINS
DESIGNER A. JONWOOD
CHECKED BY A. DEEPWELL
APPROVED BY A. TAHERI
DATE 15/03/27
PROJECT PUBLIC WORKS GOVERNMENT SERVICES CANADA

ED'S CREEK CULVERT RIPRAP PROTECTION AND STREAM REESTABLISHMENT SECTIONS

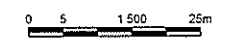
R.017173.801	C204 C112	0
--------------	--------------	---

C:\temp\336-750C110 - C123.RUN - 11 PLAN PROFILES-NORTH.dwg [C204] March 26, 2015 - 5:31:49 pm (BT MATSUUDA, STAN)



ISSUED FOR TENDER

- GENERAL NOTES**
1. DIMENSIONS, COORDINATES, ELEVATIONS ARE SHOWN IN METRES UNLESS NOTED
 2. LOCATION OF FIBRE OPTIC CABLE SUPPLIED BY NORTHWESTEL AS OF OCT 2013 AND IS APPROXIMATE. CONTRACTOR IS RESPONSIBLE FOR VERIFYING EXACT LOCATION PRIOR TO CONSTRUCTION
 3. THE INFORMATION PROVIDED ON THIS DRAWING INCLUDES GENERAL LAYOUT DETAILS OF THE RETAINING WALLS AND CULVERT AT ED'S CREEK TO BE COMPLETED BY DESIGN-BUILD. SEE SPECIFICATIONS FOR SPECIFIC REQUIREMENTS



0	ORIGINAL TENDER SUBMISSION	15/03/27
	DESIGN-BUILD CONTRACT	15/03/27

PUBLIC WORKS AND GOVERNMENT SERVICES CANADA



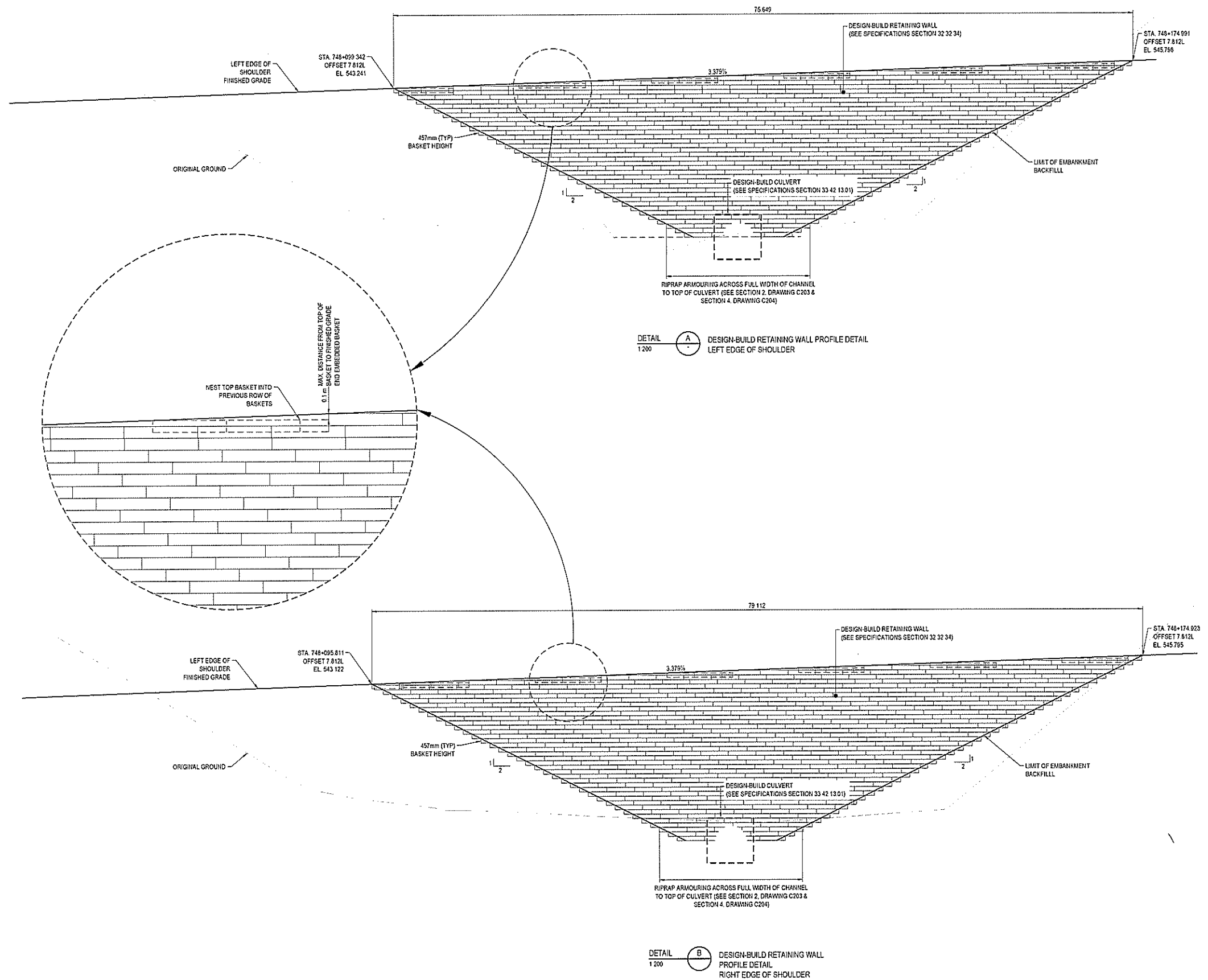
KM 742.5 - 750.3 HIGHWAY REALIGNMENT ALASKA HIGHWAY, BC

G. WILKINS
A. NORRWOOD
A. DEEPWELL
A. TAHERI

PUBLIC WORKS GOVERNMENT SERVICES CANADA

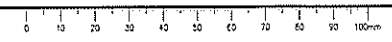
RETAINING WALL DETAILS (DESIGN-BUILD)

R.017173.801	C205 C112	0
--------------	--------------	---



DETAIL A DESIGN-BUILD RETAINING WALL PROFILE DETAIL LEFT EDGE OF SHOULDER

DETAIL B DESIGN-BUILD RETAINING WALL PROFILE DETAIL RIGHT EDGE OF SHOULDER



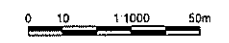
C:\temp\2015-03-27\11-PLAN-PROFILES-NORTH-LEG [C205] March 26, 2015 - 5:55:46 pm (BY: MATSUUDA, STAN)

CULVERTS ASSOCIATED WITH THIS PROJECT

UNIQUE CULVERT	PROPOSAL	INLET NORTHING	INLET EASTING	INLET INVERT	OUTLET NORTHING	OUTLET EASTING	OUTLET INVERT	LENGTH (m)	DIAMETER (mm)	MATERIAL	WALL THICKNESS (mm)	TYPE	NOTE
743-133	Remove							19.4	300	CSP	-	-	
743-160	New	6576308 432	332395 430	500 692	6576307 228	332427 495	560 522	28.0	1200	ALUMINIZED CSP	2.0	Crc	
743-208	Remove							18.1	600	CSP	-	-	
743-360	New	6576505 387	332404 788	558 886	6576506 924	332438 758	558 566	34.0	600	ALUMINIZED CSP	2.0	Crc	
743-791	Remove							14.6	600	CSP	-	-	
743-798	New	6576919 399	332429 433	553 648	6576922 651	332465 097	551 629	38.0	1800	ALUMINIZED CSP	2.0	Crc	
743-821	Remove							12.6	600	CSP	-	-	
744-103	Remove							16.1	600	CSP	-	-	
744-276	Remove							17.6	600	CSP	-	-	
744-314	Remove							16.9	600	CSP	-	-	
744-315	New	6577436 463	332600 627	553 153	6577436 376	332538 627	552 785	26.0	600	ALUMINIZED CSP	2.0	Crc	
744-746	New	6577845 977	332629 832	548 635	6577830 843	332670 987	546 549	63.0	1600	ALUMINIZED CSP	2.0	Crc	
744-750	Remove							20.1	600	WOOD STAVE	-	-	
745-372	Remove							15.3	600	CSP	-	-	
745-372	New	6578439 549	332818 168	638 929	6578425 625	332855 569	637 833	40.0	600	ALUMINIZED CSP	2.0	Crc	
745-610	Remove							19.5	600	CSP	-	-	
745-773	New	6578789 424	332955 254	537 886	6578804 703	332998 936	536 692	44.0	1400	ALUMINIZED CSP	2.0	Crc	
745-801	Remove							14.8	600	CSP	-	-	
745-200	New	6579222 504	332863 583	532 427	6579234 350	332850 143	530 416	87.0	600	ALUMINIZED CSP	2.0	Crc	CAMBER PIPE 500mm
745-200	Remove							16.3	600	CSP	-	-	
745-437	New	6579458 273	332849 603	547 789	6579451 785	332877 655	547 504	28.5	600	ALUMINIZED CSP	2.0	Crc	
745-440	Remove							24.3	750	CSP	-	-	
745-850	New	6579895 184	332807 549	542 868	6579896 400	332834 521	542 528	27.0	1000	ALUMINIZED CSP	2.0	Crc	
745-883	New	6579997 752	332802 926	540 947	6579999 057	332831 897	540 239	29.0	1000	ALUMINIZED CSP	2.0	Crc	
747-094	New	6580108 659	332797 258	538 753	6580110 723	332700 532	538 445	28.0	800	ALUMINIZED CSP	2.0	Crc	
747-112	Remove							13.5	600	CSP	-	-	
747-351	Remove							18.1	600	CSP	-	-	
747-434	Remove							21.2	600	CSP	-	-	
747-435	New	6580419 689	332674 004	531 043	6580454 163	332700 532	529 636	44.0	600	ALUMINIZED CSP	2.0	Crc	
747-536	Remove							15.2	600	CSP	-	-	
747-743	New	6580720 856	332612 236	529 221	6580732 859	332657 677	527 276	47.0	1200	ALUMINIZED CSP	2.0	Crc	
748-123	Remove							21.8	2400x2150	WOOD STAVE	-	-	BOX CULVERT
748-124	Remove							73.0	1800x1200	WOOD STAVE	-	-	BOX CULVERT
748-133	New	6581103 161	332532 954	526 745	6581110 112	332572 161	524 388	39.8	T B D	T B D	T B D	T B D	DESIGN BUILD-ED'S CREEK
748-489	New	6581449 878	332427 860	550 774	6581464 281	332467 313	549 003	42.0	600	ALUMINIZED CSP	2.0	Crc	LOCATION, ELEVATION & LENGTH APPROX
748-521	Remove							17.4	500	CSP	-	-	
748-818	New	6581781 610	332396 318	551 778	6581779 609	332427 254	550 921	31.0	800	ALUMINIZED CSP	2.0	Crc	
748-929	Remove							20.0	600	CSP	-	-	
749-340	New	6582256 404	332277 225	550 295	6582273 344	332259 898	550 126	29.0	600	ALUMINIZED CSP	2.0	Crc	
749-582	New	6582416 934	332113 991	547 167	6582474 874	332139 750	545 543	63.5	1800	ALUMINIZED CSP	2.0	Crc	CAMBER PIPE 300mm
749-590	Remove							27.3	1300	CSP	-	-	
750-124	New	6582946 947	331930 065	558 450	6582957 871	331928 723	558 600	11.0	600	ALUMINIZED CSP	2.0	Crc	GRAVEL PIT ACCESS

ISSUED FOR TENDER

- GENERAL NOTES
- DIMENSIONS, COORDINATES, ELEVATIONS ARE SHOWN IN METRES UNLESS NOTED
 - PROFILE DRAWN AT 10x VERTICAL EXAGGERATION
 - LOCATION OF FIBRE OPTIC CABLE SUPPLIED BY NORTHWESTEL AS OF OCT 2013 AND IS APPROXIMATE. CONTRACTOR IS RESPONSIBLE FOR VERIFYING EXACT LOCATION PRIOR TO CONSTRUCTION
 - UNLESS NOTED OTHERWISE, ALL EXISTING SIGNS AND POSTS WITHIN THE LIMITS OF WORK SHALL BE REMOVED AND STOCKPILED IN A LOCATION DIRECTED BY THE DEPARTMENTAL REPRESENTATIVE LAYOUT DETAILS
 - REFER TO GEOTECHNICAL DATA REPORT FOR BOREHOLE DETAILS
 - EXTENTS OF CUT SLOPE STABILIZATION MATERIAL AND SPECIALTY EMBANKMENT TO BE VERIFIED BY DEPARTMENTAL REPRESENTATIVE DURING CONSTRUCTION



0	ORIGINAL TENDER SUBMISSION	15/03/27
---	----------------------------	----------

PUBLIC WORKS AND GOVERNMENT SERVICES CANADA



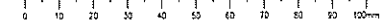
KM 742.5 - 750.3 HIGHWAY REALIGNMENT ALASKA HIGHWAY, BC

Project Engineer
G. WILKINS
 Project Engineer
A. HORWOOD / S. MATSUDA
 Project Engineer
A. DIEBPELL
 Project Engineer
A. TAHERI

PUBLIC WORKS GOVERNMENT SERVICES CANADA

CULVERT AND SIGN DETAILS

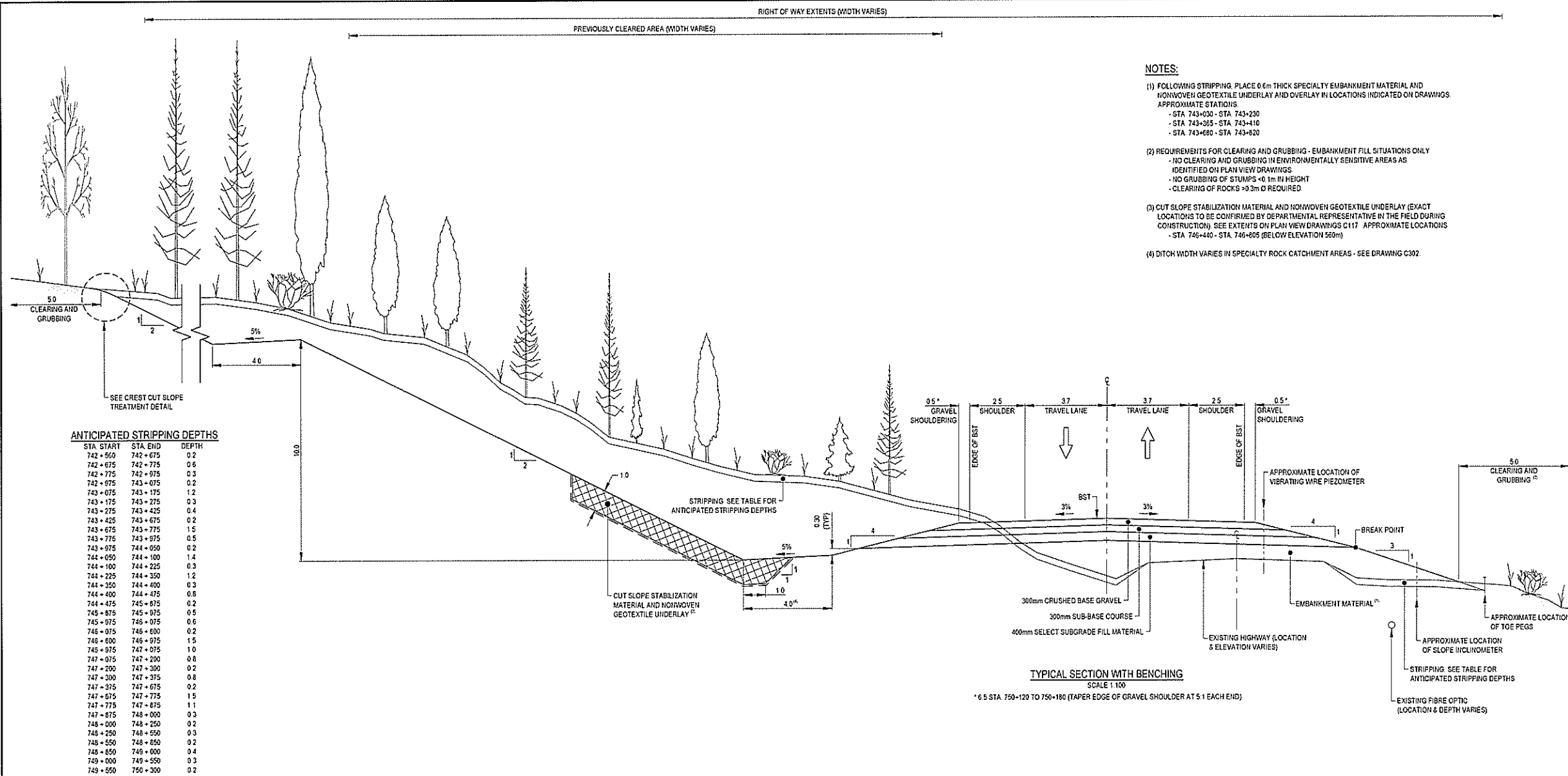
R.017173.801	C206	0
--------------	------	---



ISSUED FOR TENDER

GENERAL NOTES
 1. DIMENSIONS, COORDINATES, ELEVATIONS ARE SHOWN IN METRES UNLESS NOTED
 2. LOCATION OF FIBRE OPTIC CABLE SUPPLIED BY NORTHWESTEL AS OF OCT. 2013 AND IS APPROXIMATE. CONTRACTOR IS RESPONSIBLE FOR VERIFYING EXACT LOCATION PRIOR TO CONSTRUCTION!

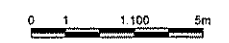
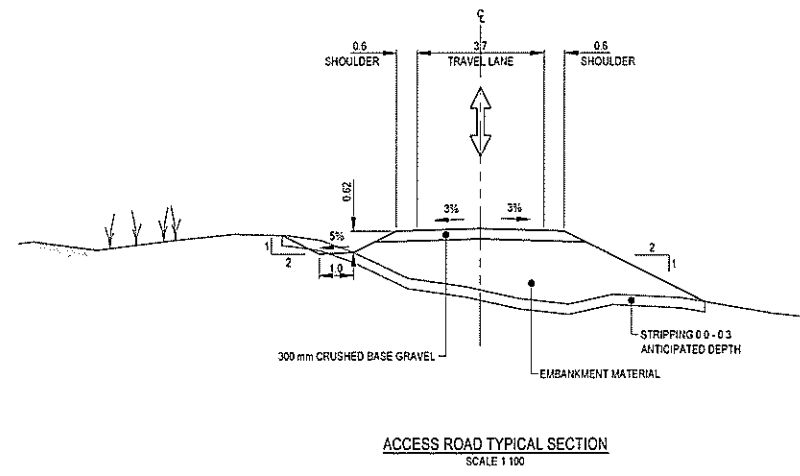
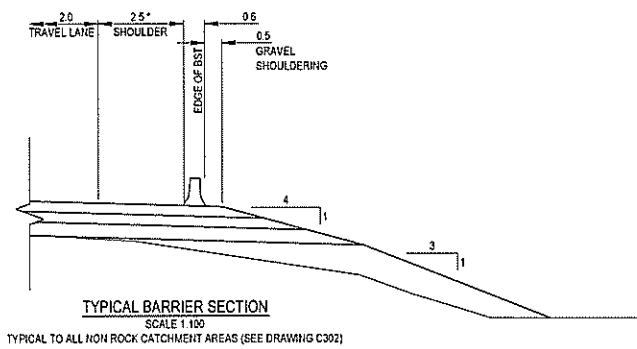
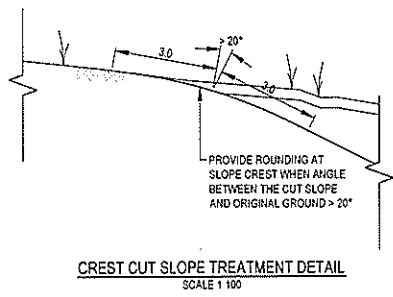
- NOTES:**
- FOLLOWING STRIPPING, PLACE 0.6m THICK SPECIALTY EMBANKMENT MATERIAL AND NONWOVEN GEOTEXTILE UNDERLAY AND OVERLAY IN LOCATIONS INDICATED ON DRAWINGS.
 APPROXIMATE STATIONS
 - STA 743+030 - STA 743+230
 - STA 743+355 - STA 743+410
 - STA 743+690 - STA 743+820
 - REQUIREMENTS FOR CLEARING AND GRUBBING - EMBANKMENT FILL SITUATIONS ONLY
 - NO CLEARING AND GRUBBING IN ENVIRONMENTALLY SENSITIVE AREAS AS IDENTIFIED ON PLAN VIEW DRAWINGS.
 - NO GRUBBING OF STUMPS < 0.1m IN HEIGHT
 - CLEARING OF ROCKS > 0.3m Ø REQUIRED
 - CUT SLOPE STABILIZATION MATERIAL AND NONWOVEN GEOTEXTILE UNDERLAY (EXACT LOCATIONS TO BE CONFIRMED BY DEPARTMENTAL REPRESENTATIVE IN THE FIELD DURING CONSTRUCTION. SEE EXTENTS ON PLAN VIEW DRAWINGS C117 APPROXIMATE LOCATIONS
 - STA 746+440 - STA 746+605 (BELOW ELEVATION 569m)
 - DITCH WIDTH VARIES IN SPECIALTY ROCK CATCHMENT AREAS - SEE DRAWING C302



ANTICIPATED STRIPPING DEPTHS

STA. START	STA. END	DEPTH
742 + 560	742 + 675	0.2
742 + 675	742 + 775	0.6
742 + 775	742 + 975	0.3
742 + 975	743 + 075	0.2
743 + 075	743 + 175	1.2
743 + 175	743 + 275	0.3
743 + 275	743 + 425	0.4
743 + 425	743 + 675	0.2
743 + 675	743 + 775	1.5
743 + 775	743 + 975	0.5
743 + 975	744 + 050	0.2
744 + 050	744 + 100	1.4
744 + 100	744 + 225	0.3
744 + 225	744 + 350	1.2
744 + 350	744 + 400	0.3
744 + 400	744 + 475	0.6
744 + 475	745 + 875	0.2
745 + 875	745 + 975	0.5
745 + 975	746 + 075	0.6
746 + 075	746 + 200	0.2
746 + 200	746 + 975	1.5
746 + 975	747 + 075	1.0
747 + 075	747 + 200	0.8
747 + 200	747 + 300	0.2
747 + 300	747 + 375	0.8
747 + 375	747 + 675	0.2
747 + 675	747 + 775	1.5
747 + 775	747 + 875	1.1
747 + 875	748 + 000	0.3
748 + 000	748 + 250	0.2
748 + 250	748 + 550	0.3
748 + 550	748 + 850	0.2
748 + 850	749 + 000	0.4
749 + 000	749 + 550	0.3
749 + 550	750 + 300	0.2

TYPICAL SECTION WITH BENCHING
 SCALE 1:100
 * 6.5 STA 750+120 TO 750+180 (TAPER EDGE OF GRAVEL SHOULDER AT 5:1 EACH END)



0	ORIGINAL TENDER SUBMISSION	15/03/22
---	----------------------------	----------

PUBLIC WORKS AND GOVERNMENT SERVICES CANADA



KM 742.5 - 750.3 HIGHWAY REALIGNMENT ALASKA HIGHWAY, BC

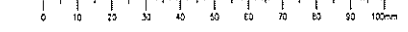
Q. WILKINS
 A. HORWOOD
 A. DEEPWELL
 A. TAMER

PUBLIC WORKS GOVERNMENT SERVICES CANADA

TYPICAL SECTIONS

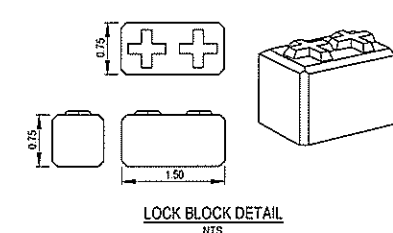
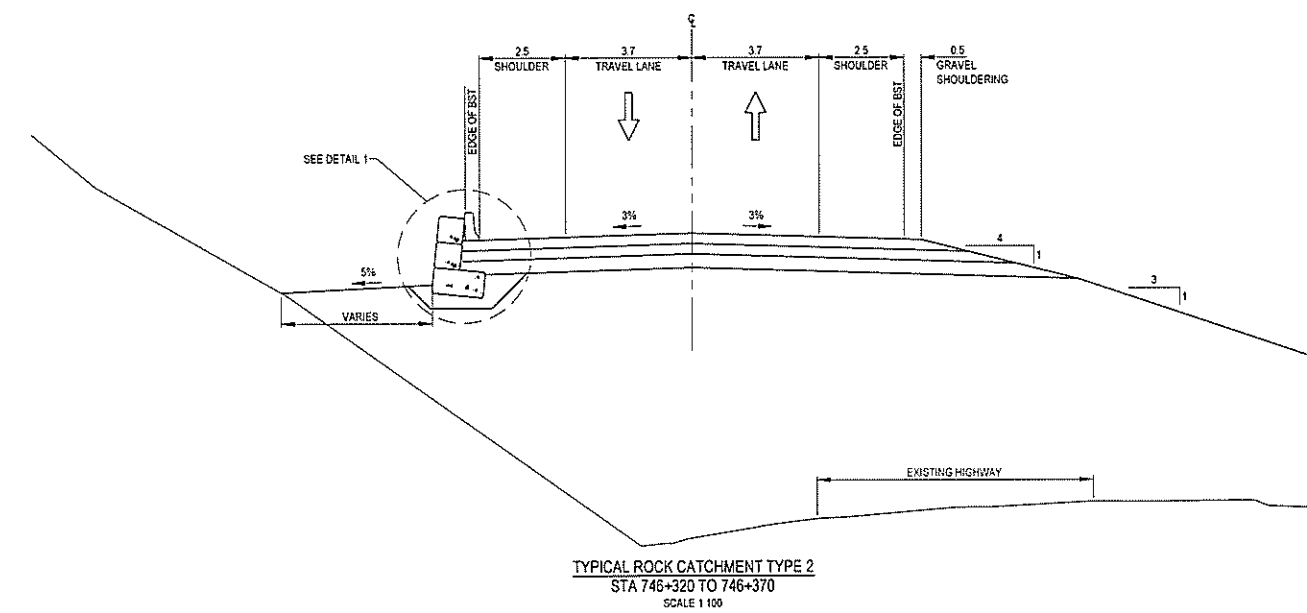
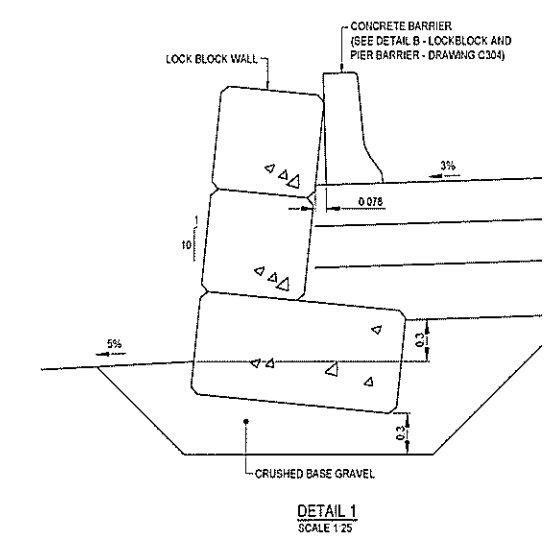
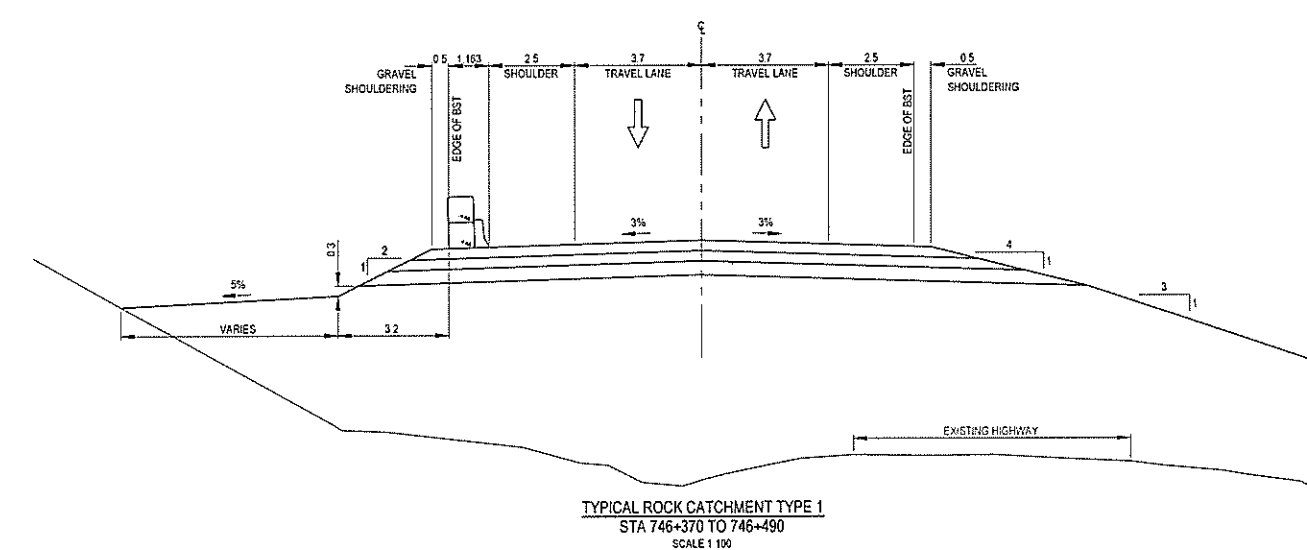
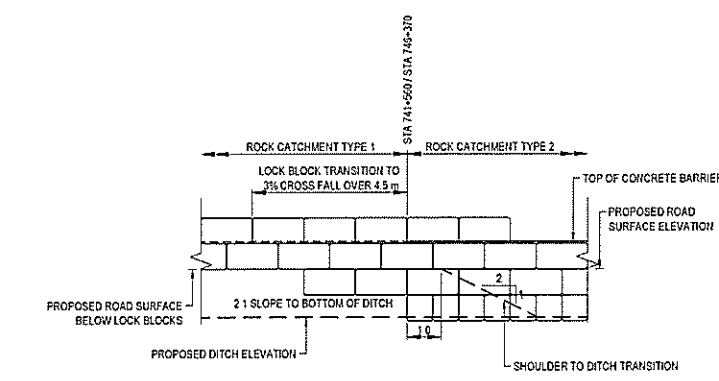
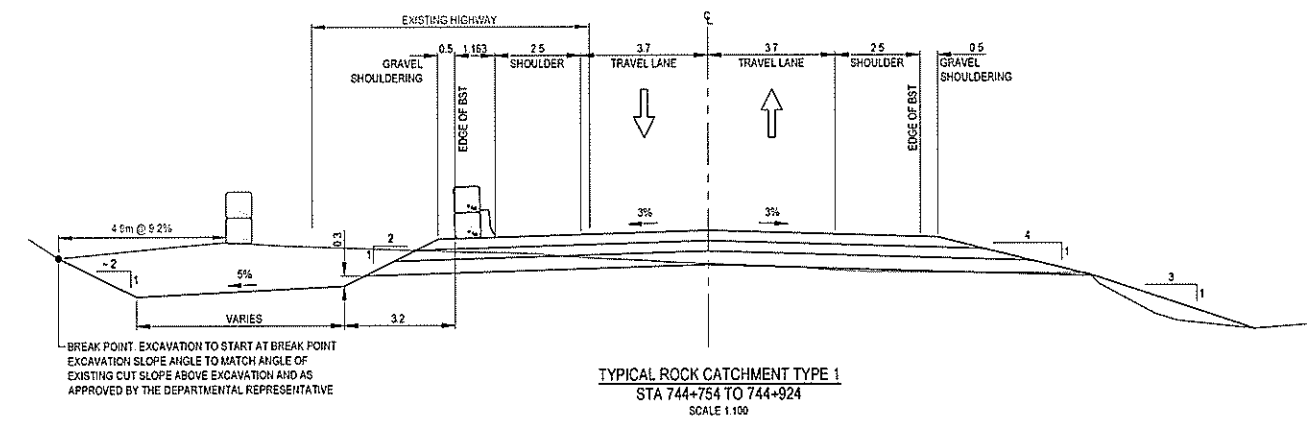
R.017173.801	C301	0
	C112	

O:\hwy\p1\temp\p1\31103085 - Highway Design\1 to 750+500\020214 04 25 P-dwg\Design\p1\31103085 - C301 Typical Sections - NORTH.dwg [C301] March 27, 2015 - 10:32:46 am BY: HORWOOD, ANDREW



ISSUED FOR TENDER

GENERAL NOTES:
1. DIMENSIONS, COORDINATES, ELEVATIONS ARE SHOWN IN METRES UNLESS NOTED.
2. LOCATION OF FIBRE OPTIC CABLE SUPPLIED BY NORTHWESTEL AS OF OCT. 2013 AND IS APPROXIMATE. CONTRACTOR IS RESPONSIBLE FOR VERIFYING EXACT LOCATION PRIOR TO CONSTRUCTION.



0	ORIGINAL TENDER SUBMISSION	15/03/21
1	REVISION	

PUBLIC WORKS AND GOVERNMENT SERVICES CANADA



KM 742.5 - 750.3 HIGHWAY REALIGNMENT ALASKA HIGHWAY, BC

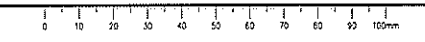
Author: G. WILKINS
Design: A. HORWOOD
Check: A. DEERPHILL
Approved: A. TAHERI

PUBLIC WORKS GOVERNMENT SERVICES CANADA

TYPICAL SECTIONS - ROCK CATCHMENT TYPE 1 & 2

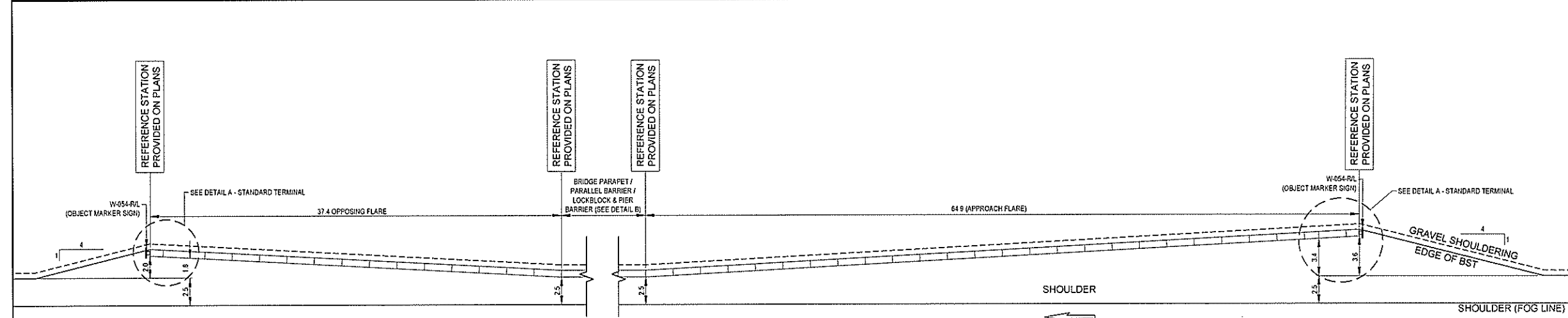
R.017173.801	C302 C112	0
--------------	--------------	---

C:\harding\TetraTech\BC\317\Highway Design\1m\746+320 to 746+490\Rock Catchment Type 1 & 2.dwg (15/03/21) 10:53:08 am BY: HORWOOD, ANDREW

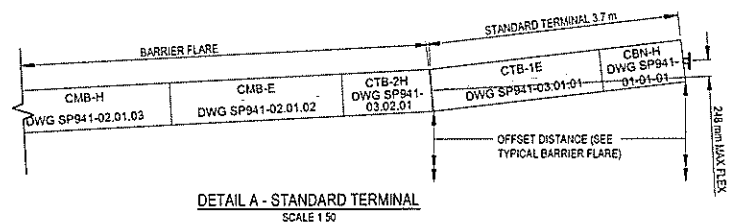


ISSUED FOR TENDER

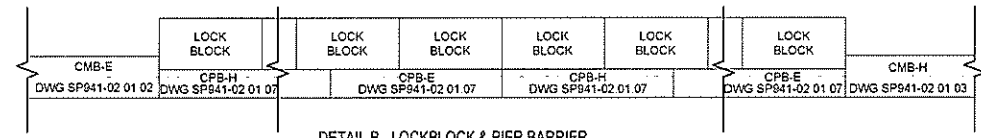
GENERAL NOTES:
 1. DIMENSIONS, COORDINATES, ELEVATIONS ARE SHOWN IN METRES UNLESS NOTED
 2. LOCATION OF FIBRE OPTIC CABLE SUPPLIED BY NORTHWESTEL AS OF OCT. 2013 AND IS APPROXIMATE. CONTRACTOR IS RESPONSIBLE FOR VERIFYING EXACT LOCATION PRIOR TO CONSTRUCTION



TYPICAL BARRIER FLARE
SCALE 1:200



DETAIL A - STANDARD TERMINAL
SCALE 1:50




DETAIL B - LOCKBLOCK & PIER BARRIER
SCALE 1:50
* SEE DETAIL 1 - DRAWING G302 FOR ADDITIONAL DETAILS

LINE TYPE	PATTERN	USE
SOLID		WHITE EDGE LINES
DOUBLE SOLID		YELLOW DIRECTIONAL DIVIDING LINES
SIMULTANEOUS SOLID AND BROKEN		YELLOW DIRECTIONAL DIVIDING LINES PROHIBITING PASSING FROM LANE BOUNDED BY SOLID LINE
BROKEN		YELLOW DIRECTIONAL DIVIDING LINES PERMITTING PASSING

*WIDTH PER SPECIFICATION

TYPICAL LONGITUDINAL PAVEMENT MARKINGS
SCALE 1:25



0	ORIGINAL TENDER SUBMISSION	11/13/27
---	----------------------------	----------

PUBLIC WORKS AND GOVERNMENT SERVICES CANADA



**KM 742.5 - 750.3
 HIGHWAY REALIGNMENT
 ALASKA HIGHWAY, BC**

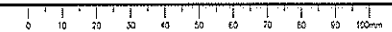
- Q. WILKINS
- A. HORWOOD
- A. DEERWELL
- A. TAHERI

PUBLIC WORKS GOVERNMENT SERVICES CANADA

TYPICAL DETAILS - BARRIER FLARE AND PAVEMENT MARKINGS

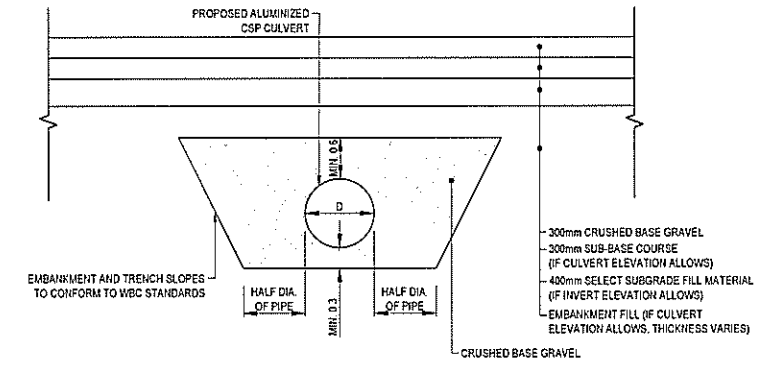
R.017173.801	C304 C112	0
--------------	--------------	---

C:\hwd\p\l\temp\pavement\0311\pavement\0311\pavement\0311\030005 - Highway Design\km 742.5-750.3\DWG\0311\04_25\Detail Design\Revised\0311_C304_Typical_Sections_NORTH.dwg [C304] March 27, 2015 - 10:53:57 am BY: HORWOOD (HWR)

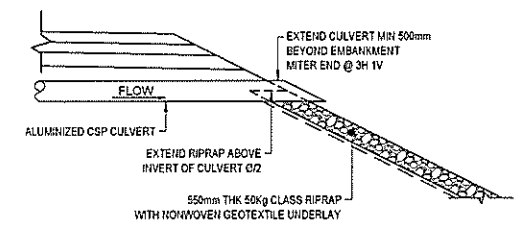


ISSUED FOR TENDER

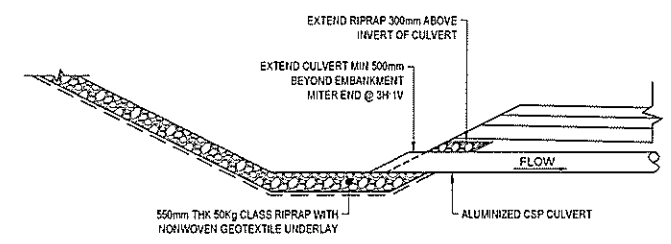
GENERAL NOTES
 1. DIMENSIONS, COORDINATES, ELEVATIONS ARE SHOWN IN METRES UNLESS NOTED.
 2. LOCATION OF FIBRE OPTIC CABLE SUPPLIED BY NORTHWESTEL AS OF OCT. 2013 AND IS APPROXIMATE. CONTRACTOR IS RESPONSIBLE FOR VERIFYING EXACT LOCATION PRIOR TO CONSTRUCTION.



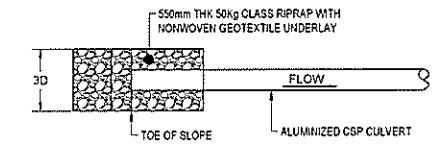
TYPICAL CULVERT EMBANKMENT SECTION (CULVERTS ≤ 1800mm Ø)
 SCALE 1:50



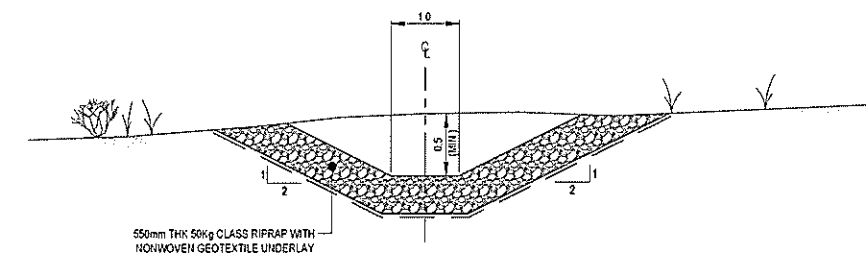
TYPICAL STEEP SLOPE RIPRAP SECTION - OUTLET
 SCALE 1:100



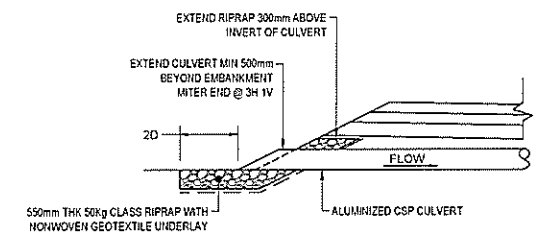
TYPICAL STEEP SLOPE RIPRAP SECTION - INTLET
 SCALE 1:100



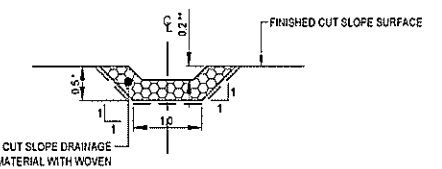
TYPICAL INLET RIPRAP PROTECTION - PLAN (CULVERTS ≤ 1800mm Ø)
 SCALE 1:100




TYPICAL STEEP SLOPE RIPRAP SECTION
 SCALE 1:50



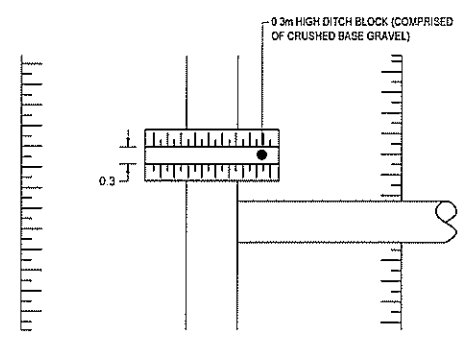
TYPICAL INLET RIPRAP PROTECTION - SECTION (CULVERTS ≤ 1800mm Ø)
 SCALE 1:100



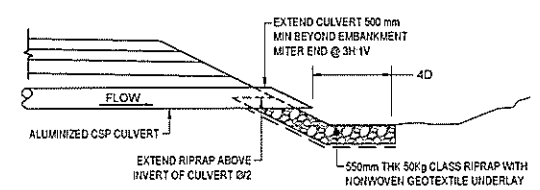
TYPICAL CUT SLOPE DRAINAGE SWALE SECTION
 SCALE 1:50
 * VARIES UP TO 0.6 IN BENCH LOCATIONS TO ENSURE POSITIVE DRAINAGE
 ** VARIES UP TO 0.5 IN BENCH LOCATIONS TO ENSURE POSITIVE DRAINAGE



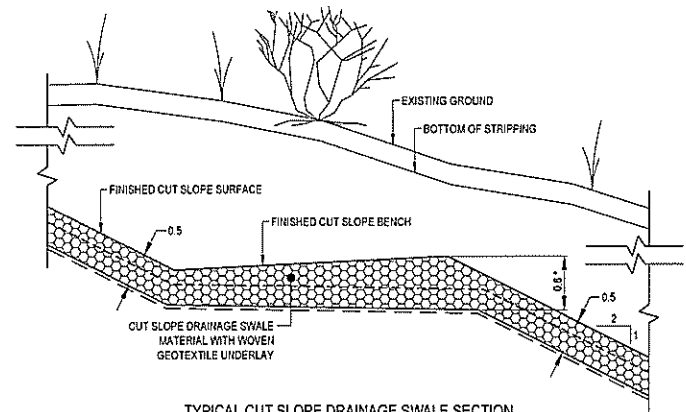
TYPICAL OUTLET RIPRAP PROTECTION - PLAN (CULVERTS ≤ 1800mm Ø)
 SCALE 1:100



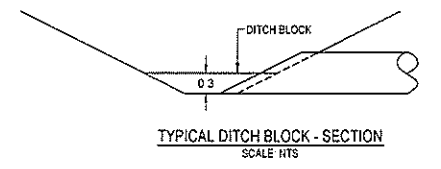
TYPICAL DITCH BLOCK - PLAN
 SCALE: NTS




TYPICAL OUTLET RIPRAP PROTECTION - SECTION (CULVERTS ≤ 1800mm Ø)
 SCALE 1:100



TYPICAL CUT SLOPE DRAINAGE SWALE SECTION
 SCALE 1:50
 * VARIES IN BENCH LOCATIONS TO ENSURE POSITIVE DRAINAGE



TYPICAL DITCH BLOCK - SECTION
 SCALE: NTS



0	ORIGINAL TENDER SUBMISSION	14/03/27
1	DATE OF THIS REVISION	

PUBLIC WORKS AND GOVERNMENT SERVICES CANADA



Project Name: **KM 742.5 - 750.3 HIGHWAY REALIGNMENT ALASKA HIGHWAY, BC**

Project Number: **0**

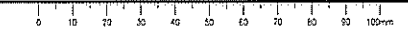
Author: G. WILKINS
Checked: A. HORWOOD
Design: A. DEERPWELL
Client: A. TAHERI

PUBLIC WORKS GOVERNMENT SERVICES CANADA

TYPICAL DETAILS - DRAINAGE

R.017173.801	C305	0
	C112	

C:\hasegga\Transportation\311\Project\31102005 - Highway Design\Am 739-750\CA\DDC014 04 25 Detail Design\Report\C301 - C305 TYPICAL SECTIONS - NORTH.dwg [c:\msd] March 27, 2015 - 10:54:21 am (B.V. HORWOOD -ARBREV)



ISSUED FOR TENDER

GENERAL NOTES



0	ORIGINAL TENDER SUBMISSION	15/03/27
---	----------------------------	----------

PUBLIC WORKS AND GOVERNMENT SERVICES CANADA



KM 742.5 - 750.3 HIGHWAY REALIGNMENT ALASKA HIGHWAY, BC

Approved by: **G. WILKINS**
 Designated by: **A. HORWOOD / S. MATSUDA**
 Drawn by: **A. DEEPWELL**
 Project Manager: **A. TAHERI**

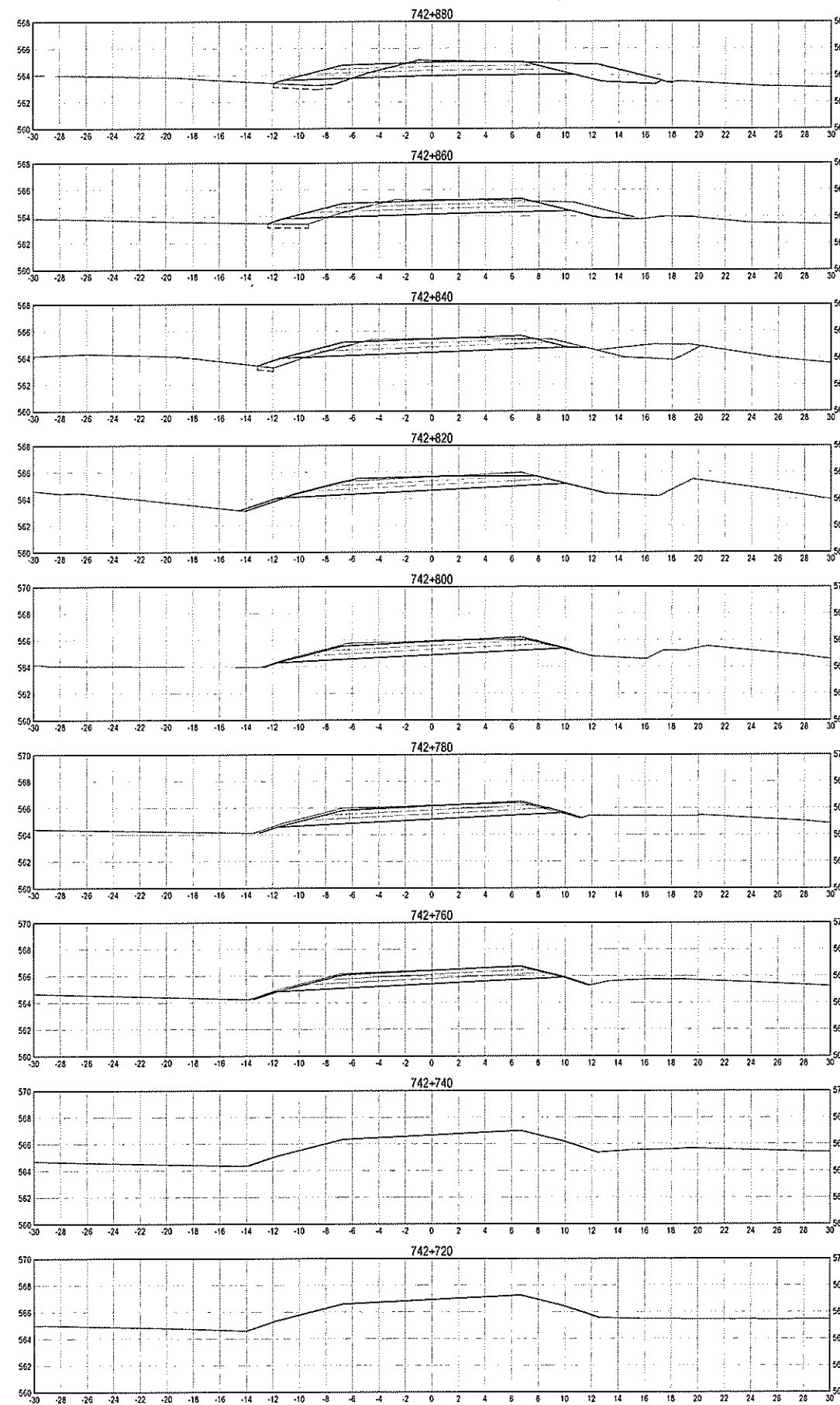
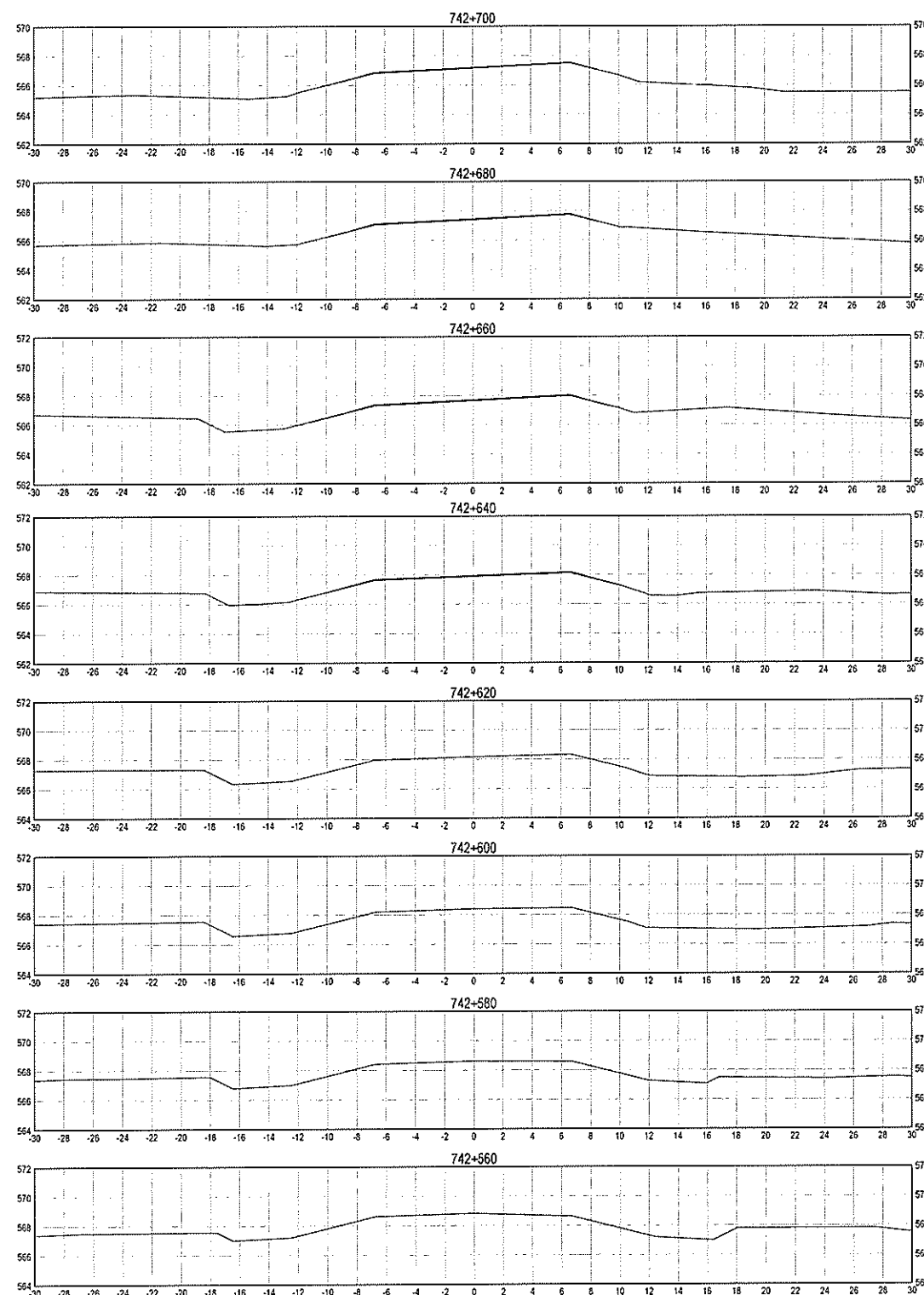
PUBLIC WORKS GOVERNMENT SERVICES CANADA

CROSS SECTIONS STA 742+560 TO 742+880

R.017173.801

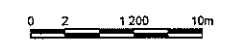
XS22

0



ISSUED FOR TENDER

GENERAL NOTES



0	ORIGINAL TENDER SUBMISSION	15/03/21

PUBLIC WORKS AND GOVERNMENT SERVICES CANADA



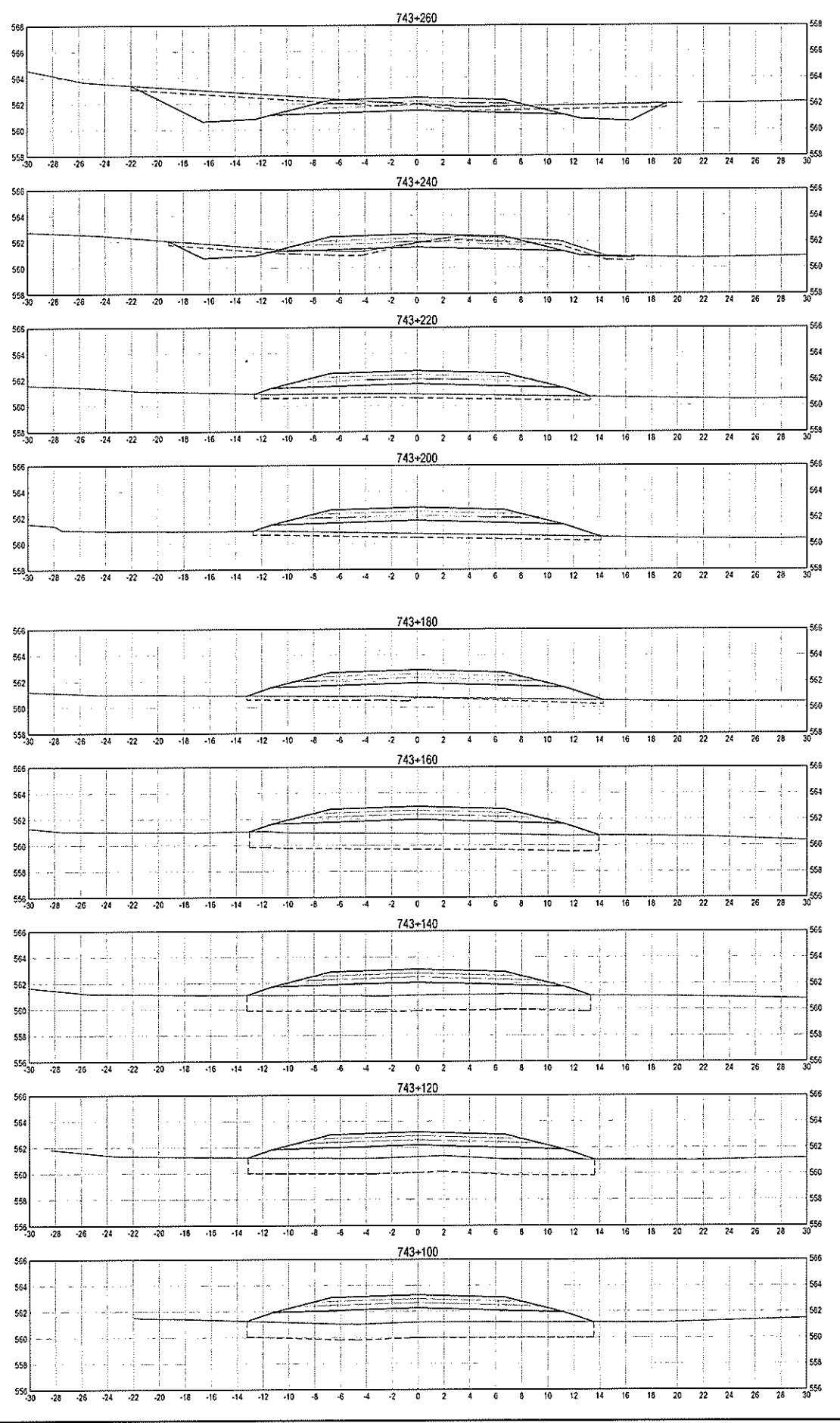
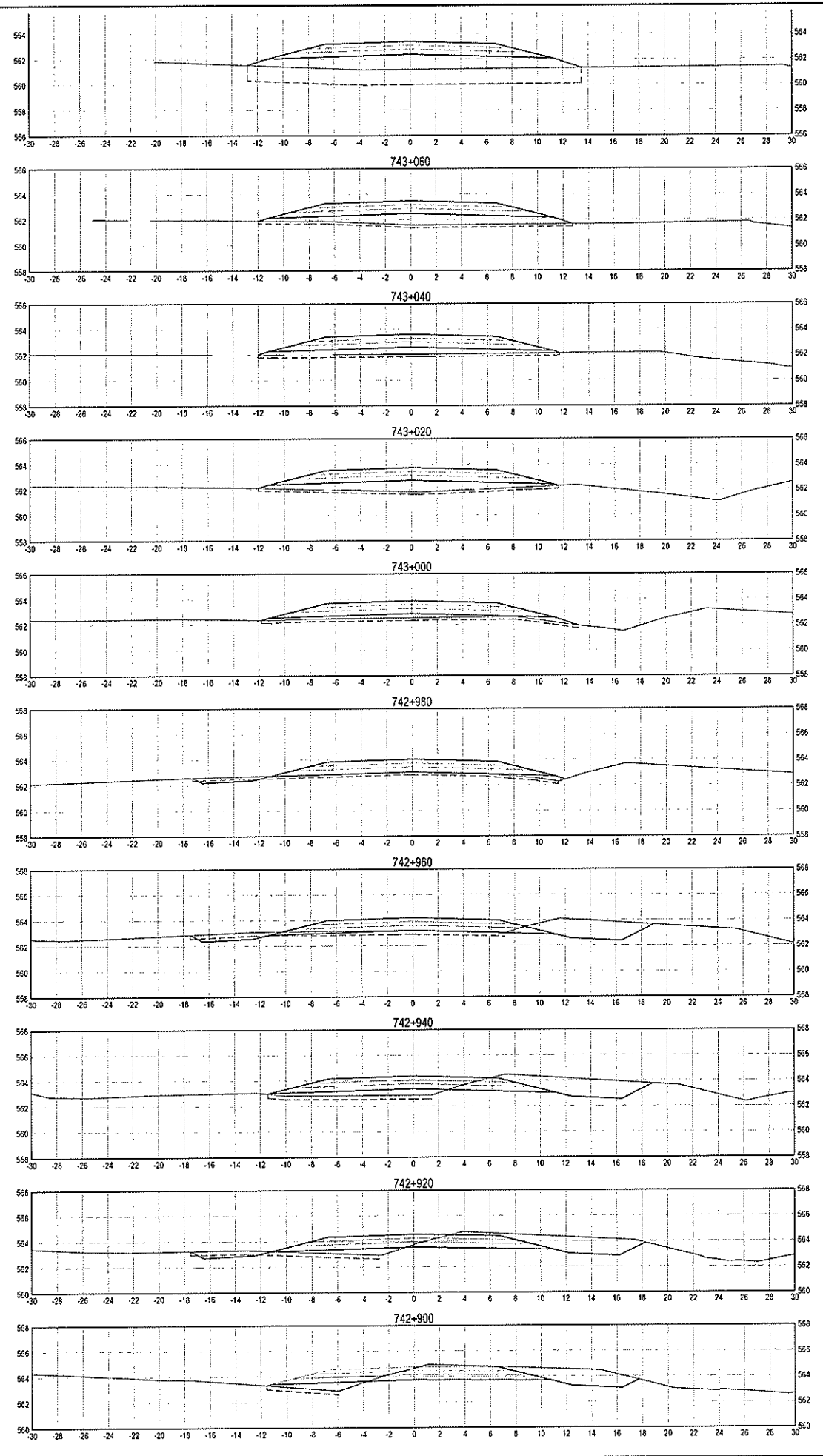
**KM 742.5 - 750.3
 HIGHWAY REALIGNMENT
 ALASKA HIGHWAY, BC**

Prepared by: **G. WILKINS**
 Checked by: **A. HORWOOD / S. MATSUDA**
 Drawn by: **A. DEEPWELL**
 Date: 15/03/2021


PUBLIC WORKS GOVERNMENT SERVICES CANADA

**CROSS SECTIONS
 STA 742+900 TO 743+260**

R.017173.801	XS23	0
--------------	------	---




C:\temp\20-75065-22-23\NORTH CONTRACT.dwg [NS23] March 25, 2015 - 5:48:53 pm BY: MATSUDA, STAN



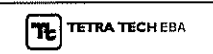
ISSUED FOR TENDER

GENERAL NOTES



0	ORIGINAL TENDER SUBVISION	13/03/21
1	REVISION	
2		
3		
4		
5		
6		
7		
8		
9		
10		
11		
12		
13		
14		
15		
16		
17		
18		
19		
20		
21		
22		
23		
24		
25		
26		
27		
28		
29		
30		

PUBLIC WORKS AND GOVERNMENT SERVICES CANADA

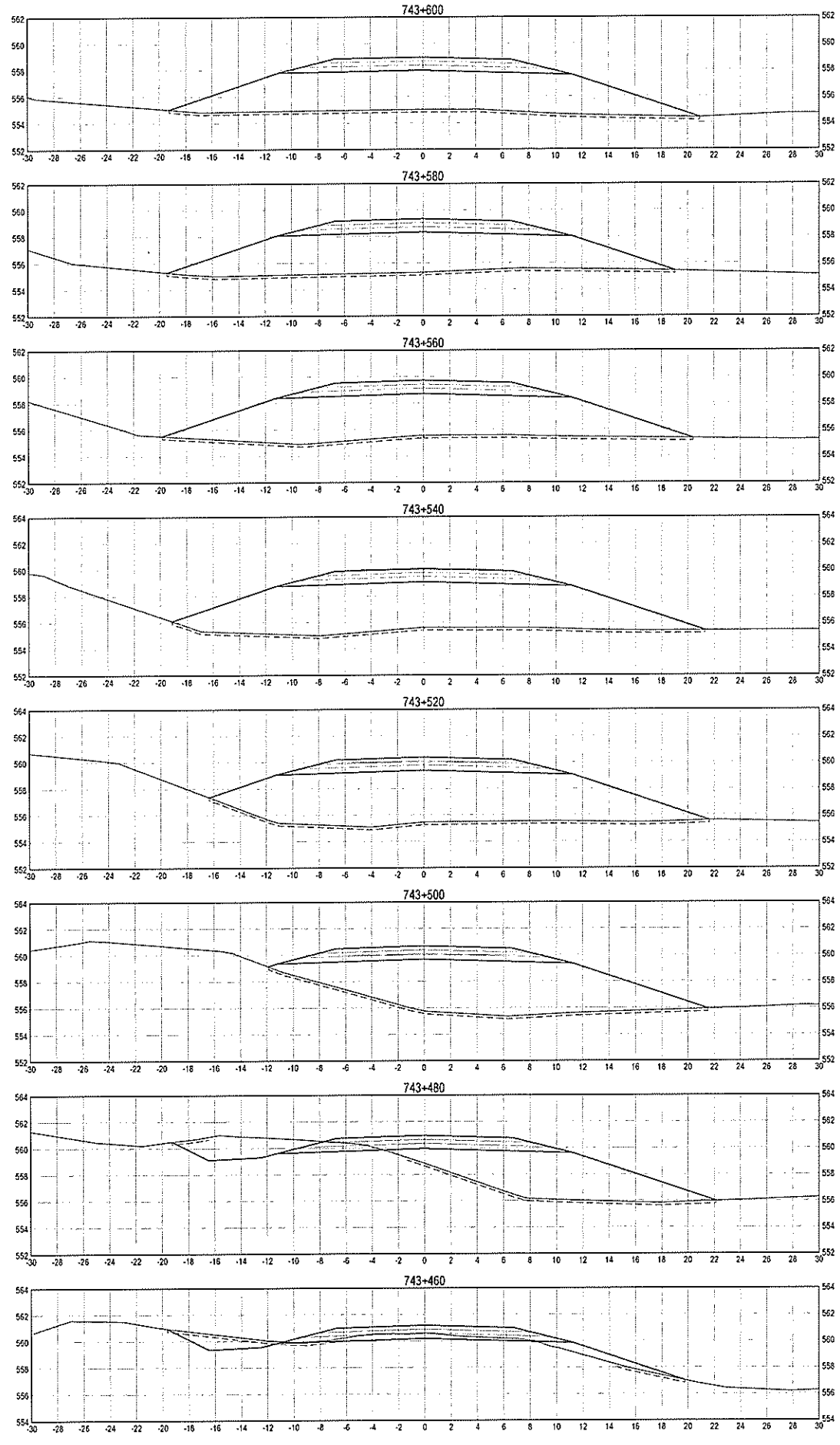
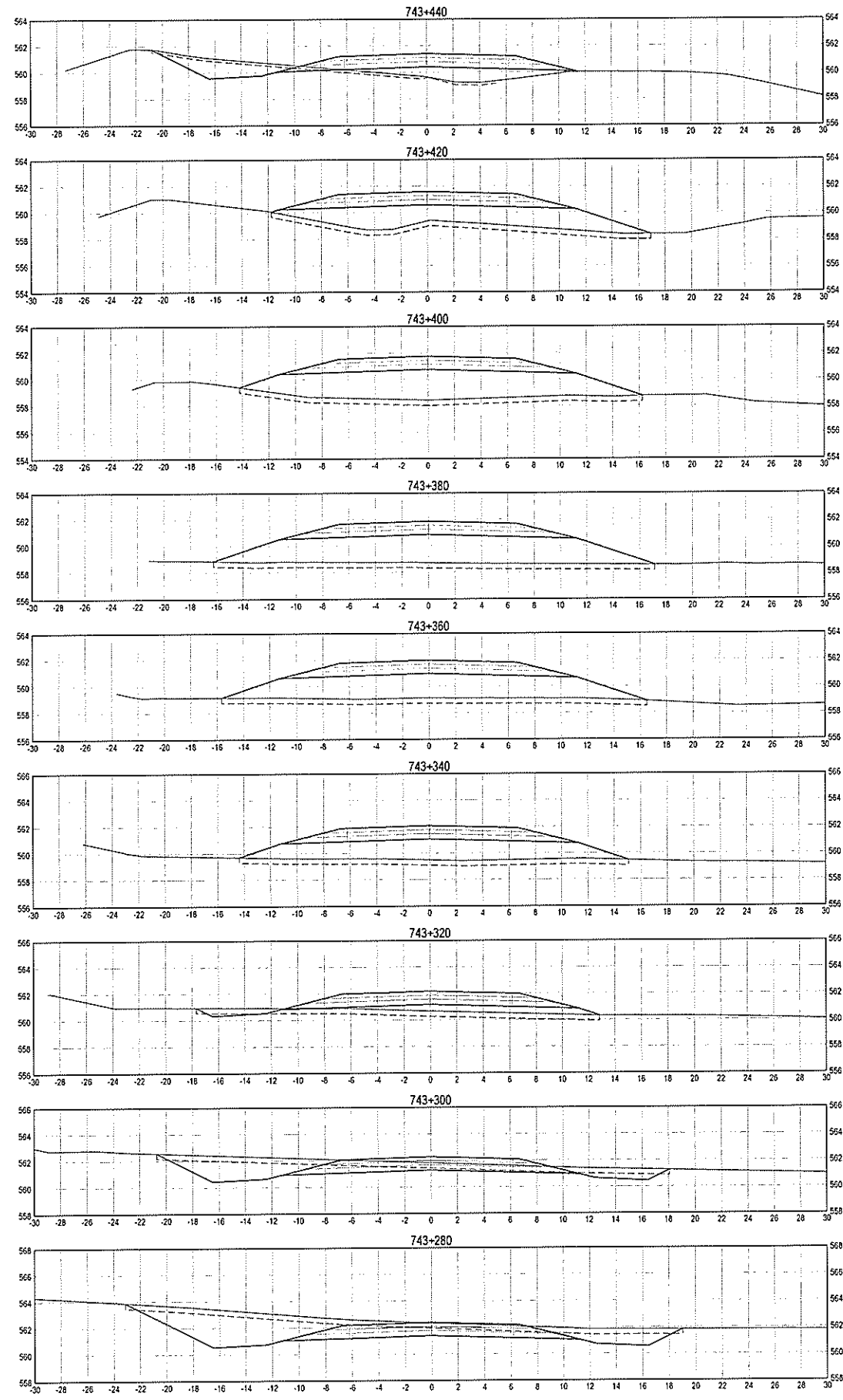


**KM 742.5 - 750.3
HIGHWAY REALIGNMENT
ALASKA HIGHWAY, BC**

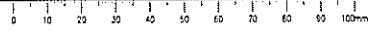
PROJECT MANAGER	G. WILKINS
DESIGNER	A. HORWOOD / S. MATSUDA
CHECKER	A. DEERWELL
APPROVED BY	A. TAHERI
DATE	13/03/21
PROJECT NO.	R.017173.801
SCALE	XS24
SECTION	0

**CROSS SECTIONS
STA 743+280 TO 743+600**

R.017173.801	XS24	0
--------------	------	---

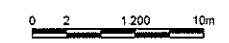


C:\temp\743-750\AS-24-30\CROSS-SECTION\CONTRACT.dwg [SCALE] March 23, 2015 - 1:37:08 pm BY: MATSUDA, STAHJ



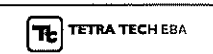
ISSUED FOR TENDER

GENERAL NOTES:



0	ORIGINAL TENDER SUBMISSION	15/03/27
---	----------------------------	----------

PUBLIC WORKS AND GOVERNMENT SERVICES CANADA



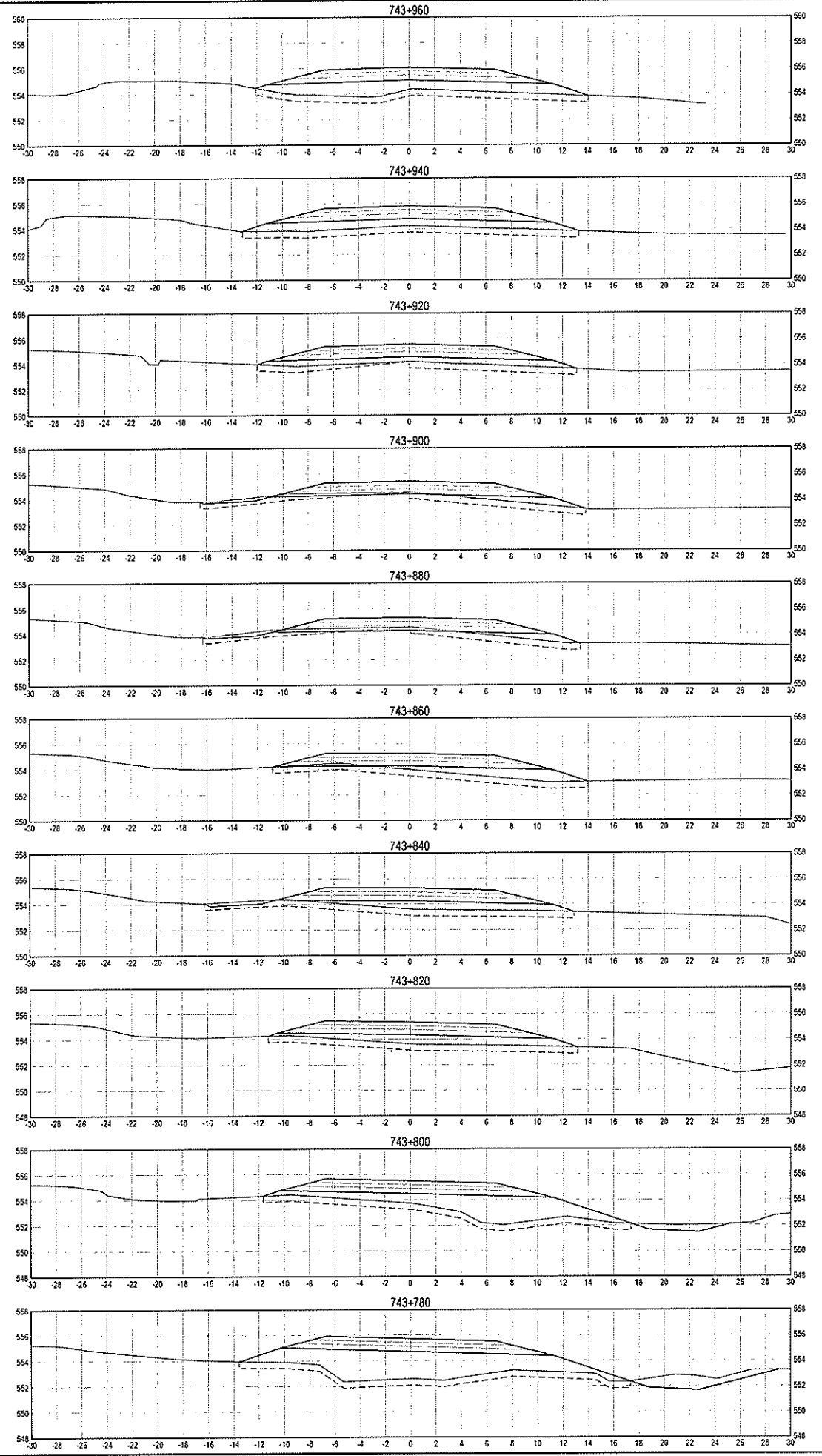
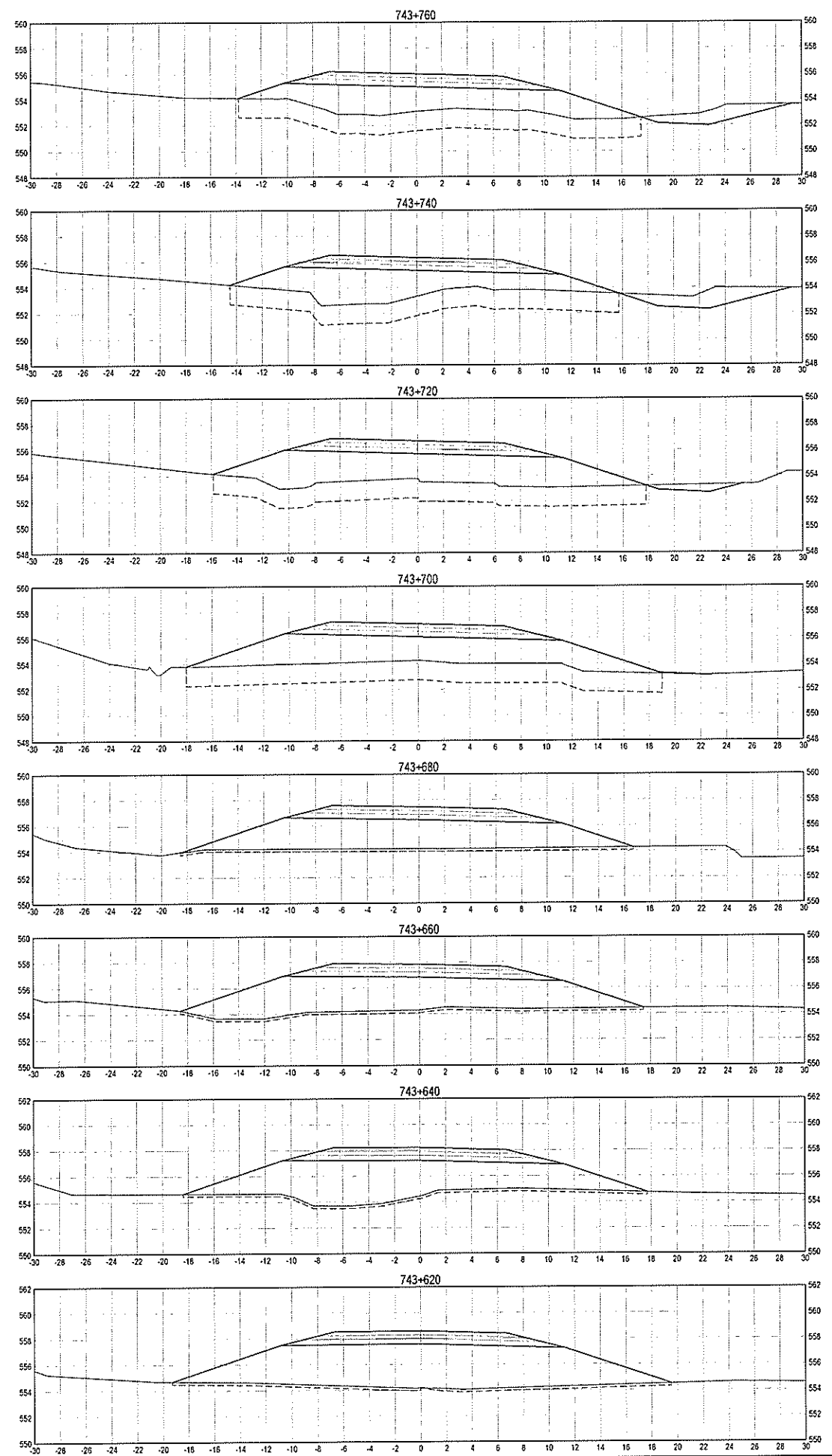
**KM 742.5 - 750.3
 HIGHWAY REALIGNMENT
 ALASKA HIGHWAY, BC**

Author: G. WILKINS
 Designer: A. HORWOOD / S. MATSUDA
 Checker: A. DEEPWELL
 Project Manager: A. TAHERI

PUBLIC WORKS GOVERNMENT SERVICES CANADA

**CROSS SECTIONS
 STA 743+620 TO 743+960**

R.017173.801	XS25	0
--------------	------	---

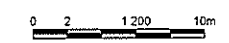


C:\temp\73-750\3-21-30\NORTH CONTRACT.dwg [RCS] User: 25, 2015 - 1:52:21 pm (BY: MATSUDA, STAH)



ISSUED FOR TENDER

GENERAL NOTES



0	DRAWN TENDER SUBMISSION	13/02/27
---	-------------------------	----------

PUBLIC WORKS AND GOVERNMENT SERVICES CANADA



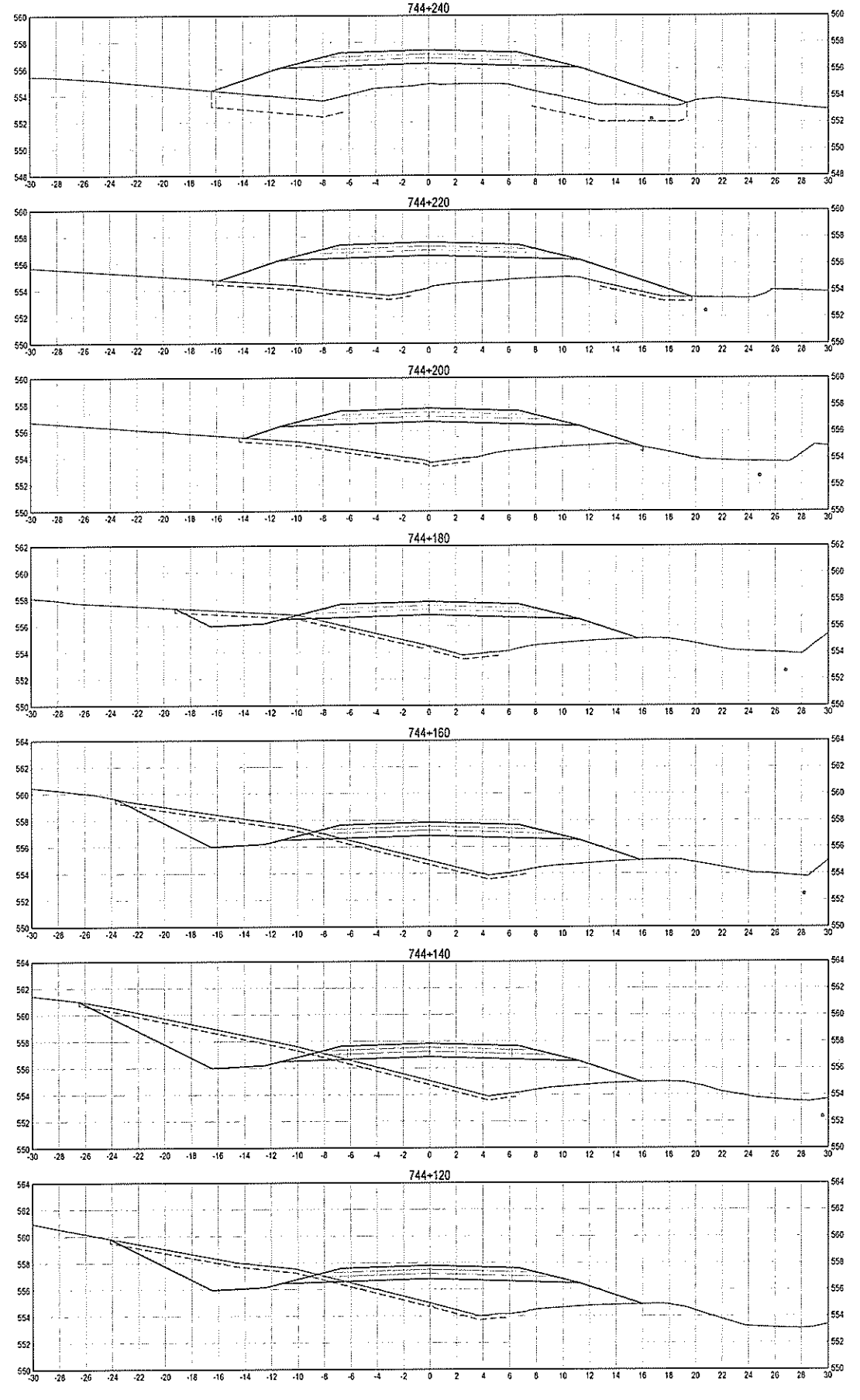
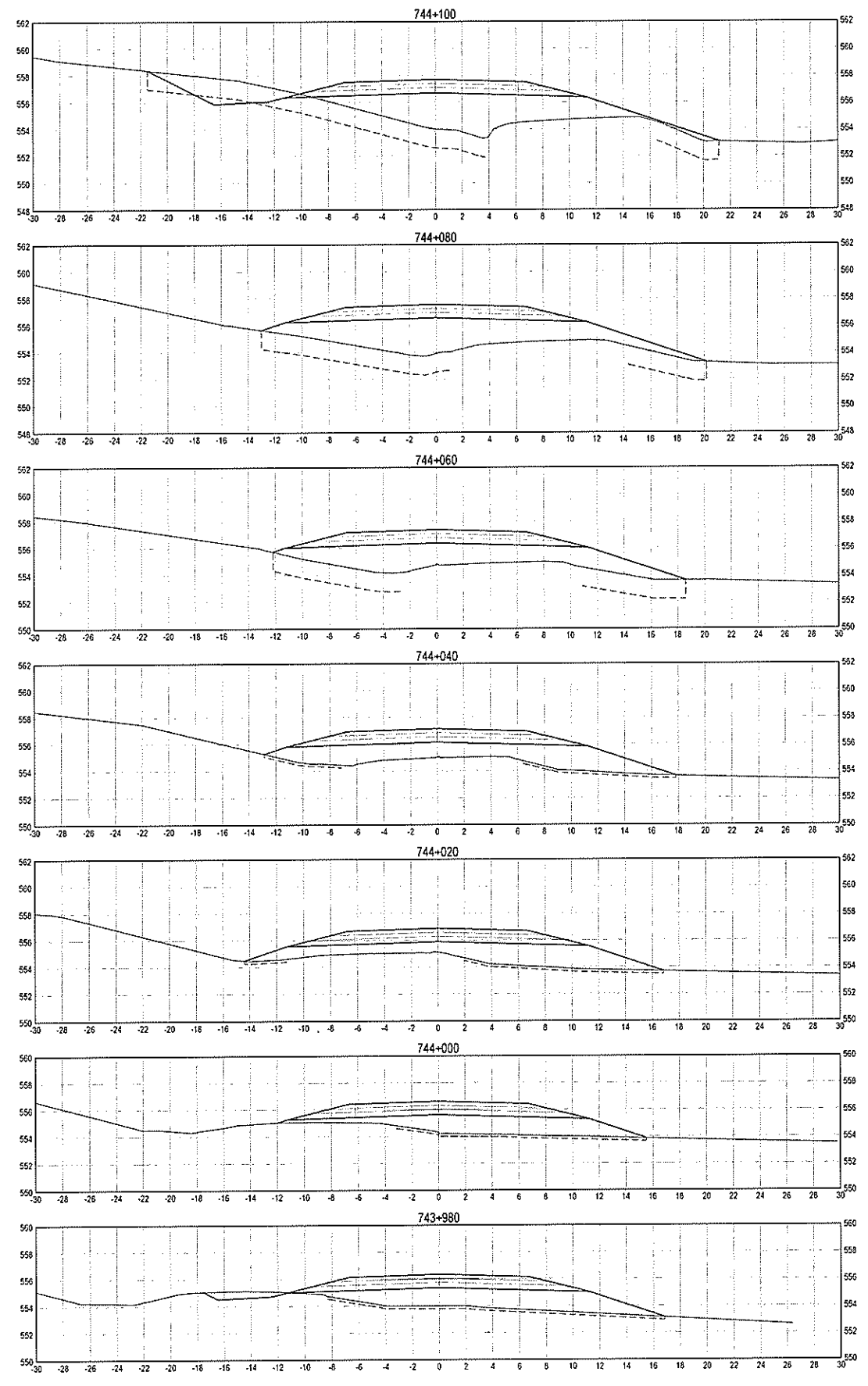
**KM 742.5 - 750.3
 HIGHWAY REALIGNMENT
 ALASKA HIGHWAY, BC**

G. WILKINS
 PROJECT ENGINEER
A. HORWOOD / S. MATSUDA
 PROJECT ENGINEER
A. DEEPPWELL
 PROJECT ENGINEER
A. TAHERI
 PROJECT ENGINEER

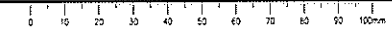
PUBLIC WORKS GOVERNMENT SERVICES CANADA

**CROSS SECTIONS
 STA 743+980 TO 744+240**

R.017173.801	XS26	0
--------------	------	---




C:\temp\73-7503\24 - 30\NORTH CONTRACT Aug 13/26 March 25, 2015 - 2:05:59 pm (BY: MATSUDA, STAH)



ISSUED FOR TENDER

GENERAL NOTES



0	ORIGINAL TENDER SUBMISSION	15/03/27
---	----------------------------	----------

PUBLIC WORKS AND GOVERNMENT SERVICES CANADA



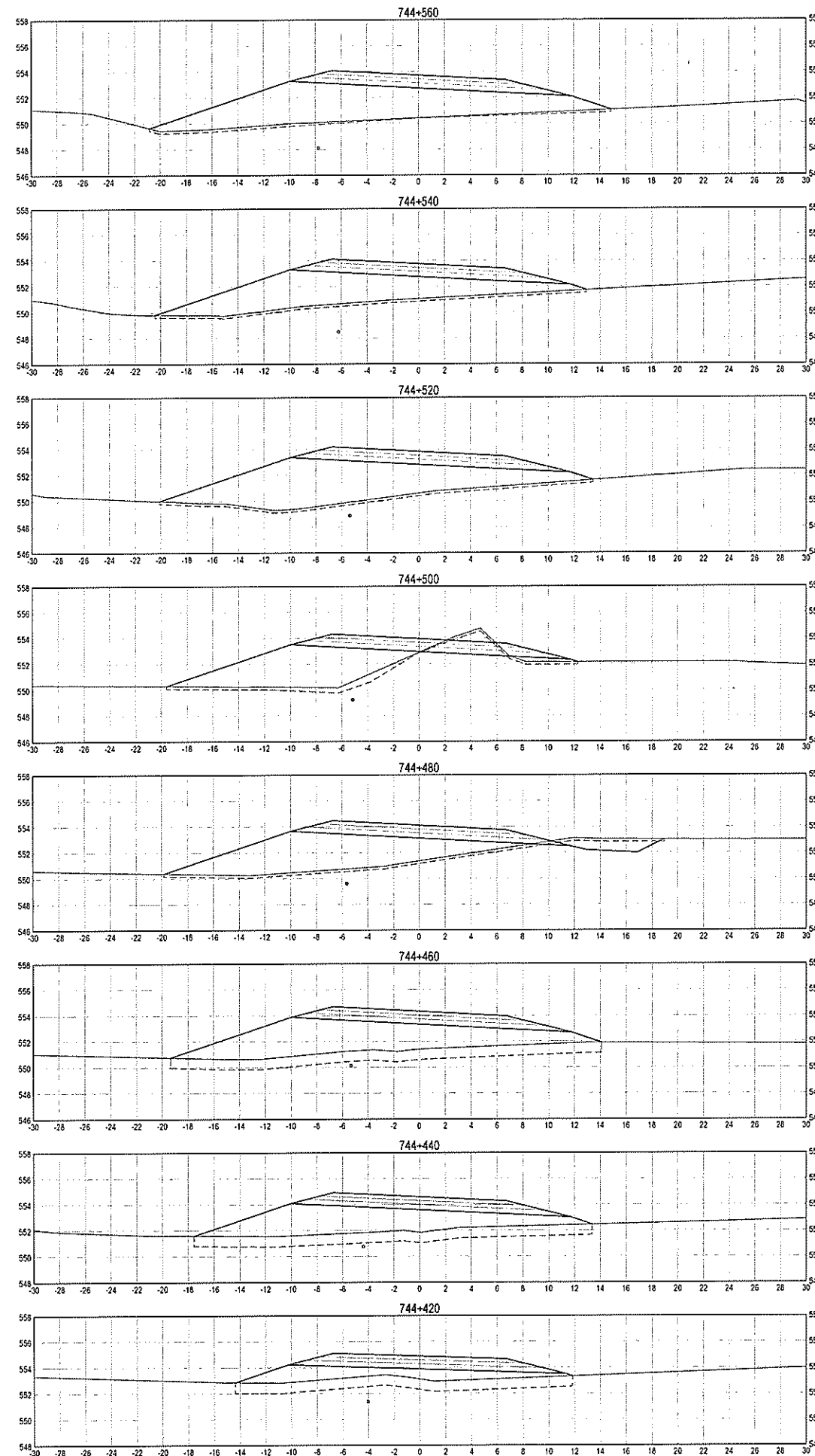
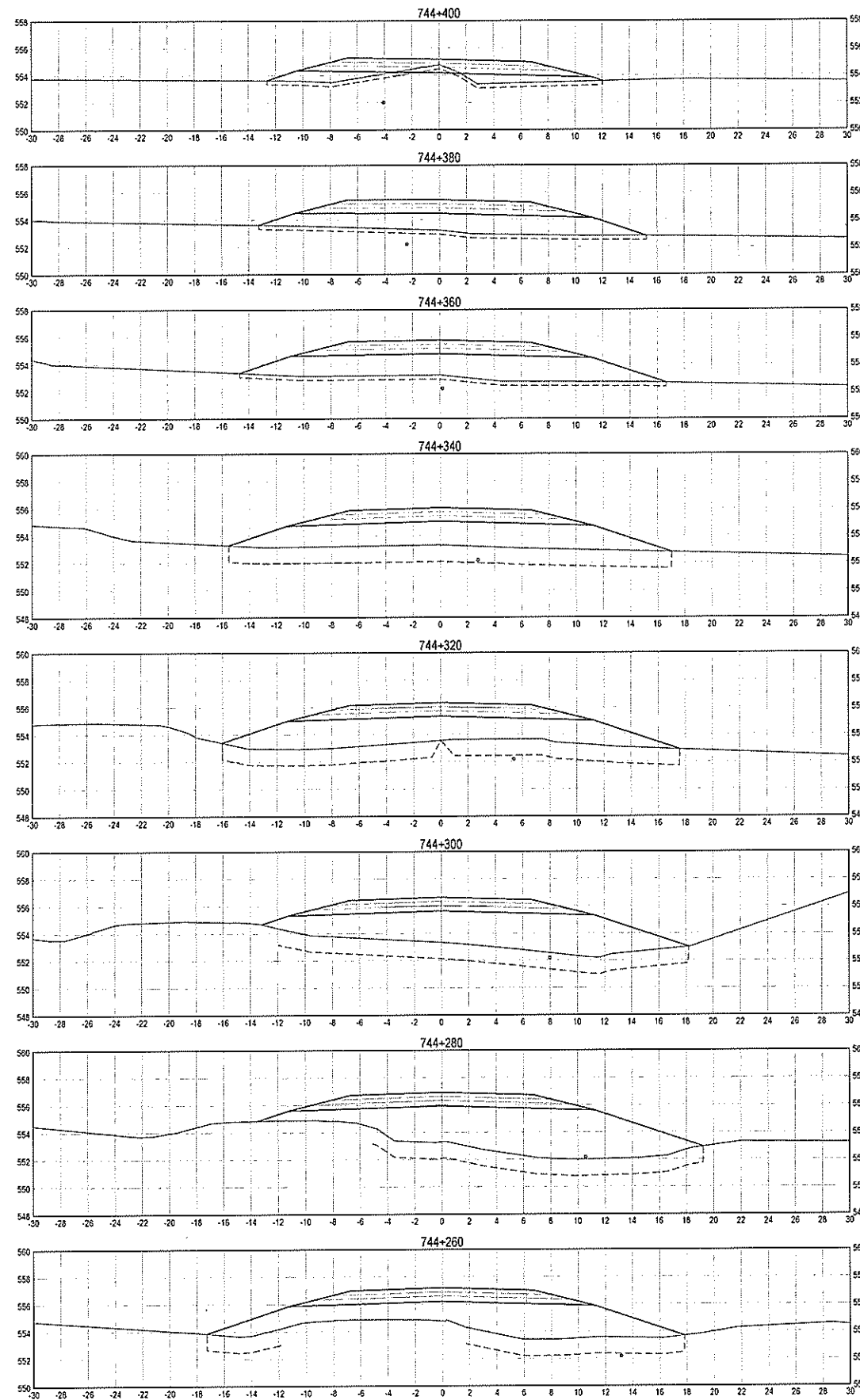
**KM 742.5 - 750.3
 HIGHWAY REALIGNMENT
 ALASKA HIGHWAY, BC**

Q. WILKINS
 Design Engineer
A. HORWOOD / S. MATSUDA
 Design Engineer
A. DEEPWELL
 Design Engineer
A. TAHERI
 Design Engineer

PUBLIC WORKS GOVERNMENT SERVICES CANADA


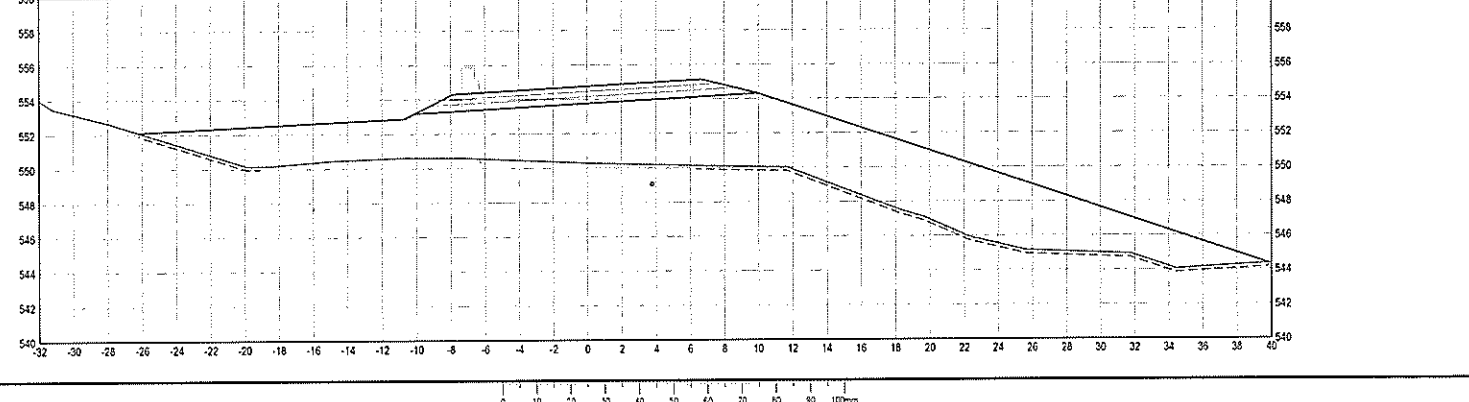
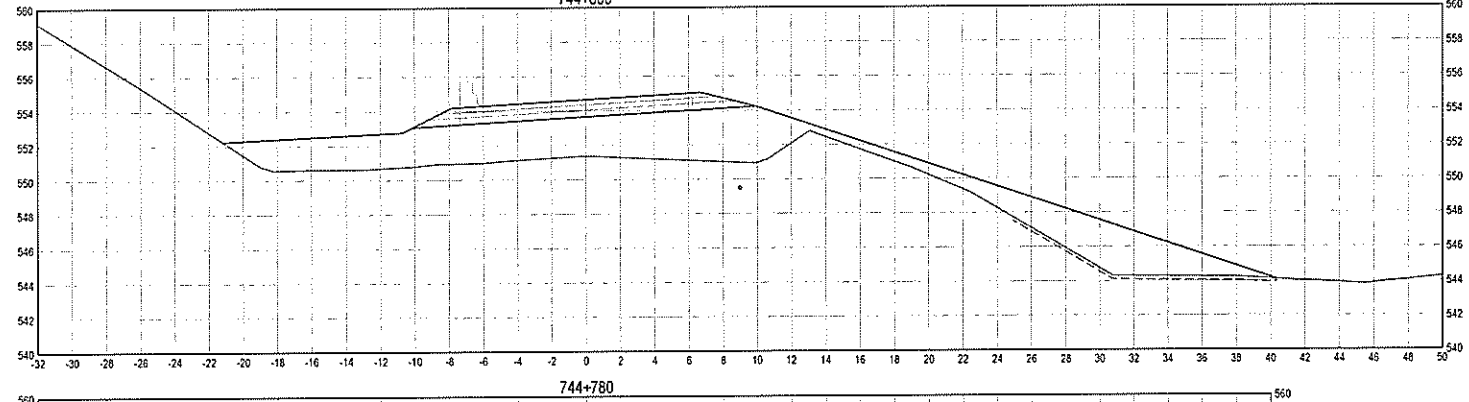
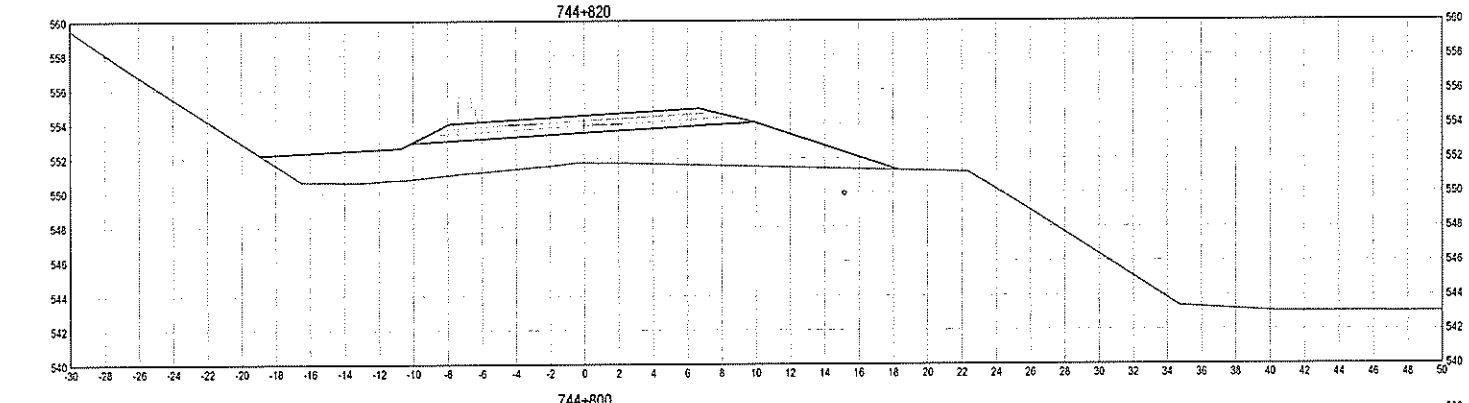
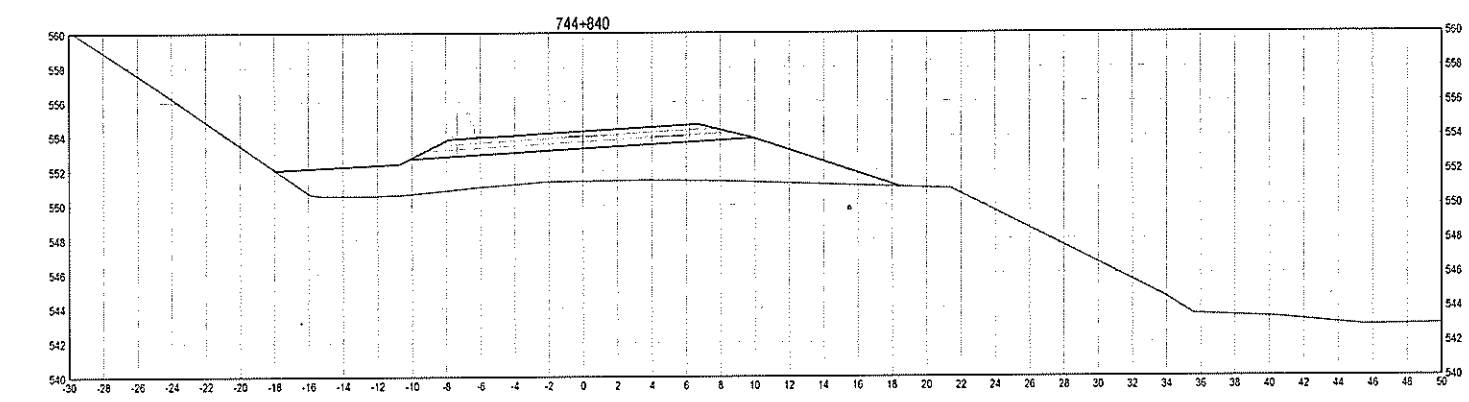
**CROSS SECTIONS
 STA 744+260 TO 744+560**

R.017173.801	XS27	0
--------------	------	---



ISSUED FOR TENDER

GENERAL NOTES



0	ORIGINAL TENDER SUBMISSION	15/03/27

PUBLIC WORKS AND GOVERNMENT SERVICES CANADA



**KM 742.5 - 750.3
 HIGHWAY REALIGNMENT
 ALASKA HIGHWAY, BC**

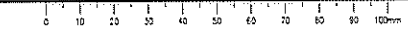
Author: G. WILKINS
 Designer: A. HORWOOD & S. MATSUDA
 Checker: A. DEERWELL
 Engineer: A. TAHERI

PUBLIC WORKS GOVERNMENT SERVICES CANADA

**CROSS SECTIONS
 STA 744+780 TO 744+840**

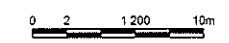
R.017173.001	XS29	0
--------------	------	---

C:\temp\73-750NS-21-30\NORTH CONTRACT.dwg [03/27] March 25, 2015 - 2:33:10 pm (BY: MATSUDA, STARR)



ISSUED FOR TENDER

GENERAL NOTES:



0	DIGITAL TENDER SUBMISSION	15/12/27
---	---------------------------	----------

PUBLIC WORKS AND GOVERNMENT SERVICES CANADA



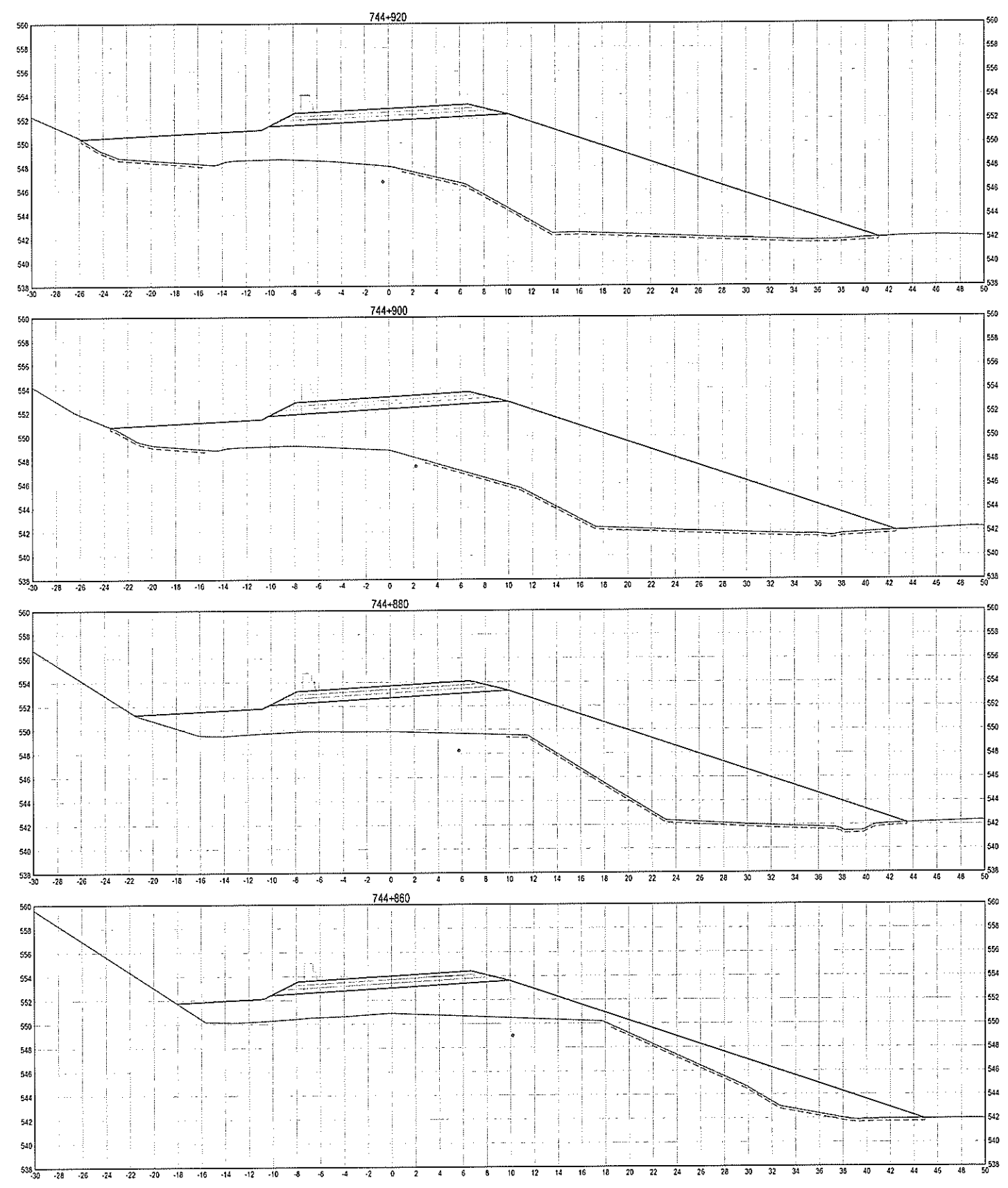
**KM 742.5 - 750.3
HIGHWAY REALIGNMENT
ALASKA HIGHWAY, BC**

Project Engineer: G. WILKINS
 Project Geotechnical Engineer: A. HORWOOD / S. MATSUDA
 Project Hydrologist: A. DEEPWELL
 Project Geotechnical Engineer: A. TAHERI

PUBLIC WORKS GOVERNMENT SERVICES CANADA

**CROSS SECTIONS
STA 744+860 TO 744+920**

R.017173.801	XS30	0
--------------	------	---

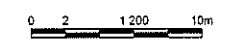


C:\temp\738730NS-14-30-NORTH CONTRACT.dwg (SS3) - March 25, 2015 - 2:35:55pm (BY MATSUDA, STAH)



ISSUED FOR TENDER

GENERAL NOTES



0	ORIGINAL TENDER SUBMISSION	15/03/27
---	----------------------------	----------

PUBLIC WORKS AND GOVERNMENT SERVICES CANADA



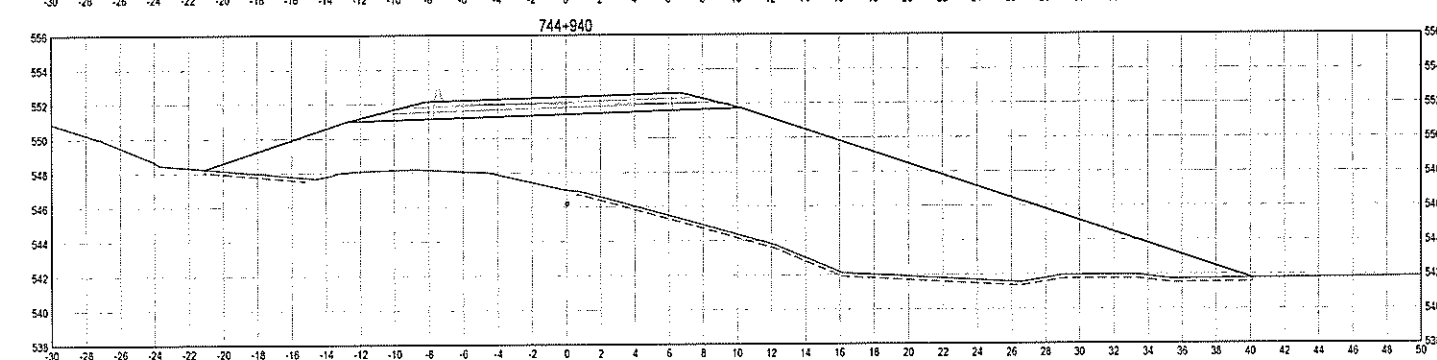
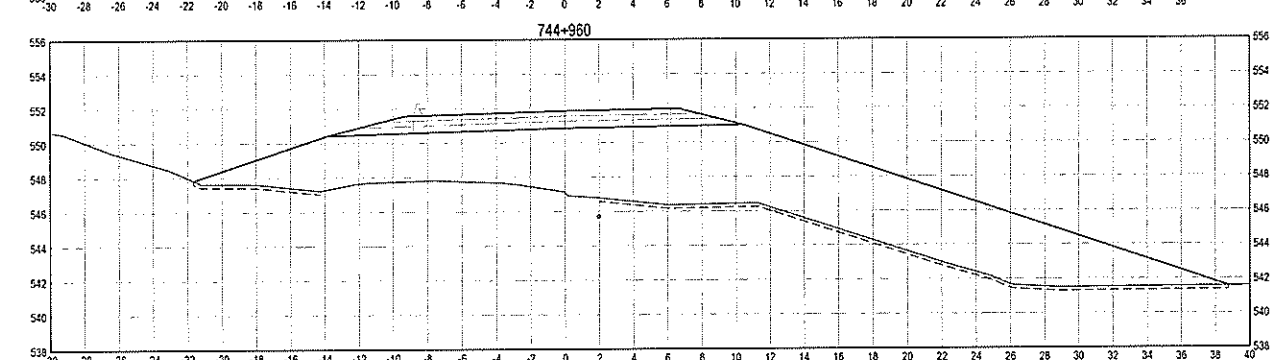
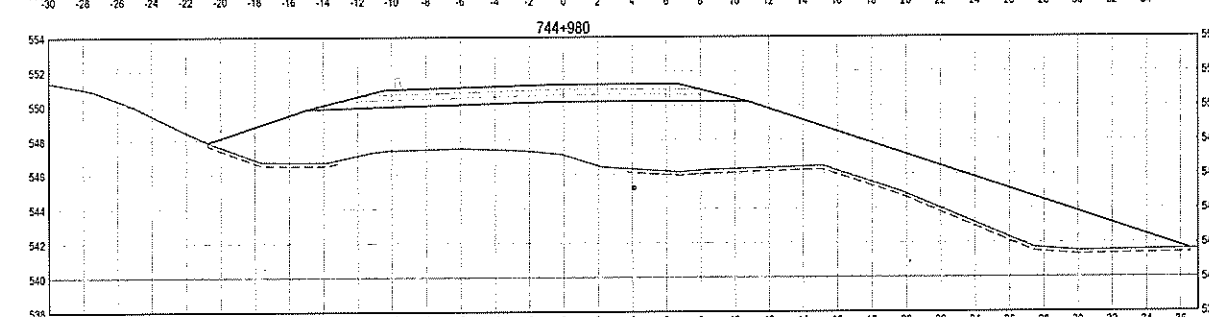
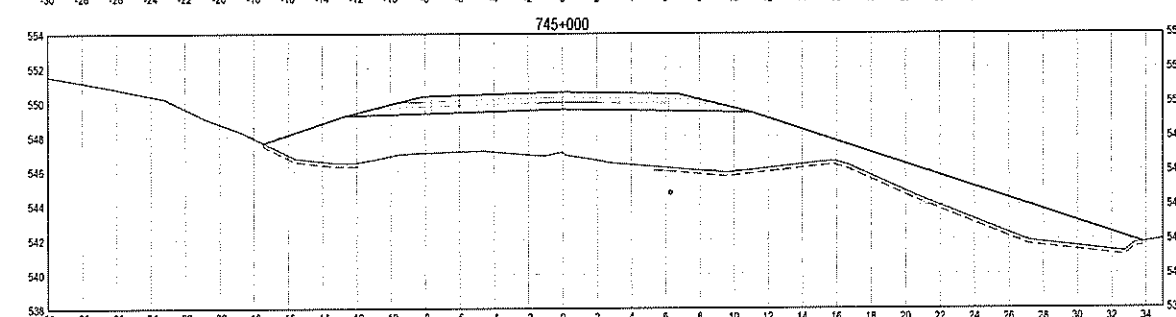
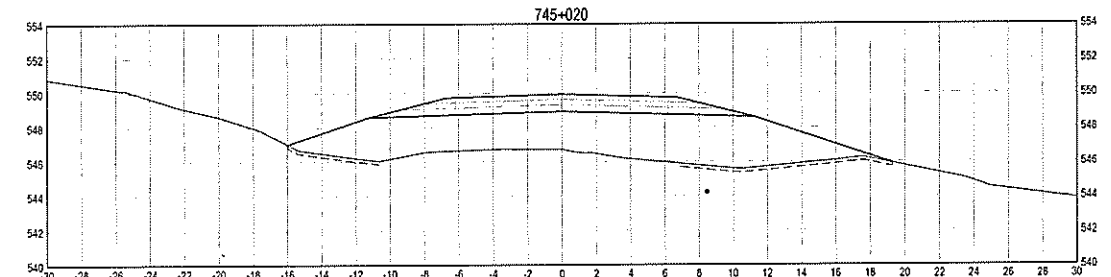
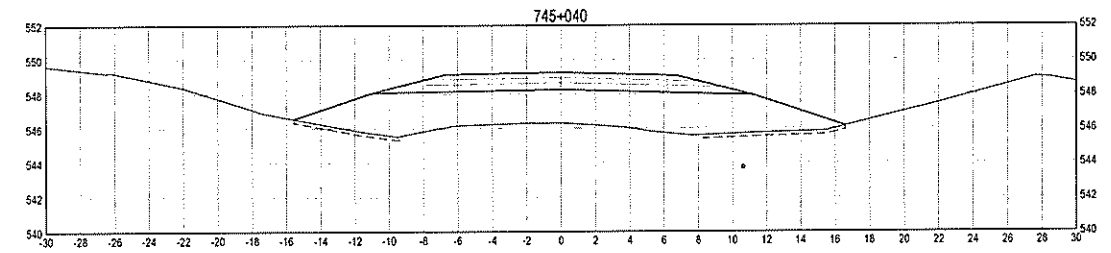
**KM 742.5 - 750.3
HIGHWAY REALIGNMENT
ALASKA HIGHWAY, BC**

G. WILKINS
A. HORWOOD / S. MATSUDA
A. DEERWELL
A. TAMER

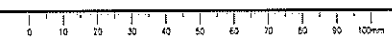
PUBLIC WORKS GOVERNMENT SERVICES CANADA

**CROSS SECTIONS
STA 744+940 TO 745+040**

R.017173.801	XS31	0
--------------	------	---



C:\temp\744-750\XS31 - 13.dwg [XS31] March 25, 2015, 6:31:46 pm BY: MATSUDA, S1441



ISSUED FOR TENDER

GENERAL NOTES



0	ORIGINAL TENDER SUBMISSION	15/03/27
---	----------------------------	----------

PUBLIC WORKS AND GOVERNMENT SERVICES CANADA



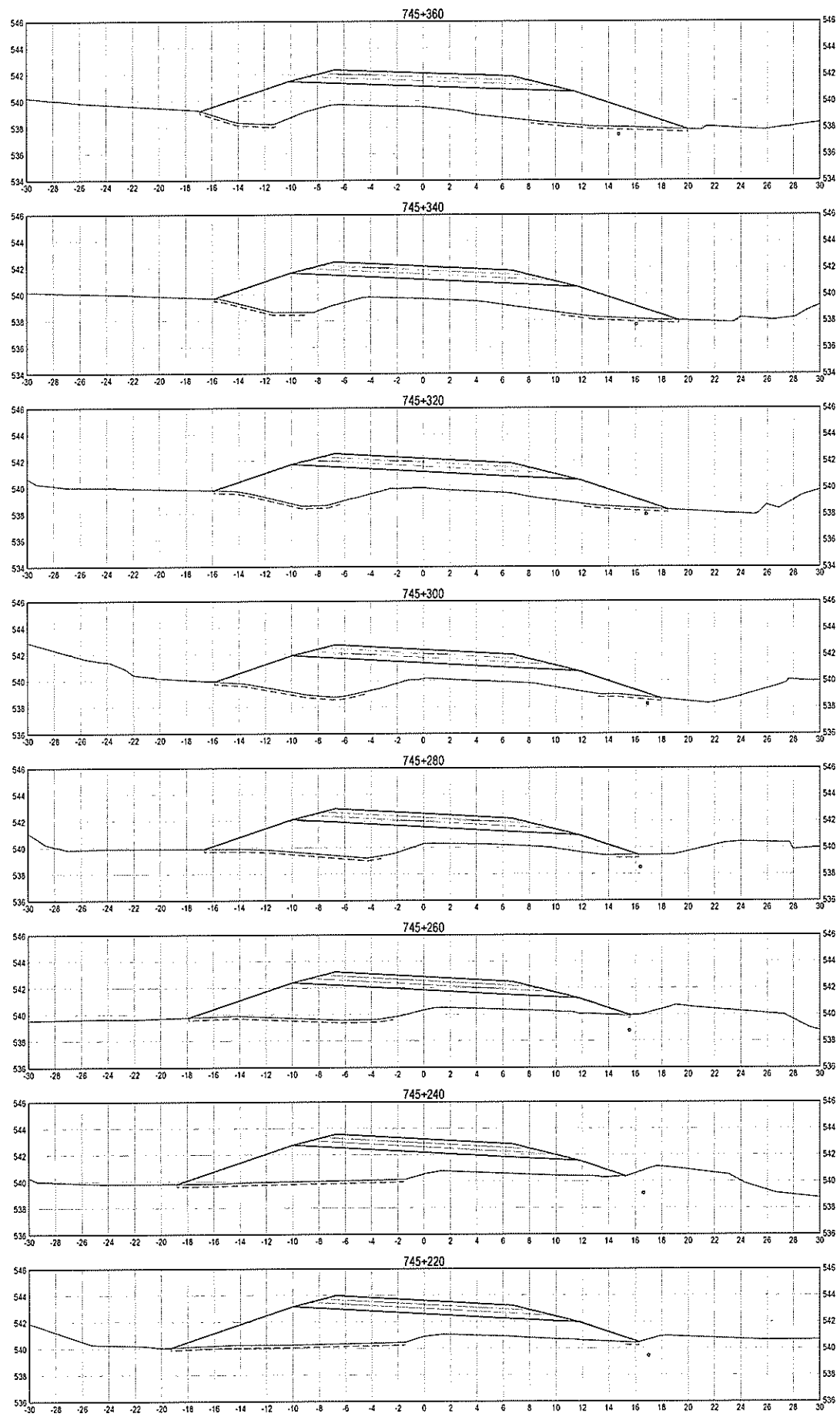
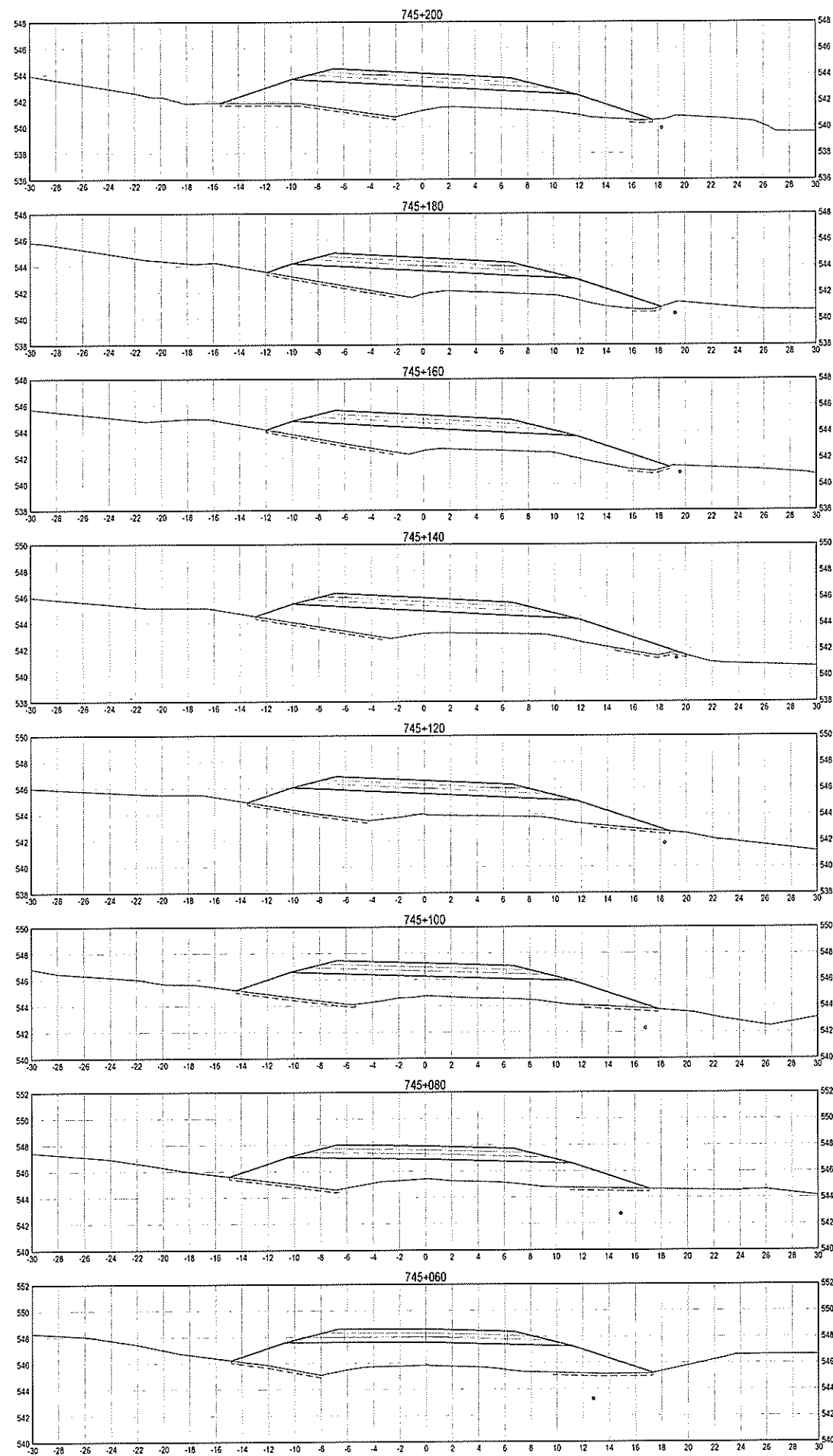
**KM 742.5 - 750.3
 HIGHWAY REALIGNMENT
 ALASKA HIGHWAY, BC**

G. WILKINS
 Regional Project Manager
A. HORWOOD / S. MATSUDA
 Project Engineers
A. DEEPWELL
 Project Engineer
A. TAHERI
 Project Engineer

PUBLIC WORKS GOVERNMENT SERVICES CANADA


**CROSS SECTIONS
 STA 745+060 TO 745+360**

R.017173.801	XS32	0
--------------	------	---



ISSUED FOR TENDER

GENERAL NOTES



0	ORIGINAL TENDER SUBMISSION	13/01/27
---	----------------------------	----------

PUBLIC WORKS AND GOVERNMENT SERVICES CANADA



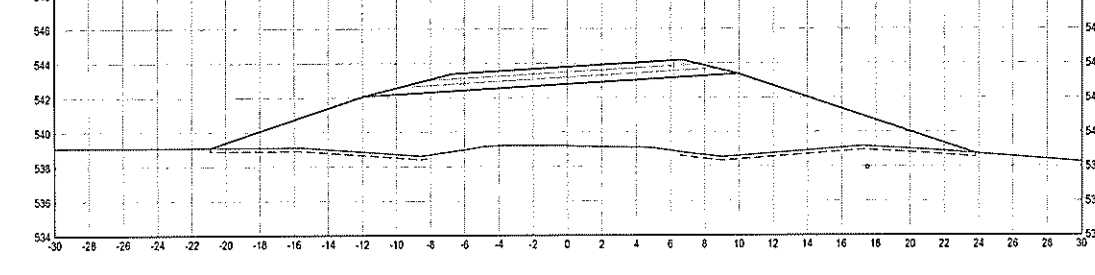
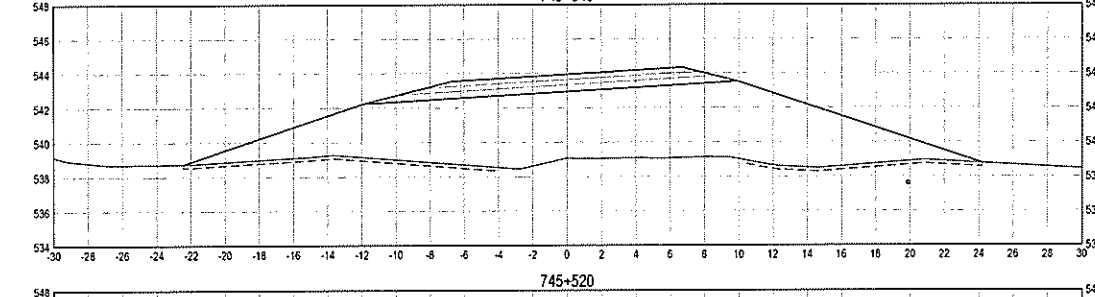
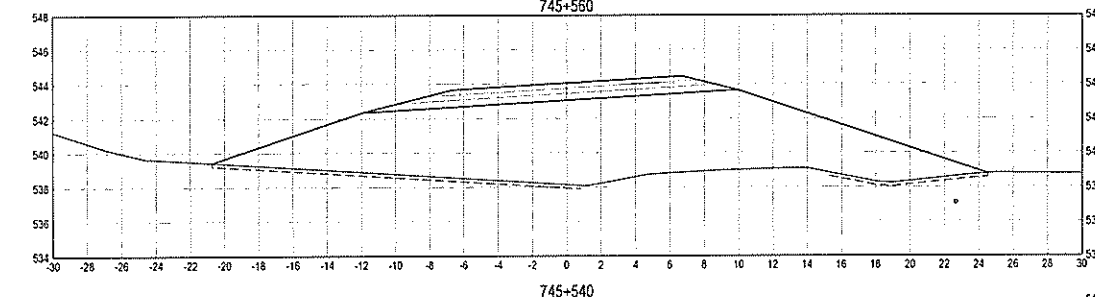
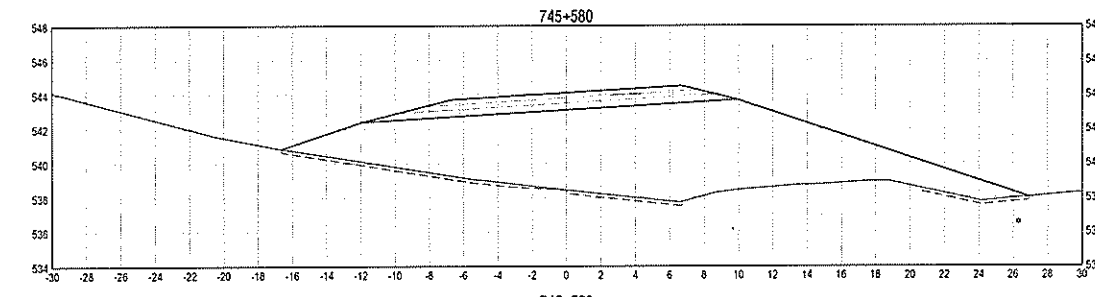
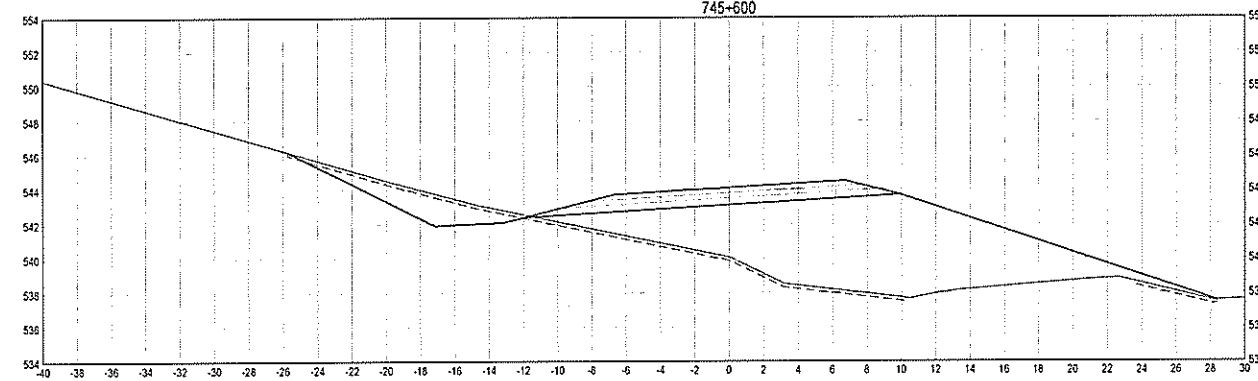
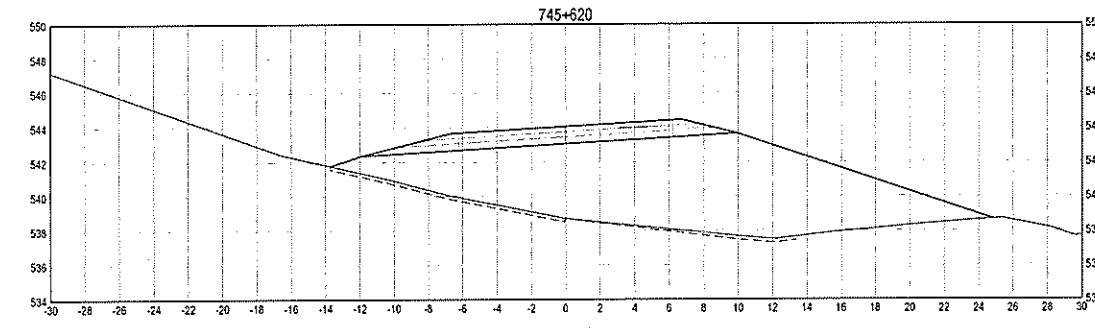
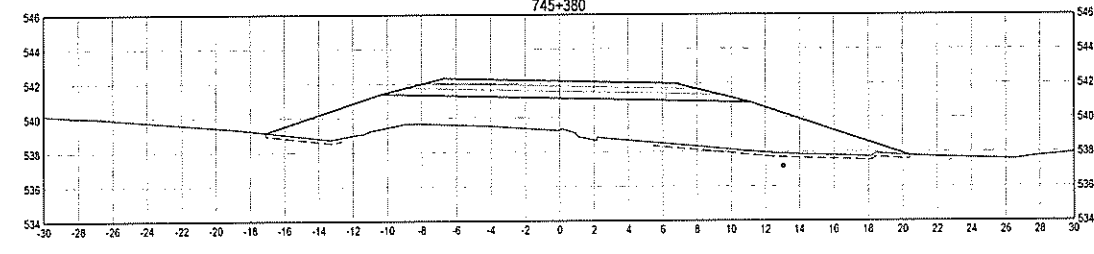
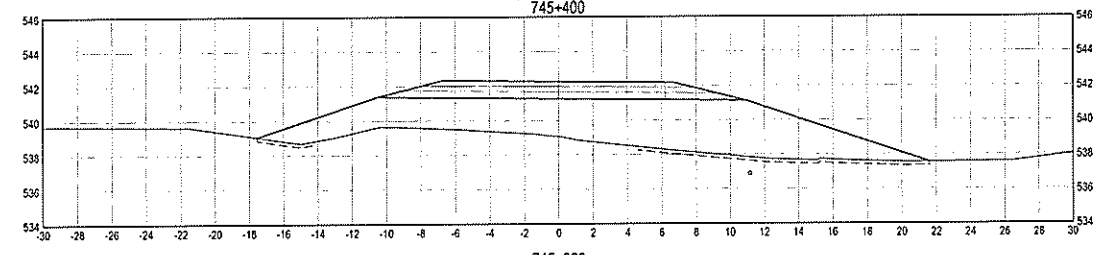
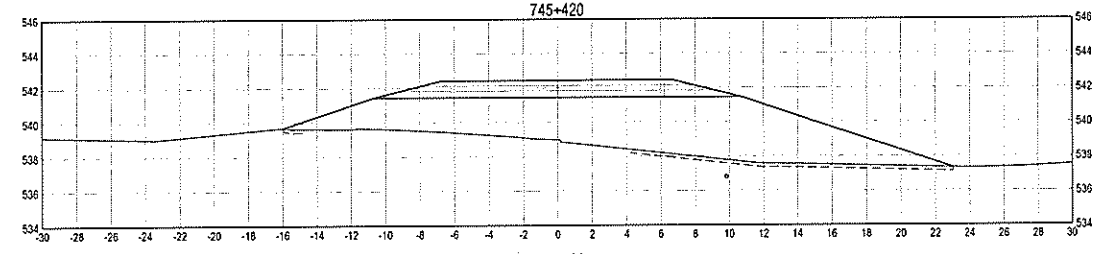
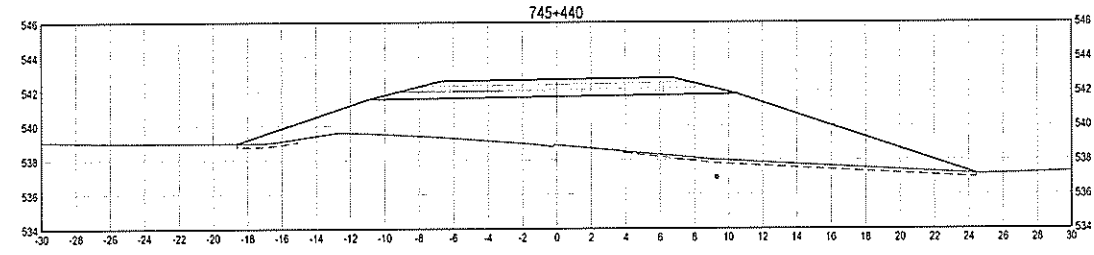
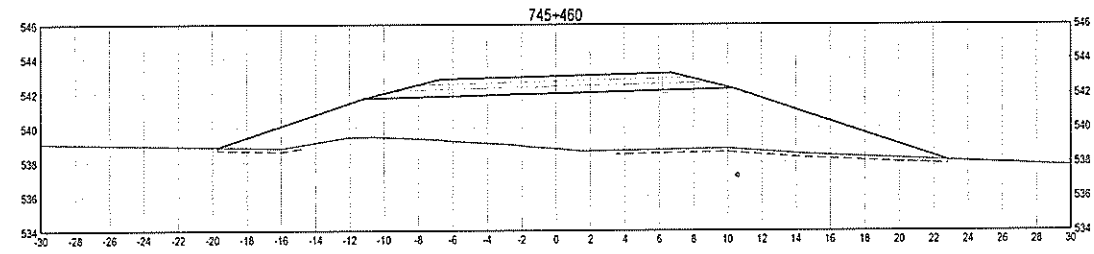
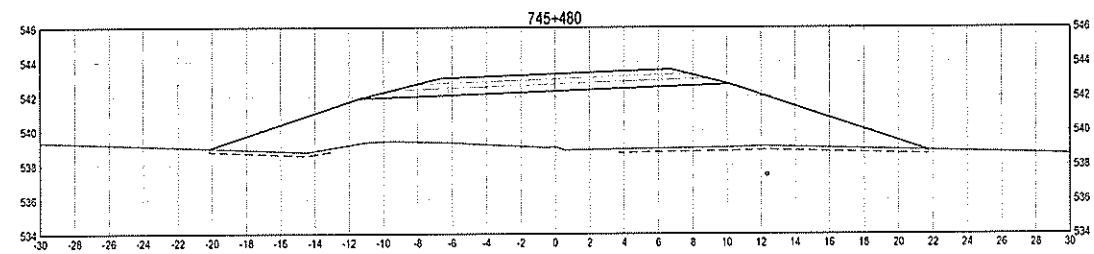
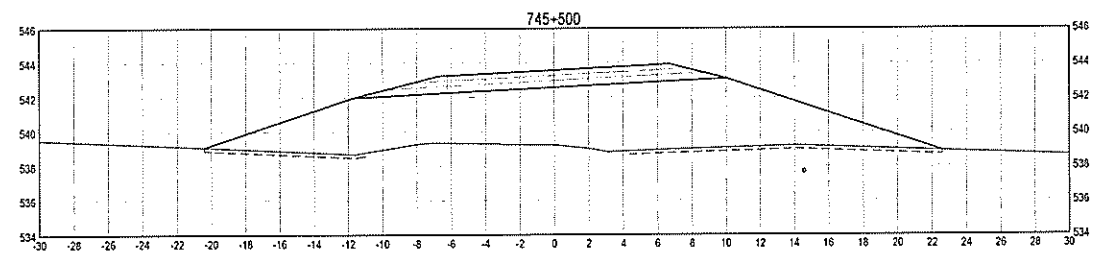
KM 742.5 - 750.3
HIGHWAY REALIGNMENT
ALASKA HIGHWAY, BC

CLIENT: PUBLIC WORKS AND GOVERNMENT SERVICES CANADA
DESIGNER: A. WILKINS
ENGINEER: A. HORWOOD / S. MATSUDA
CHECKER: A. DEEPWELL
PROJECT MANAGER: A. TAHERI

PUBLIC WORKS AND GOVERNMENT SERVICES CANADA

CROSS SECTIONS
STA 745+360 TO 745+620

R.017173.801	XS33	0
--------------	------	---

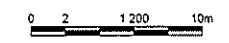


C:\temp\2015-06-03\31-33.dwg [XS33] March 25, 2015 - 3:35:21 pm BY: MATSUDA, STANU



ISSUED FOR TENDER

GENERAL NOTES



0	ORIGINAL TENDER SUBMISSION	15/03/21
---	----------------------------	----------

PUBLIC WORKS AND GOVERNMENT SERVICES CANADA



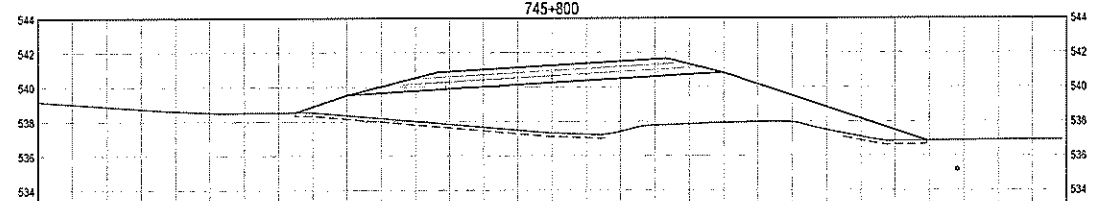
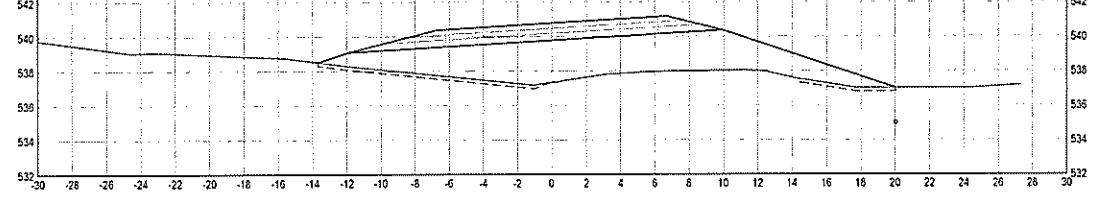
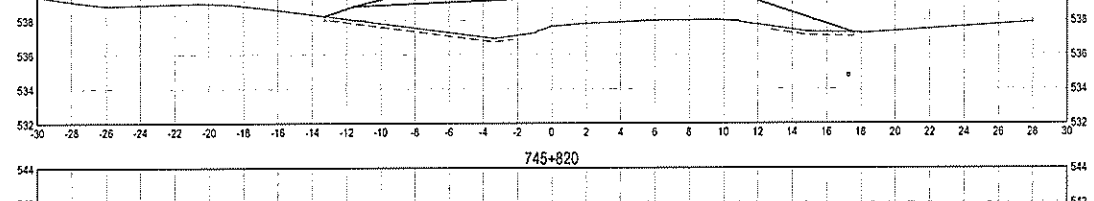

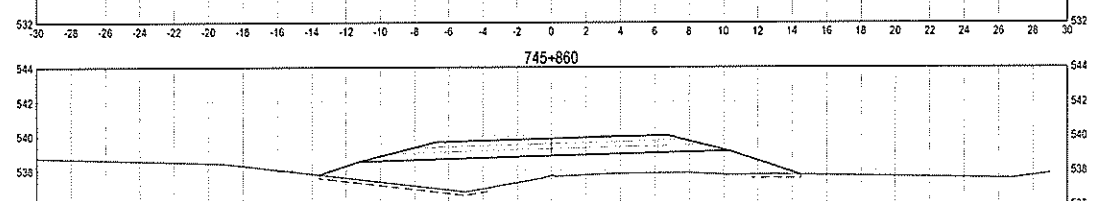
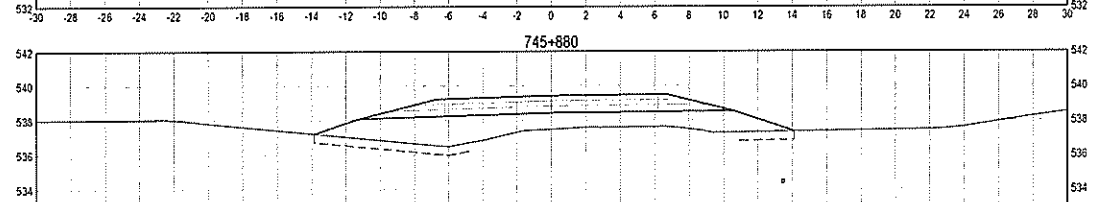
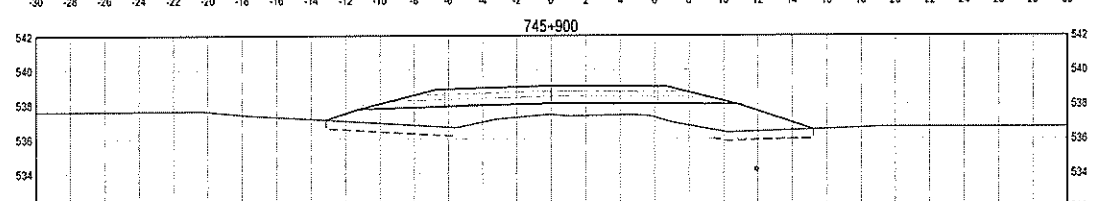
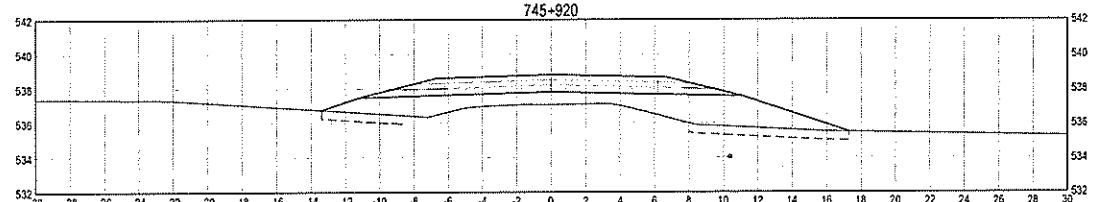
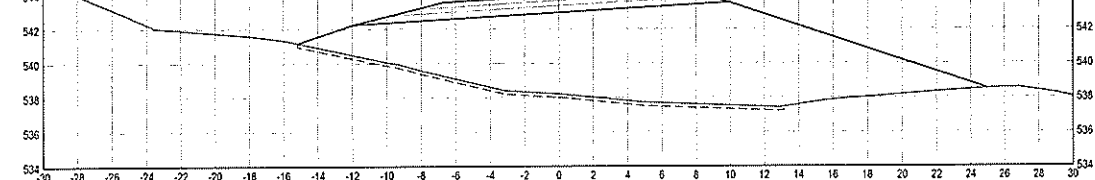
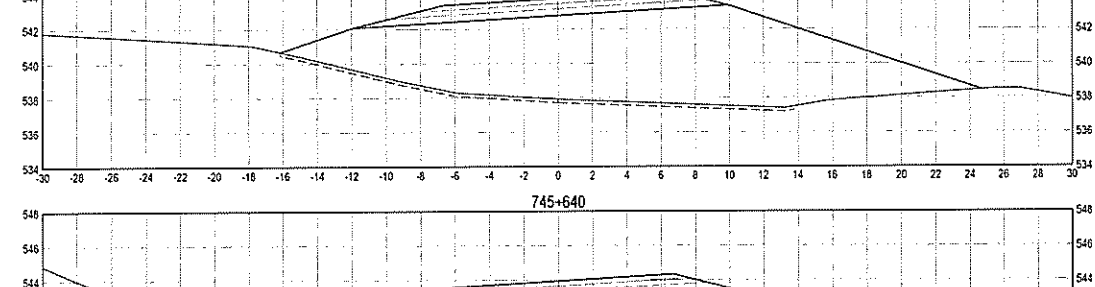
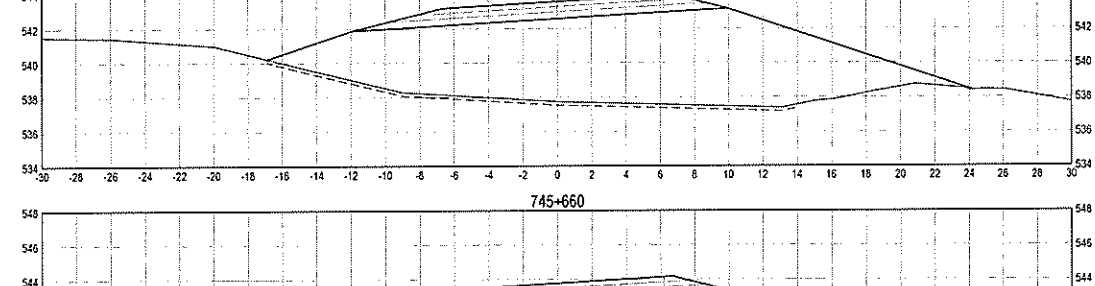
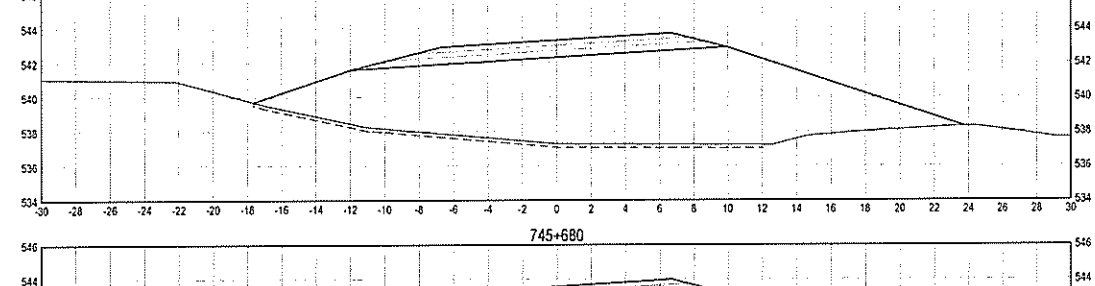
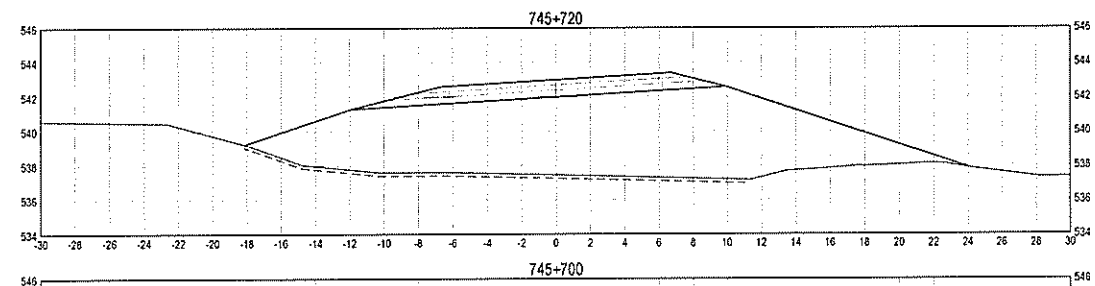
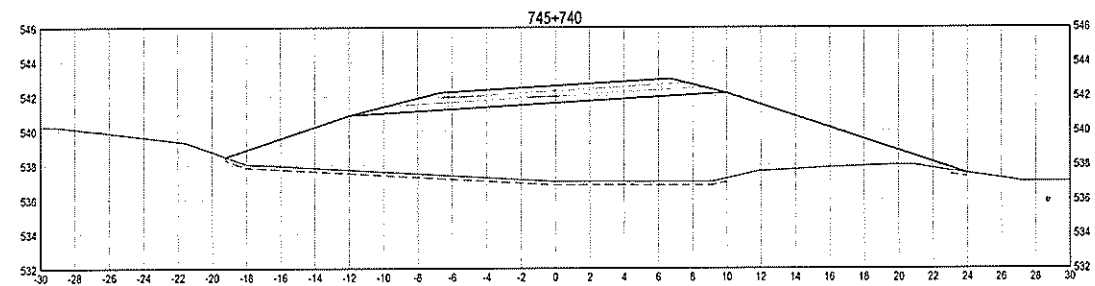
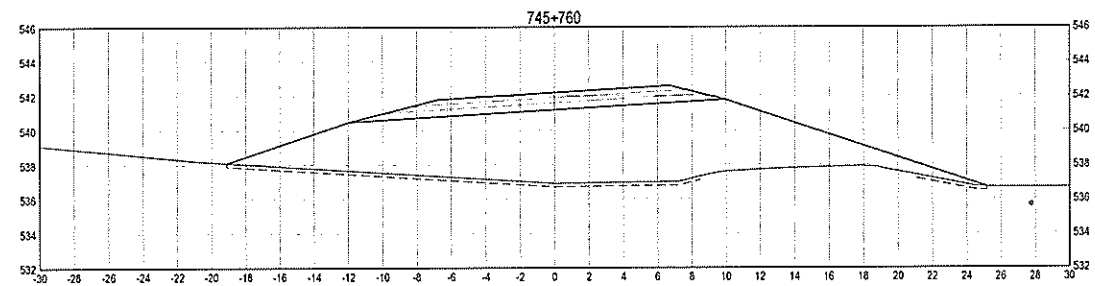
**KM 742.5 - 750.3
 HIGHWAY REALIGNMENT
 ALASKA HIGHWAY, BC**

Project Engineer: G. WILKINS
 Project Manager: A. HORWOOD / S. MATSUDA
 Designer: A. DEEPWELL
 Checker: A. TAHERI

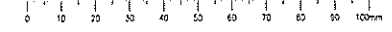
PUBLIC WORKS GOVERNMENT SERVICES CANADA

**CROSS SECTIONS
 STA 745+640 TO 745+920**

R.017173.801	XS34	0
--------------	------	---

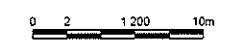


C:\temp\03-750\03-43.dwg [XS34] March 27, 2015 - 9:41:00 am (BY: MATSUDA, STAN)



ISSUED FOR TENDER

GENERAL NOTES



0	ORIGINAL TENDER SUBMISSION	15/03/27
---	----------------------------	----------

PUBLIC WORKS AND GOVERNMENT SERVICES CANADA



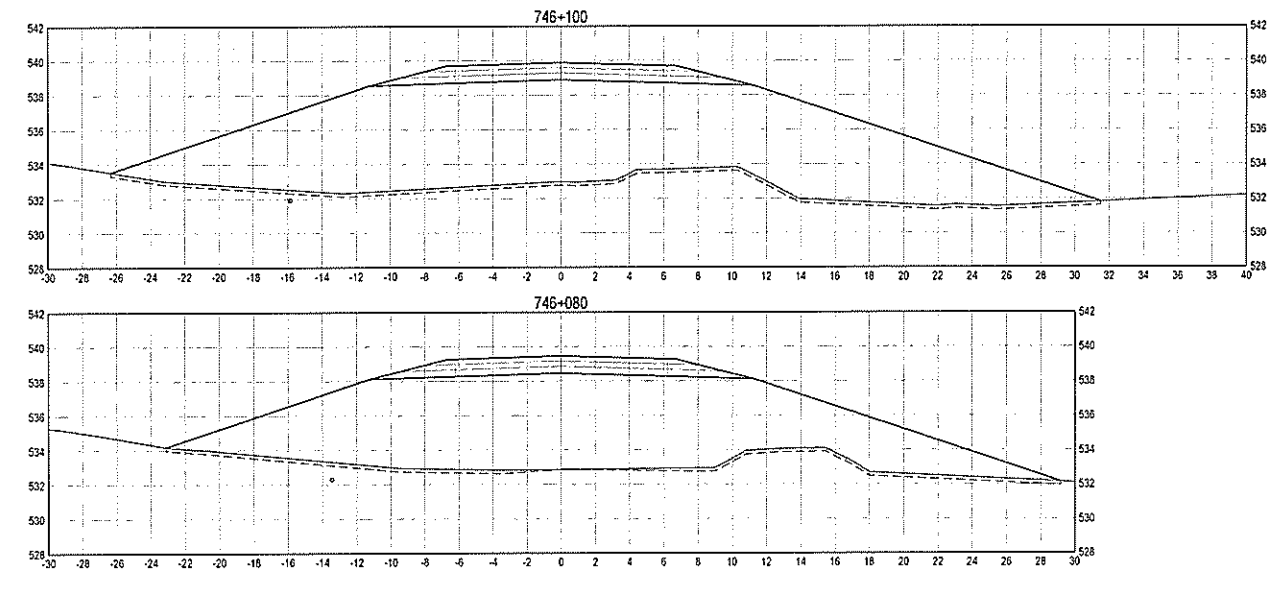
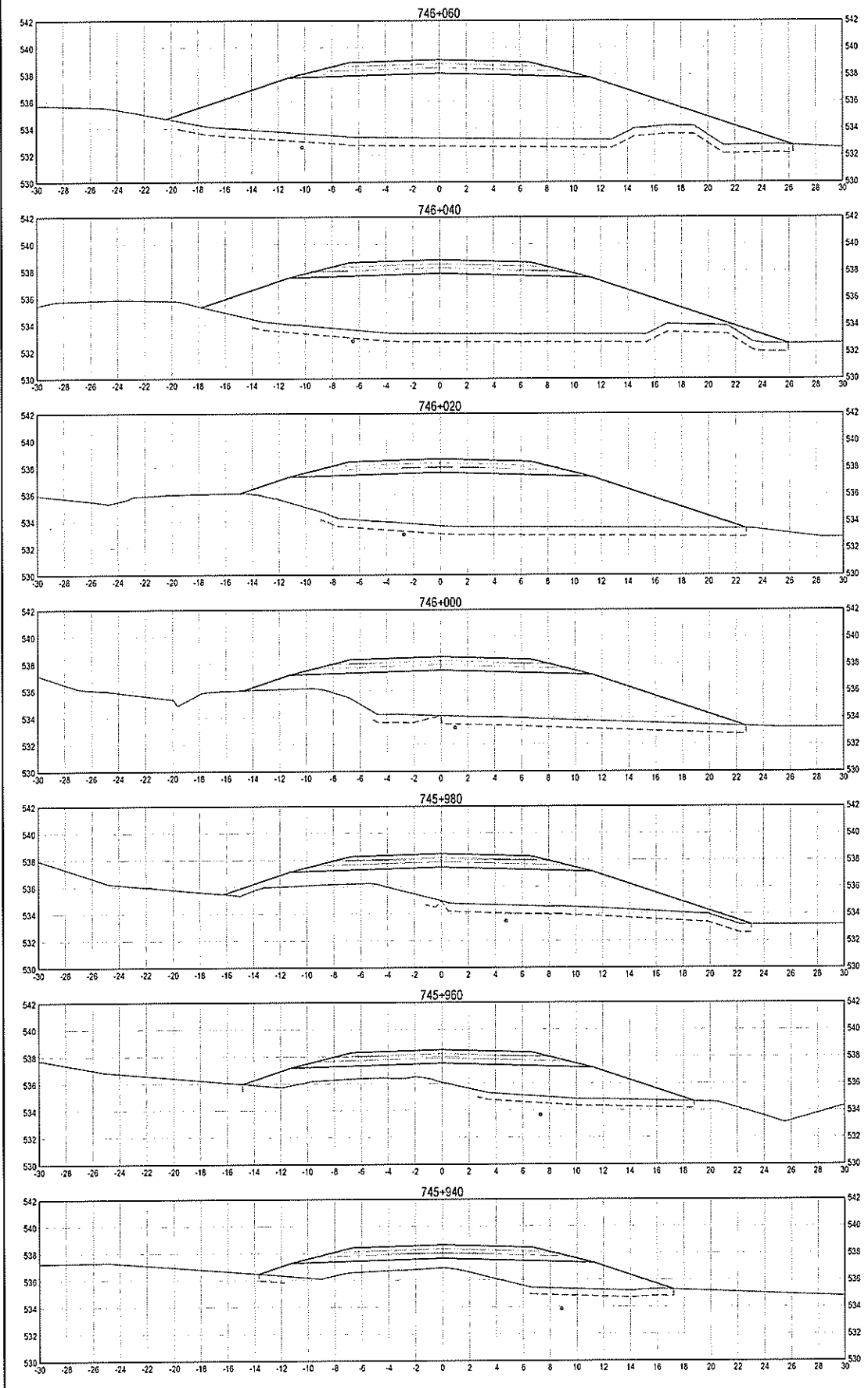
**KM 742.5 - 750.3
HIGHWAY REALIGNMENT
ALASKA HIGHWAY, BC**

A. WILKINS
 A. HORWOOD / S. MATSUDA
 A. DEEPWELL
 A. TAHERI

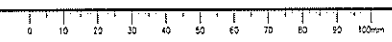
PUBLIC WORKS GOVERNMENT SERVICES CANADA

**CROSS SECTIONS
STA 745+940 TO 746+100**

R.017173.801	XS35	0
--------------	------	---

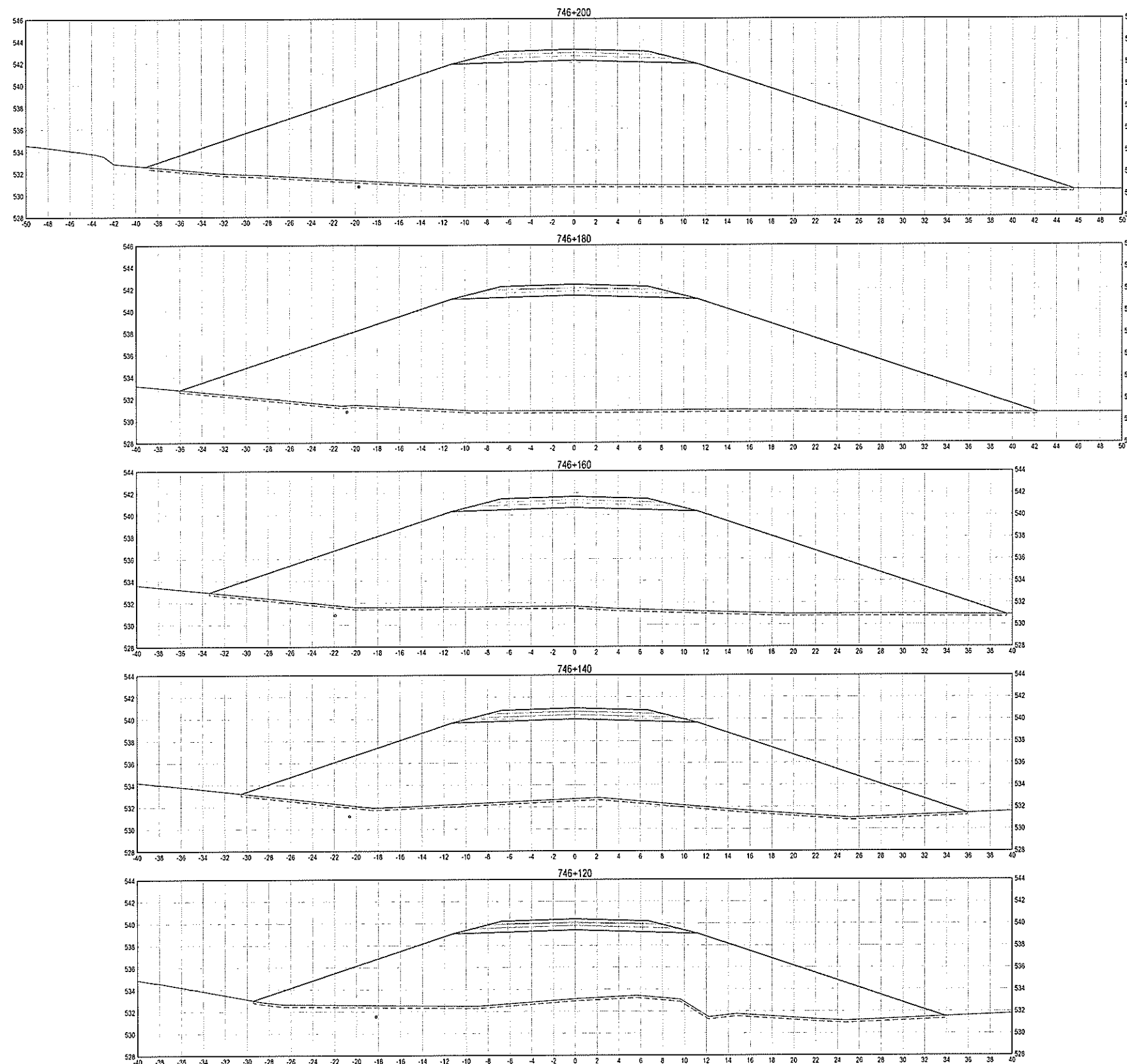


C:\temp\738-750\XS-31-43.dwg [SS3] March 25, 2015 - 8:41:45 am BY: JAM (SUDA, STAFF)



ISSUED FOR TENDER

GENERAL NOTES:



0	ORIGINAL TENDER SUBMISSION	15/03/27
---	----------------------------	----------

PUBLIC WORKS AND GOVERNMENT SERVICES CANADA



**KM 742.5 - 750.3
 HIGHWAY REALIGNMENT
 ALASKA HIGHWAY, BC**

Project Engineer: **G. WILKINS**
 Traffic Assessment: **A. HORWOOD / S. MATSUDA**
 Roadway Engineering: **A. DEEPWELL**

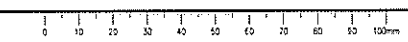
Project Manager: **A. TAHERI**

PUBLIC WORKS GOVERNMENT SERVICES CANADA

**CROSS SECTIONS
 STA 746+120 TO 746+200**


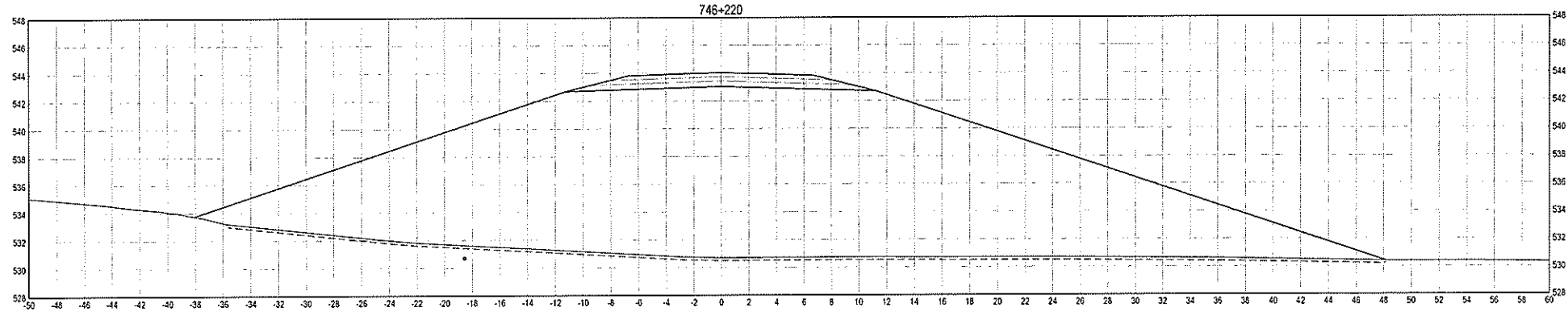
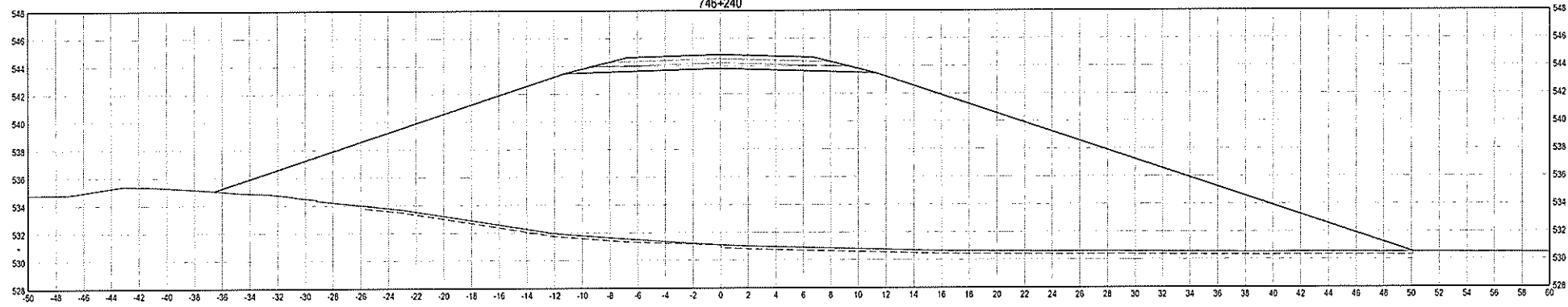
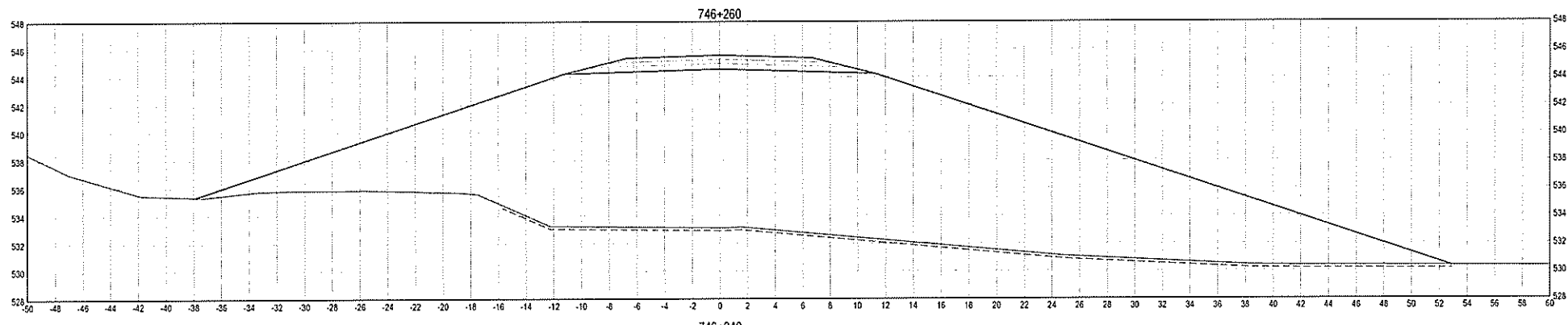
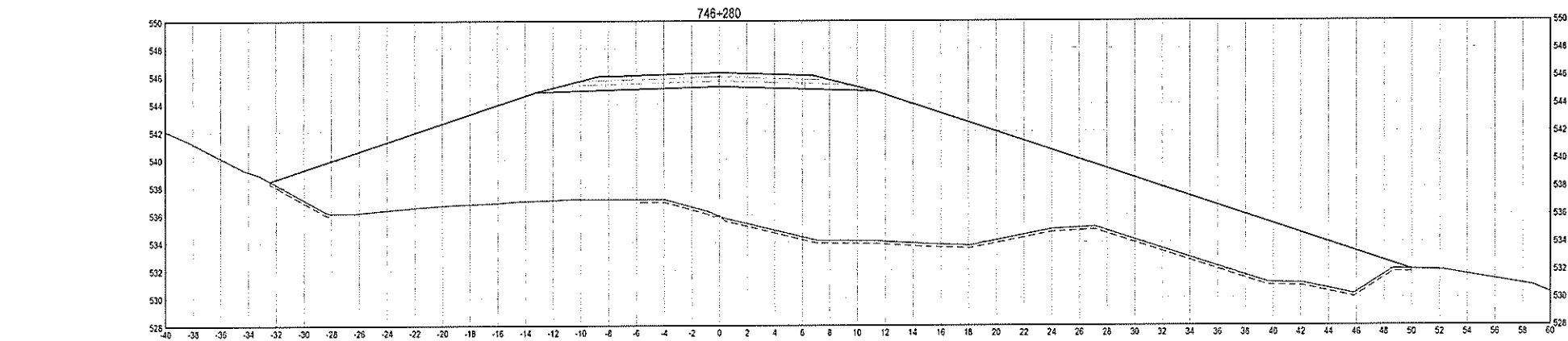
R.017173.801	XS36	0
--------------	------	---

C:\temp\738750\31-43_Aug [RCS] March 25, 2015 4:46:55am BY: MAI (SUJDA, STAN)



ISSUED FOR TENDER

GENERAL NOTES



0	ORIGINAL TENDER SUBMISSION	15/05/27
---	----------------------------	----------

PUBLIC WORKS AND GOVERNMENT SERVICES CANADA



**KM 742.5 - 750.3
 HIGHWAY REALIGNMENT
 ALASKA HIGHWAY, BC**


G. WILKINS
 ENGINEER
A. HORWOOD / S. MATSUDA
 DESIGN ENGINEER
A. DEEPWELL
 PROJECT MANAGER
A. TAHERI
 PROJECT MANAGER

PUBLIC WORKS GOVERNMENT SERVICES CANADA

**CROSS SECTIONS
 STA 746+220 TO 746+280**

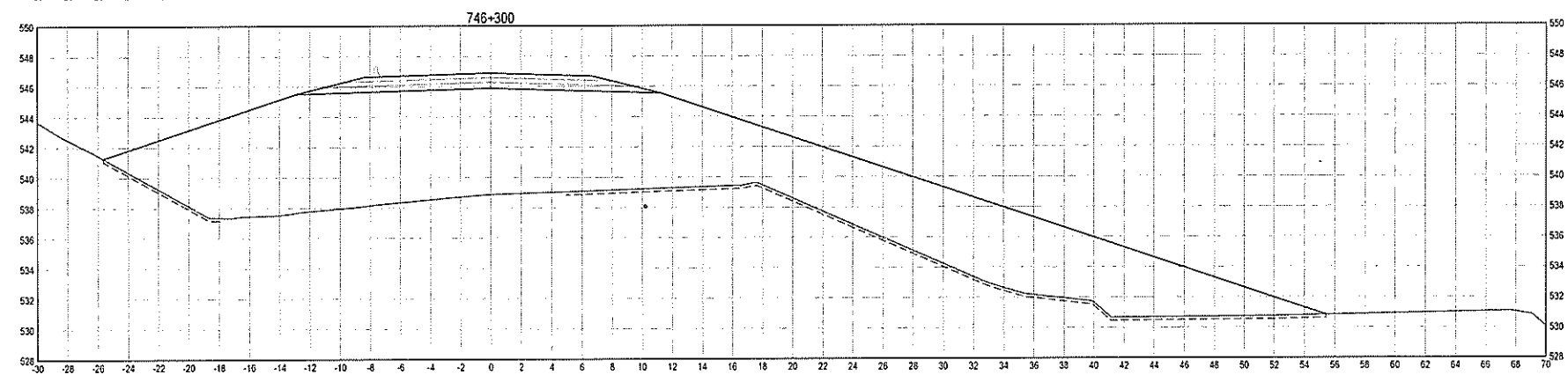
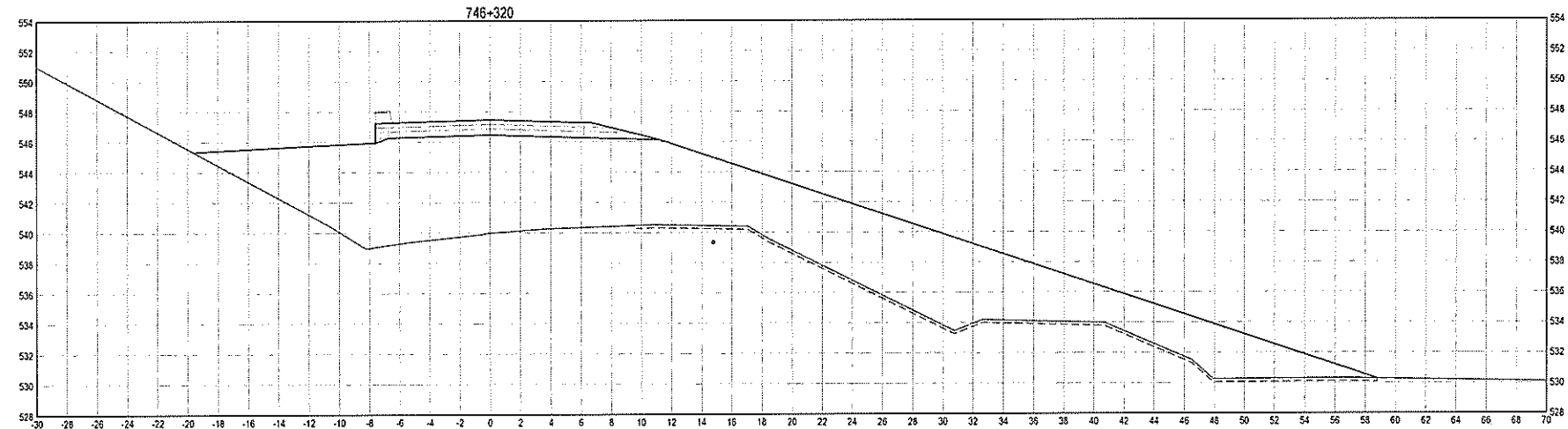
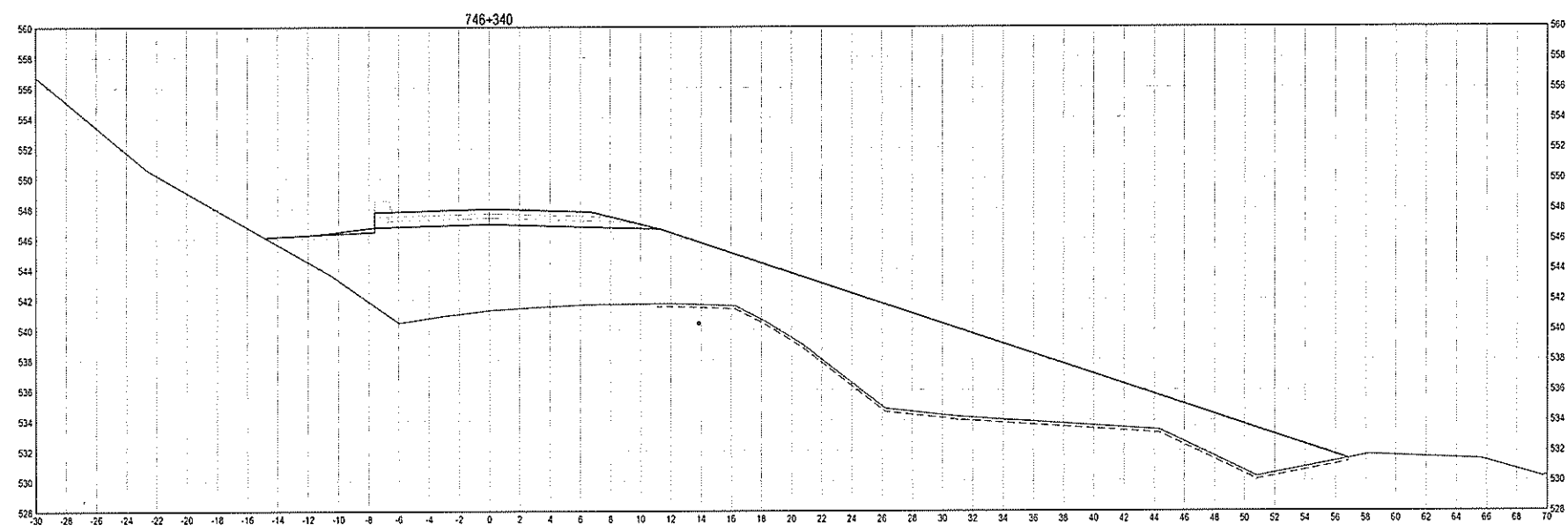
R.017173.801	XS37	0
--------------	------	---

C:\temp\746-750\GS-41 - 43.dwg [NS37] March 27, 2015 - 8:35:04 am BY: MATSUDA, STAN



ISSUED FOR TENDER

GENERAL NOTES:



0	2	1,200	10m
0	ORIGINAL TENDER SUBMISSION	15/03/27	

PUBLIC WORKS AND GOVERNMENT SERVICES CANADA



**KM 742.5 - 750.3
 HIGHWAY REALIGNMENT
 ALASKA HIGHWAY, BC**

Project Manager: G. WILKINS
 Designer: A. HORWOOD / S. MATSUDA
 Checker: A. DEERWELL
 Engineer: A. TAHERI

PUBLIC WORKS GOVERNMENT SERVICES CANADA

**CROSS SECTIONS
 STA 746+300 TO 746+340**

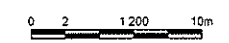
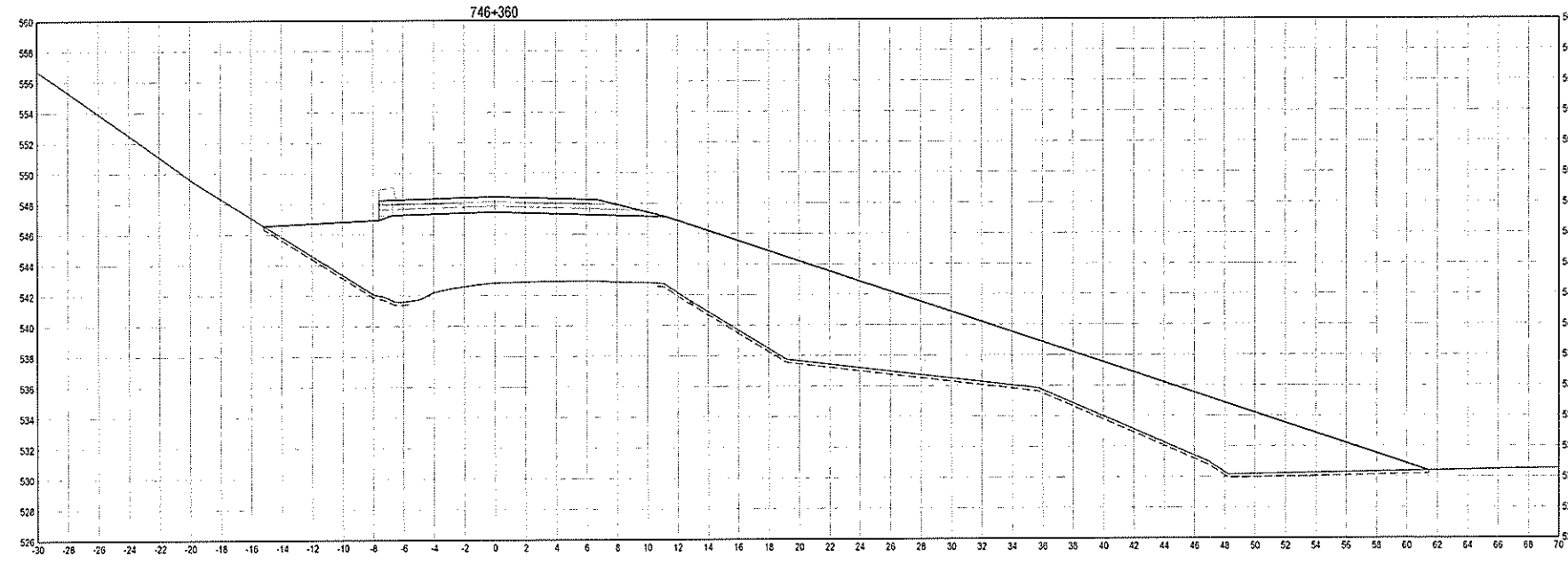
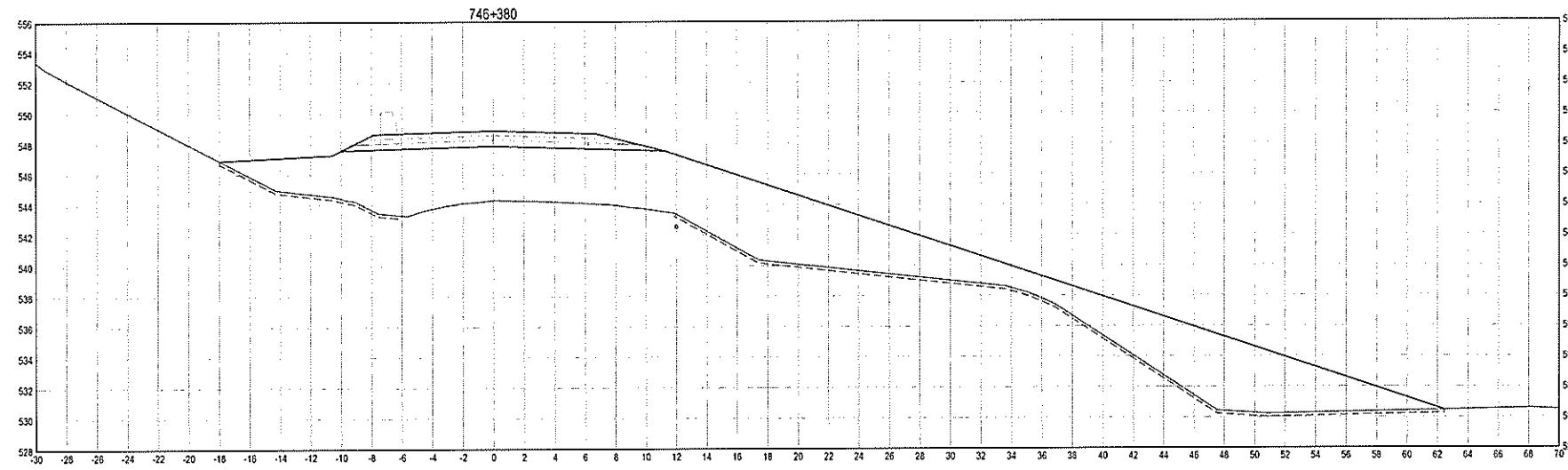
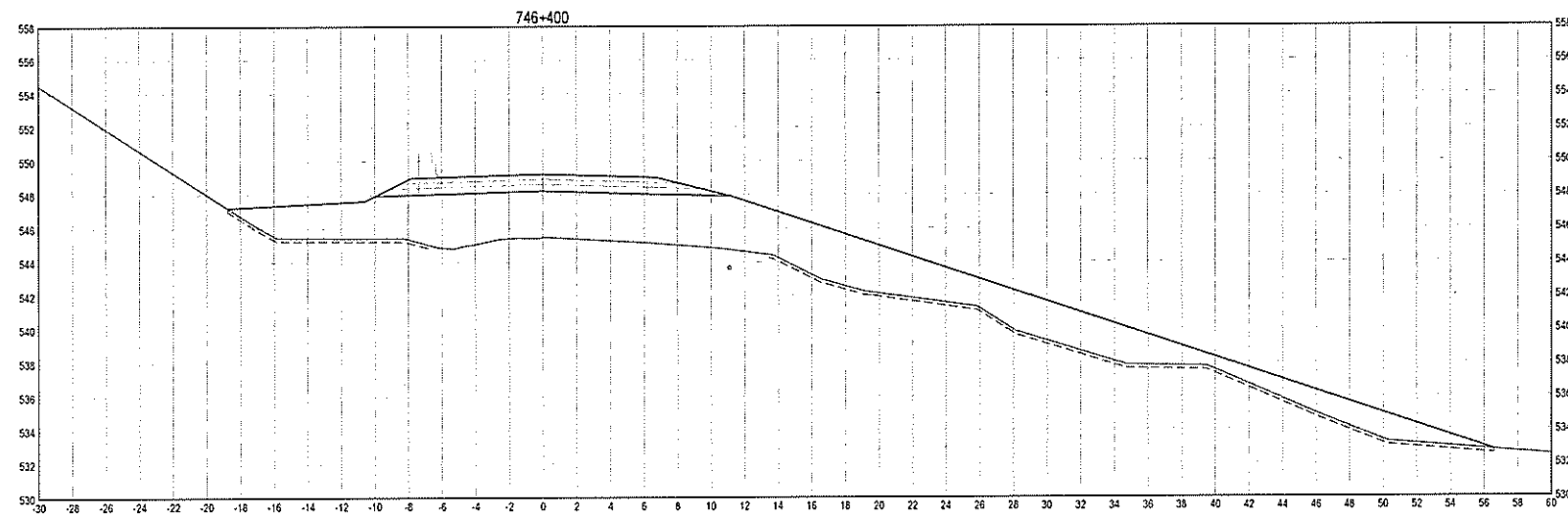
R.017173.801	XS38	0
--------------	------	---

C:\temp\750\750\65 34 - 43.dwg [NS33] March 25, 2015 - 6:53:49 am BY: MATSUDA, STAN



ISSUED FOR TENDER

GENERAL NOTES



0	ORIGINAL TENDER SUBMISSION	19/03/27

PUBLIC WORKS AND GOVERNMENT SERVICES CANADA




**KM 742.5 - 750.3
 HIGHWAY REALIGNMENT
 ALASKA HIGHWAY, BC**

Q. WILKINS
A. HORWOOD / S. MATSUDA
A. DEEPPWELL
A. TAHERI

**CROSS SECTIONS
 STA 746+360 TO 746+400**

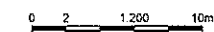
R.017173.801	XS39	0
--------------	------	---

C:\temp\738-1595\6-34-43.dwg [NS3] March 25, 2015 - 5:56:48 am (BY: MATSUUDA, STAN)



ISSUED FOR TENDER

GENERAL NOTES



0	ORIGINAL TENDER SUBMISSION	15/03/27
---	----------------------------	----------

PUBLIC WORKS AND GOVERNMENT SERVICES CANADA



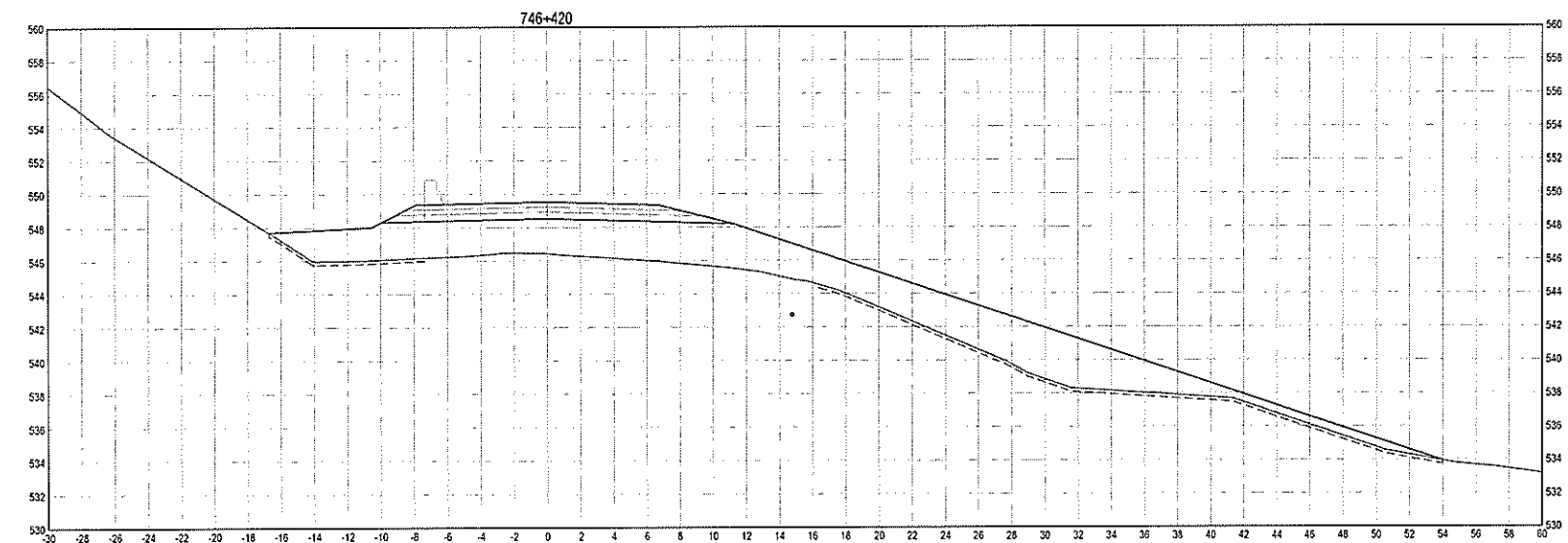
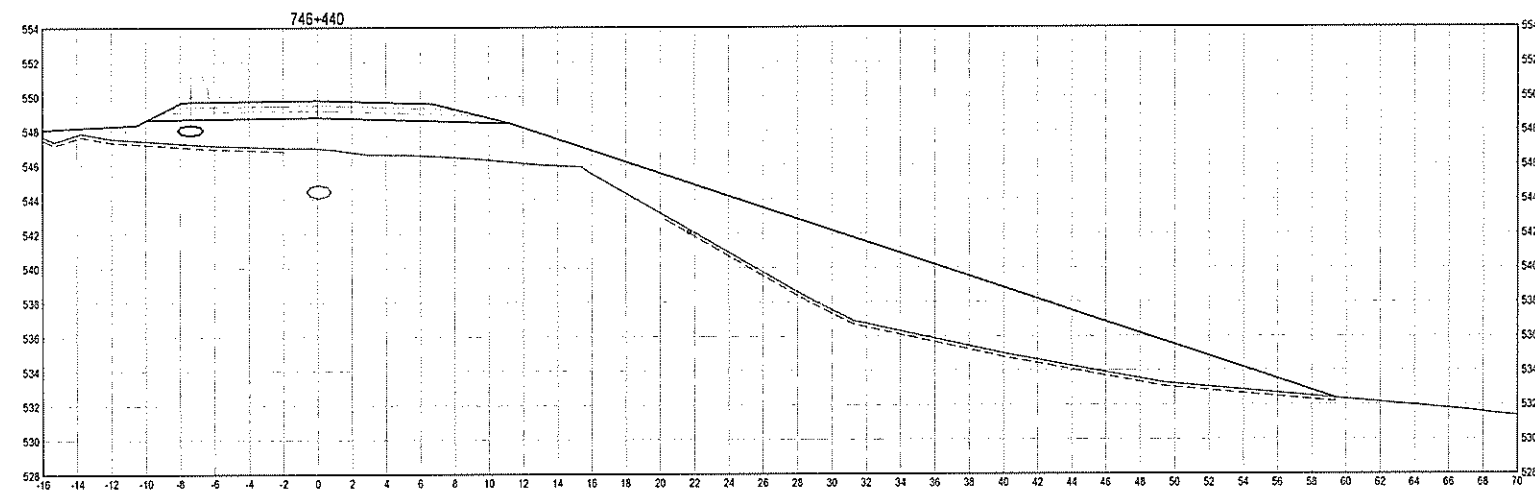
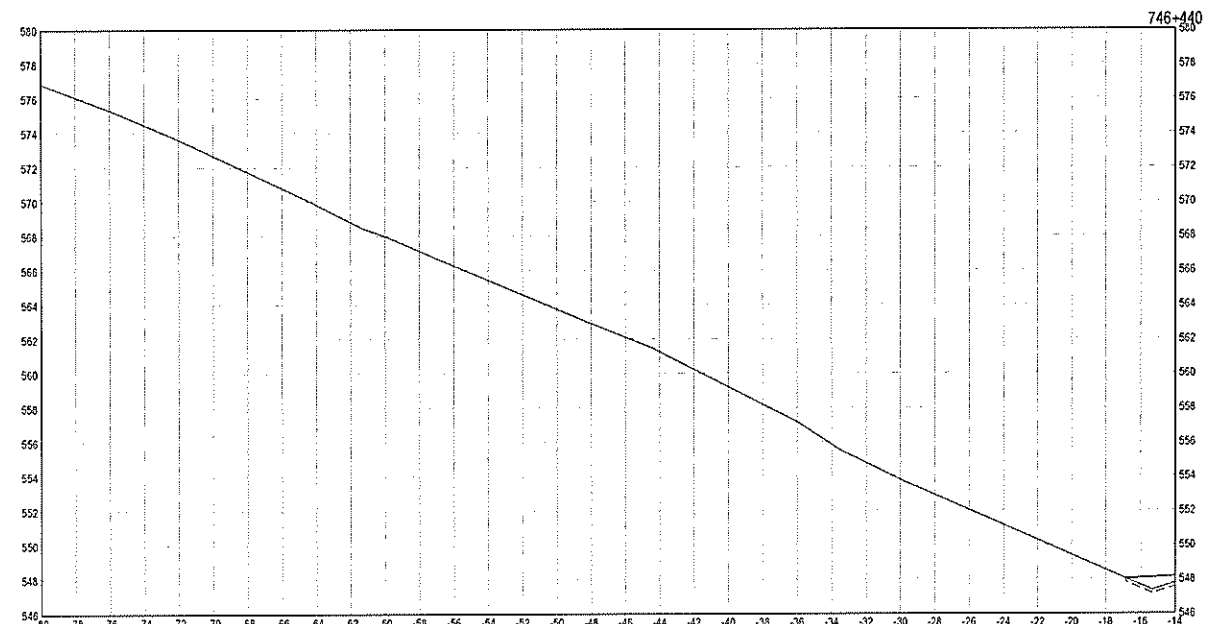
**KM 742.5 - 750.3
 HIGHWAY REALIGNMENT
 ALASKA HIGHWAY, BC**

G. WILKINS
 PROJECT MANAGER
A. HORWOOD / S. MATSUDA
 TRUCK ENGINEER / CIVIL
A. DEEPWELL
 CIVIL ENGINEER / TRUCK ENGINEER / PROJECT MANAGER
A. TAHERI
 PROJECT MANAGER / TRUCK ENGINEER / PROJECT MANAGER

PUBLIC WORKS GOVERNMENT SERVICES CANADA

**CROSS SECTIONS
 STA 746+420 TO 746+440**

R.017173.801	XS40	0
--------------	------	---

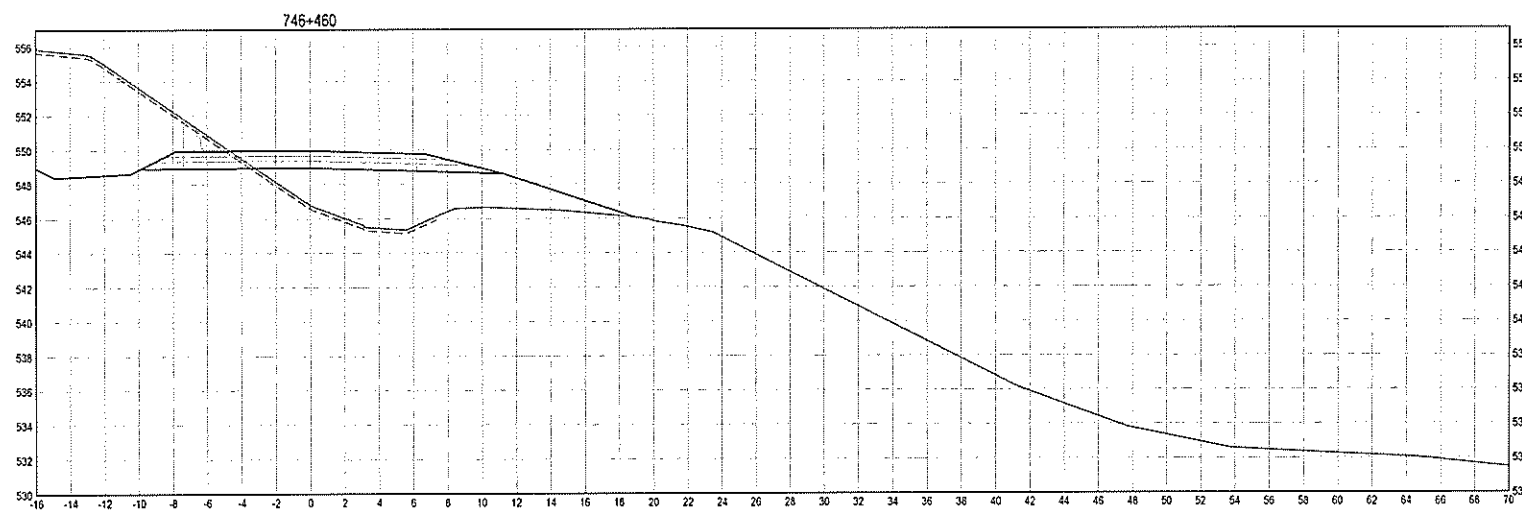
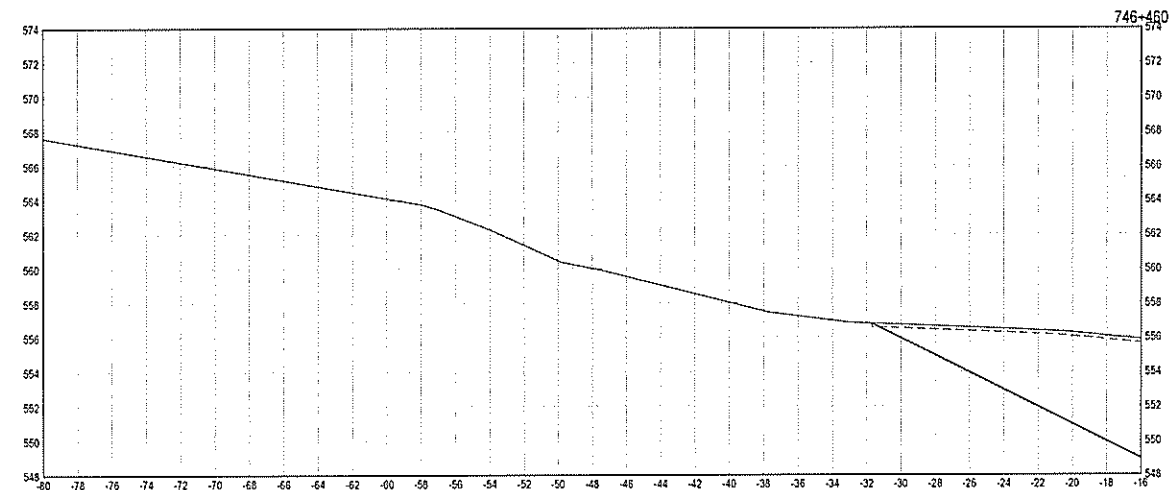


C:\temp\730750NS-31-43.dwg (S&G) Modif: 25, 2015, 8:29:43 am (BY: MATSUDA, STAN)



ISSUED FOR TENDER

GENERAL NOTES



0	ORIGINAL TENDER SUBMISSION	15/03/27
	REVISION	

PUBLIC WORKS AND GOVERNMENT SERVICES CANADA



**KM 742.5 - 750.3
 HIGHWAY REALIGNMENT
 ALASKA HIGHWAY, BC**

© WILKINS
 A. HORWOOD / S. MATSUDA
 A. DEEPWELL
 A. TAHERI

PUBLIC WORKS GOVERNMENT SERVICES CANADA

**CROSS SECTIONS
 STA 746+460 TO 746+460**

R.017173.801

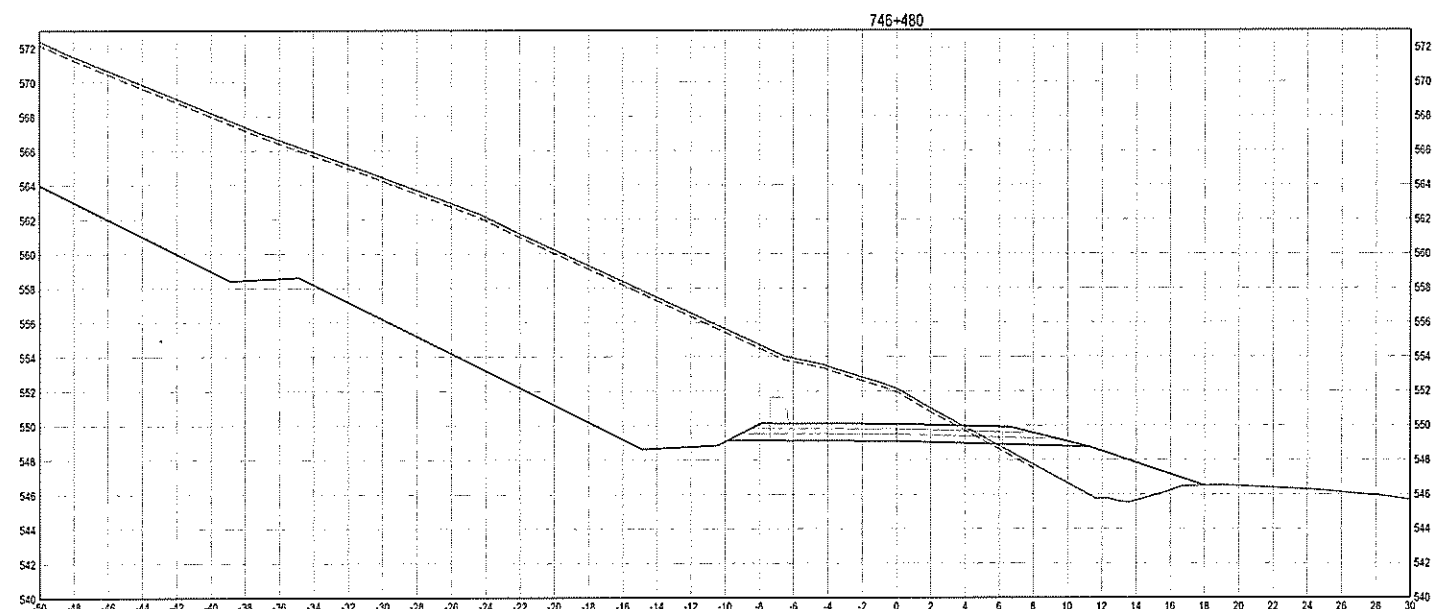
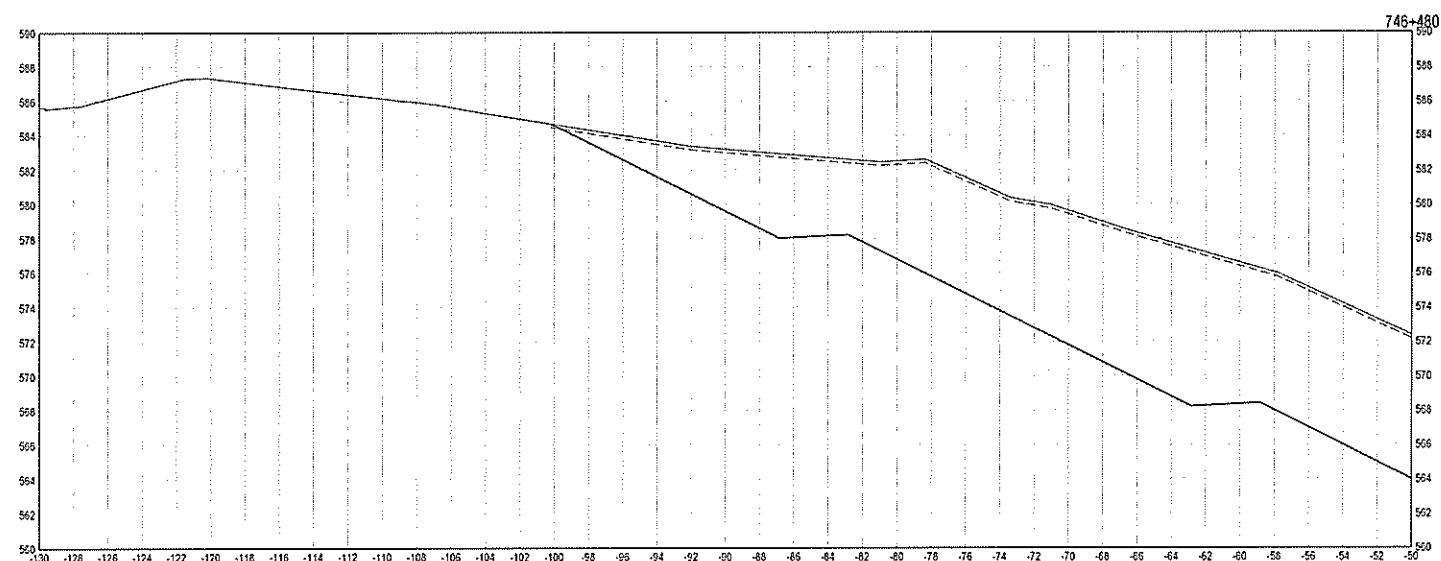
XS41

0



ISSUED FOR TENDER

GENERAL NOTES



0	ORIGINAL TENDER SUBMISSION	15/03/27
---	----------------------------	----------

PUBLIC WORKS AND GOVERNMENT SERVICES CANADA



**KM 742.5 - 750.3
 HIGHWAY REALIGNMENT
 ALASKA HIGHWAY, BC**

- G. WILKINS
- A. HORWOOD / S. MATSUDA
- A. DEEPWELL
- A. TAHERI

PUBLIC WORKS GOVERNMENT SERVICES CANADA

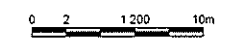
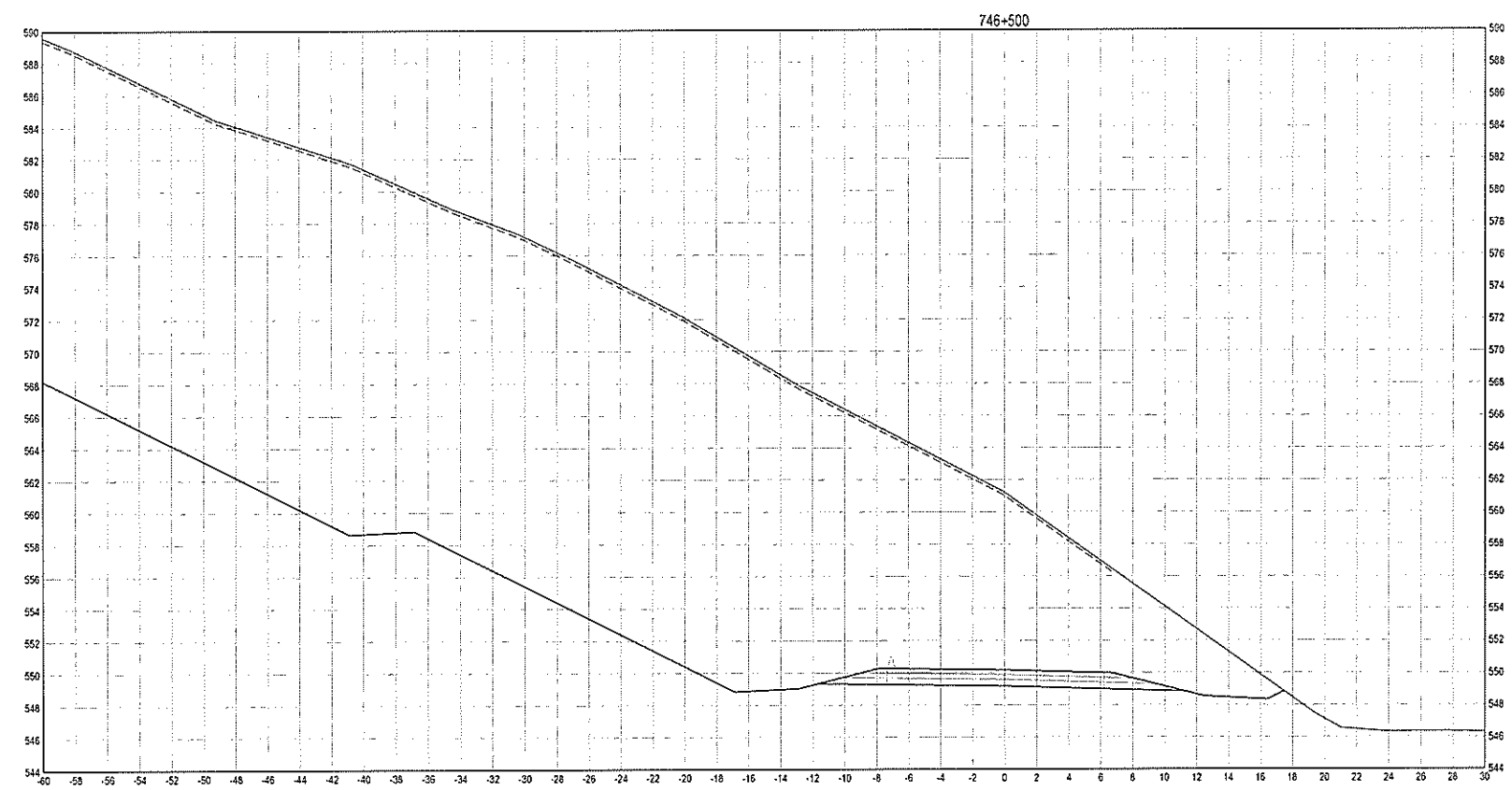
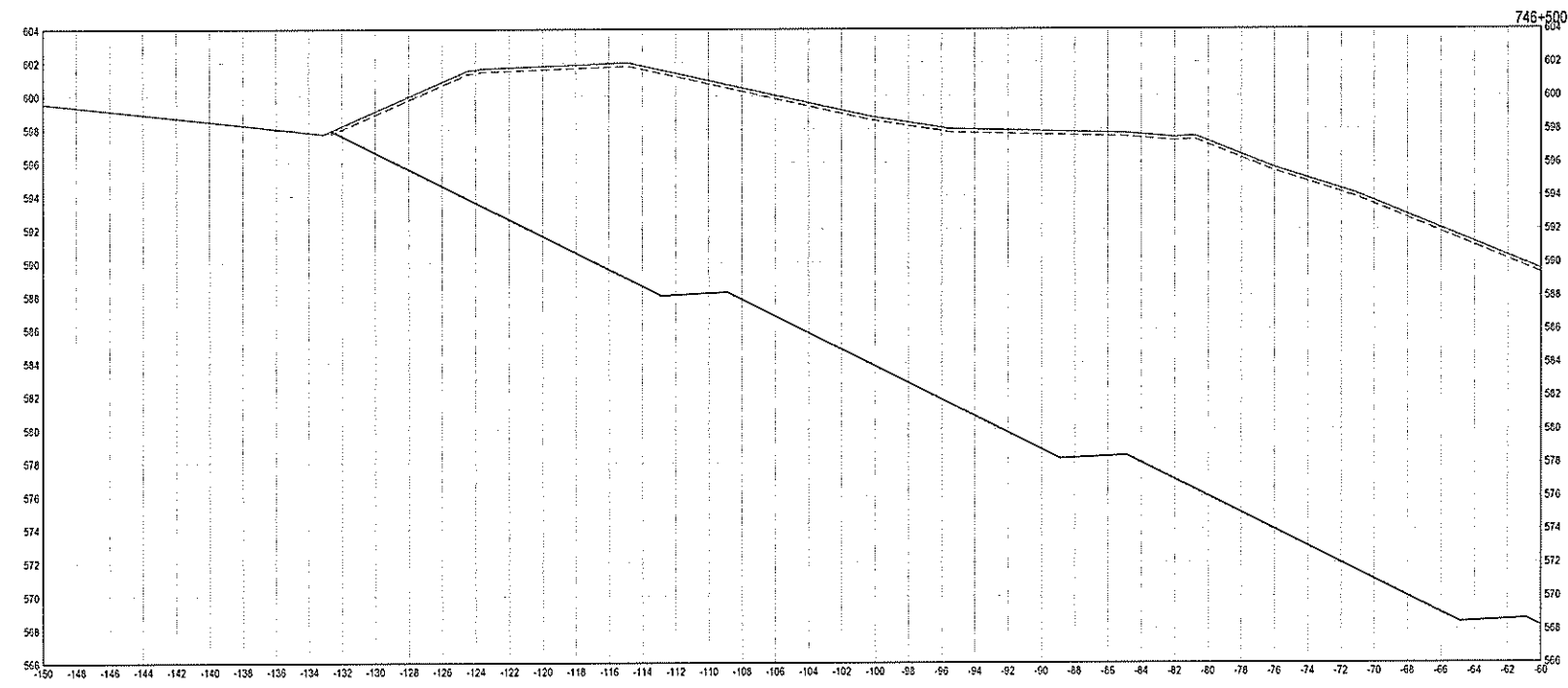
**CROSS SECTIONS
 STA 746+480 TO 746+480**

R.017173.001	XS42	0
--------------	------	---



ISSUED FOR TENDER

GENERAL NOTES



0	ORIGINAL TENDER SUBMISSION	12/03/22
1		
2		
3		
4		
5		
6		
7		
8		
9		
10		

PUBLIC WORKS AND GOVERNMENT SERVICES CANADA



KM 742.5 - 750.3 HIGHWAY REALIGNMENT ALASKA HIGHWAY, BC

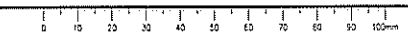
Project Engineer: G. WILKINS
 Project Manager: A. HORWOOD / S. MATSUUDA
 Project Designer: A. DEEPWELL
 Project Checker: A. TAHERI

PUBLIC WORKS GOVERNMENT SERVICES CANADA

CROSS SECTIONS STA 746+500 TO 746+500

R.017173.801	XS43	0
--------------	------	---

C:\temp\336759\NS-34-43.dwg [VBA] March 25, 2015 - 9:05:29 am (BY: MATSUUDA, SJR41)



ISSUED FOR TENDER

GENERAL NOTES



0	ORIGINAL TENDER SUBMISSION	15/03/17
1		
2		
3		
4		
5		
6		
7		
8		
9		
10		
11		
12		
13		
14		
15		
16		
17		
18		
19		
20		
21		
22		
23		
24		
25		
26		
27		
28		
29		
30		

PUBLIC WORKS AND GOVERNMENT SERVICES CANADA



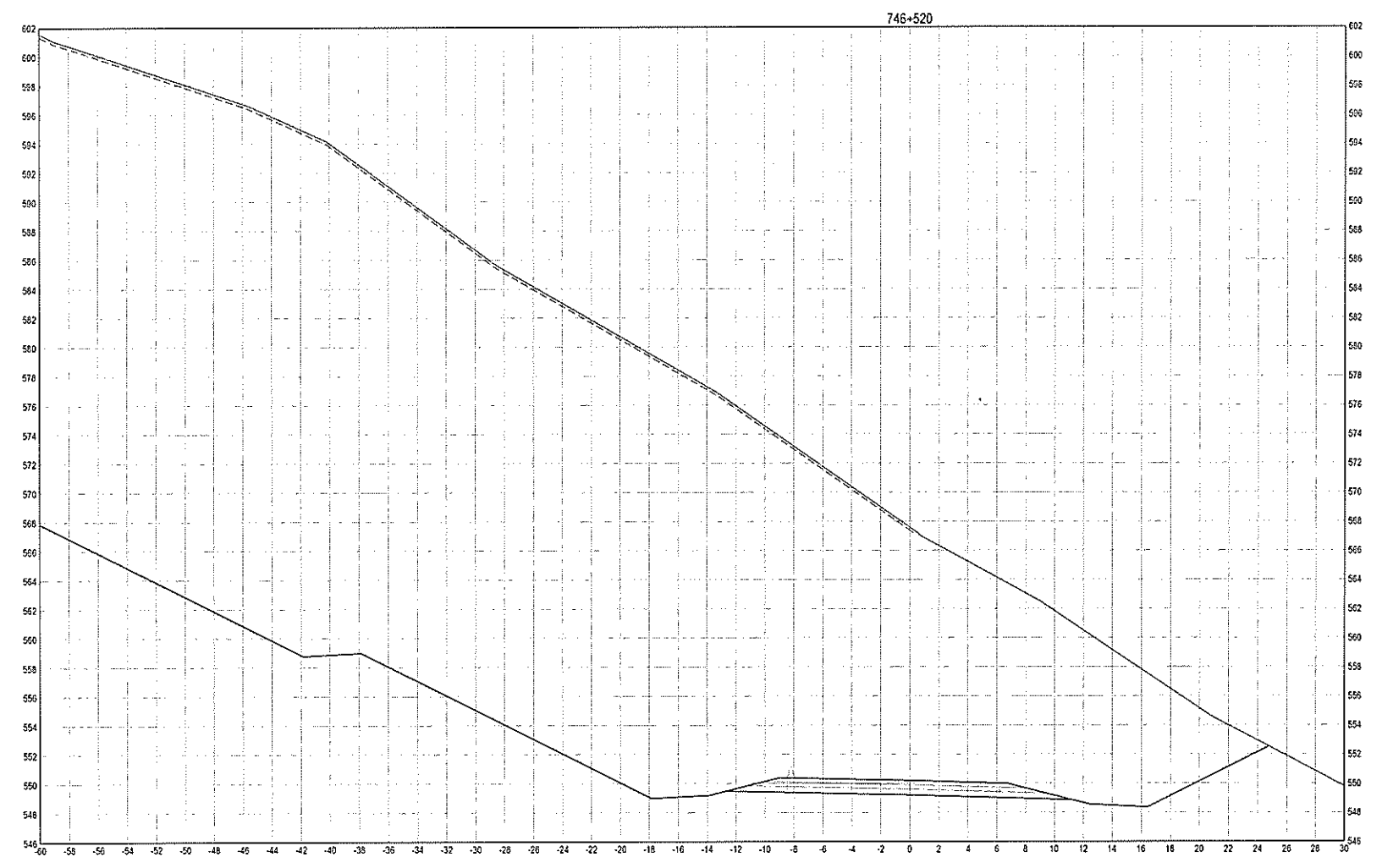
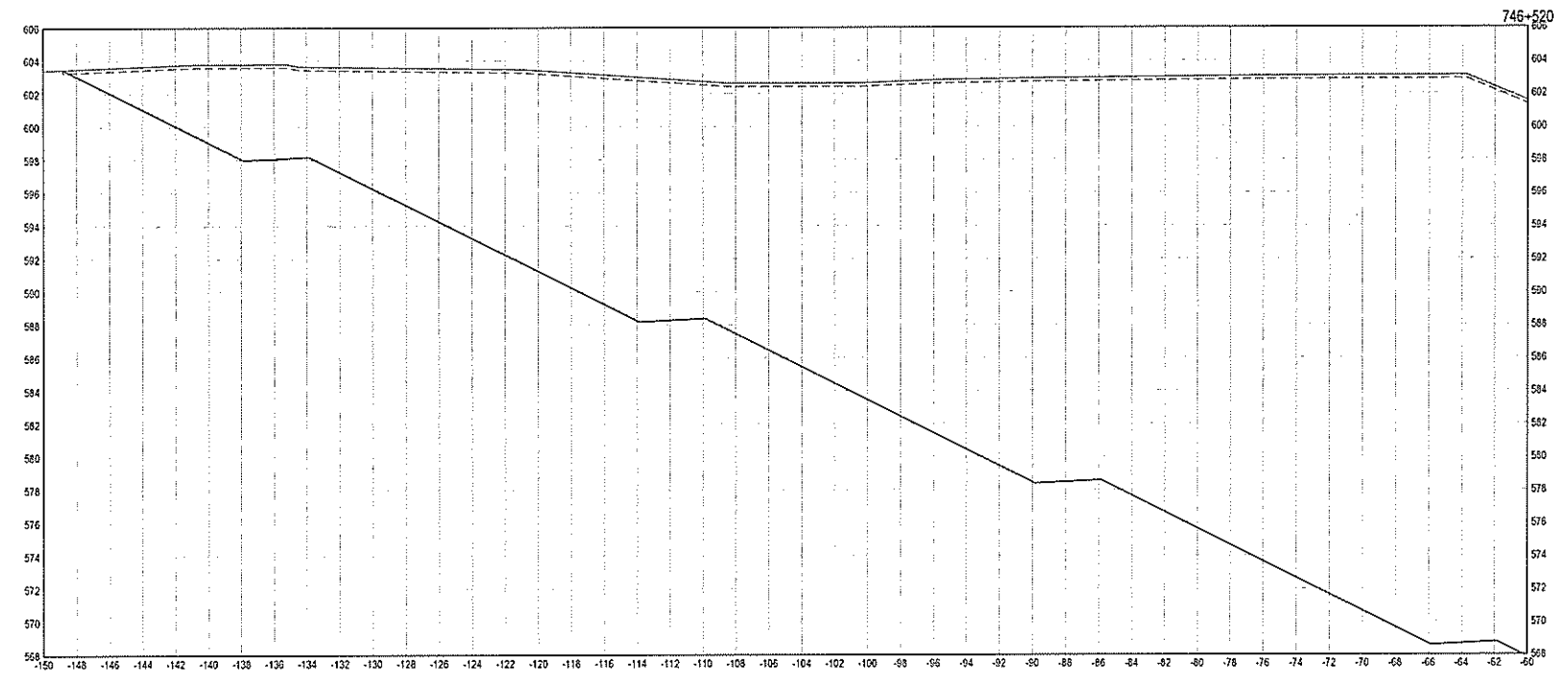
**KM 742.5 - 750.3
 HIGHWAY REALIGNMENT
 ALASKA HIGHWAY, BC**

Reviewed by: G. WILKINS
 Prepared by: A. HORWOOD / S. MATSUDA
 Checked by: A. DEEPPWELL
 A. TAHERI

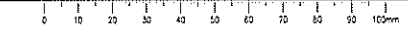
PUBLIC WORKS GOVERNMENT SERVICES CANADA

**CROSS SECTIONS
 STA 746+520 TO 746+520**

R.017173.801	XS44	0
--------------	------	---

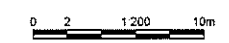


C:\temp\33-750\33-44-53.dwg [PC64] Mech 25, 2015, 9:31:25 am (BY: MATSUDA, STAN)



ISSUED FOR TENDER

GENERAL NOTES



0	ORIGINAL TENDER SUBMISSION	15/01/27
---	----------------------------	----------

PUBLIC WORKS AND GOVERNMENT SERVICES CANADA



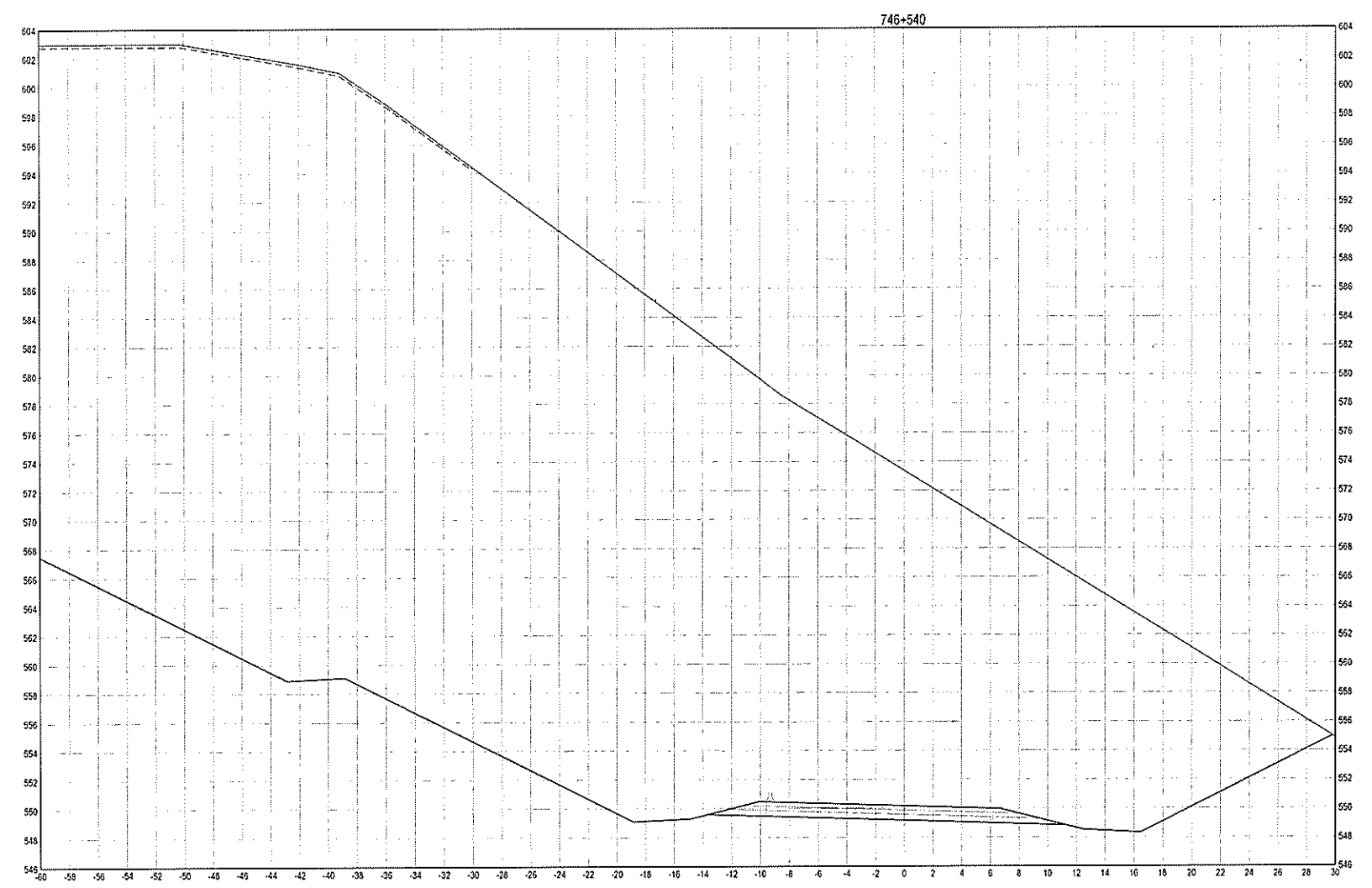
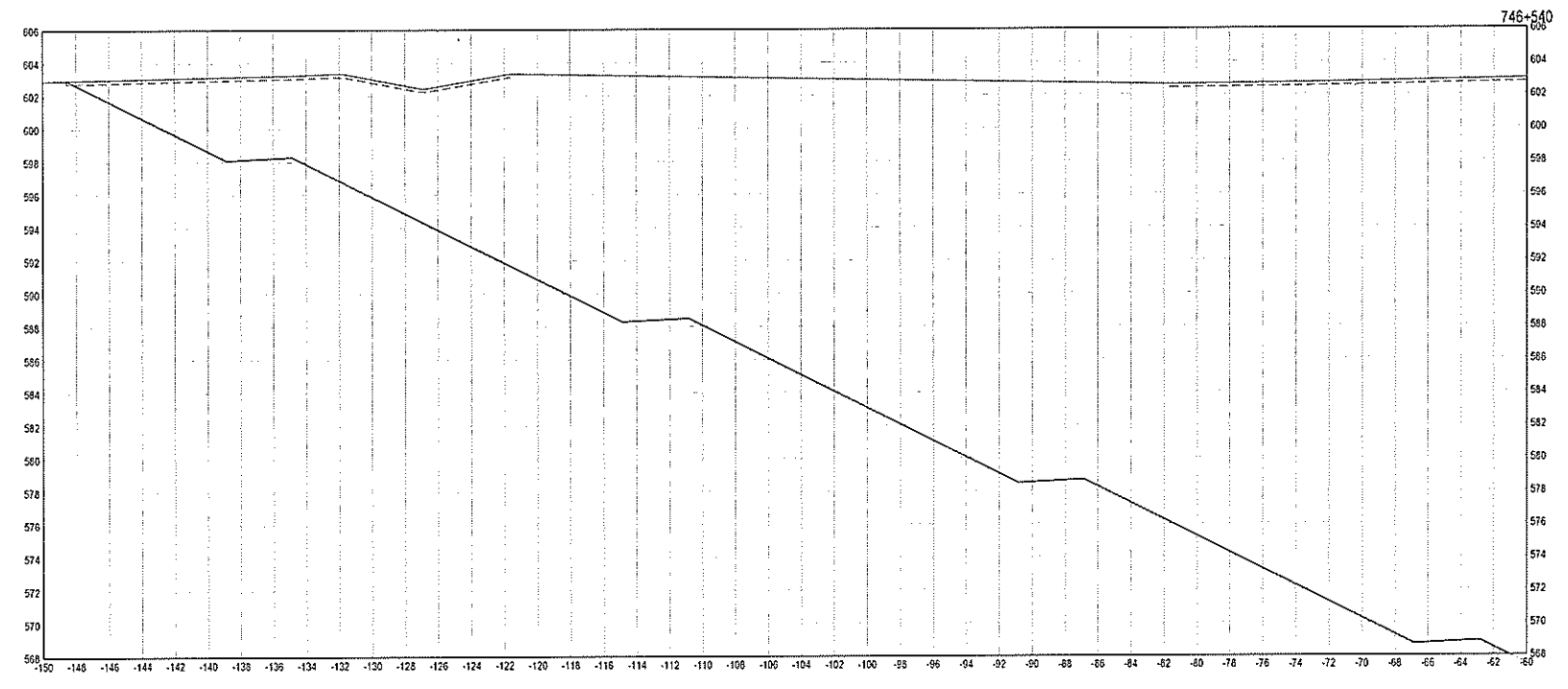
**KM 742.5 - 750.3
 HIGHWAY REALIGNMENT
 ALASKA HIGHWAY, BC**

G. WILKINS
A. HORWOOD / S. MATSUDA
A. DEEPPWELL
A. TAHERI

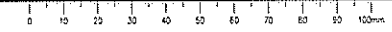
PUBLIC WORKS GOVERNMENT SERVICES CANADA

**CROSS SECTIONS
 STA 746+540 TO 746+540**

R.017173.801	XS45	0
--------------	------	---

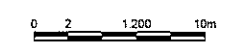


C:\temp\733-750\3-41_53.dwg [PDS] March 25, 2015 9:32:48 am BY: MATSUDA, STAN



ISSUED FOR TENDER

GENERAL NOTES



0	ORIGINAL TENDER SUBMISSION	15/03/27
---	----------------------------	----------

PUBLIC WORKS AND GOVERNMENT SERVICES CANADA

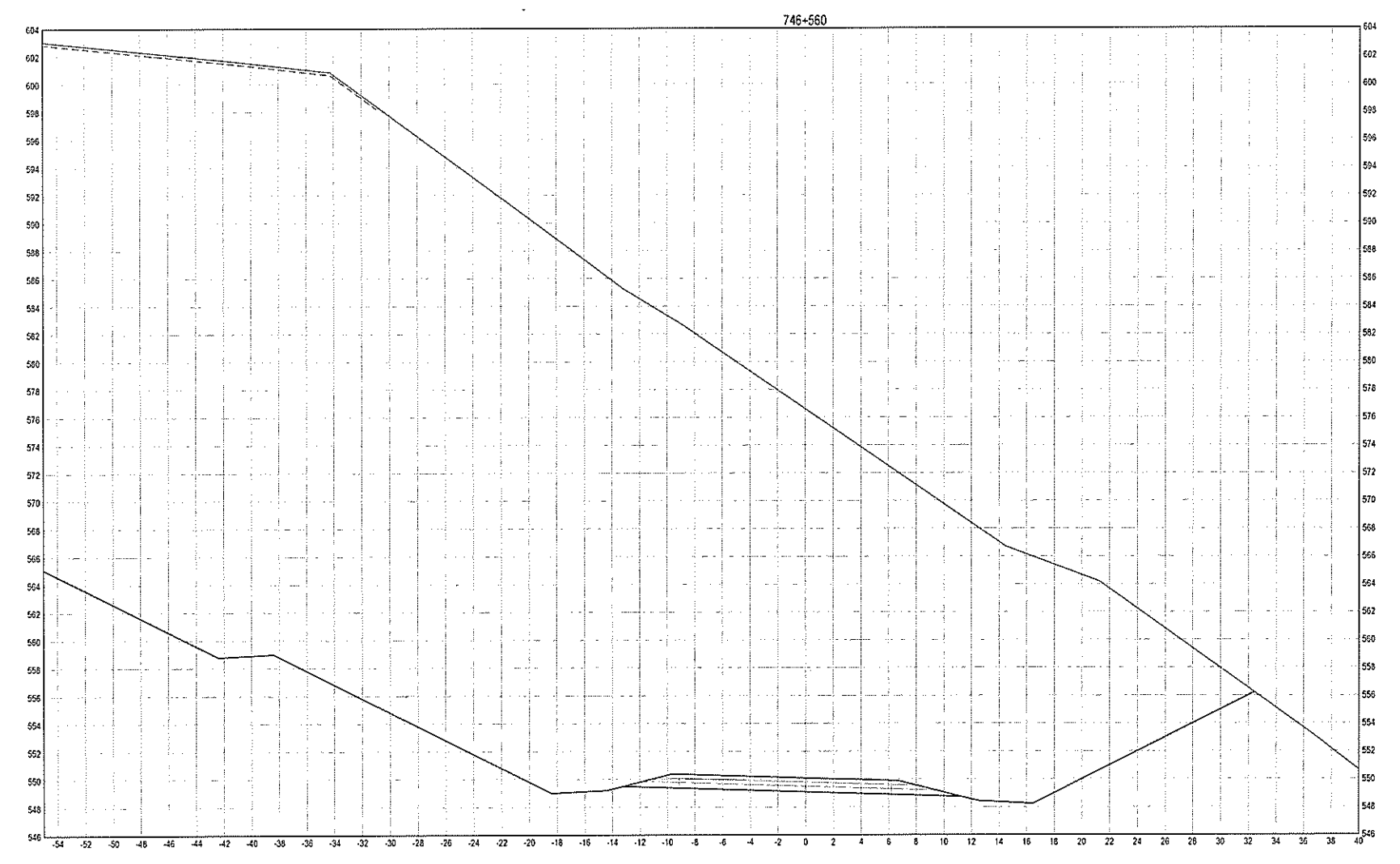
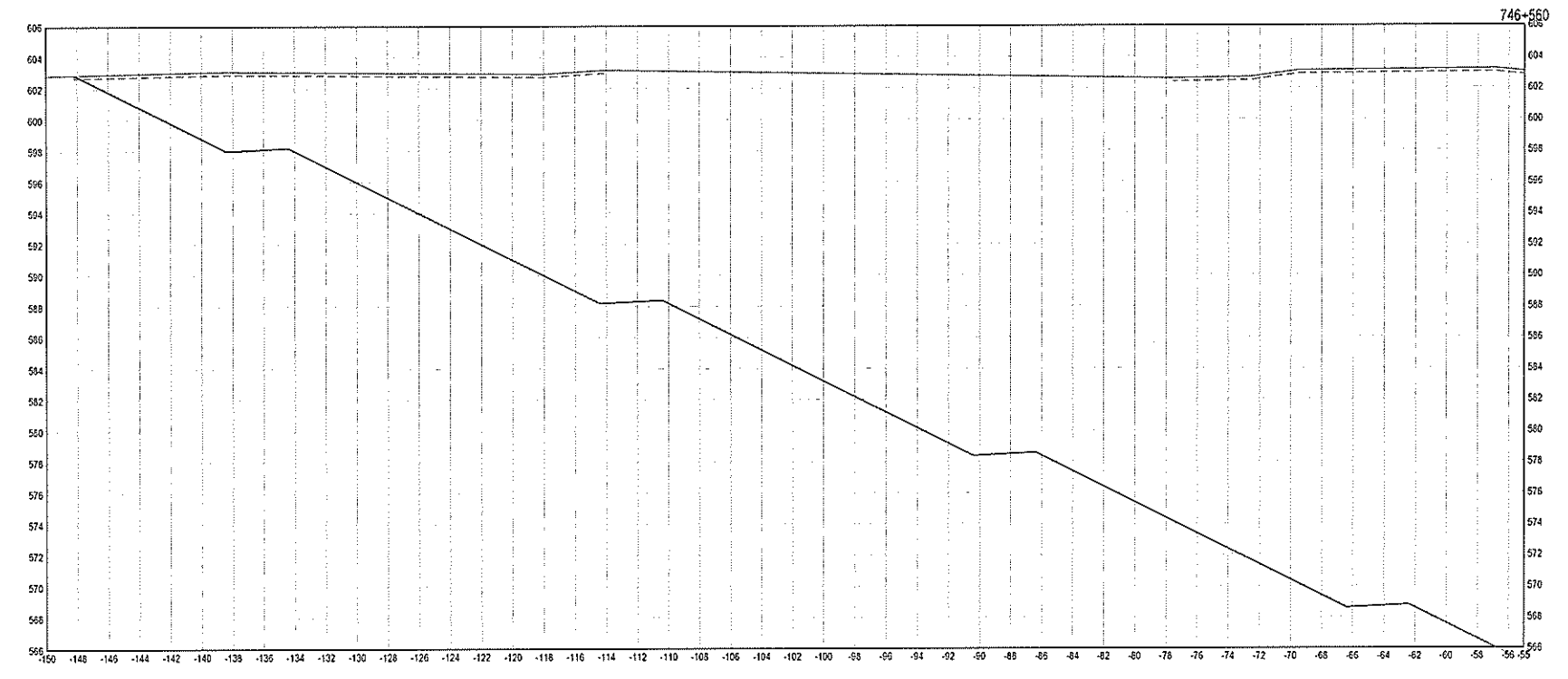


**KM 742.5 - 750.3
HIGHWAY REALIGNMENT
ALASKA HIGHWAY, BC**

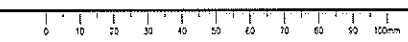
- G. WILKINS
- A. HORWOOD / S. MATSUDA
- A. DEEPWELL
- A. TAHERI

**CROSS SECTIONS
STA 746+560 TO 746+560**

R.017173.801	XS46	0
--------------	------	---

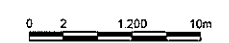


C:\temp\33-7503-44_53.dwg [P566] March 25, 2015 9:34:14 am (BY: MATSUDA, STAN)



ISSUED FOR TENDER

GENERAL NOTES



0	ORIGINAL TENDER SUBMISSION	15/03/27
---	----------------------------	----------

PUBLIC WORKS AND GOVERNMENT SERVICES CANADA



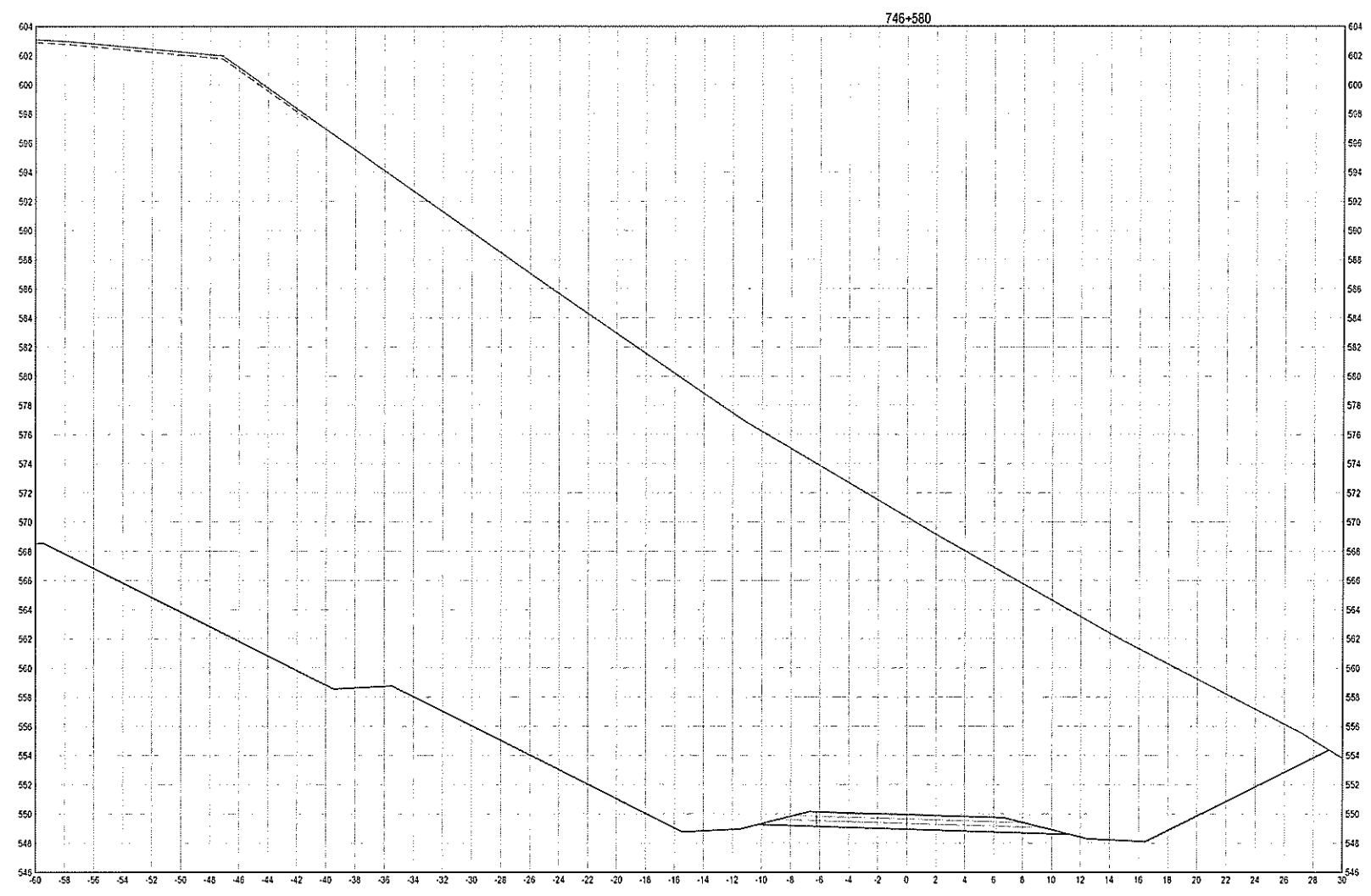
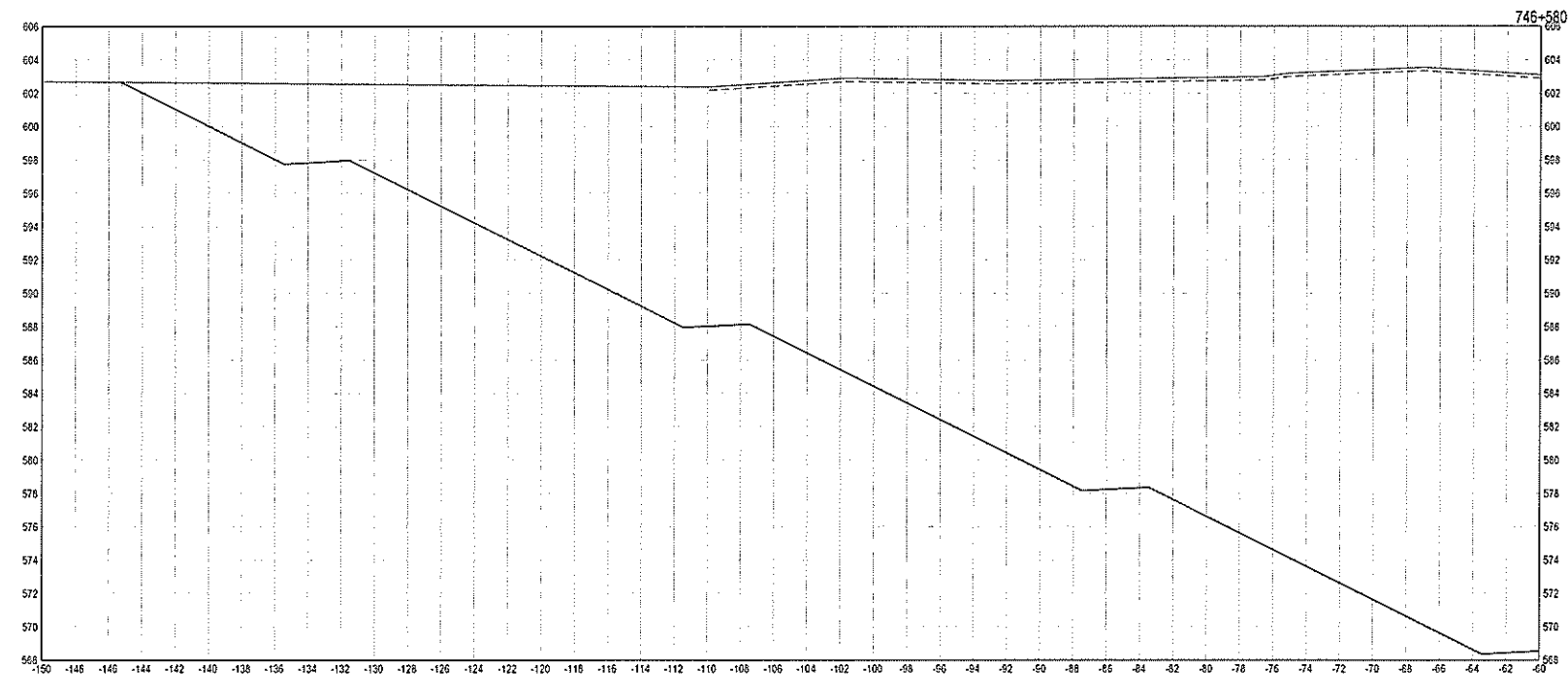
**KM 742.5 - 750.3
 HIGHWAY REALIGNMENT
 ALASKA HIGHWAY, BC**

Author: G. WILKINS
 Designer: A. HORWOOD / S. MATSUDA
 Checker: A. DEEPWELL
 A. TAHERI

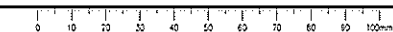
PUBLIC WORKS GOVERNMENT SERVICES CANADA

**CROSS SECTIONS
 STA 746+580 TO 746+580**

R.017173.801	XS47	0
--------------	------	---

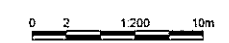


C:\temp\39-7503-44-53.dwg [XS47] March 25, 2015 - 9:35:39 am (BY: MATSUDA, STAH)



ISSUED FOR TENDER

GENERAL NOTES



0	ORIGINAL TENDER SUBMISSION	15/01/27
---	----------------------------	----------

PUBLIC WORKS AND GOVERNMENT SERVICES CANADA



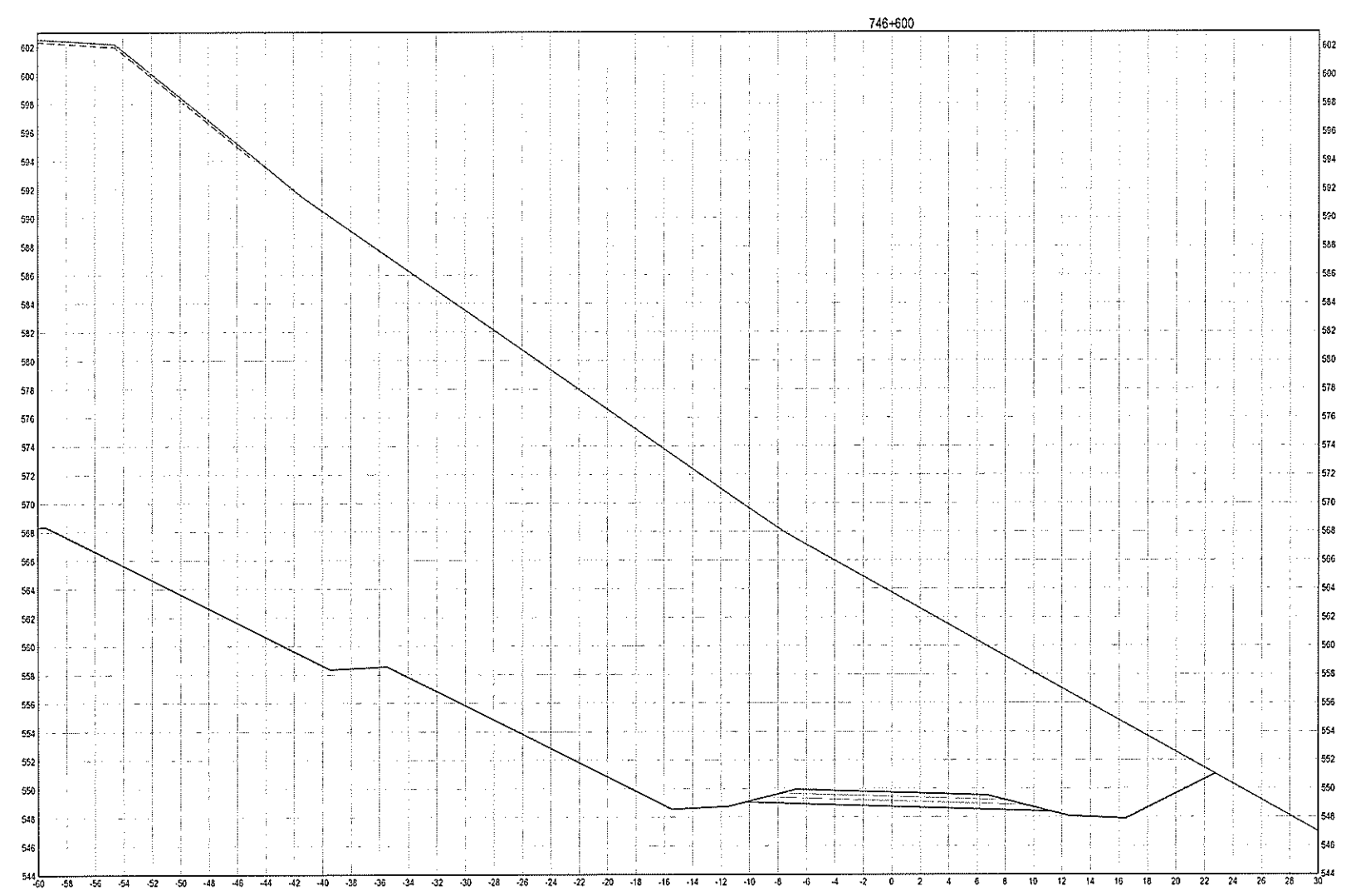
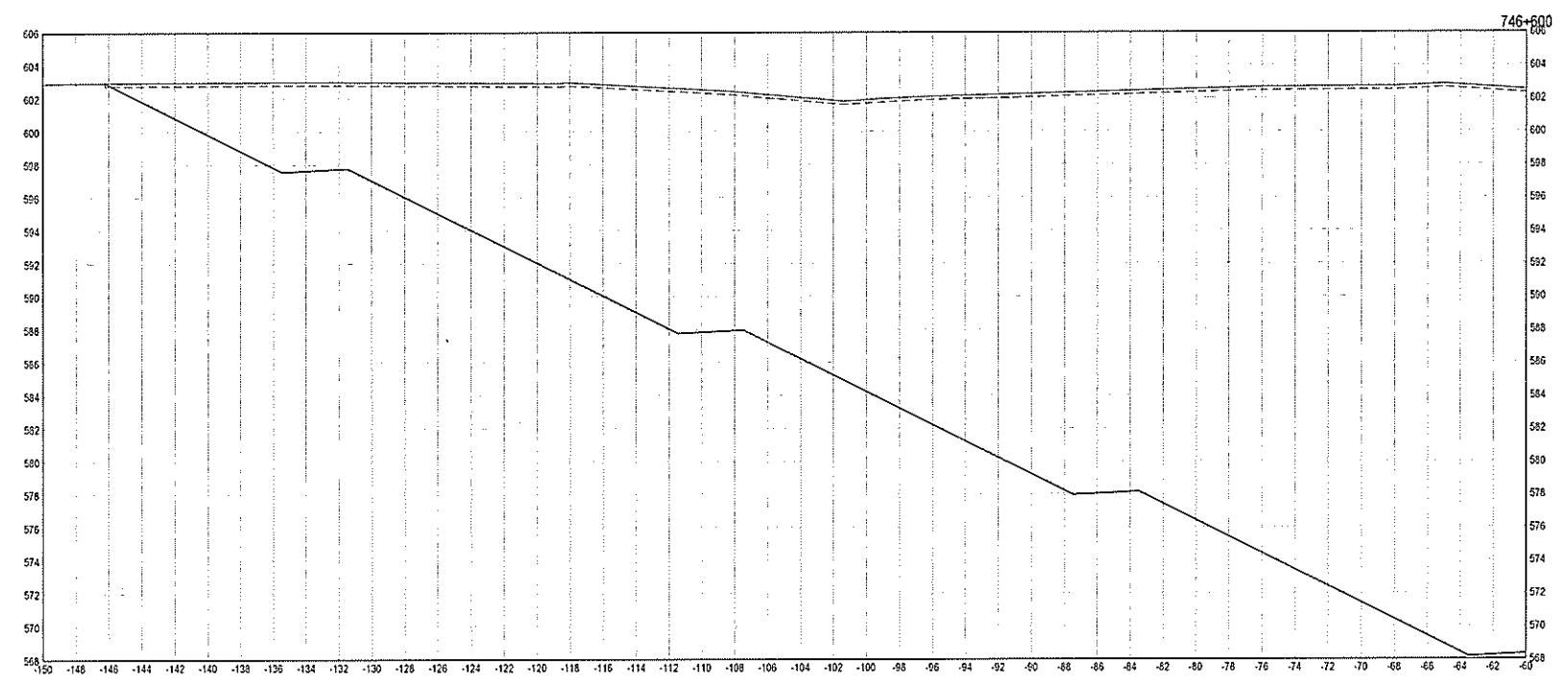
**KM 742.5 - 750.3
HIGHWAY REALIGNMENT
ALASKA HIGHWAY, BC**

Approved by: **G. WILKINS**
 Design: **A. HORWOOD / S. MATSUDA**
 Drawn: **A. DEERWELL**
 Checked: **A. TAHERI**

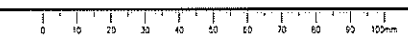
PUBLIC WORKS GOVERNMENT SERVICES CANADA

**CROSS SECTIONS
STA 746+600 TO 746+600**

R.017173.801	XS48	0
--------------	------	---




C:\temp\33-750\33-44 - 53.dwg [XS-48] March 25, 2015 - 9:37:04 am (BY: MATSUDA, STAN)



ISSUED FOR TENDER

GENERAL NOTES



0	ORIGINAL TENDER SUBMISSION	15/03/17
---	----------------------------	----------

PUBLIC WORKS AND GOVERNMENT SERVICES CANADA



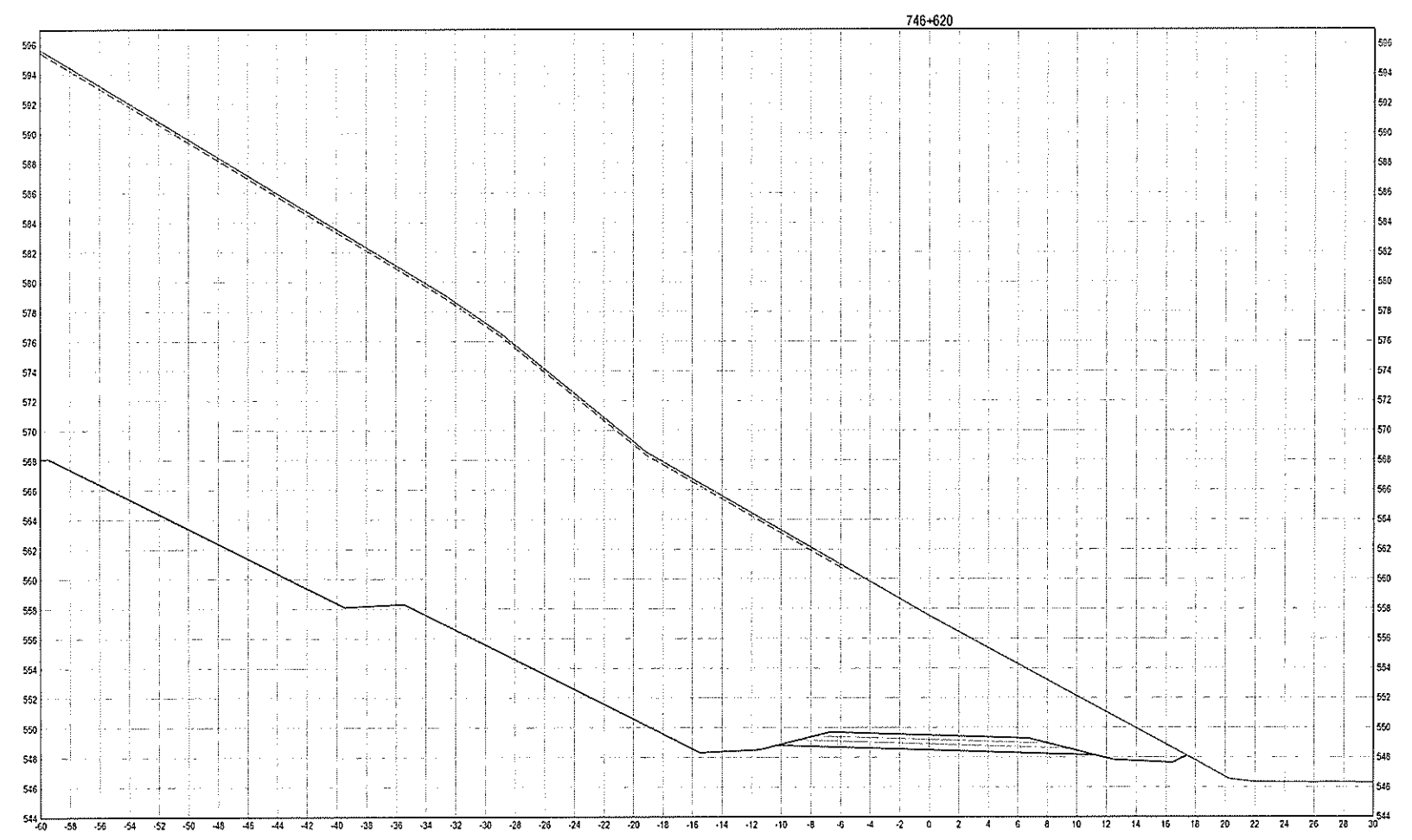
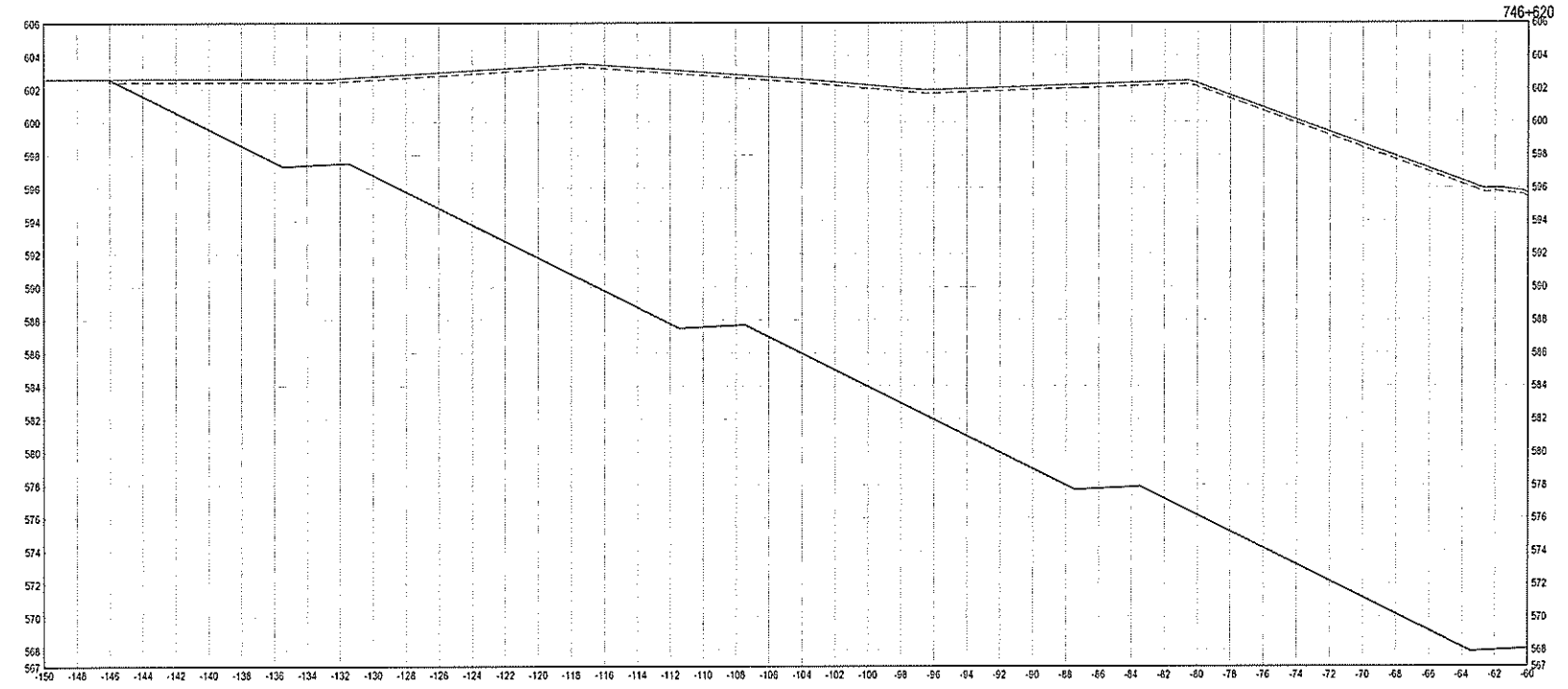
**KM 742.5 - 750.3
HIGHWAY REALIGNMENT
ALASKA HIGHWAY, BC**

G. WILKINS
 A. HORWOOD / S. MATSUDA
 A. DEEPWELL
 A. TAHERI

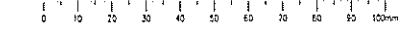
PUBLIC WORKS GOVERNMENT SERVICES CANADA

**CROSS SECTIONS
STA 746+620 TO 746+620**

R.017173.801	XS49	0
--------------	------	---

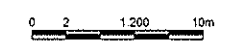


C:\temp\730-750\XS-44 - XS49.dwg [XS49] March 25, 2015 - 9:38:26 am (BY MATSUDA, STAN)



ISSUED FOR TENDER

GENERAL NOTES



0	ORIGINAL TENDER SUBMISSION	15/01/27
---	----------------------------	----------

PUBLIC WORKS AND GOVERNMENT SERVICES CANADA



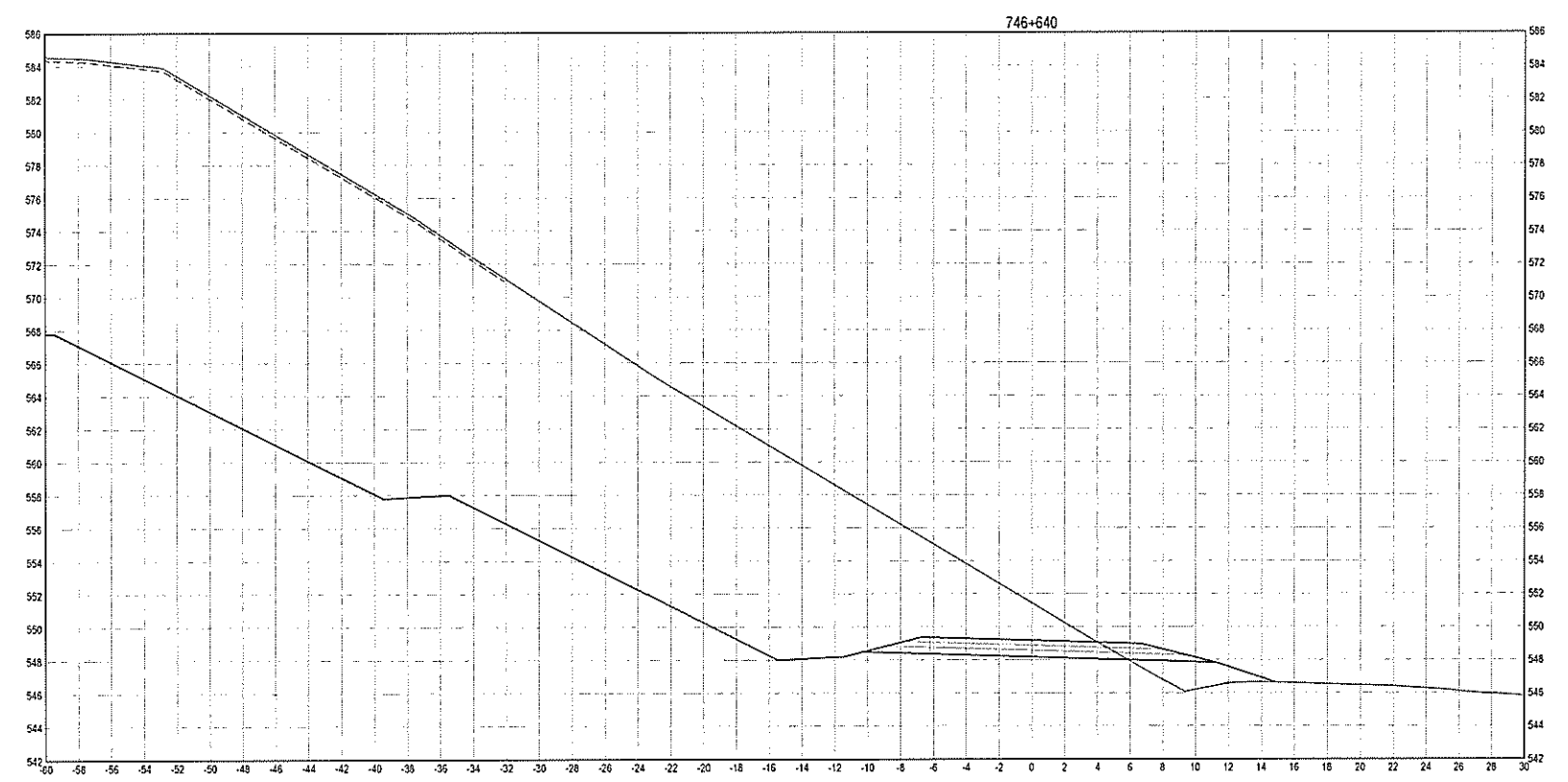
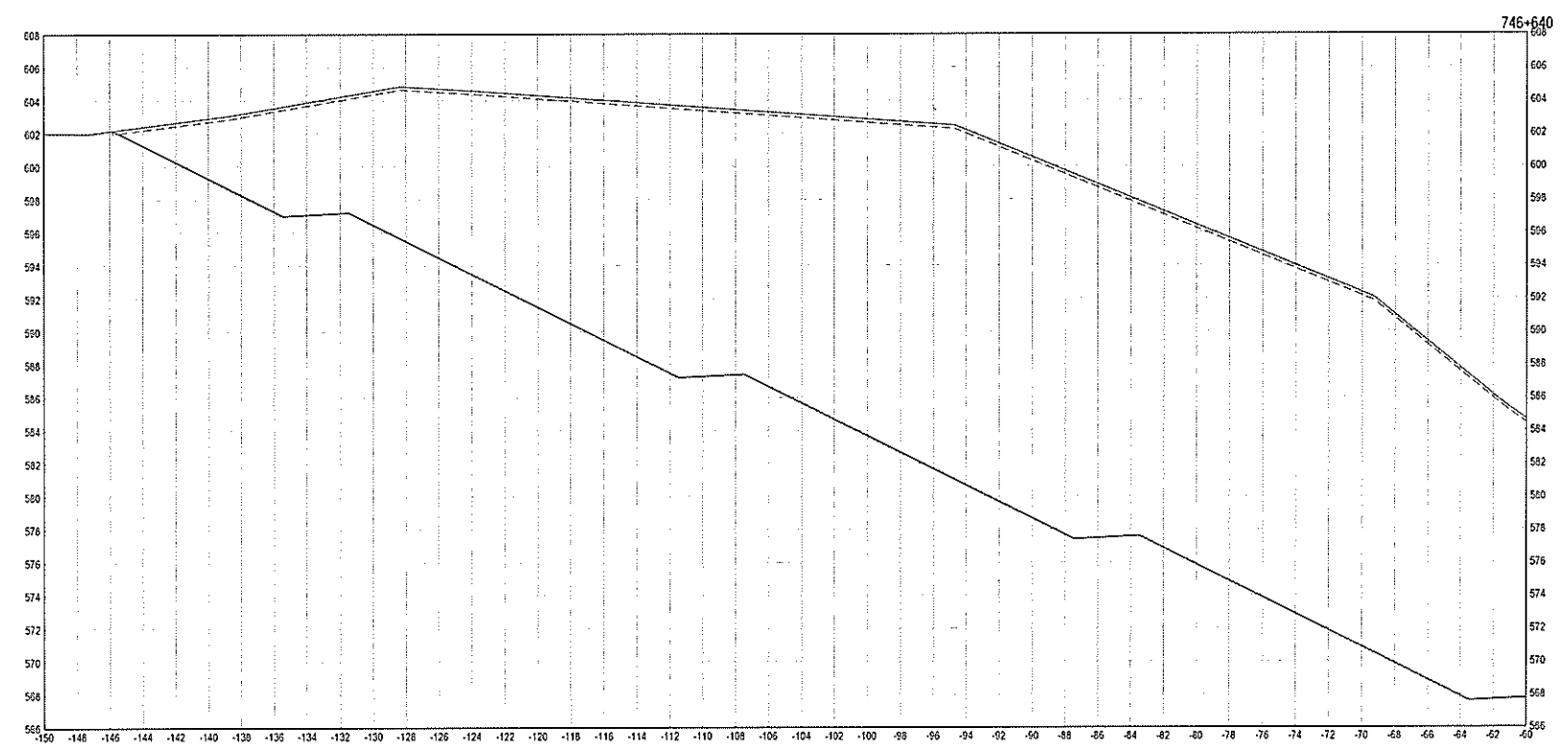
**KM 742.5 - 750.3
 HIGHWAY REALIGNMENT
 ALASKA HIGHWAY, BC**

Q. WILKINS
 Project Engineer
A. HORWOOD / S. MATSUDA
 Chief Estimator
A. DEERWELL
 Project Engineer
A. TAHERI
 Project Engineer


PUBLIC WORKS GOVERNMENT SERVICES CANADA

**CROSS SECTIONS
 STA 746+640 TO 746+640**

R.017173.801	XS50	0
--------------	------	---

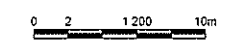


C:\temp\B3-750\B.44 - 53.dwg [R550] March 25, 2015 - 9:39:54 am (BY: MATSUDA, STAH)



ISSUED FOR TENDER

GENERAL NOTES



0	ORIGINAL TENDER SUBMISSION	15/03/27
---	----------------------------	----------

PUBLIC WORKS AND GOVERNMENT SERVICES CANADA



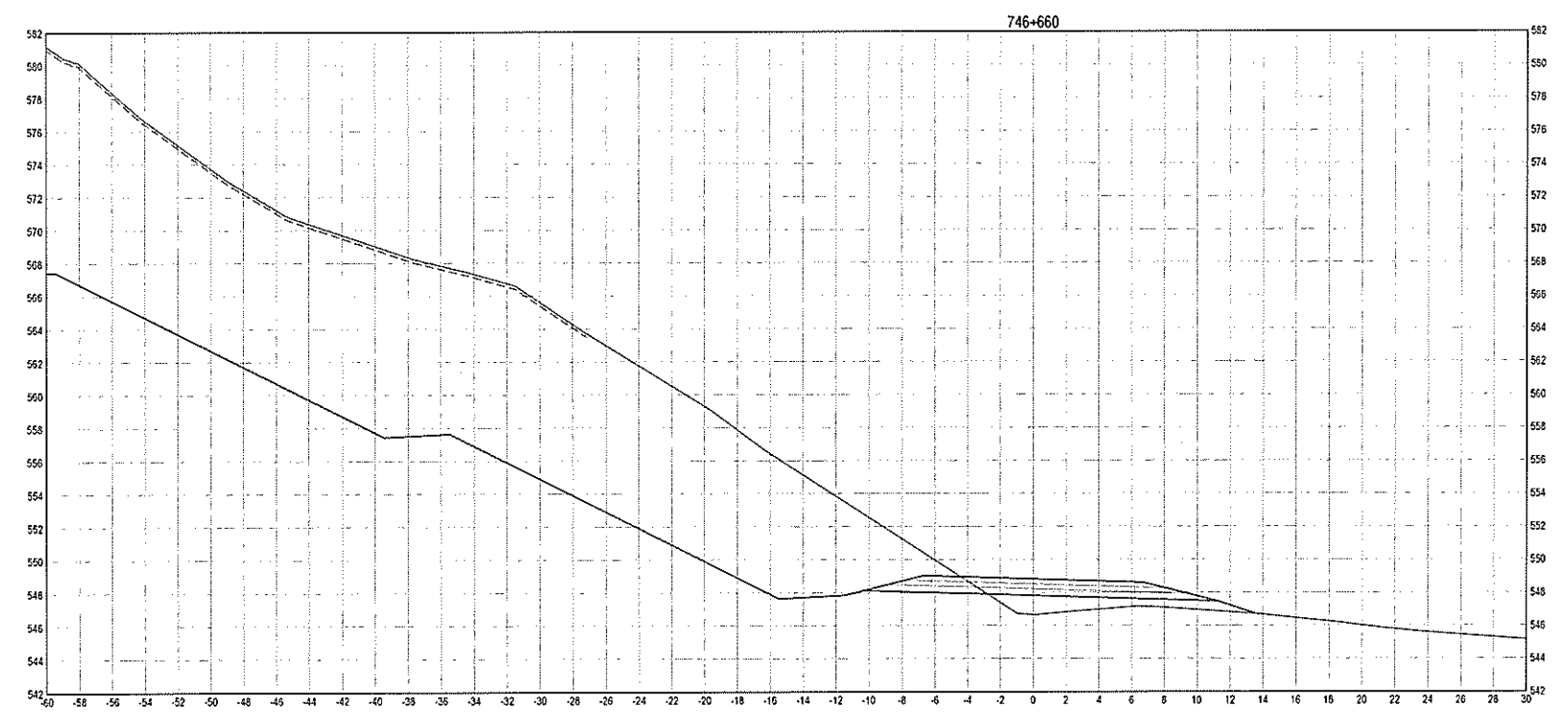
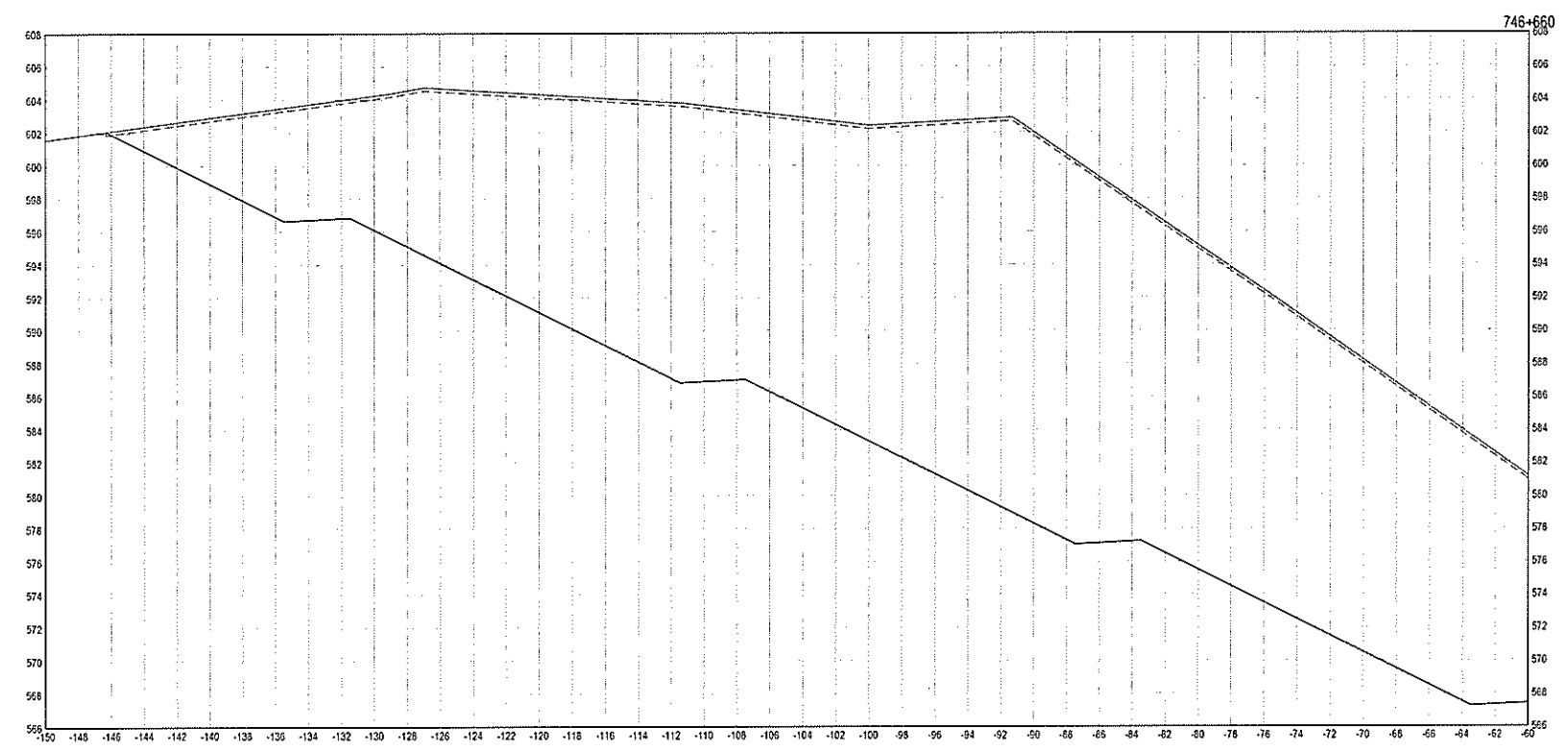
**KM 742.5 - 750.3
HIGHWAY REALIGNMENT
ALASKA HIGHWAY, BC**

G. WILKINS
 A. HORWOOD / S. MATSUDA
 A. DEEPWELL
 A. TAHERI

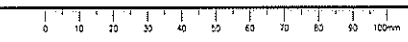
PUBLIC WORKS GOVERNMENT SERVICES CANADA

**CROSS SECTIONS
STA 746+660 TO 746+660**

R.017173.801	XS51	0
--------------	------	---




C:\temp\338-75035-44-53.dwg [XSS] March 25, 2015 - 9:41:20 am (BY: MATSUDA, SJAH)



ISSUED FOR TENDER

GENERAL NOTES



0	ORIGINAL TENDER SUBMISSION	15/03/27
---	----------------------------	----------

PUBLIC WORKS AND GOVERNMENT SERVICES CANADA

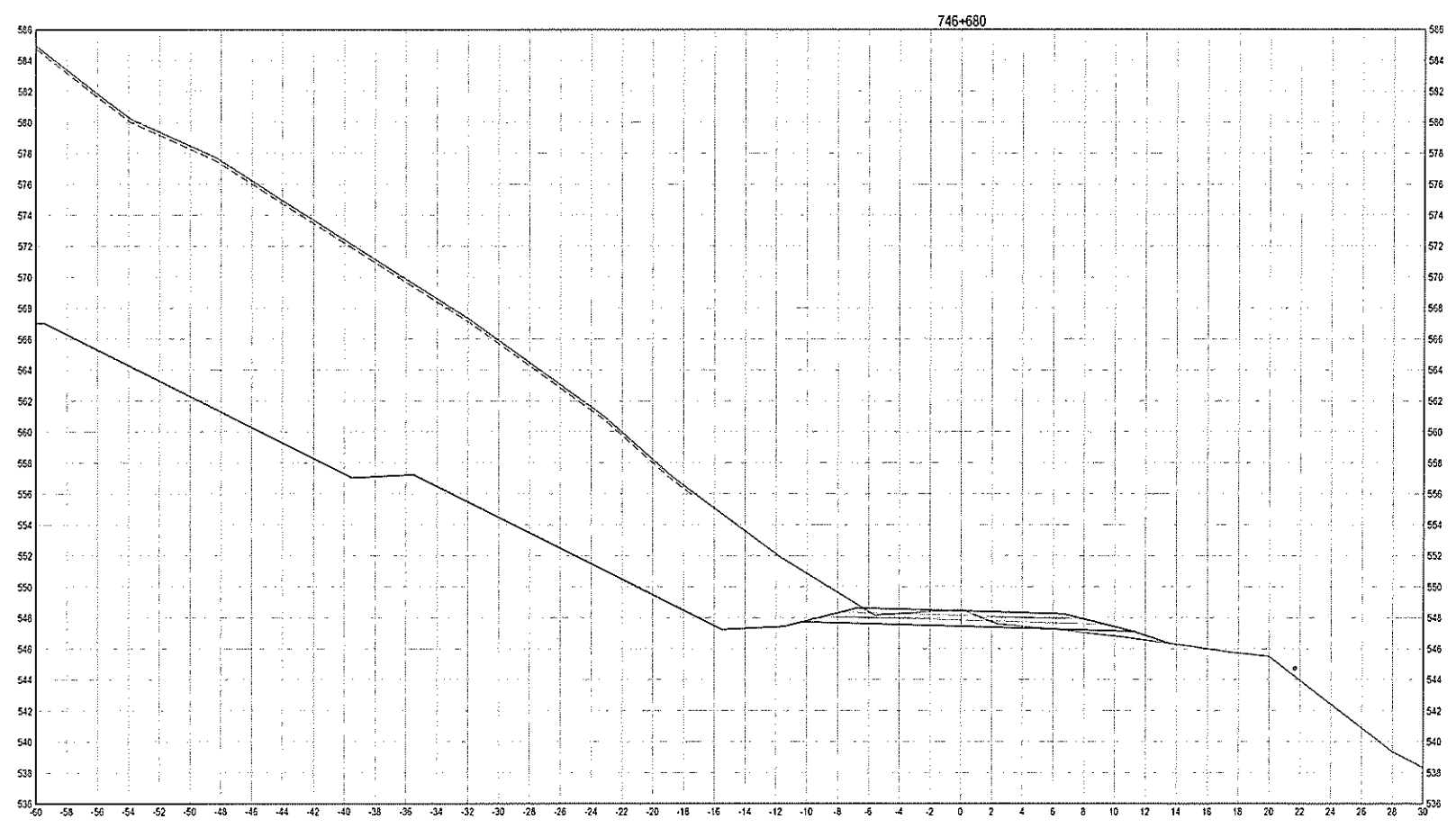
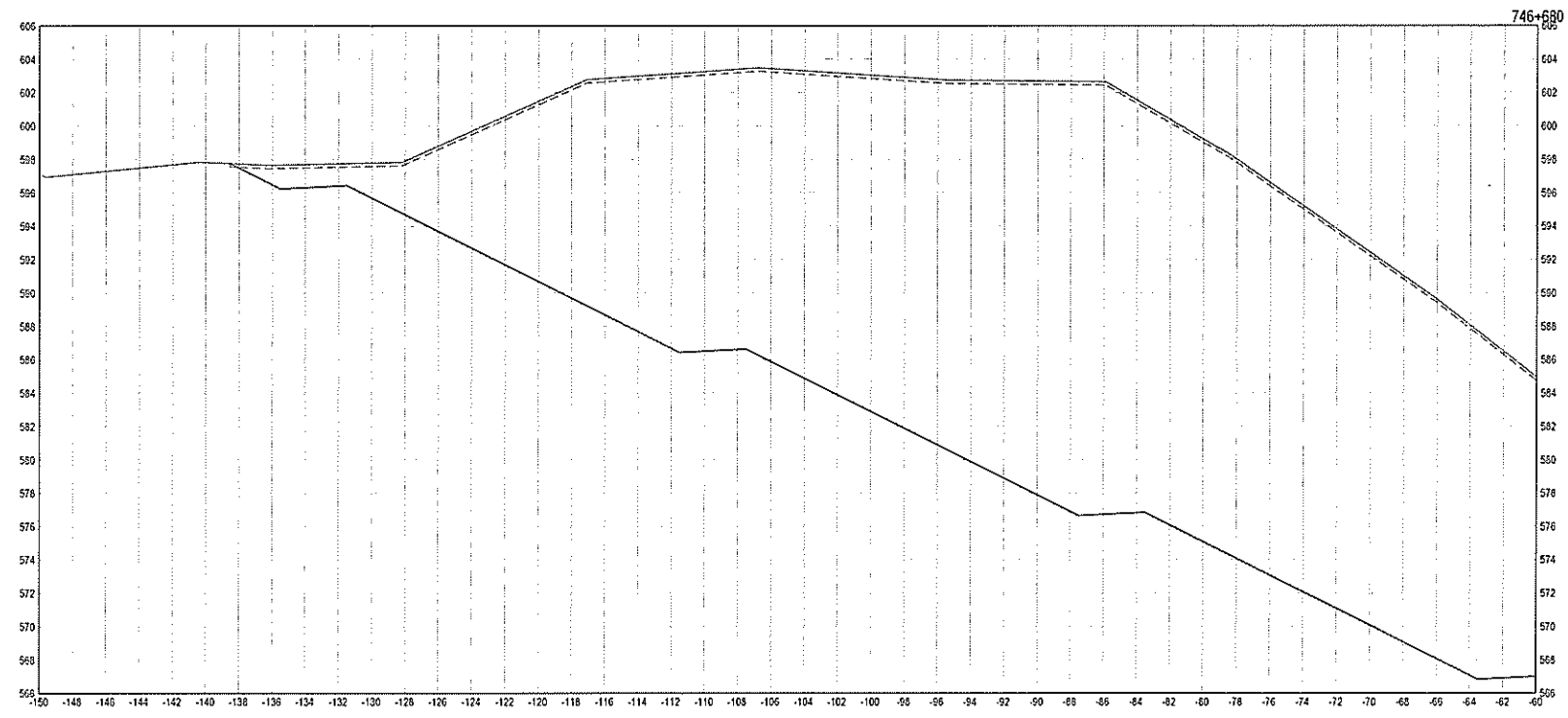

KM 742.5 - 750.3 HIGHWAY REALIGNMENT ALASKA HIGHWAY, BC

PROJECT MANAGER
G. WILKINS
 PROJECT ENGINEER
A. HORWOOD / S. MATSUO
 PROJECT SUPERVISOR
A. DEEPWELL
 PROJECT SUPERVISOR
A. TAHERI

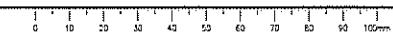
PUBLIC WORKS GOVERNMENT SERVICES CANADA

CROSS SECTIONS
STA 746+680 TO 746+680

R-017173.801	XS52	0
--------------	------	---

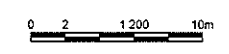


C:\temp\38750\44-53.dwg [655] [March 25, 2015 - 9:42:45 am] BY: MATSUO, STAN



ISSUED FOR TENDER

GENERAL NOTES



0	ORIGINAL TENDER SUBMISSION	15/03/21
---	----------------------------	----------

PUBLIC WORKS AND GOVERNMENT SERVICES CANADA

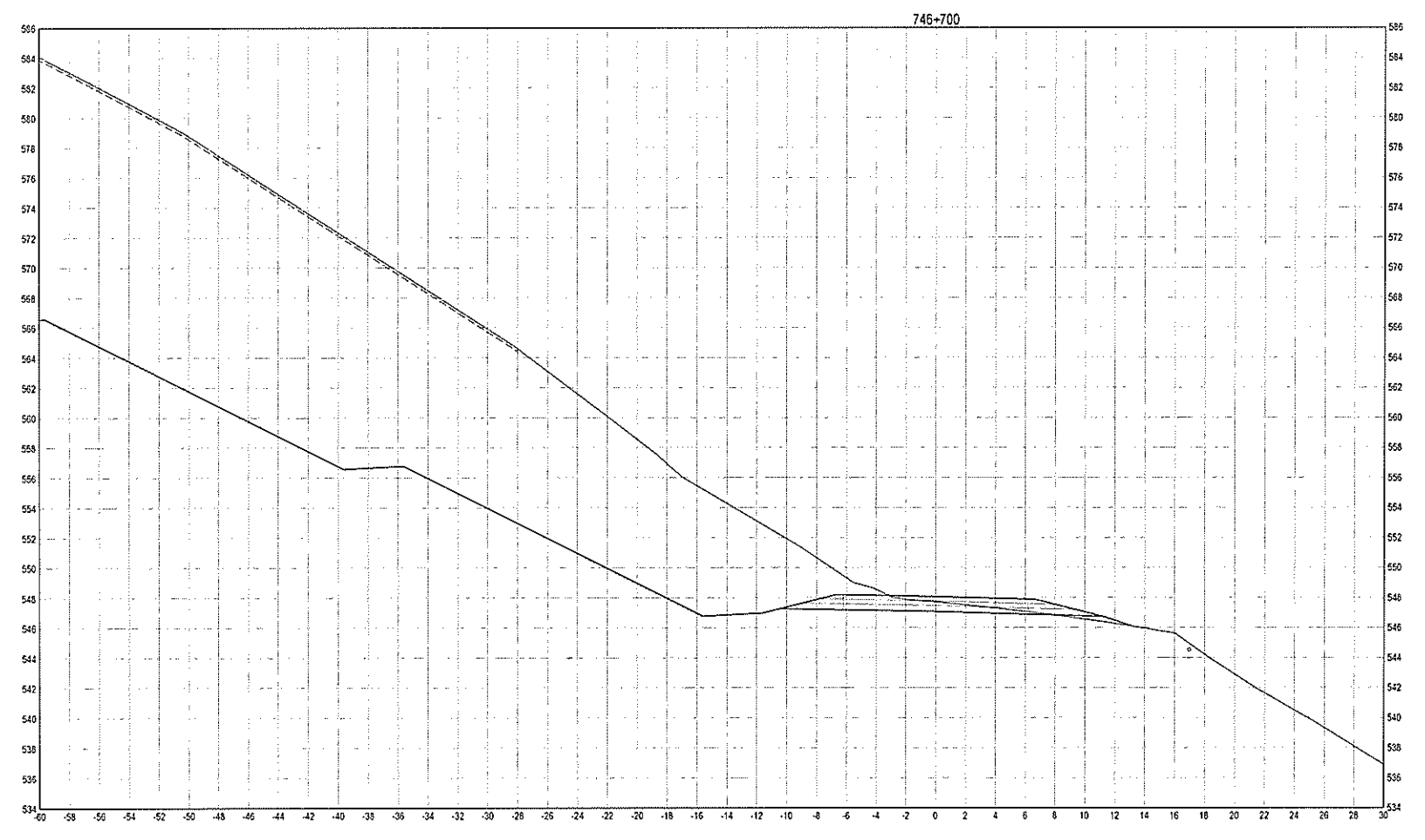
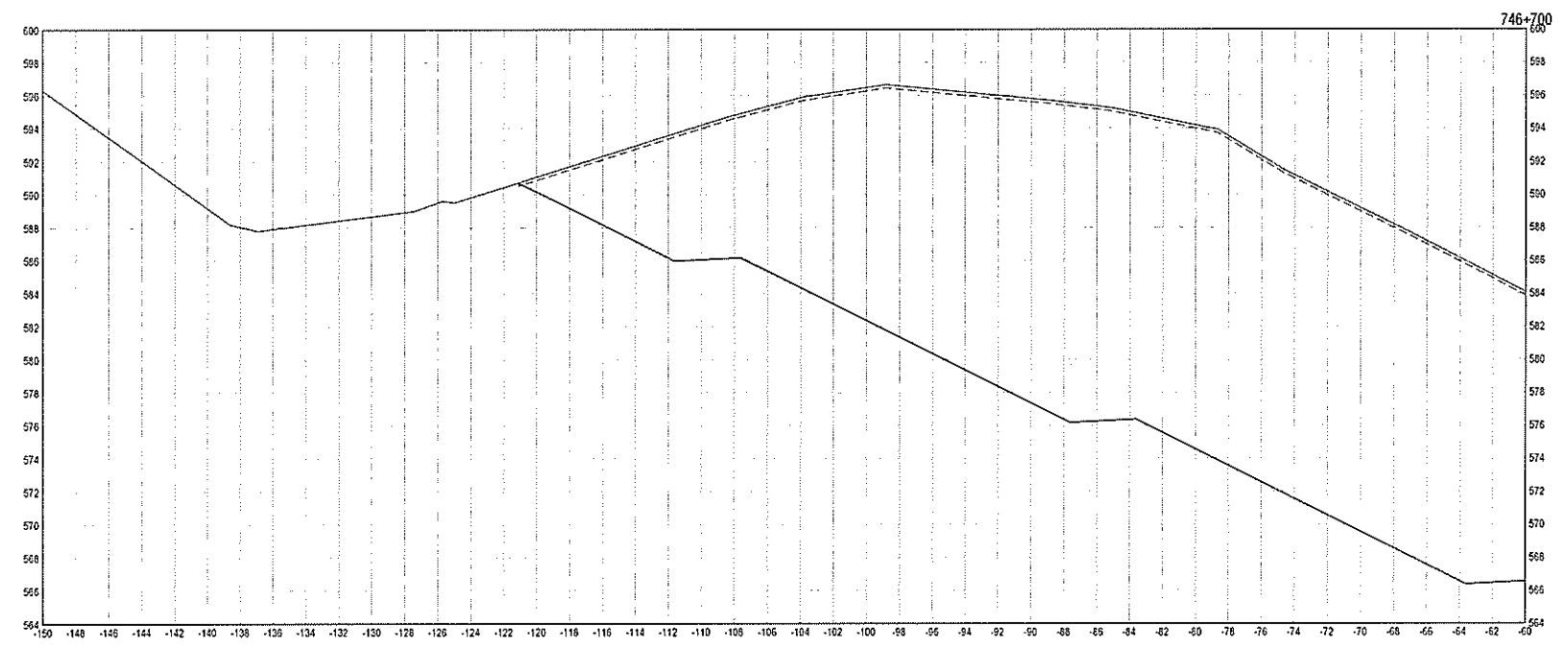

KM 742.5 - 750.3
HIGHWAY REALIGNMENT
ALASKA HIGHWAY, BC

ARCHITECT: G. WILKINS
 ENGINEER: A. HORWOOD / S. MATSUDA
 DESIGNER: A. DEEPWELL
 PROJECT MANAGER: A. TAHERI


PUBLIC WORKS GOVERNMENT SERVICES CANADA

CROSS SECTIONS
STA 746+700 TO 746+700

R.017173.801	XS53	0
--------------	------	---

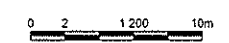


C:\temp\130-750\XS 44 - 53.dwg [XS53], March 25, 2015 - 8:41:10 am (BY: MATSUDA, STAN)



ISSUED FOR TENDER

GENERAL NOTES



0	ORIGINAL TENDER SUBMISSION	15/03/27

PUBLIC WORKS AND GOVERNMENT SERVICES CANADA



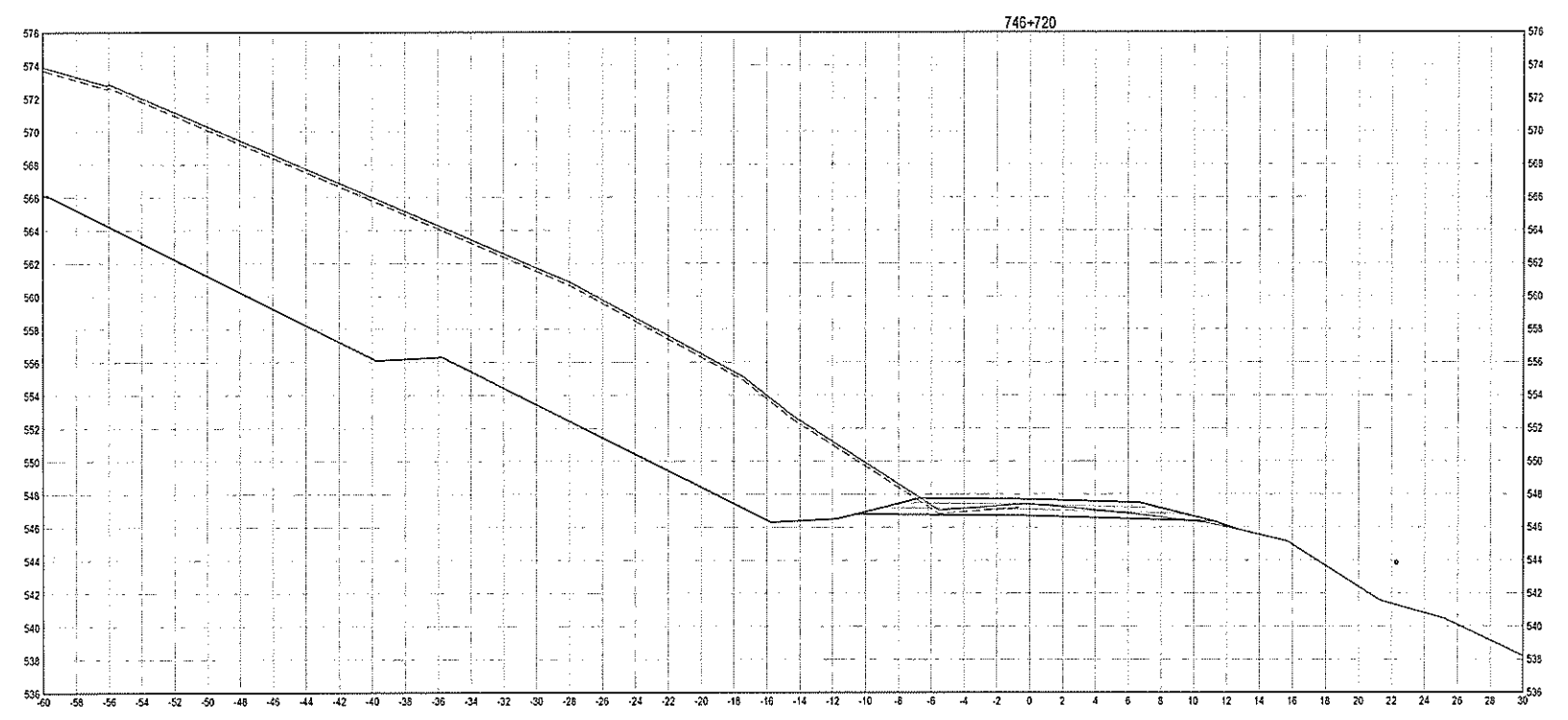
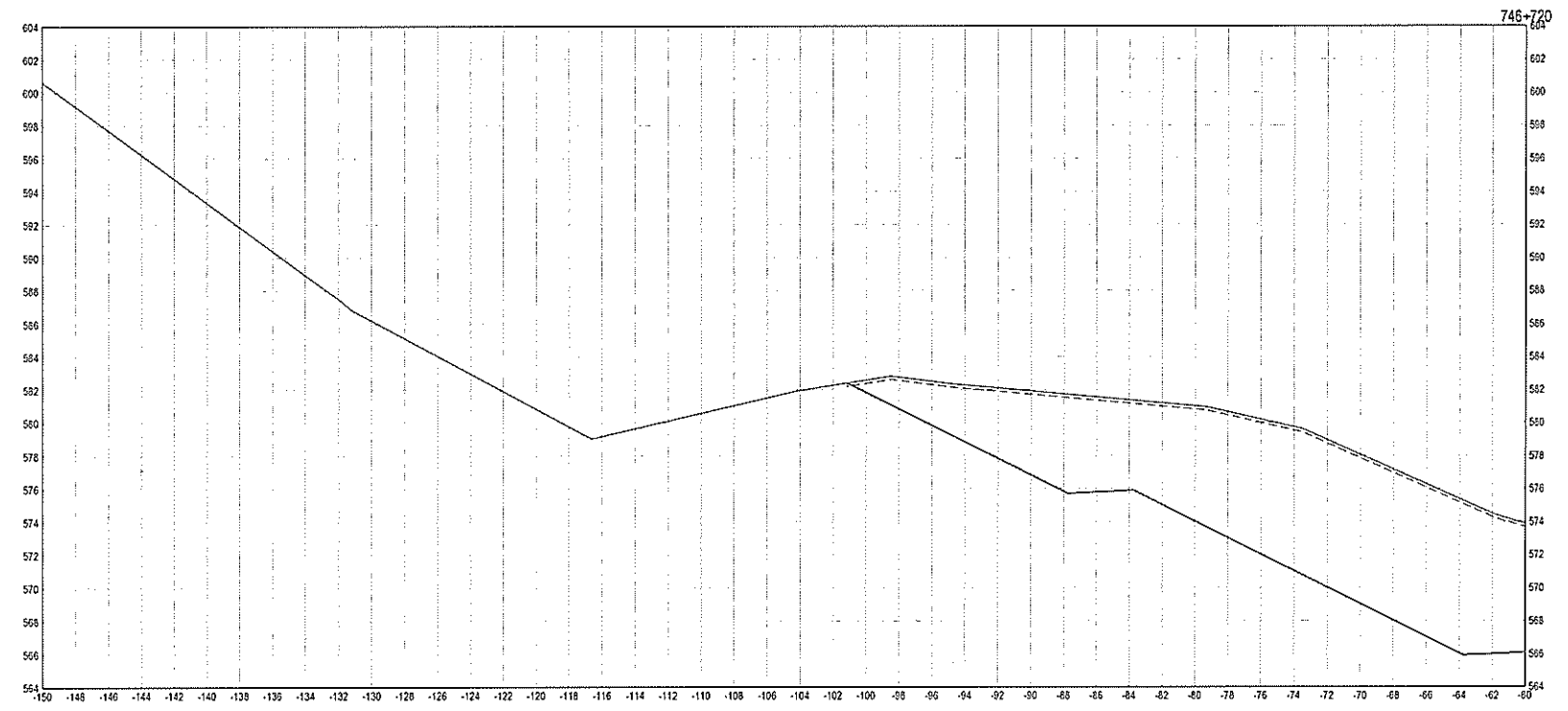
KM 742.5 - 750.3 HIGHWAY REALIGNMENT ALASKA HIGHWAY, BC

- WILKINS
- HORWOOD / S. MATSUDA
- DEEPWELL
- TANERI

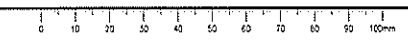
PUBLIC WORKS GOVERNMENT SERVICES CANADA

CROSS SECTIONS STA 746+720 TO 746+720

R.017173.801	XS54	0
--------------	------	---

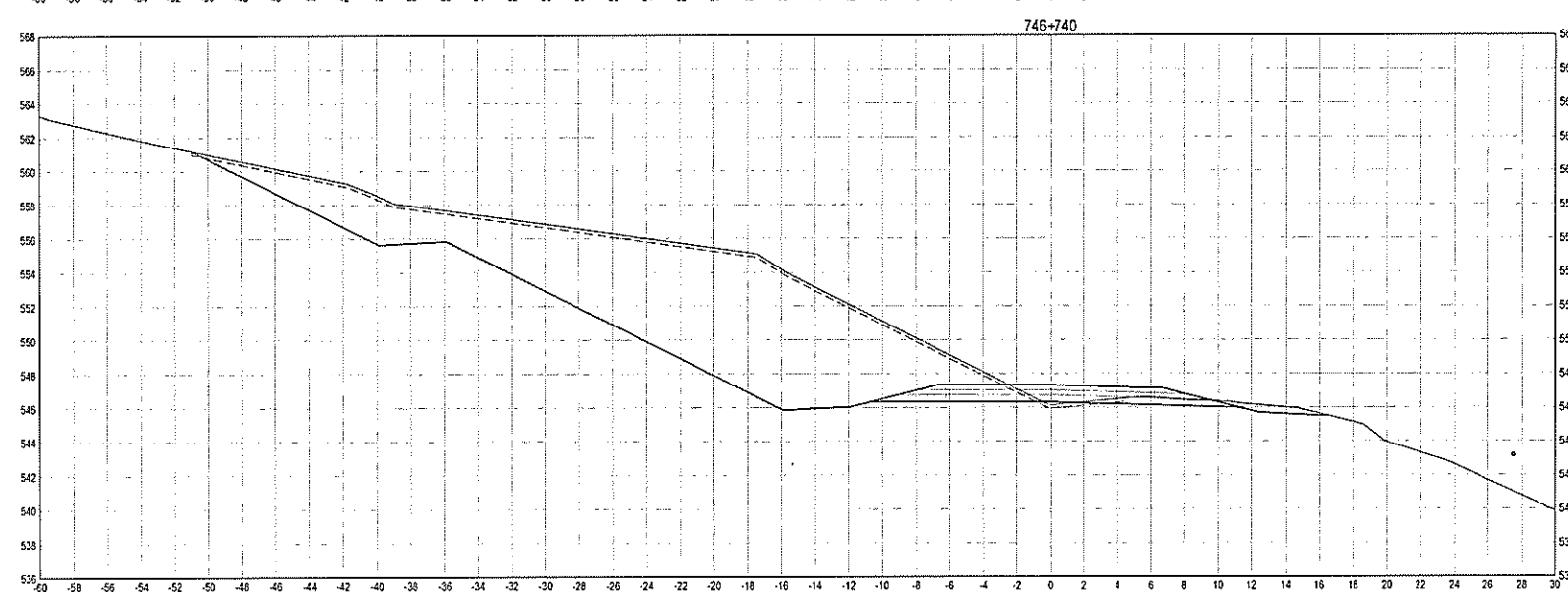
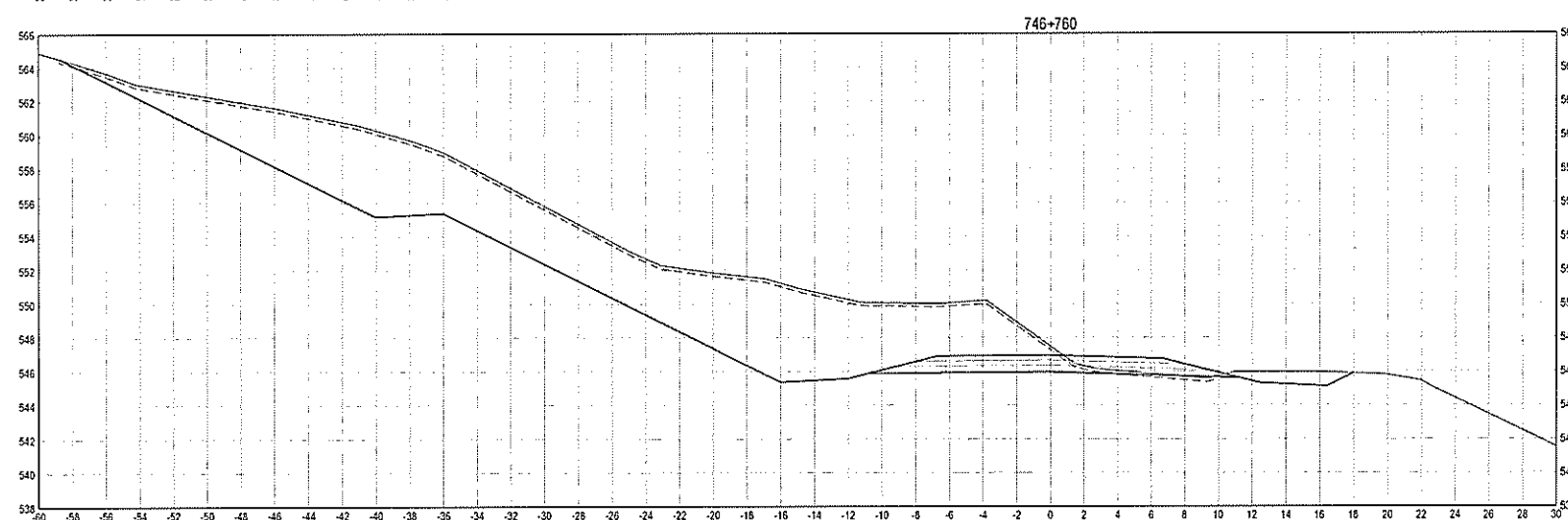
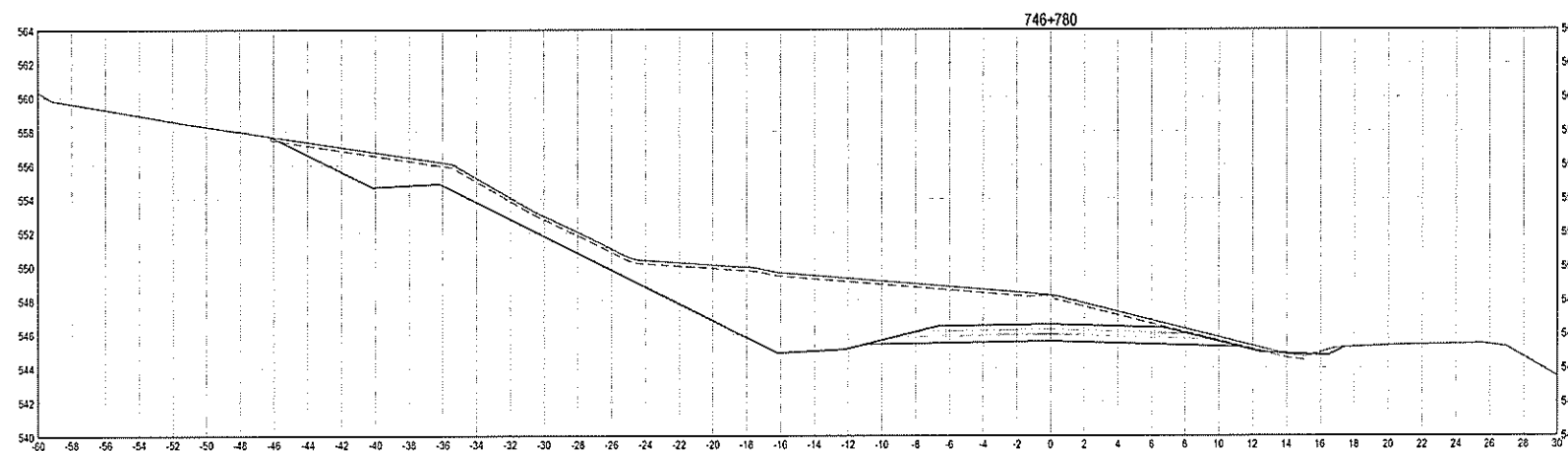


C:\temp\036-750\XS54 - 59.dwg [XS54] March 25, 2015 - 10:29:26 am (BY: MATSUDA, STAN)



ISSUED FOR TENDER

GENERAL NOTES



0	ORIG. TENDER SUBMISSION	15/03/27
---	-------------------------	----------

PUBLIC WORKS AND GOVERNMENT SERVICES CANADA



15/03/27

**KM 742.5 - 750.3
 HIGHWAY REALIGNMENT
 ALASKA HIGHWAY, BC**

Q. WILKINS
 A. HORWOOD / S. MATSUDA
 A. DEEPWELL
 A. TAHERI

PUBLIC WORKS GOVERNMENT SERVICES CANADA


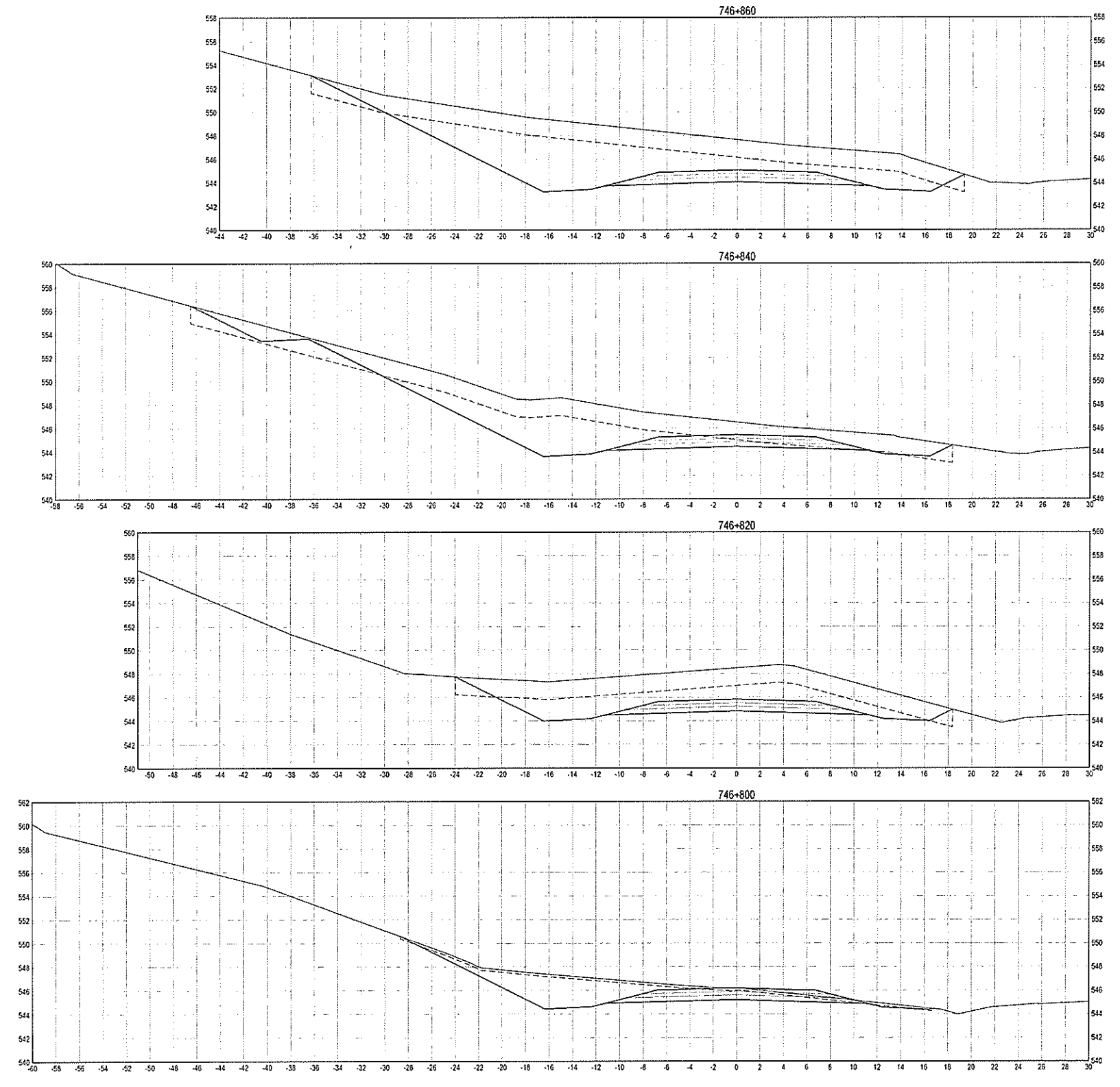
**CROSS SECTIONS
 STA 746+740 TO 746+780**

R.017173.801	XS55	0
--------------	------	---



ISSUED FOR TENDER

GENERAL NOTES



0	ORIGINAL TENDER SUBMISSION	15/03/27

PUBLIC WORKS AND GOVERNMENT SERVICES CANADA



**KM 742.5 - 750.3
HIGHWAY REALIGNMENT
ALASKA HIGHWAY, BC**

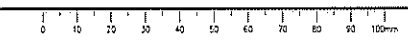
Project Engineer: G. WILKINS
 Project Architect: A. HORWOOD / S. MATSUDA
 Project Engineer: A. DEEPPWELL
 Project Engineer: A. TAHERI

PUBLIC WORKS GOVERNMENT SERVICES CANADA

**CROSS SECTIONS
STA 746+800 TO 746+860**

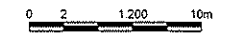
R.017173.801	XS56	0
--------------	------	---

C:\temp\3750\NS\S4-59.dwg [XS56] March 25, 2015 - 10:35:10 am (BY: MATSUDA, STAH)



ISSUED FOR TENDER

GENERAL NOTES



0	ORIGINAL TENDER SUBMISSION	15/03/27

PUBLIC WORKS AND GOVERNMENT SERVICES CANADA



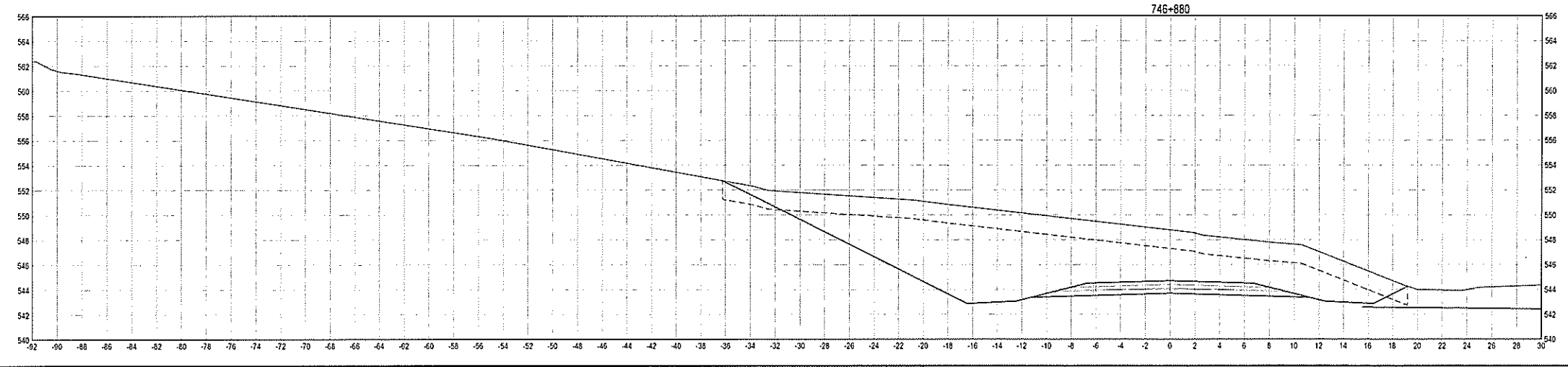
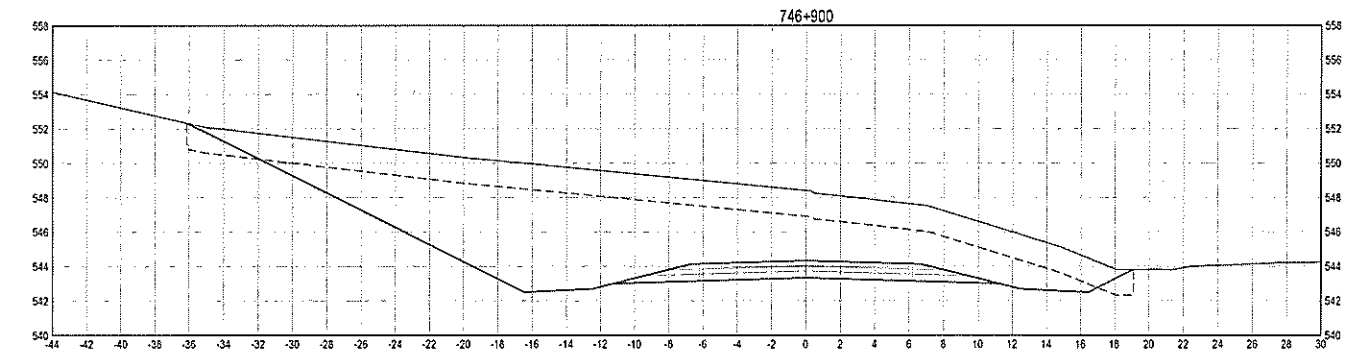
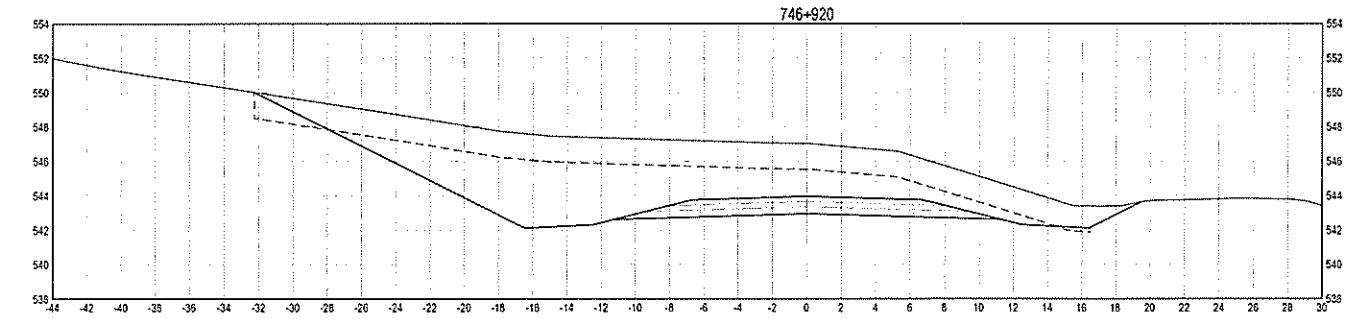
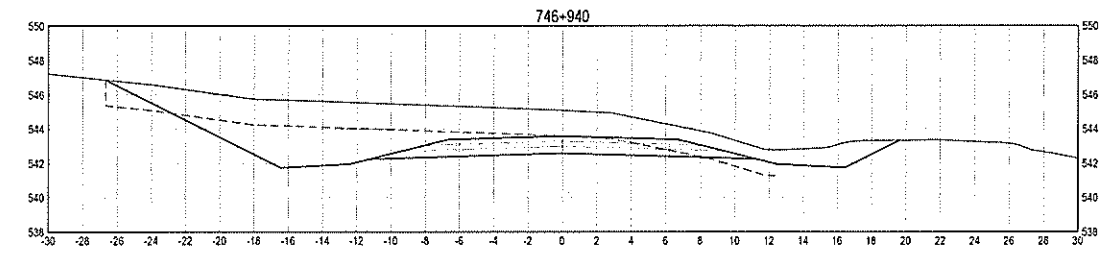
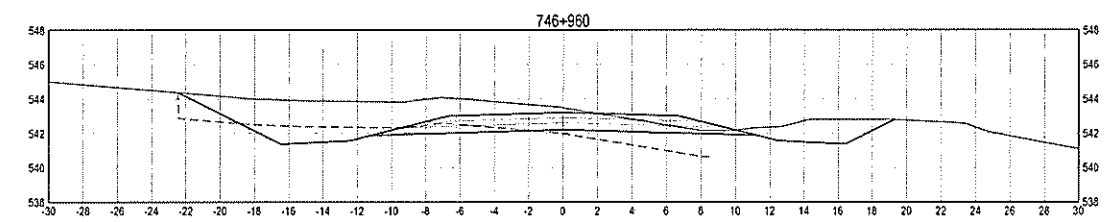
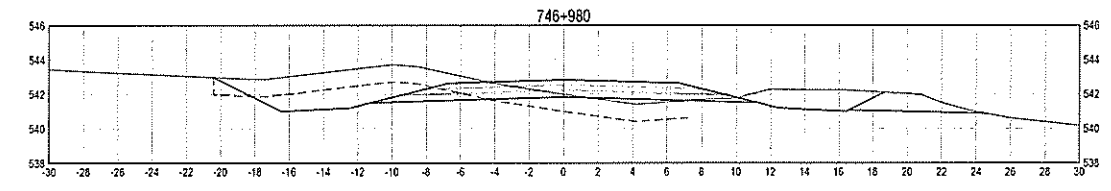
**KM 742.5 - 750.3
HIGHWAY REALIGNMENT
ALASKA HIGHWAY, BC**

PROJECT MANAGER
G. WILKINS
 PROJECT SUPERVISOR
A. HORWOOD / S. MATSUDA
 DESIGN ENGINEER
A. DEEPWELL
 DESIGN ENGINEER
A. TAHERI

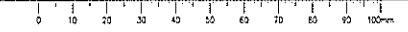
PUBLIC WORKS GOVERNMENT SERVICES CANADA

**CROSS SECTIONS
STA 746+880 TO 746+980**

R.017173.801	XS57	0
--------------	------	---




C:\temp\136-750\XS-54 - 59.dwg [XS57] March 25, 2015 - 10:42:03 am (BY: MATSUDA, STAN)



ISSUED FOR TENDER

GENERAL NOTES



0	ORIGINAL TENDER SUBMISSION	15/03/17

PUBLIC WORKS AND GOVERNMENT SERVICES CANADA



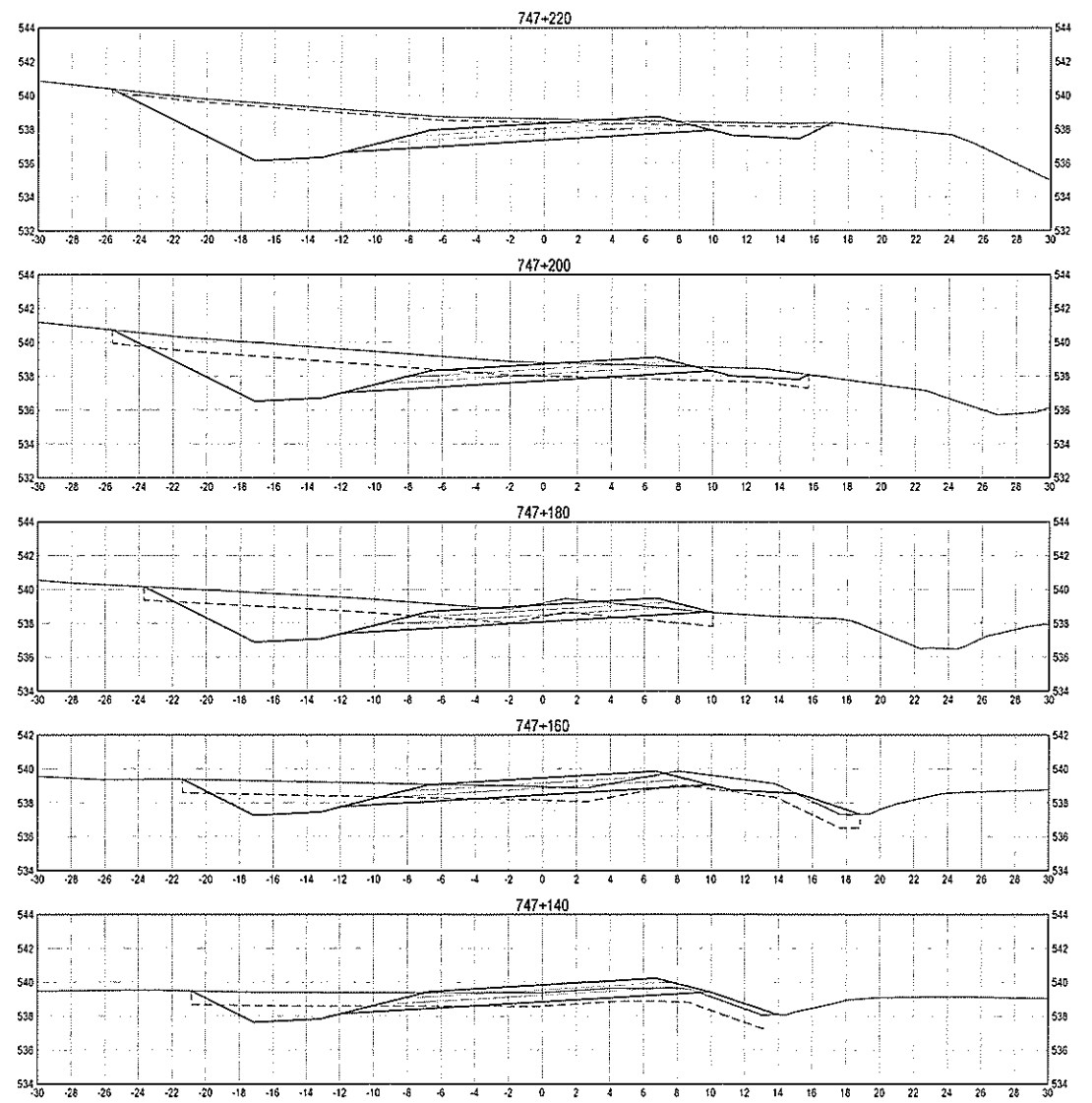
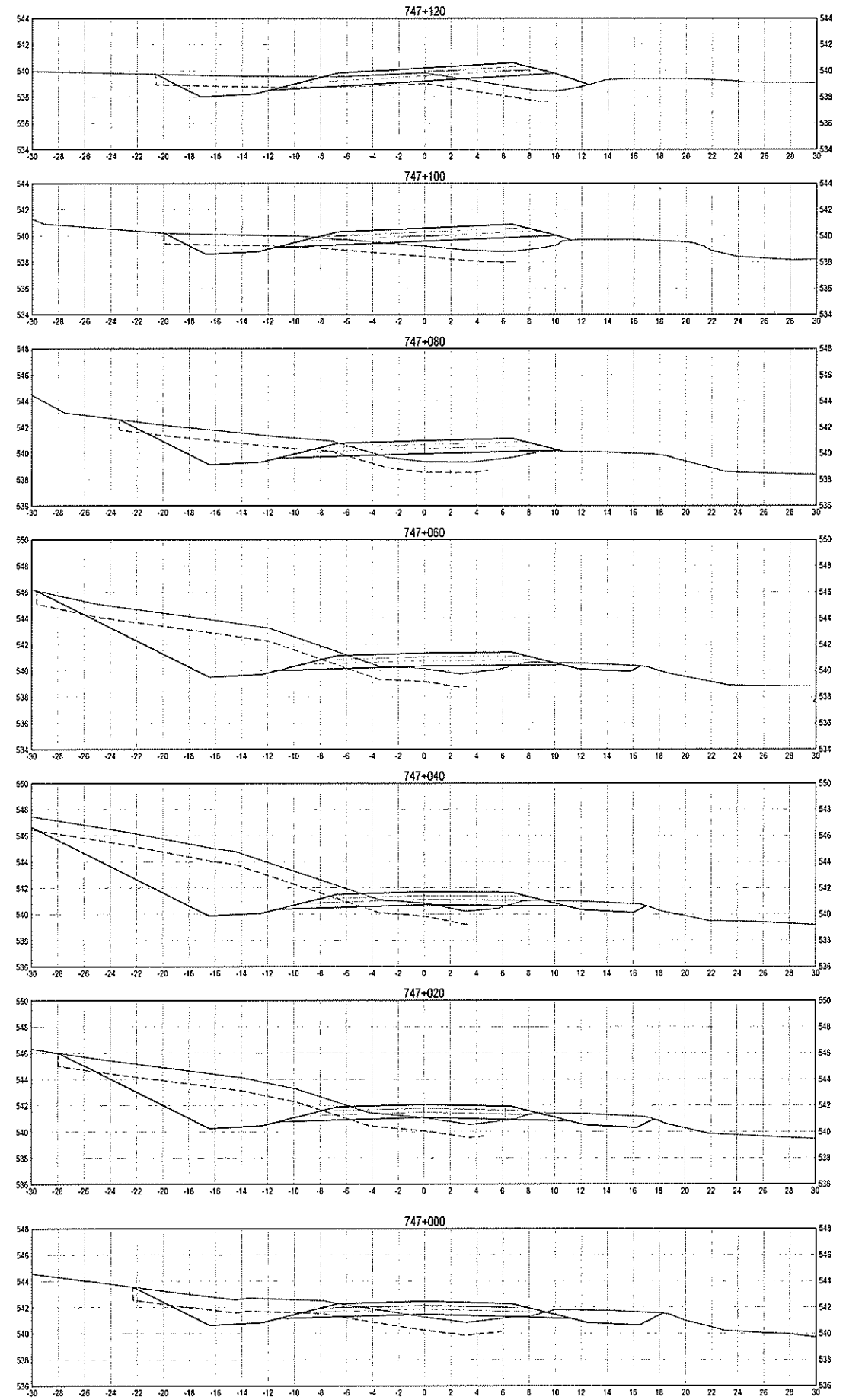
KM 742.5 - 750.3 HIGHWAY REALIGNMENT ALASKA HIGHWAY, BC

G. WILKINS
A. HORWOOD / S. MATSUDA
A. DEEPPWELL
A. TAHERI

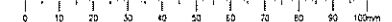
PUBLIC WORKS GOVERNMENT SERVICES CANADA

CROSS SECTIONS STA 747+000 TO 747+220

R.017173.801	XS58	0
--------------	------	---

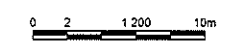
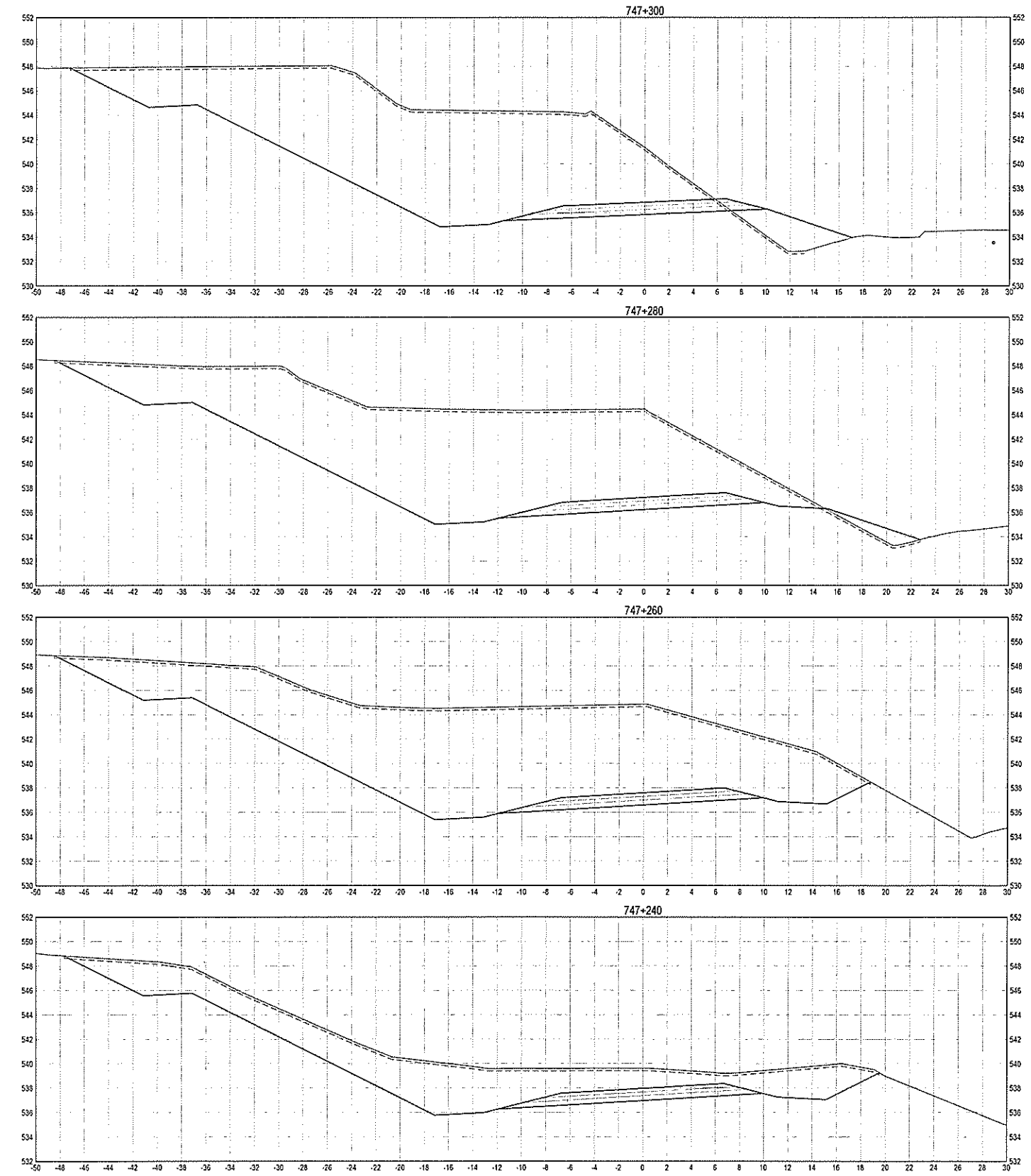


C:\temp\337590XS 54 - 59.dwg [XS58] March 26, 2015 - 10:53:07 am (BY: MATSUDA, STAN)



ISSUED FOR TENDER

GENERAL NOTES



0	ORIGINAL TENDER SUBMISSION	13/03/27
---	----------------------------	----------

PUBLIC WORKS AND GOVERNMENT SERVICES CANADA



**KM 742.5 - 750.3
 HIGHWAY REALIGNMENT
 ALASKA HIGHWAY, BC**

CLIENT
 G. WILKINS
DESIGNER
 A. HORWOOD / S. MATSUDA
DRIVER
 A. DEERWELL
APPROVED BY
 A. TAHERI

PROJECT
 PUBLIC WORKS GOVERNMENT SERVICES CANADA
**CROSS SECTIONS
 STA 747+240 TO 747+300**

R.017173.801	XS59	0
--------------	------	---



ISSUED FOR TENDER

GENERAL NOTES



0	ORIGINAL TENDER SUBMISSION	15/03/27

PUBLIC WORKS AND GOVERNMENT SERVICES CANADA



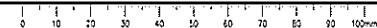
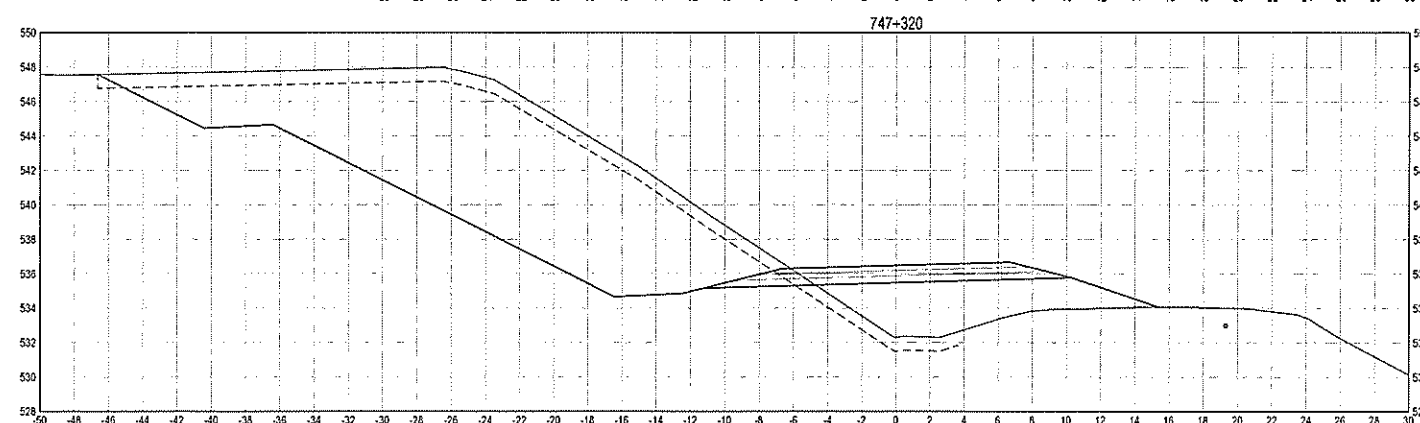
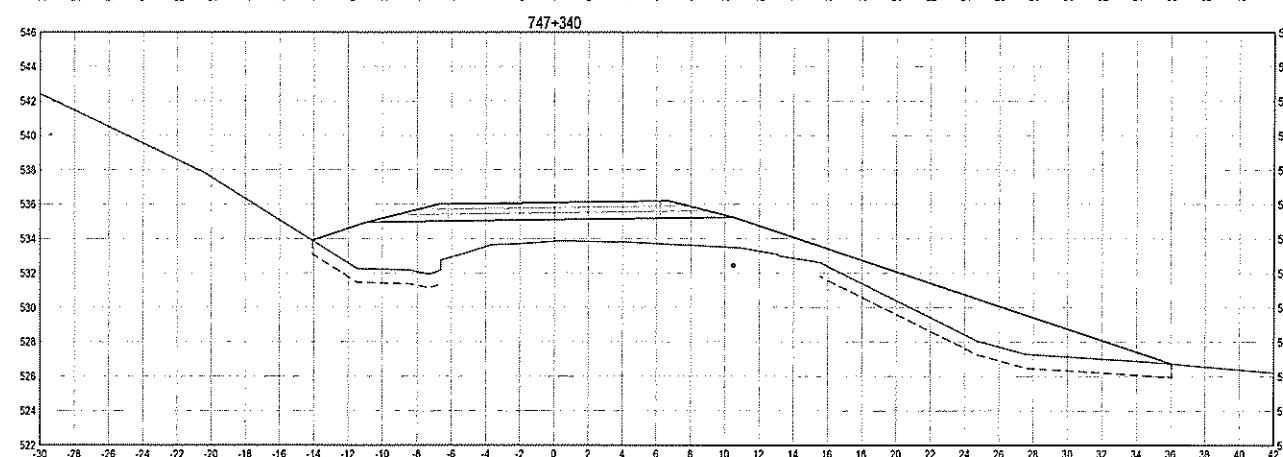
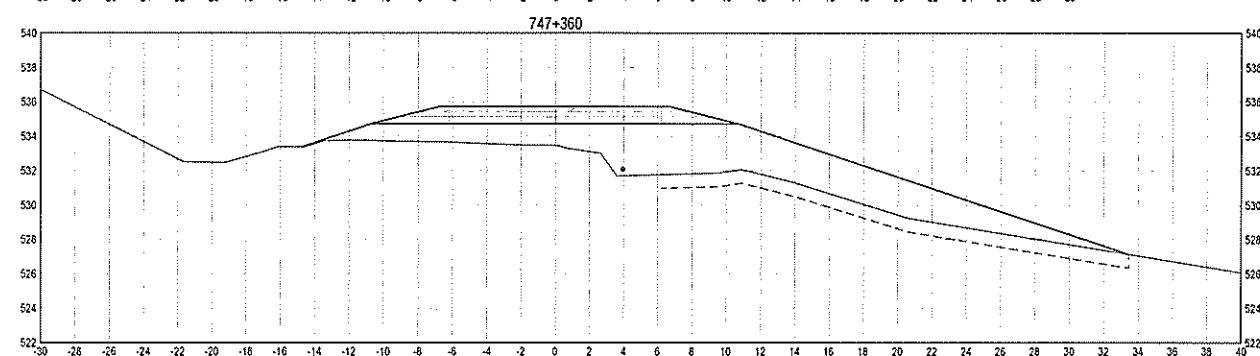
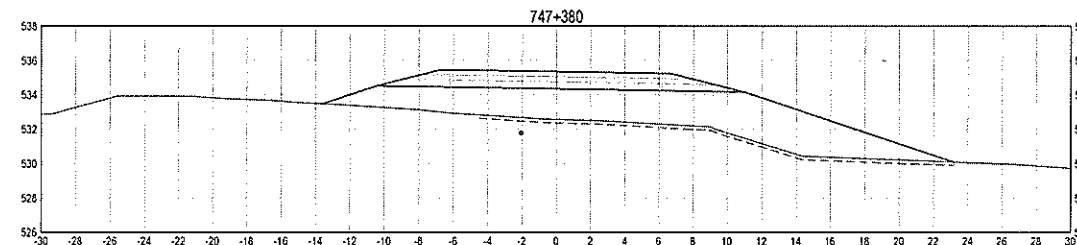
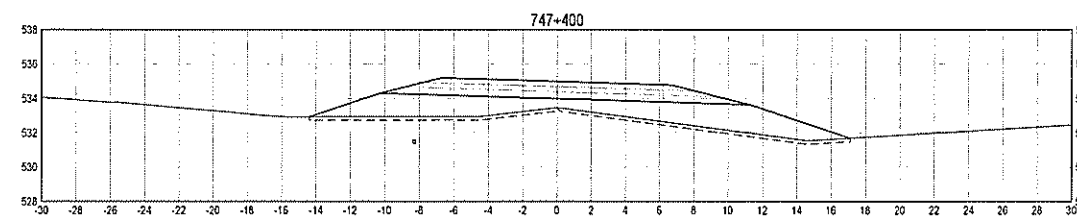
**KM 742.5 - 750.3
HIGHWAY REALIGNMENT
ALASKA HIGHWAY, BC**

G. WILLIAMS
Project Engineer
A. HORWOOD / S. MATSUDA
Civil Engineer
A. DEERWELL
Assistant Project Engineer
A. TAHERI
Assistant Project Engineer

PUBLIC WORKS GOVERNMENT SERVICES CANADA

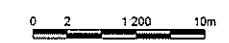
**CROSS SECTIONS
STA 747+320 TO 747+400**

R.017173.801	XS60	0
--------------	------	---



ISSUED FOR TENDER

GENERAL NOTES



0	ORIGINAL TENDER SUBMISSION	15/03/27
---	----------------------------	----------

PUBLIC WORKS AND GOVERNMENT SERVICES CANADA



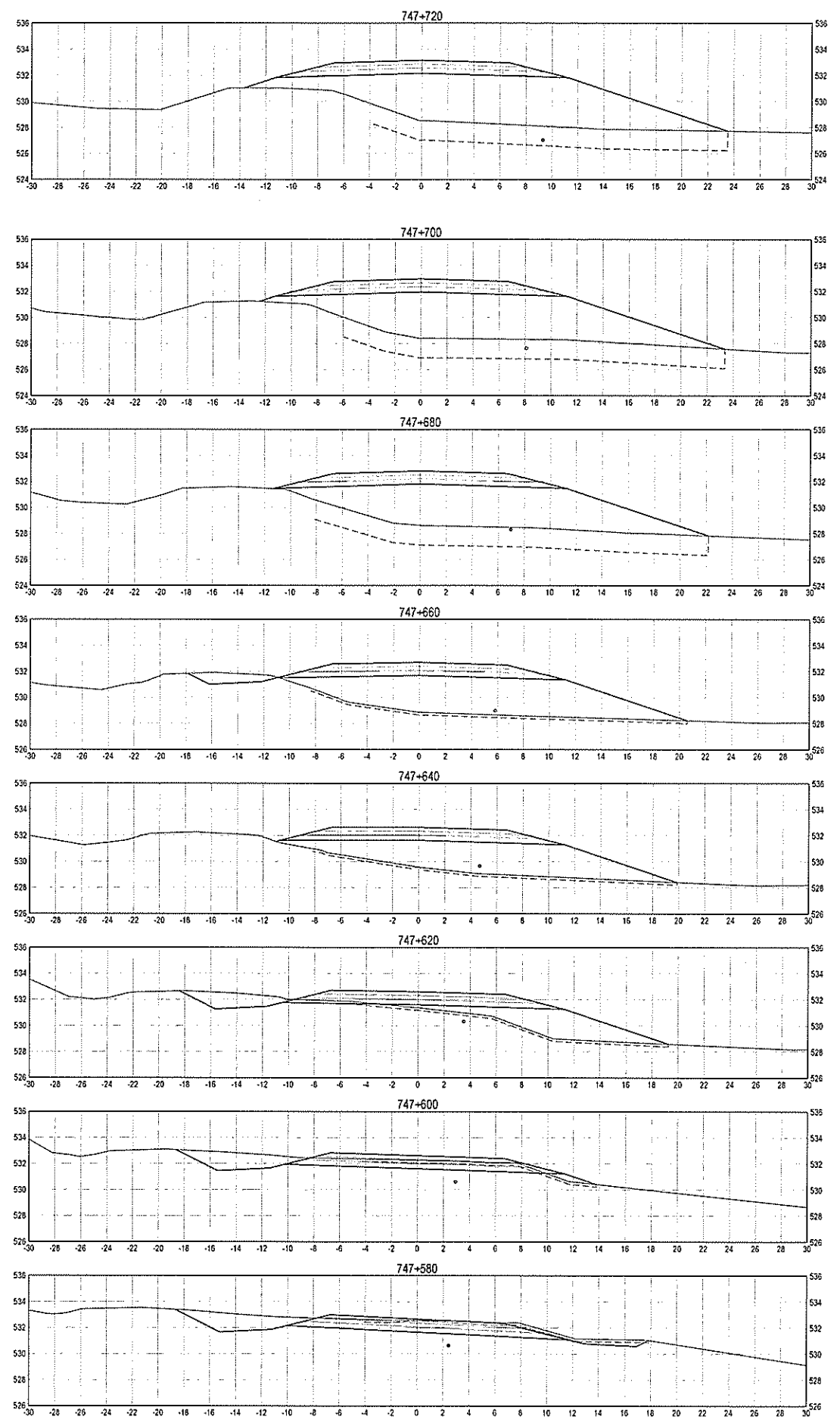
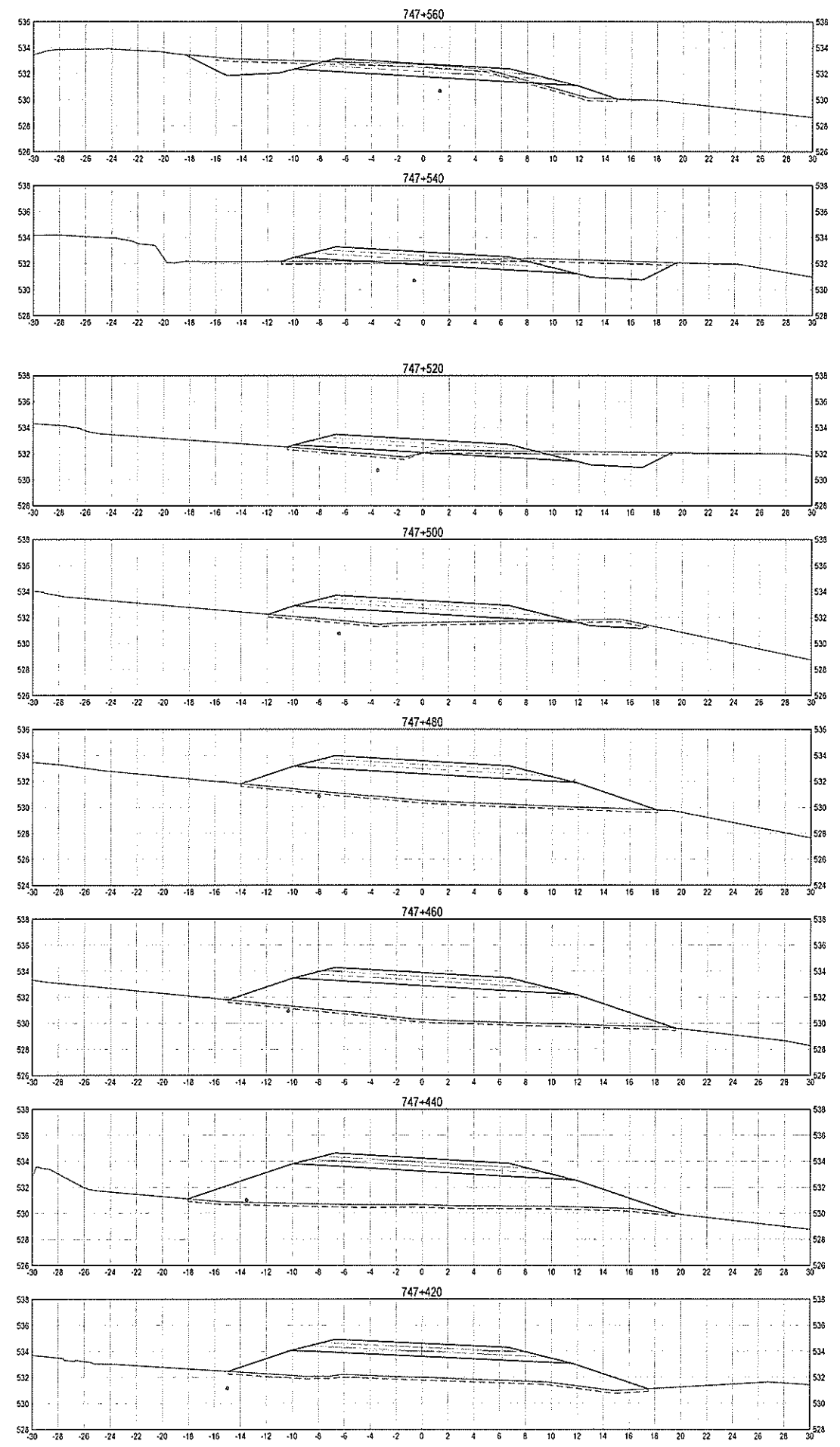
**KM 742.5 - 750.3
 HIGHWAY REALIGNMENT
 ALASKA HIGHWAY, BC**

Project Manager
G. WILKINS
 Project Engineer
A. HORWOOD / S. MATSUDA
 Project Engineer
A. DEEPWELL
 Project Engineer
A. TAHERI

PUBLIC WORKS GOVERNMENT SERVICES CANADA

**CROSS SECTIONS
 STA 747+420 TO 747+720**

R.017173.801	XS61	0
--------------	------	---

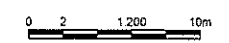


C:\temp\738-750\XS 61 - 11 15.37.dwg [XS61] March 25 2015 - 11:15:37 am (BY: MATSUDA, STAN)



ISSUED FOR TENDER

GENERAL NOTES



0	ORIGINAL TENDER SUBMISSION	15/03/27
---	----------------------------	----------

PUBLIC WORKS AND GOVERNMENT SERVICES CANADA

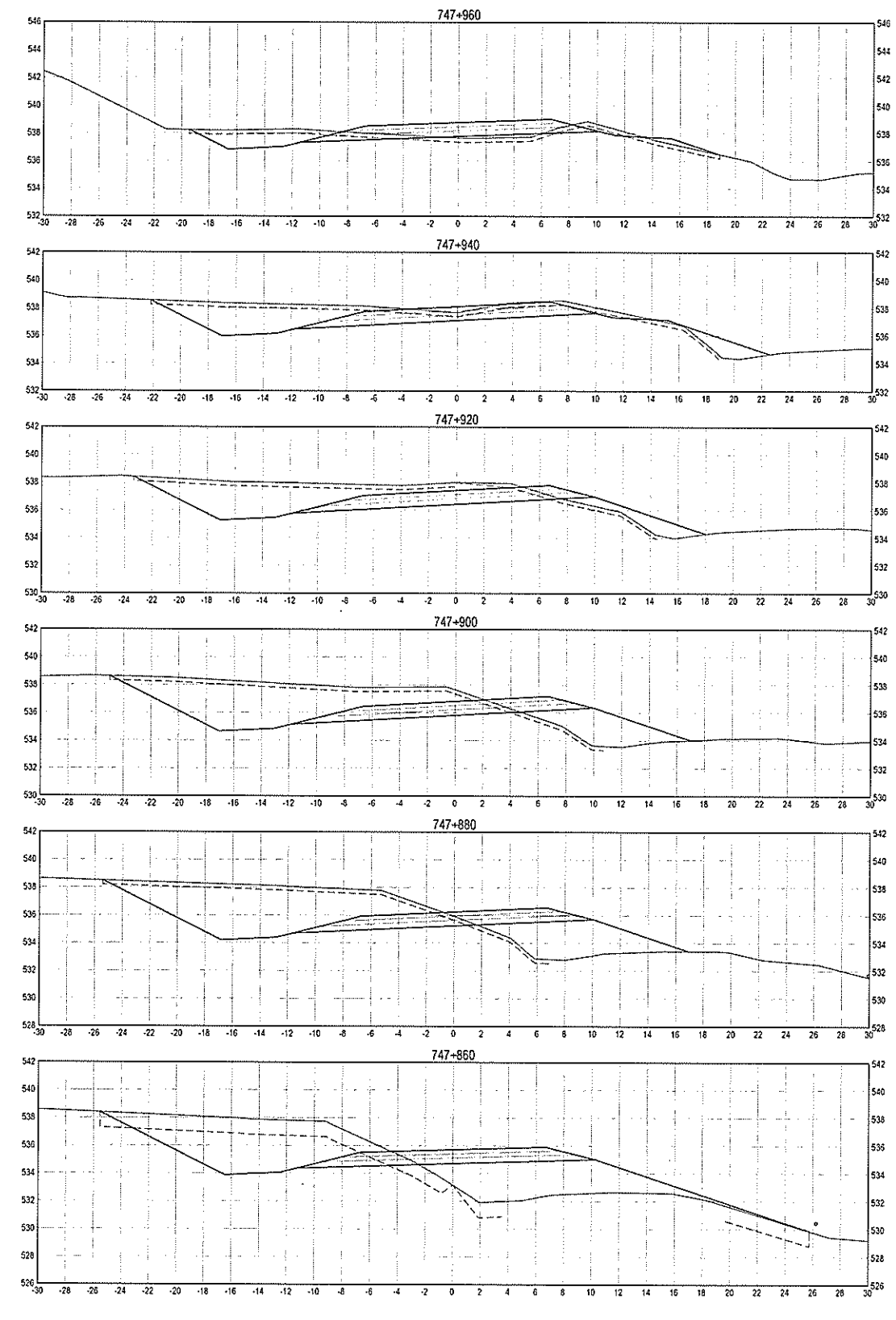
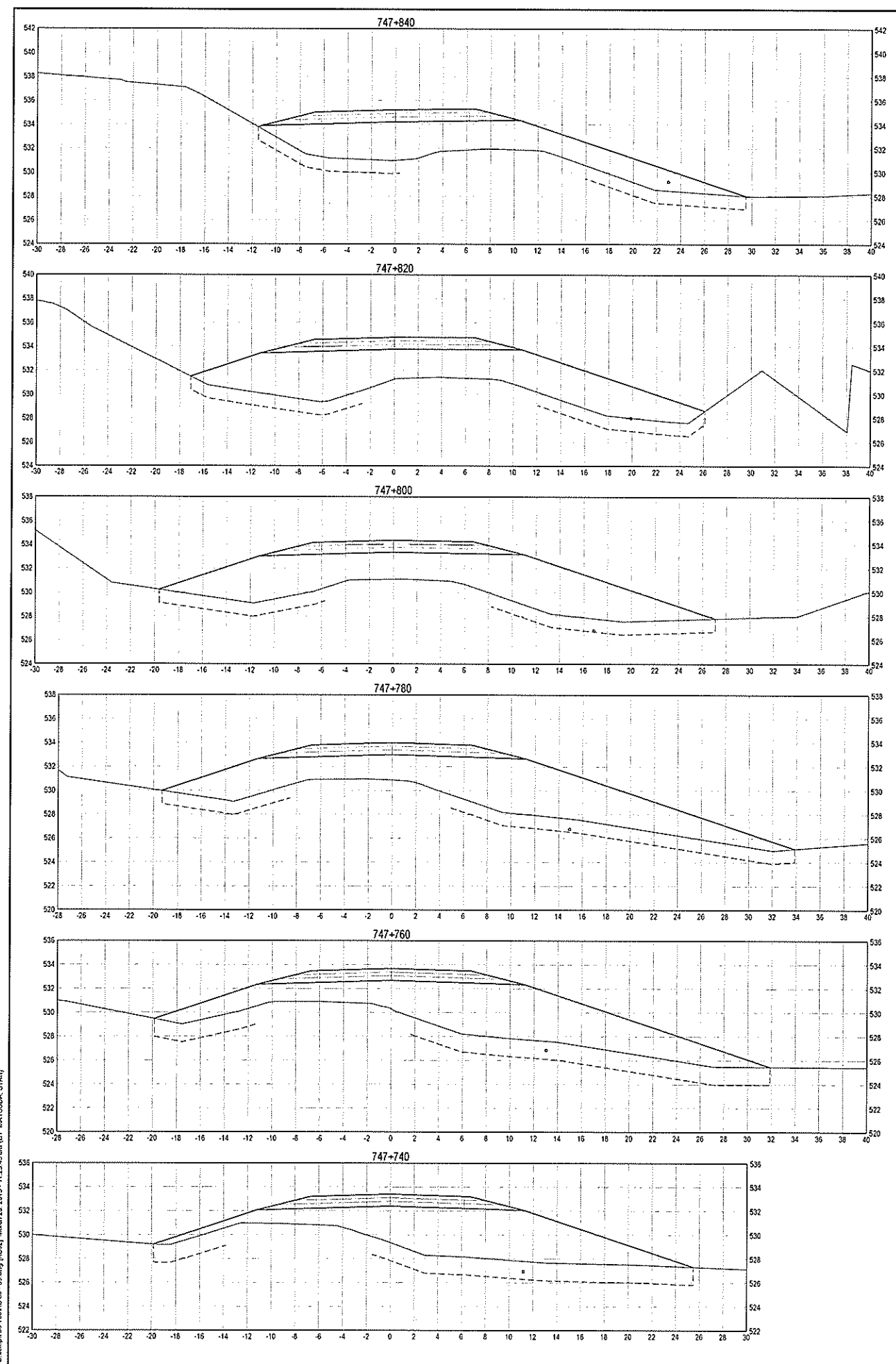


KM 742.5 - 750.3 HIGHWAY REALIGNMENT ALASKA HIGHWAY, BC

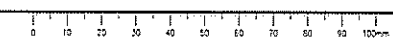
Project Manager: G. WILKINS
 Technical Support: A. HORWOOD / S. MATSUDA
 Survey: A. DEEPPWELL
 Design: A. TAHERI
 Client: PUBLIC WORKS GOVERNMENT SERVICES CANADA

CROSS SECTIONS STA 747+740 TO 747+960

R.017173.801	XS62	0
--------------	------	---

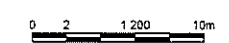


C:\temp\13-750X5 (6) - 69.dwg [USG] March 25 2015 - 11:23:45am (BY MATSUDA, STW)



ISSUED FOR TENDER

GENERAL NOTES



0	ORIGINAL TENDER SUBMISSION	15/03/27
---	----------------------------	----------

PUBLIC WORKS AND GOVERNMENT SERVICES CANADA

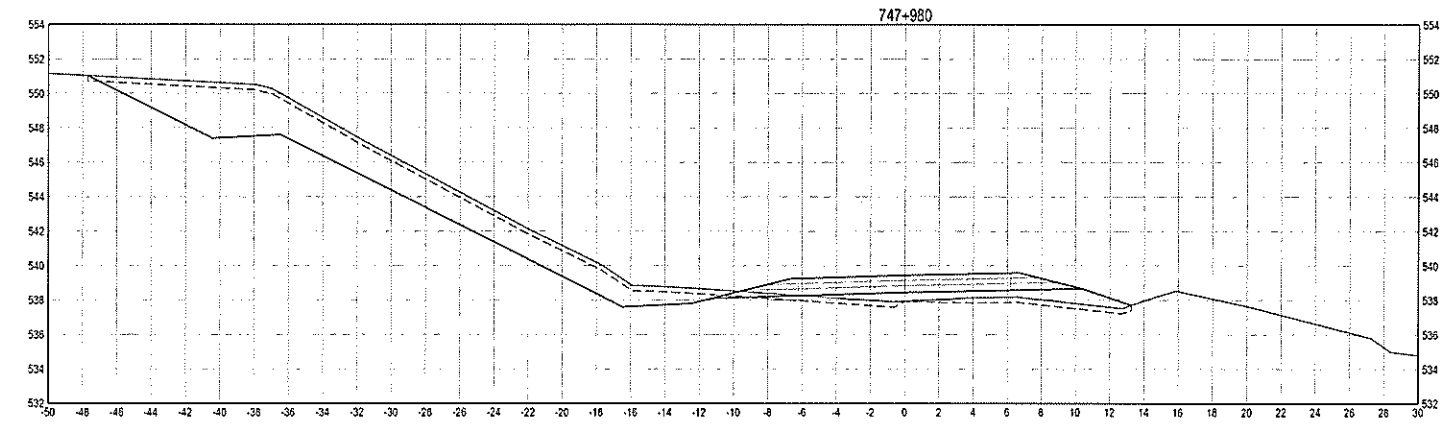
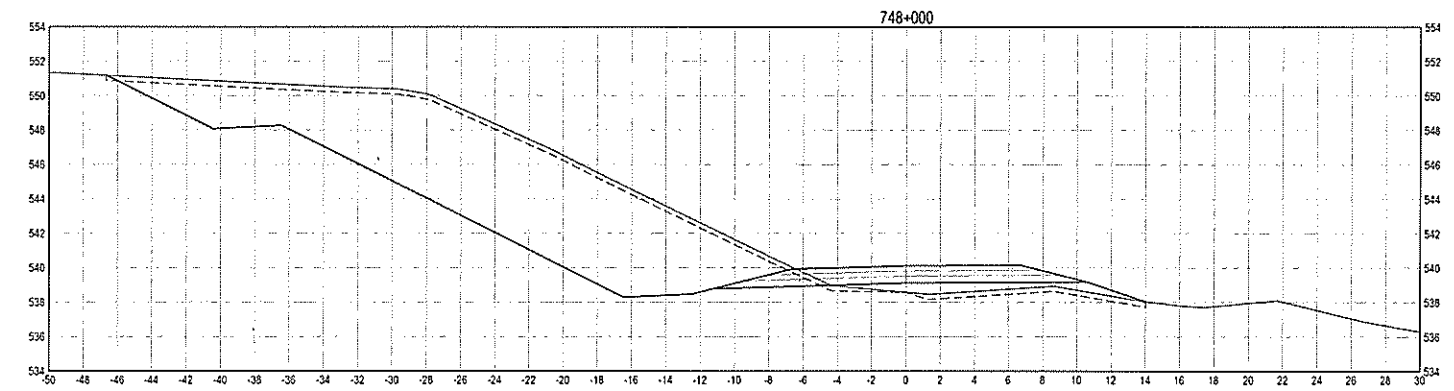
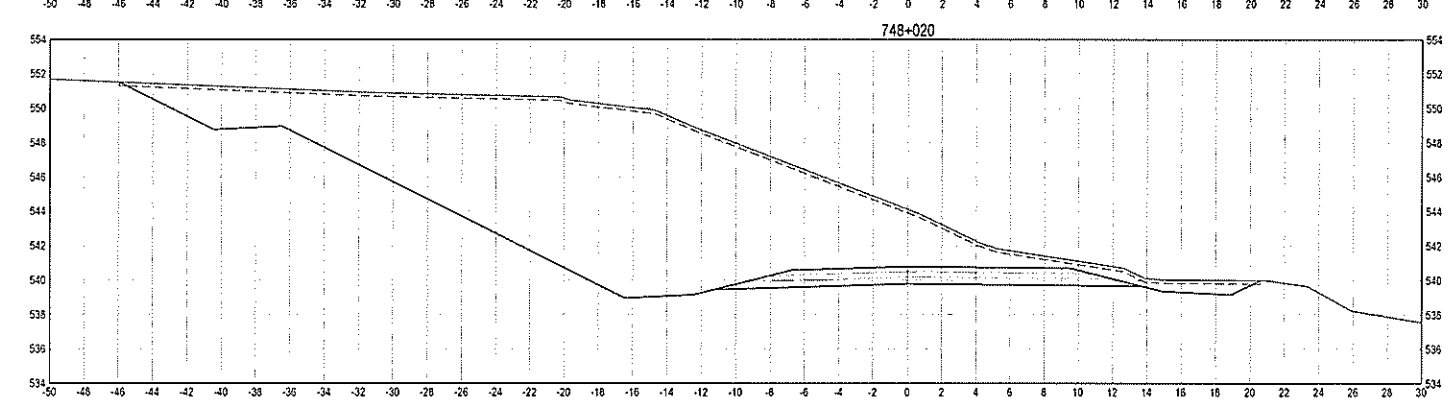
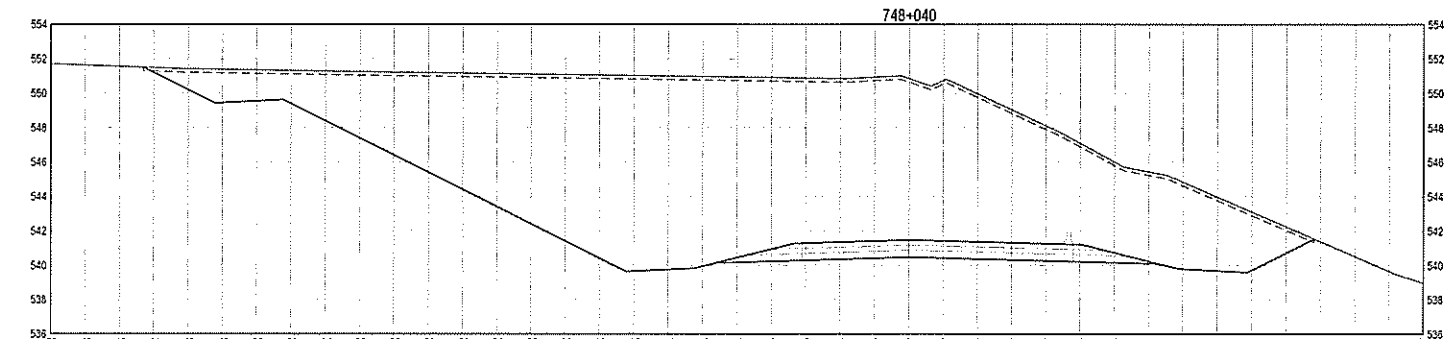
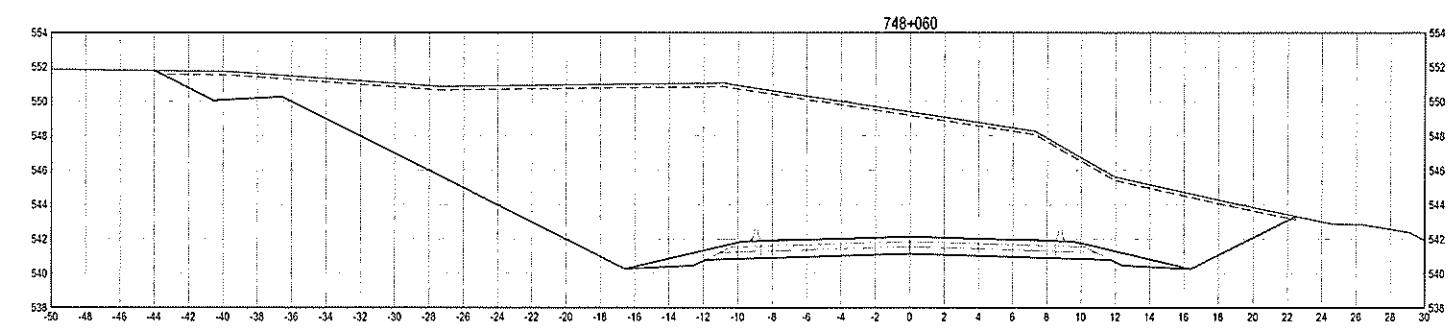


**KM 742.5 - 750.3
HIGHWAY REALIGNMENT
ALASKA HIGHWAY, BC**

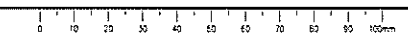
Author	G. WILKINS
Project Engineer	A. HORWOOD / S. MATSUDA
Team Leader	A. DEEPWELL
Client	PUBLIC WORKS GOVERNMENT SERVICES CANADA
Contract	PUBLIC WORKS GOVERNMENT SERVICES CANADA

**CROSS SECTIONS
STA 747+980 TO 748+060**

Project No.	R.017173.801
Sheet No.	XS63
Scale	0


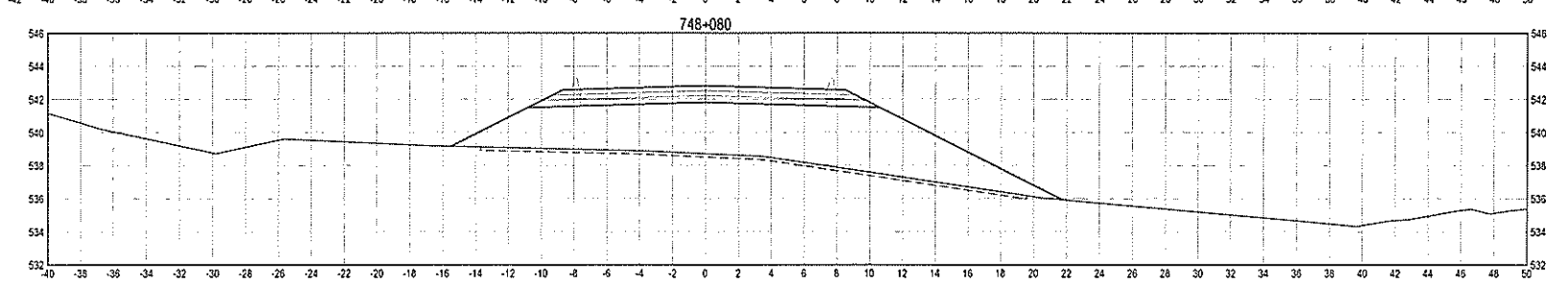
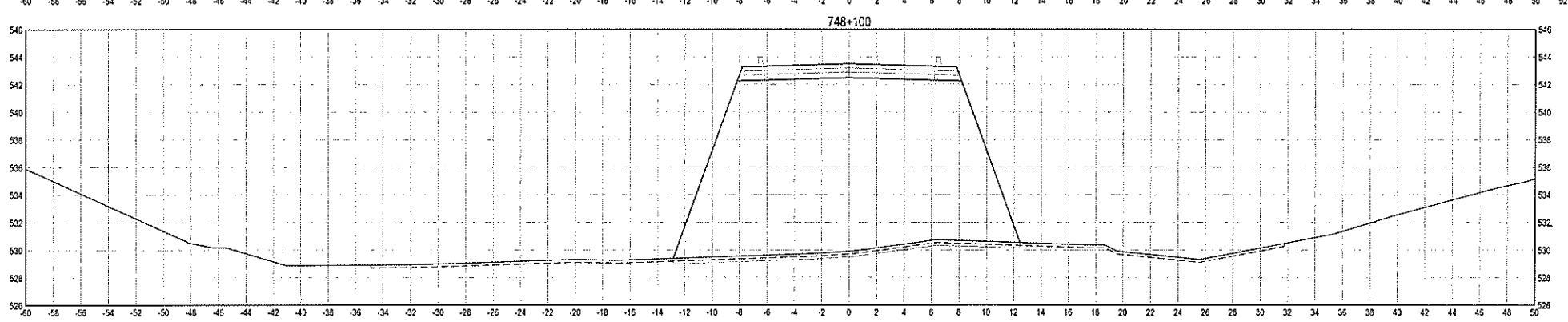
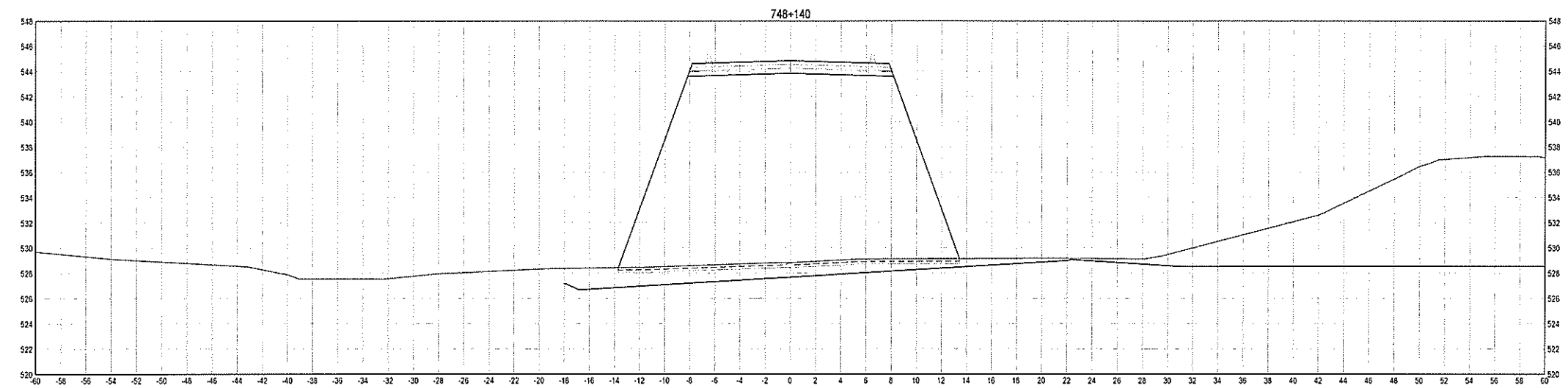
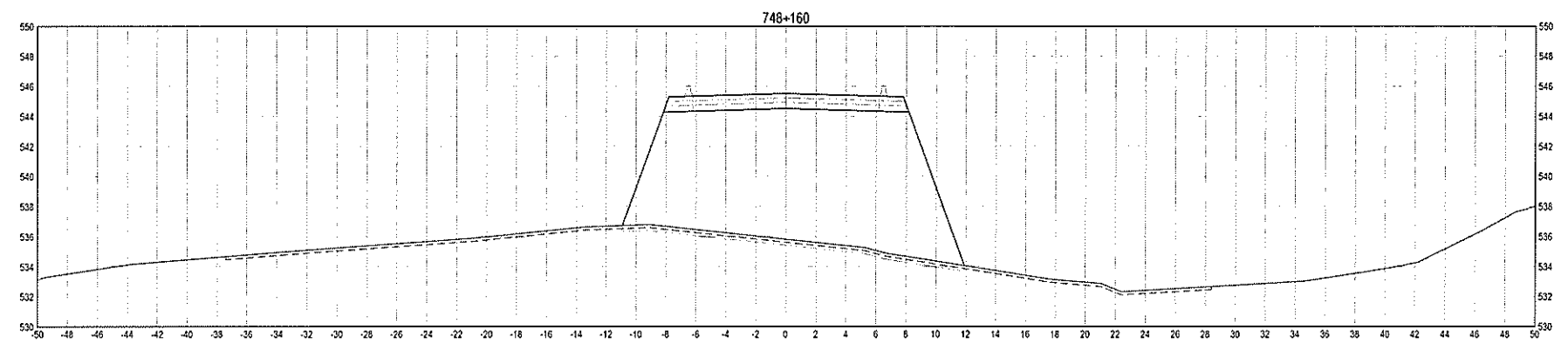
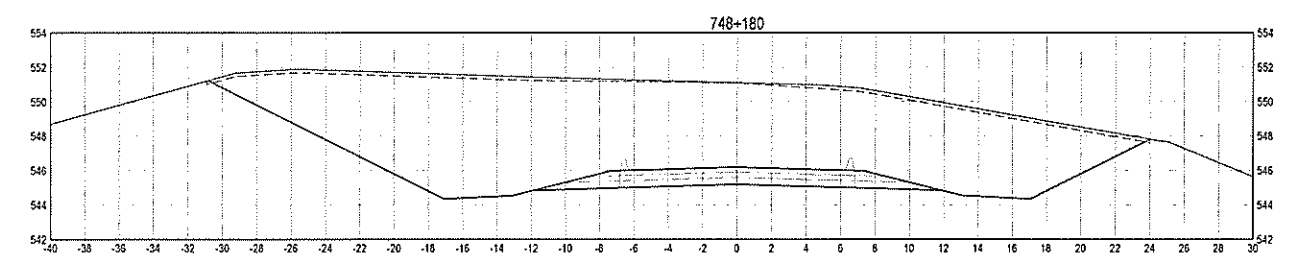


C:\temp\13-150\3.00_63.dwg [CS63] March 25, 2015 - 11:27:08 am (BY: MATSUDA, STAH)



ISSUED FOR TENDER

GENERAL NOTES



0	ORIGINAL TENDER SUBMISSION	15/02/17
1		
2		
3		
4		
5		
6		
7		
8		
9		
10		

PUBLIC WORKS AND GOVERNMENT SERVICES CANADA



**KM 742.5 - 750.3
 HIGHWAY REALIGNMENT
 ALASKA HIGHWAY, BC**

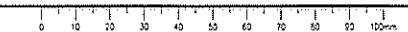
G. WILKINS
 Project Engineer
A. HORWOOD / S. MATSUDA
 Project Engineer
A. DEEPPWELL
 Project Engineer
A. TAHERI
 Project Engineer

PUBLIC WORKS GOVERNMENT SERVICES CANADA

**CROSS SECTIONS
 STA 748+080 TO 748+180**

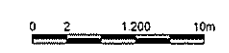
Project No.	Revision	Date
R.017173.801	XS64	0

C:\temp\36-750x5-61-69.dwg [654] March 25, 2015 - 11:30:30 am (BY: MATSUDA, STAN)



ISSUED FOR TENDER

GENERAL NOTES



0	ORIGINAL TENDER SUBMISSION	15/03/27

PUBLIC WORKS AND GOVERNMENT SERVICES CANADA



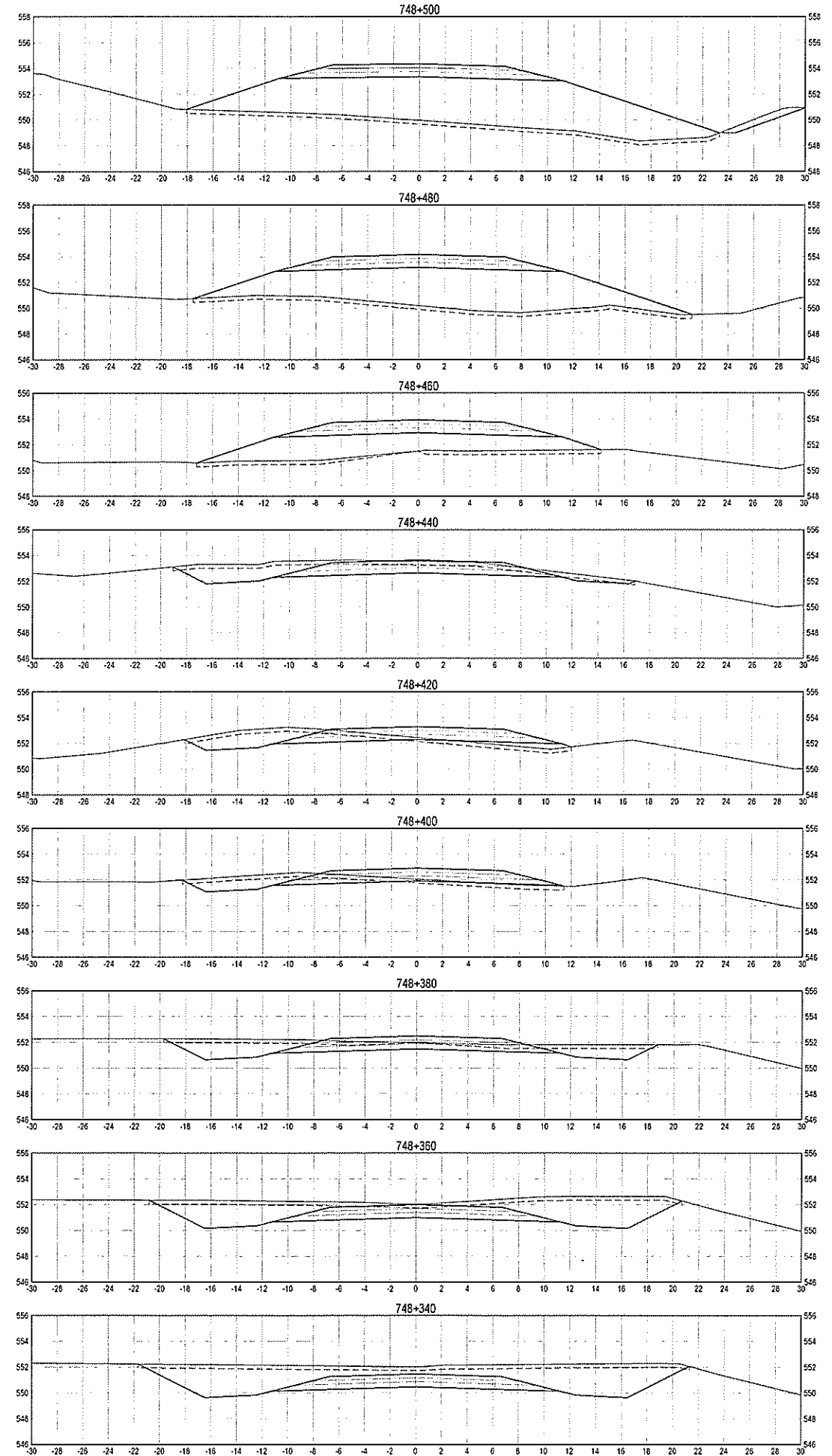
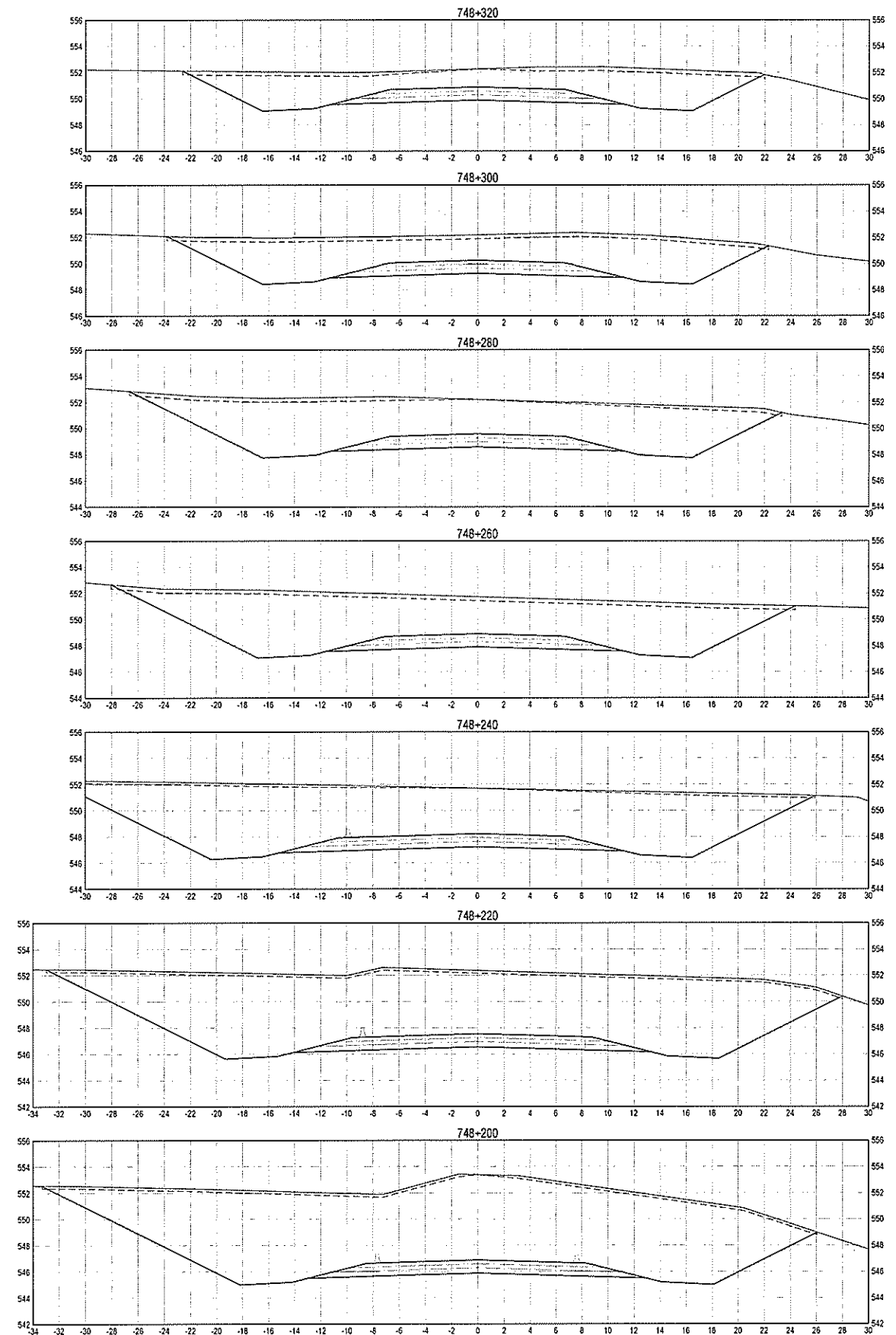
**KM 742.5 - 750.3
 HIGHWAY REALIGNMENT
 ALASKA HIGHWAY, BC**

Project Manager: G. WILKINS
 Project Engineer: A. HORWOOD / S. MATSUDA
 Design Engineer: A. DEEPWELL
 Project Engineer: A. TAHERI

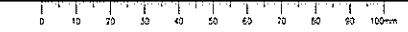
PUBLIC WORKS GOVERNMENT SERVICES CANADA

**CROSS SECTIONS
 STA 748+200 TO 748+500**

R.017173.801	XS65	0
--------------	------	---




C:\temp\748-750\US01-03.dwg [SSS] (sheet 25 of 20) 15-Mar-2015 11:41:08 am (BY: MATSUDA, STAH)



ISSUED FOR TENDER

GENERAL NOTES



0	ORIGINAL TENDER SUBMISSION	15/03/27

PUBLIC WORKS AND GOVERNMENT SERVICES CANADA



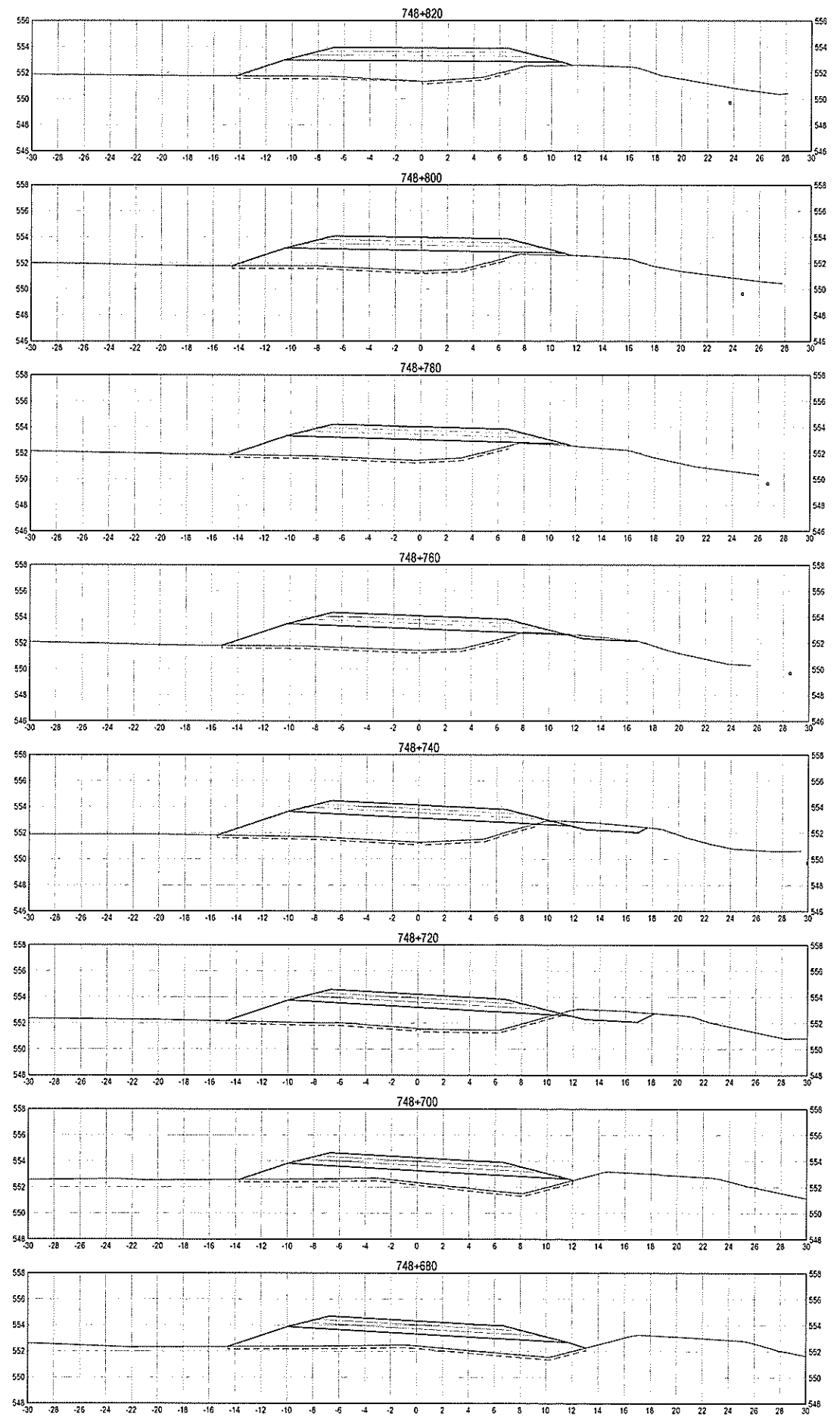
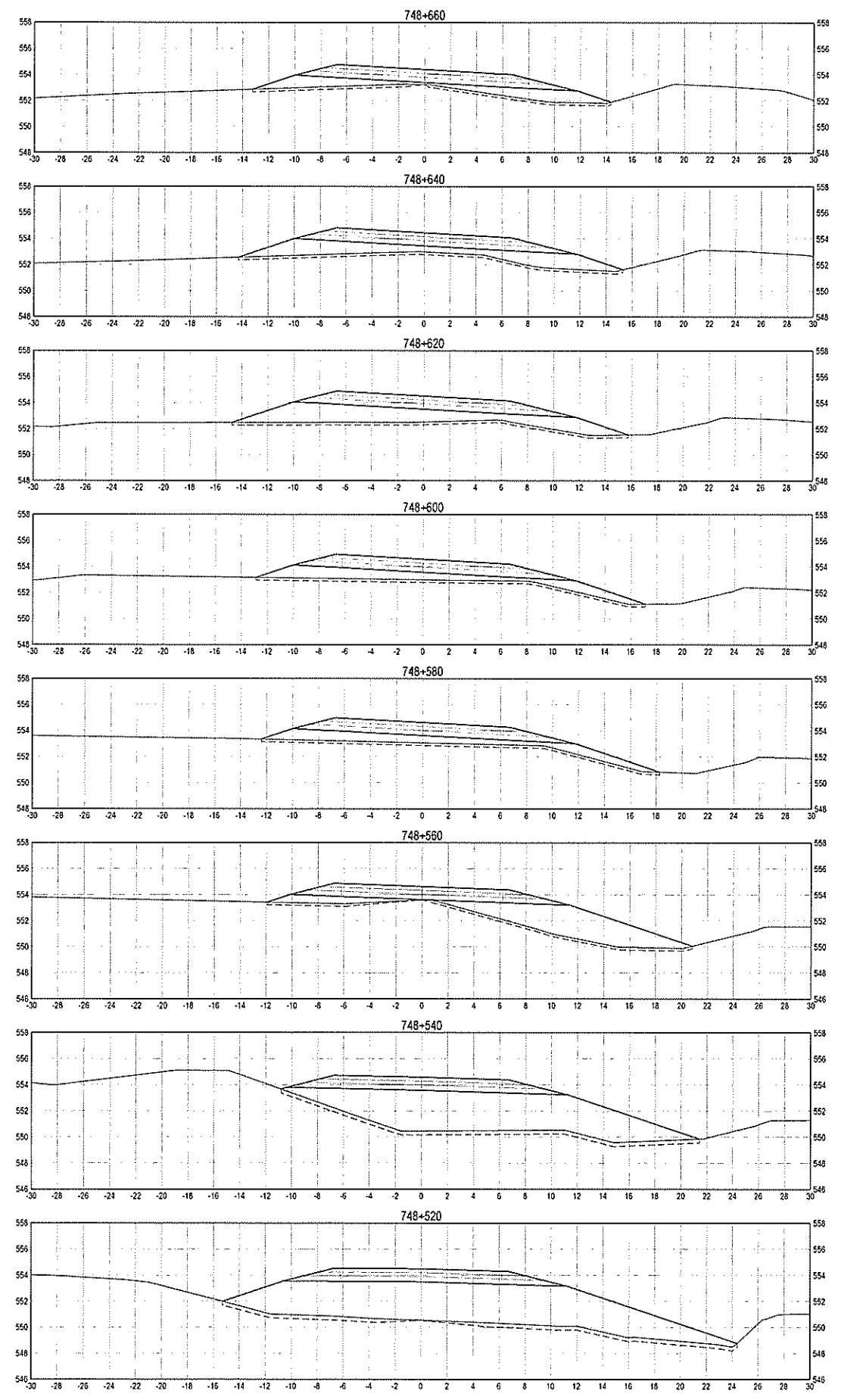
**KM 742.5 - 750.3
 HIGHWAY REALIGNMENT
 ALASKA HIGHWAY, BC**

PROJECT MANAGER	G. WILKINS
DESIGNER	A. HORWOOD / S. MATSUDA
CHECKER	A. DEEPWELL
APPROVED BY	A. TAHERI

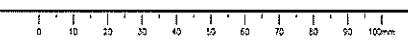
PUBLIC WORKS GOVERNMENT SERVICES CANADA

**CROSS SECTIONS
 STA 748+520 TO 748+820**

R.017173.001	XS66	0
--------------	------	---

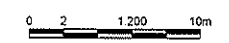


C:\temp\748-750\AS 60 - 69.dwg [256] March 25, 2015 - 11:51:48 am (BY: MATSUDA, STA1)




ISSUED FOR TENDER

GENERAL NOTES:



0	ORIGINAL TENDER SUBMISSION	18/02/27
1		
2		
3		
4		
5		
6		
7		
8		
9		
10		

PUBLIC WORKS AND GOVERNMENT SERVICES CANADA



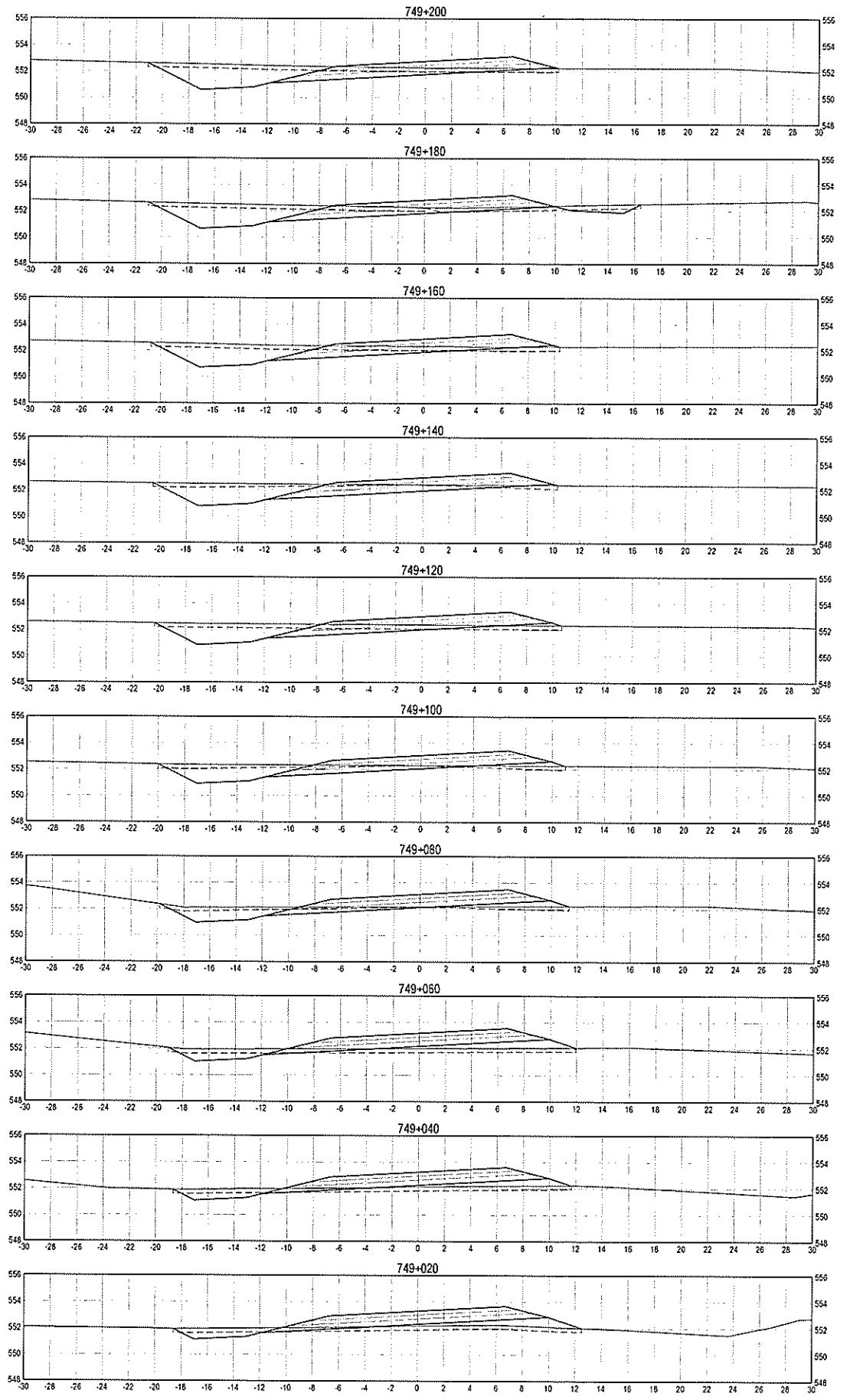
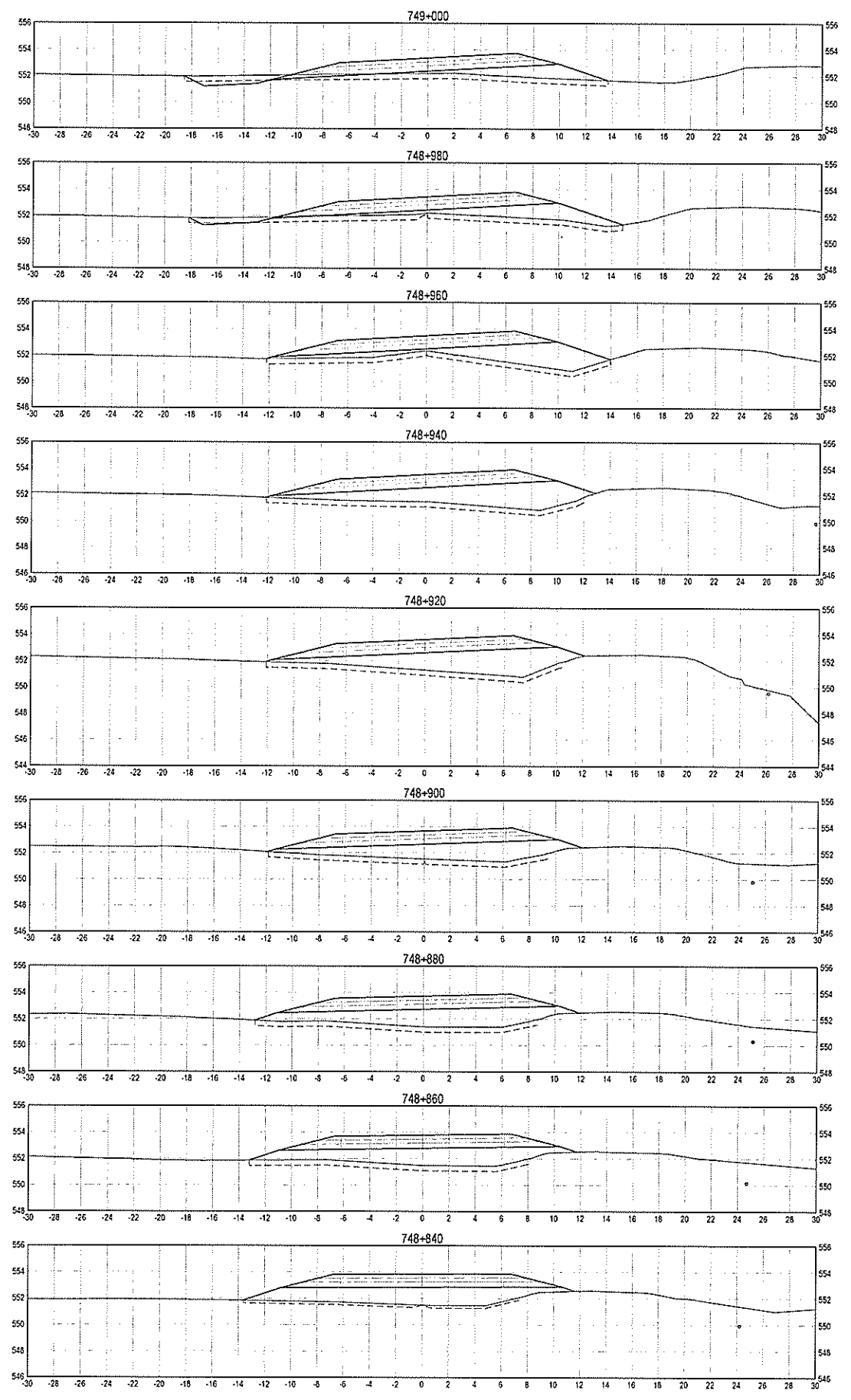
KM 742.5 - 750.3 HIGHWAY REALIGNMENT ALASKA HIGHWAY, BC

Project Manager: G. WILKINS
 Project Engineer: A. HORWOOD / S. MATSUDA
 Design Engineer: A. DEEPWELL
 Designer: A. TAHERI
 Project Engineer: A. TAHERI
 Project Engineer: A. TAHERI

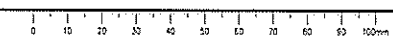
PUBLIC WORKS GOVERNMENT SERVICES CANADA

CROSS SECTIONS STA 748+840 TO 749+200

R.017173.001	XS67	0
--------------	------	---

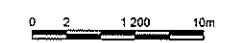


C:\temp\13-750MS-69.dwg [XS67] March 25, 2015 - 12:04:33 pm (BY: MATSUDA, STAN)



ISSUED FOR TENDER

GENERAL NOTES



0	ORIGINAL TENDER SUBMISSION	15/03/27
1	REVISION	
2	REVISION	

PUBLIC WORKS AND GOVERNMENT SERVICES CANADA



Project Name / Nom du projet

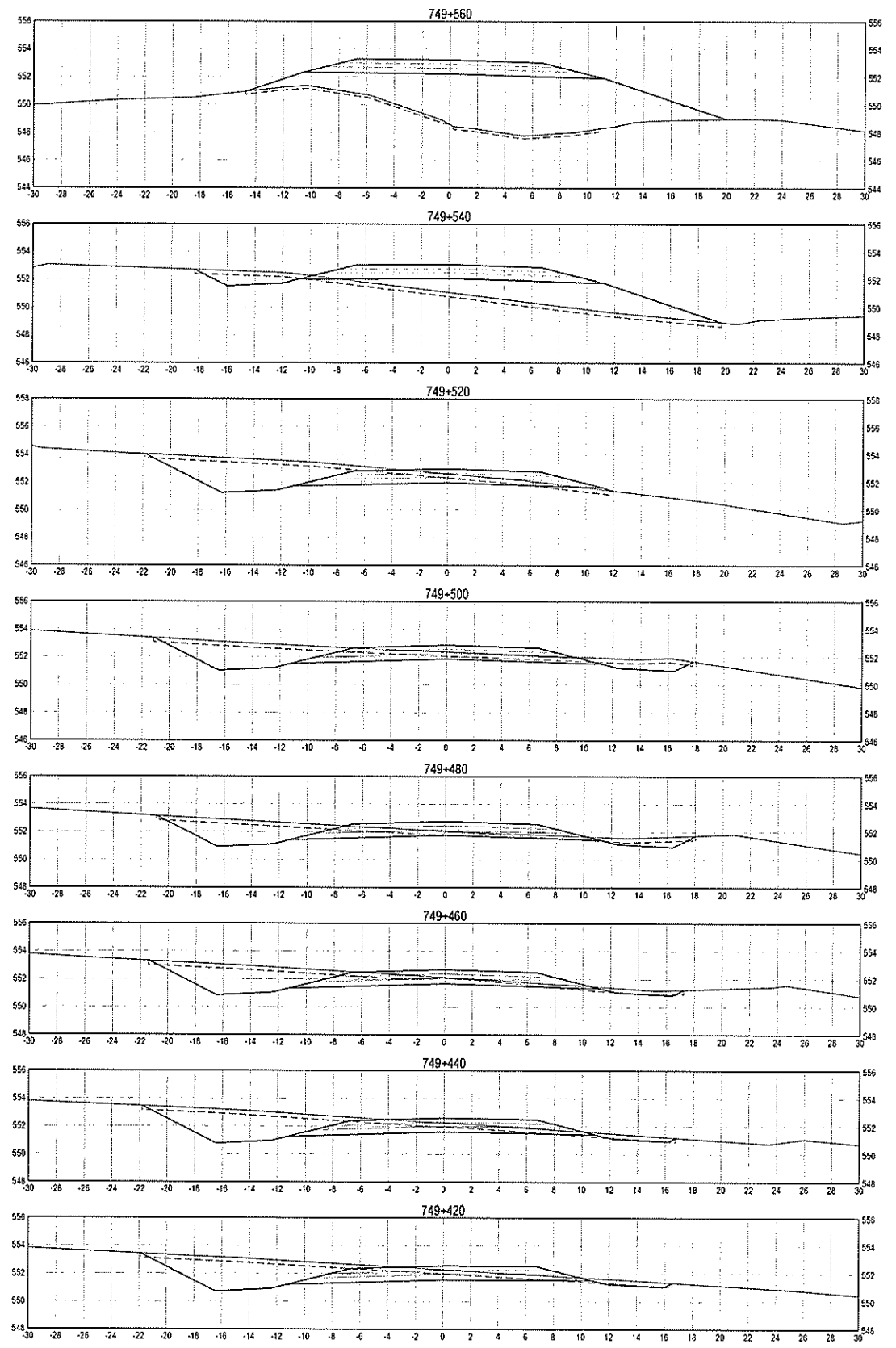
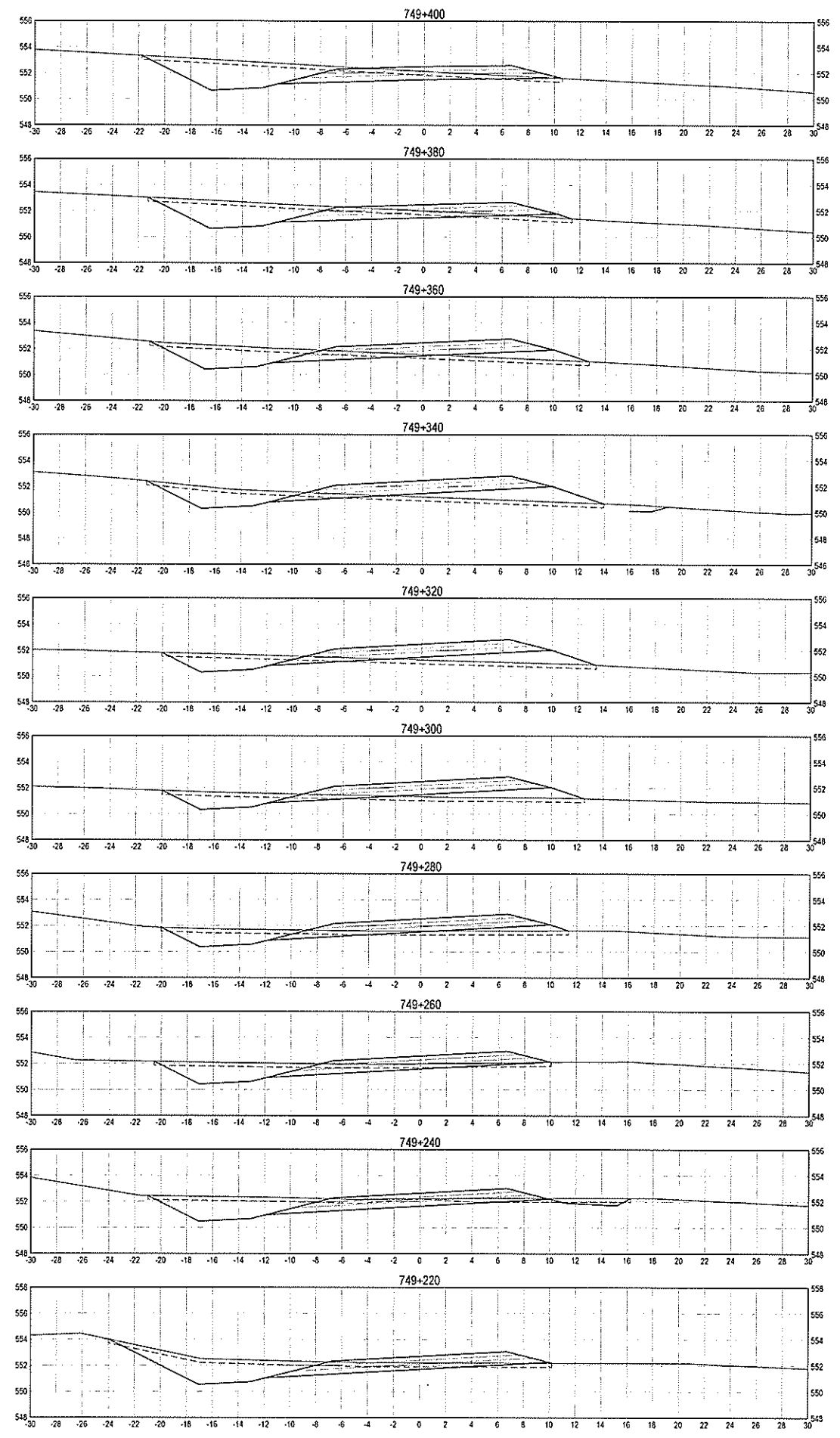
**KM 742.5 - 750.3
 HIGHWAY REALIGNMENT
 ALASKA HIGHWAY, BC**

Author / Auteur: G. WILKINS
 Designer / Conceptionnaire: A. HORWOOD / S. MATSUDA
 Checker / Vérificateur: A. DEEPWELL
 Engineer / Ingénieur: A. TAHERI


Client / Client: PUBLIC WORKS GOVERNMENT SERVICES CANADA

**CROSS SECTIONS
 STA 749+220 TO 749+560**

Project No. / No. du projet: R.017173.801	Sheet No. / No. de la feuille: XS68	Scale / Échelle: 0
---	-------------------------------------	--------------------

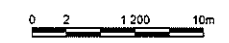


C:\temp\138-150\XG 80 - 69.dwg [CS08] March 23, 2015 - 12:16:40 pm (BY: MATSUDA, STAH)



ISSUED FOR TENDER

GENERAL NOTES



0	ORIGINAL TENDER SUBMISSION	15/02/27

PUBLIC WORKS AND GOVERNMENT SERVICES CANADA



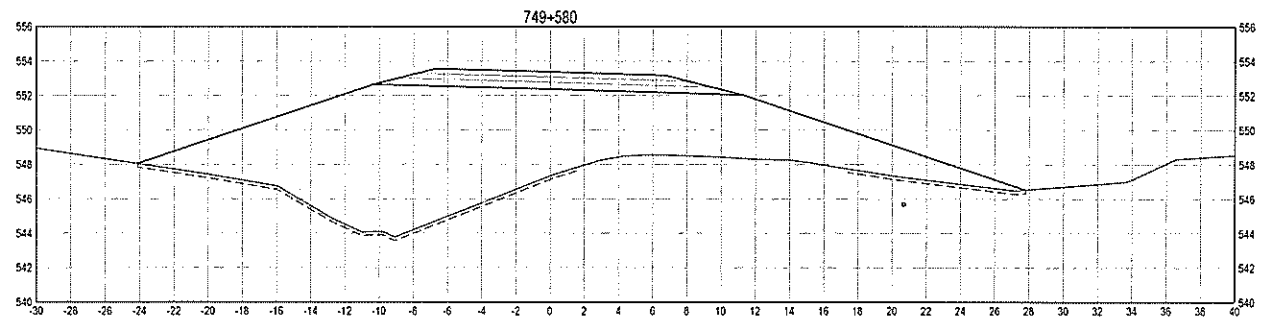
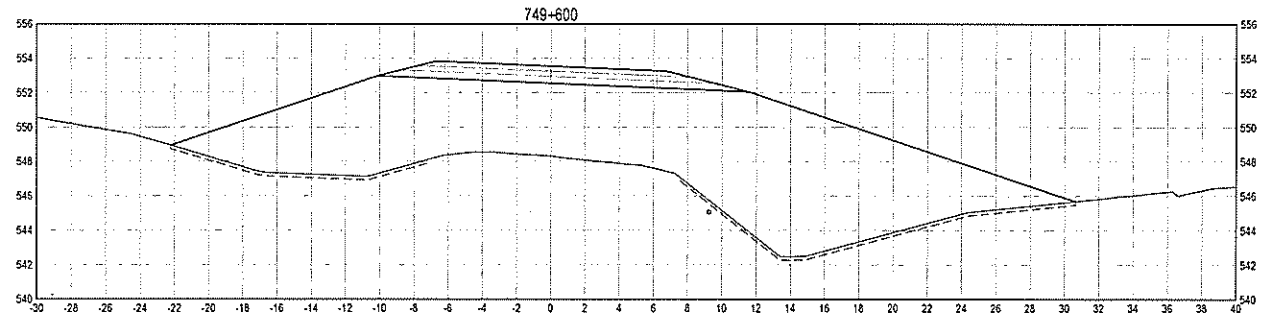
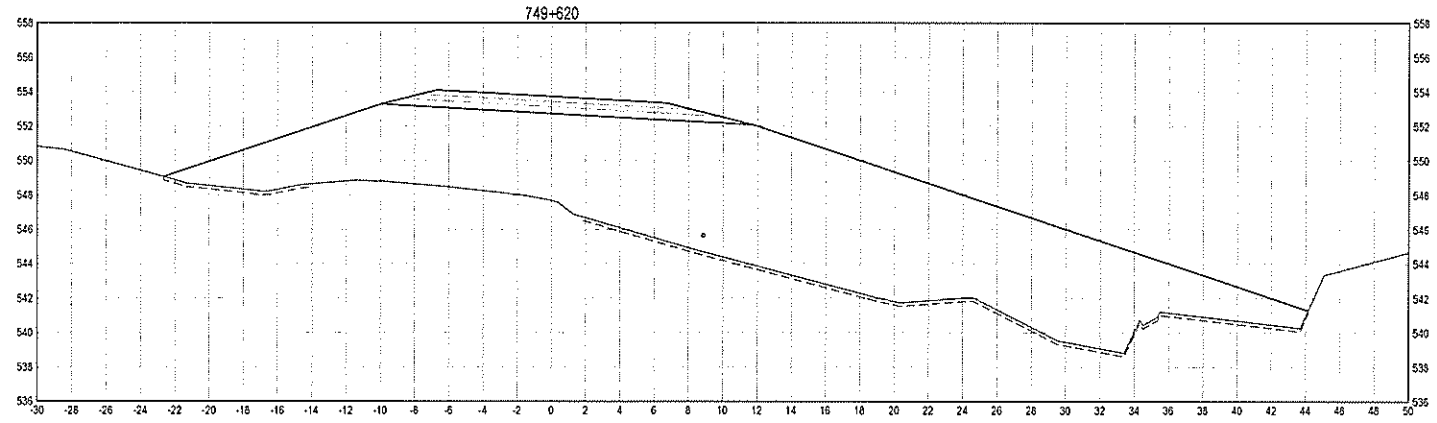
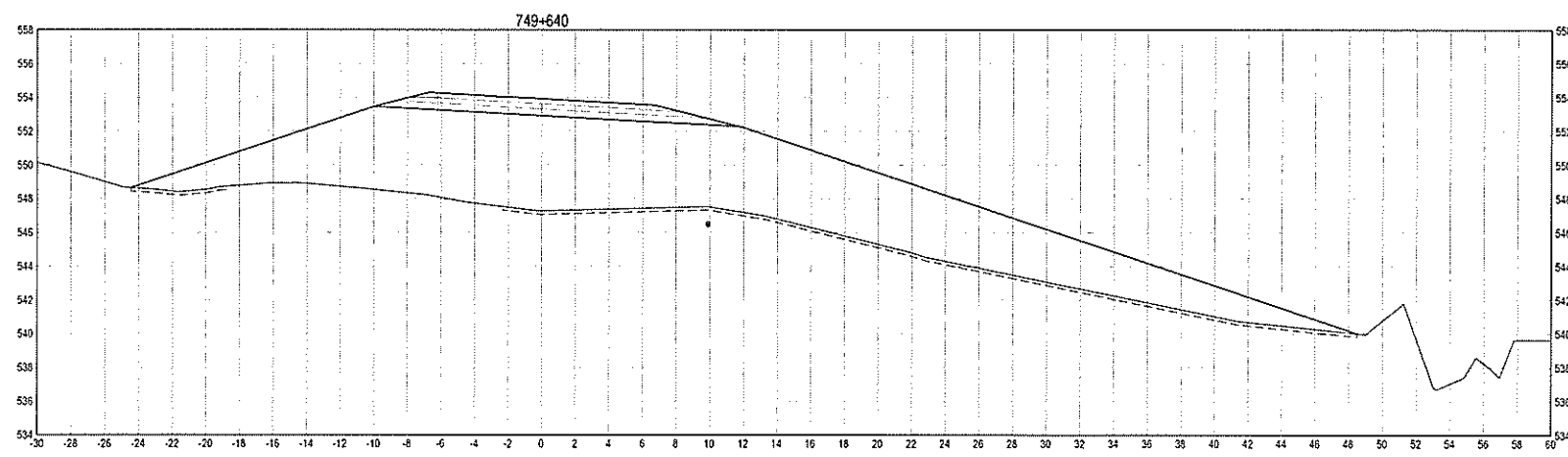
KM 742.5 - 750.3 HIGHWAY REALIGNMENT ALASKA HIGHWAY, BC

Project Manager: G. WILKINS
 Project Engineer: A. MORWOOD / S. MATSUDA
 Design Engineer: A. DEEPWELL
 Inspector: A. TAHERI

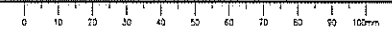
PUBLIC WORKS GOVERNMENT SERVICES CANADA

CROSS SECTIONS
 STA 749+580 TO 749+640

R.017173.001	XS69	0
--------------	------	---

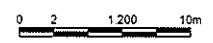


C:\temp\749-750\NS-00-EG.dwg [NS27] March 25, 2015 - 12:18:22 pm (BY: MATSUDA, STAH)



ISSUED FOR TENDER

GENERAL NOTES



0	ORIGINAL TENDER SUBMISSION	15/02/21
---	----------------------------	----------

PUBLIC WORKS AND GOVERNMENT SERVICES CANADA



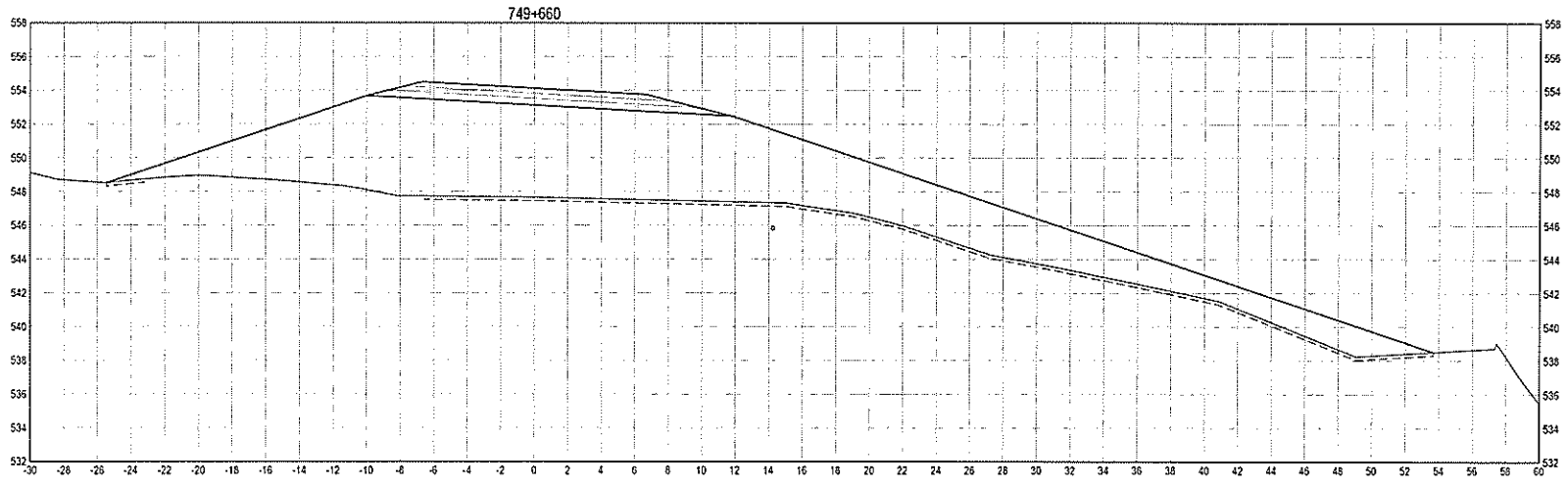
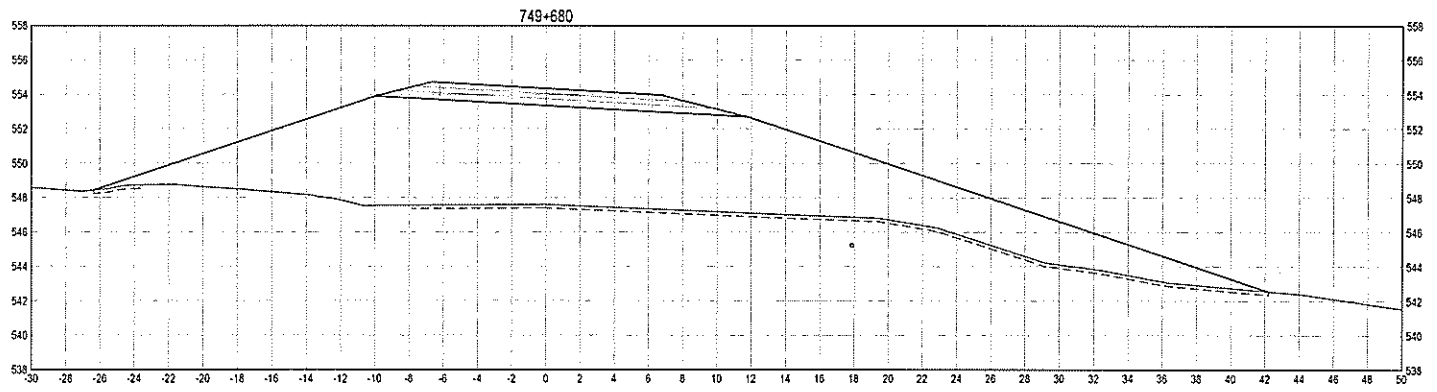
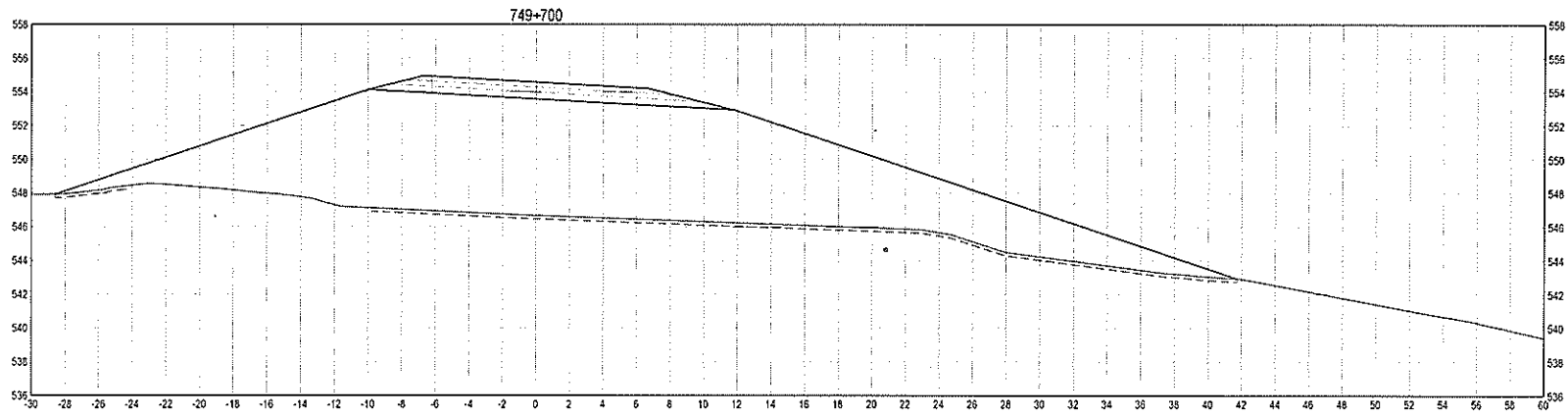
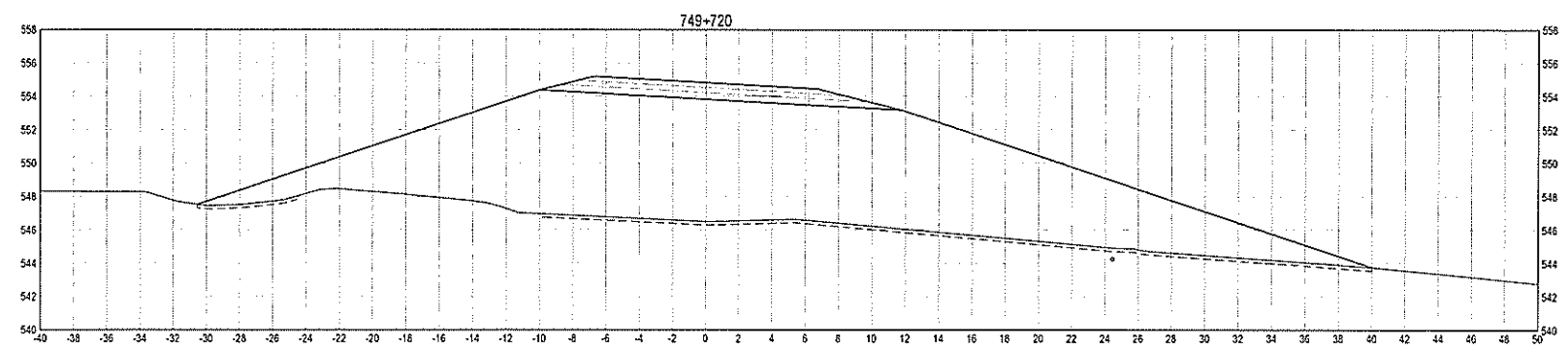
**KM 742.5 - 750.3
 HIGHWAY REALIGNMENT
 ALASKA HIGHWAY, BC**

PROJECT MANAGER	G. WILKINS
PROJECT ENGINEER	A. HORWOOD / S. MATSUDA
DESIGNER	A. DEEPWELL
APPROVED BY	A. TAHERI


PUBLIC WORKS GOVERNMENT SERVICES CANADA

**CROSS SECTIONS
 STA 749+660 TO 749+720**

R.017173.801	XS70	0
--------------	------	---

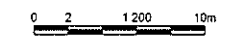


C:\temp\138-3526\S70-74.dwg [S20] March 25, 2015 - 12:46:46 pm (BY: MATSUDA, STAH)



ISSUED FOR TENDER

GENERAL NOTES



0	ORIGINAL TENDER SUBMISSION	16/03/23
---	----------------------------	----------

PUBLIC WORKS AND GOVERNMENT SERVICES CANADA



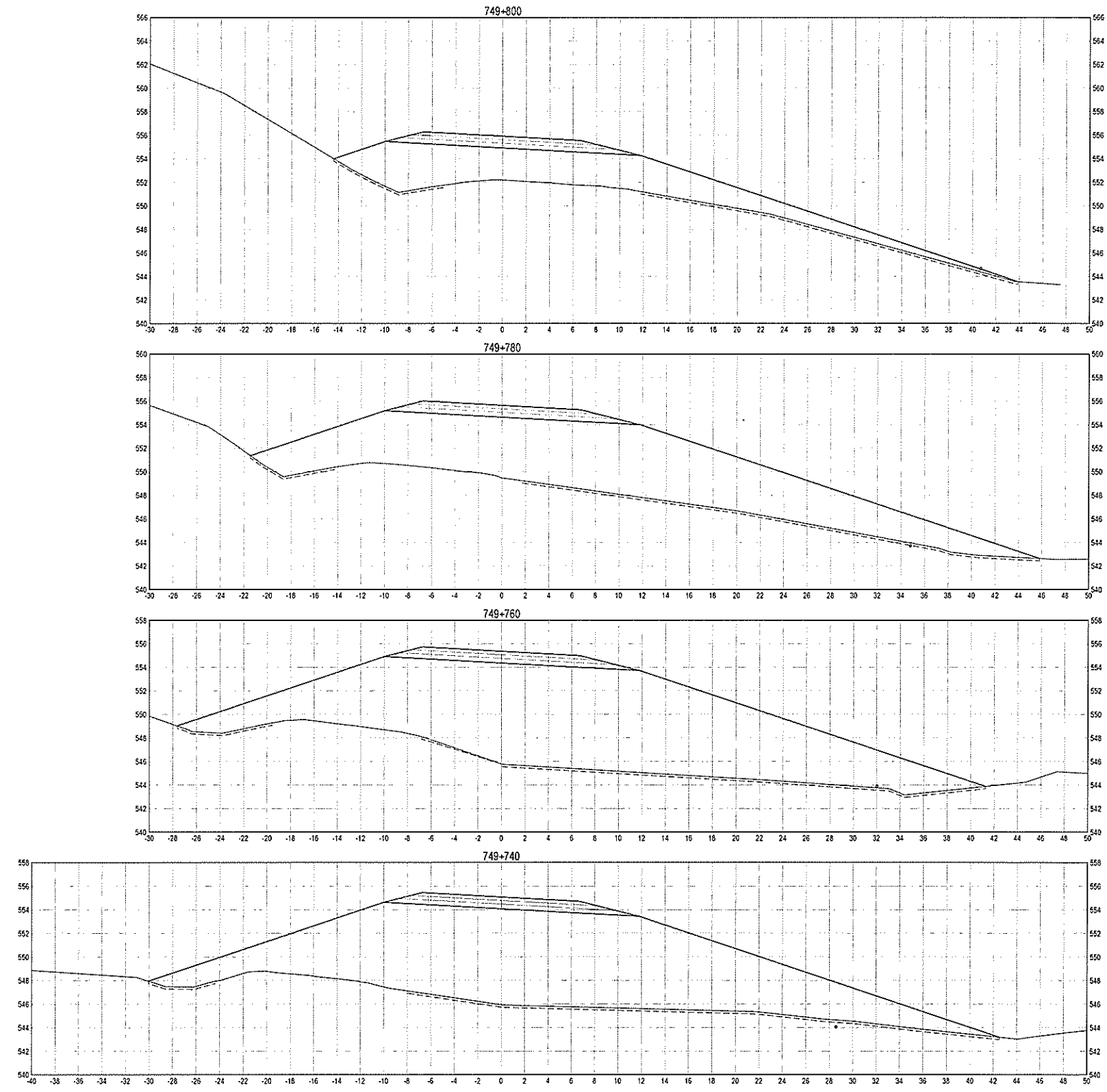
KM 742.5 - 750.3 HIGHWAY REALIGNMENT ALASKA HIGHWAY, BC

Author: Q. WILKINS
Project: A. HORWOOD / S. MATSUDA
Client: A. DEEPWELL
Contract: A. TAHERI

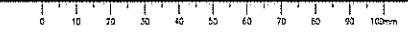
PUBLIC WORKS GOVERNMENT SERVICES CANADA

CROSS SECTIONS STA 749+740 TO 749+800

R.017173.801	XS71	0
--------------	------	---




C:\temp\73-750\70-74.dwg [JST1] March 25, 2015 - 12:43:26 pm (BY: MATSUDA, STAN)



ISSUED FOR TENDER

GENERAL NOTES



0	ORIGINAL TENDER SUBMISSION	15/11/27
---	----------------------------	----------

PUBLIC WORKS AND GOVERNMENT SERVICES CANADA



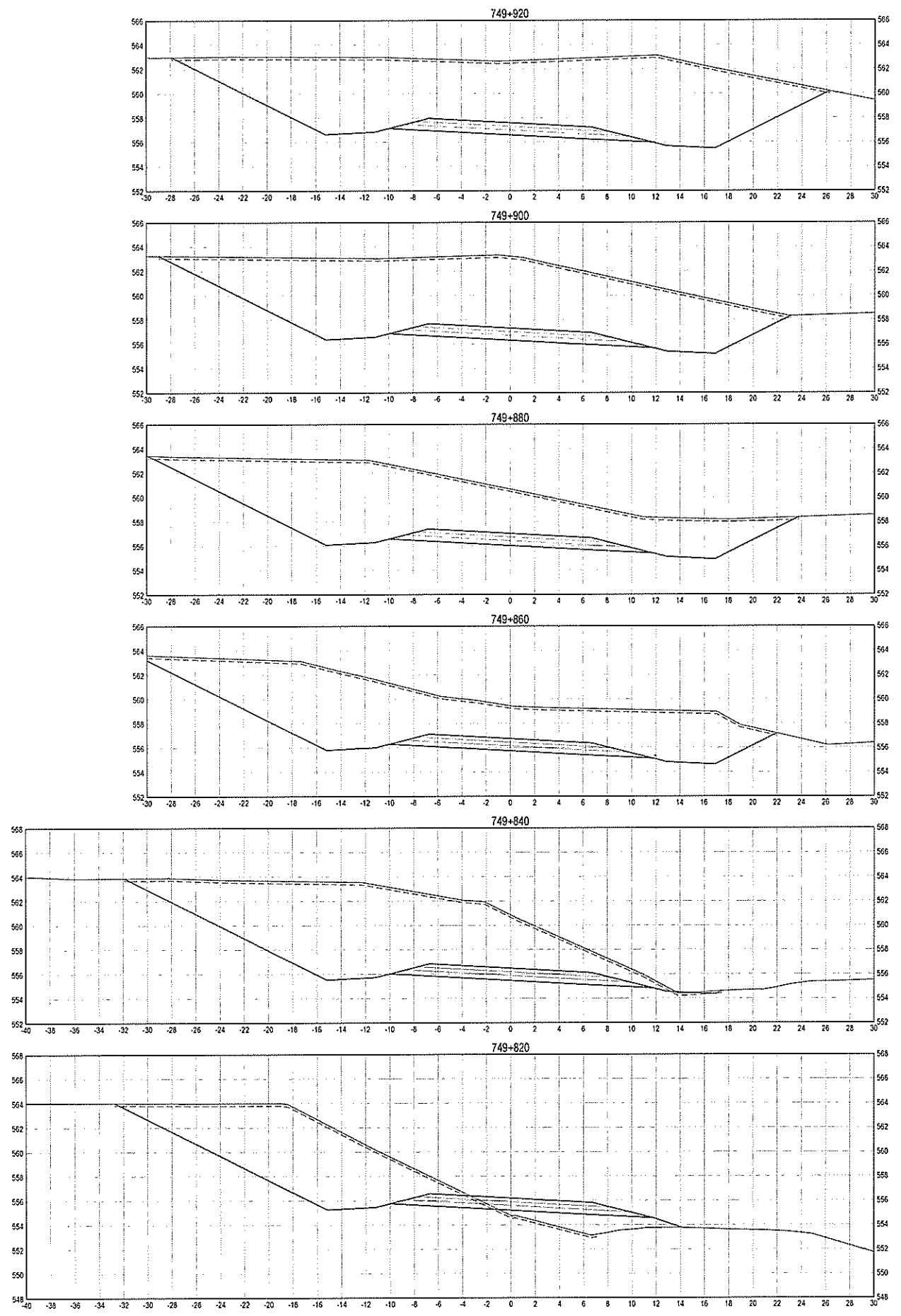
**KM 742.5 - 750.3
 HIGHWAY REALIGNMENT
 ALASKA HIGHWAY, BC**

Author: G. WILKINS
 Designer: A. HORWOOD / S. MATSUDA
 Checker: A. DEEPPWELL
 Project Manager: A. TAHERI

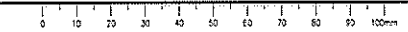
PUBLIC WORKS GOVERNMENT SERVICES CANADA

**CROSS SECTIONS
 STA 749+820 TO 749+920**

R.017173.801	XS72	0
--------------	------	---




C:\temp\339-2015\74-74.dwg [RST] March 25, 2015 - 12:47:28 pm [BY: MATSUDA, STAU]



ISSUED FOR TENDER

GENERAL NOTES



0	ORIGINAL TENDER SUBMISSION	15/03/27

PUBLIC WORKS AND GOVERNMENT SERVICES CANADA



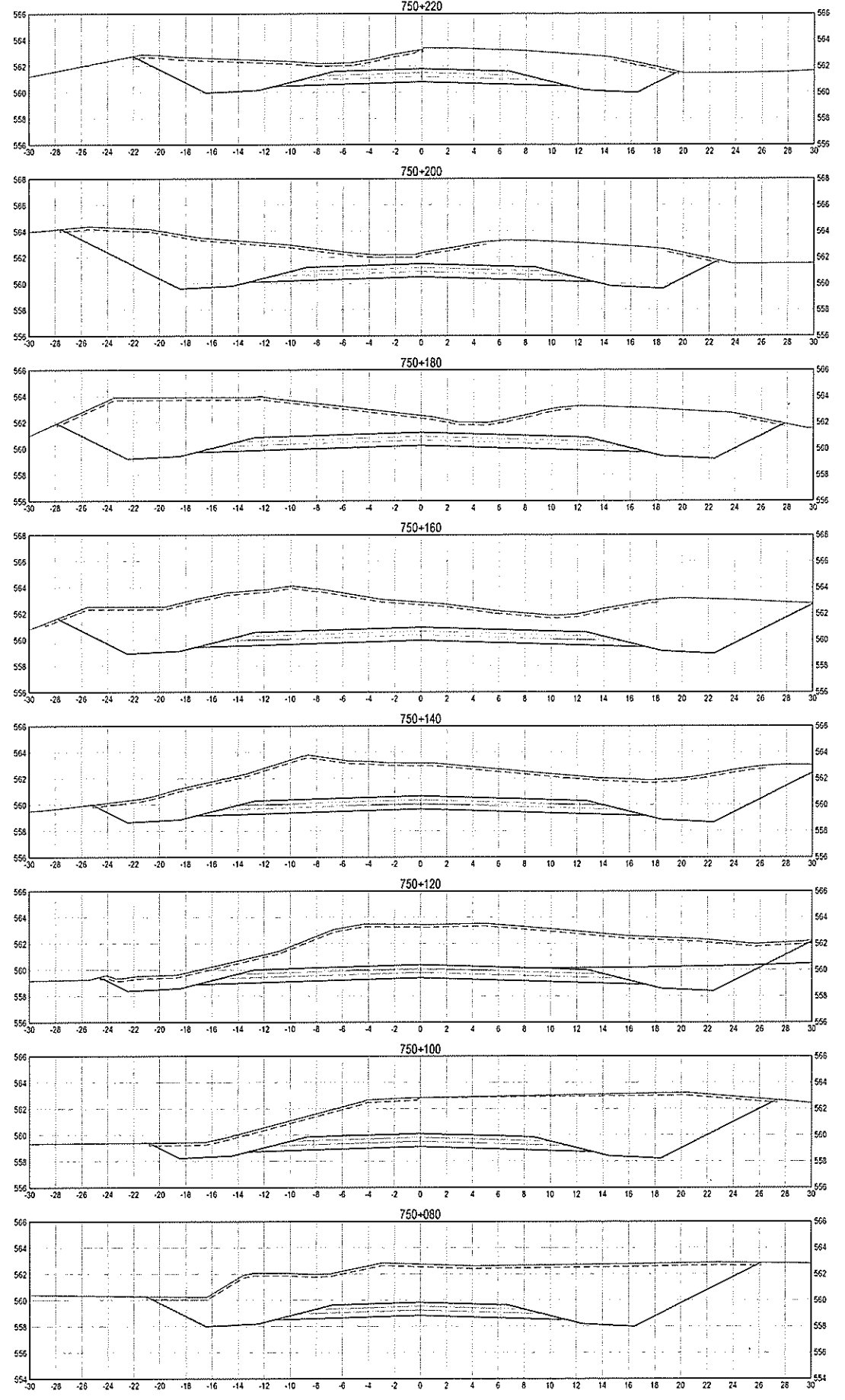
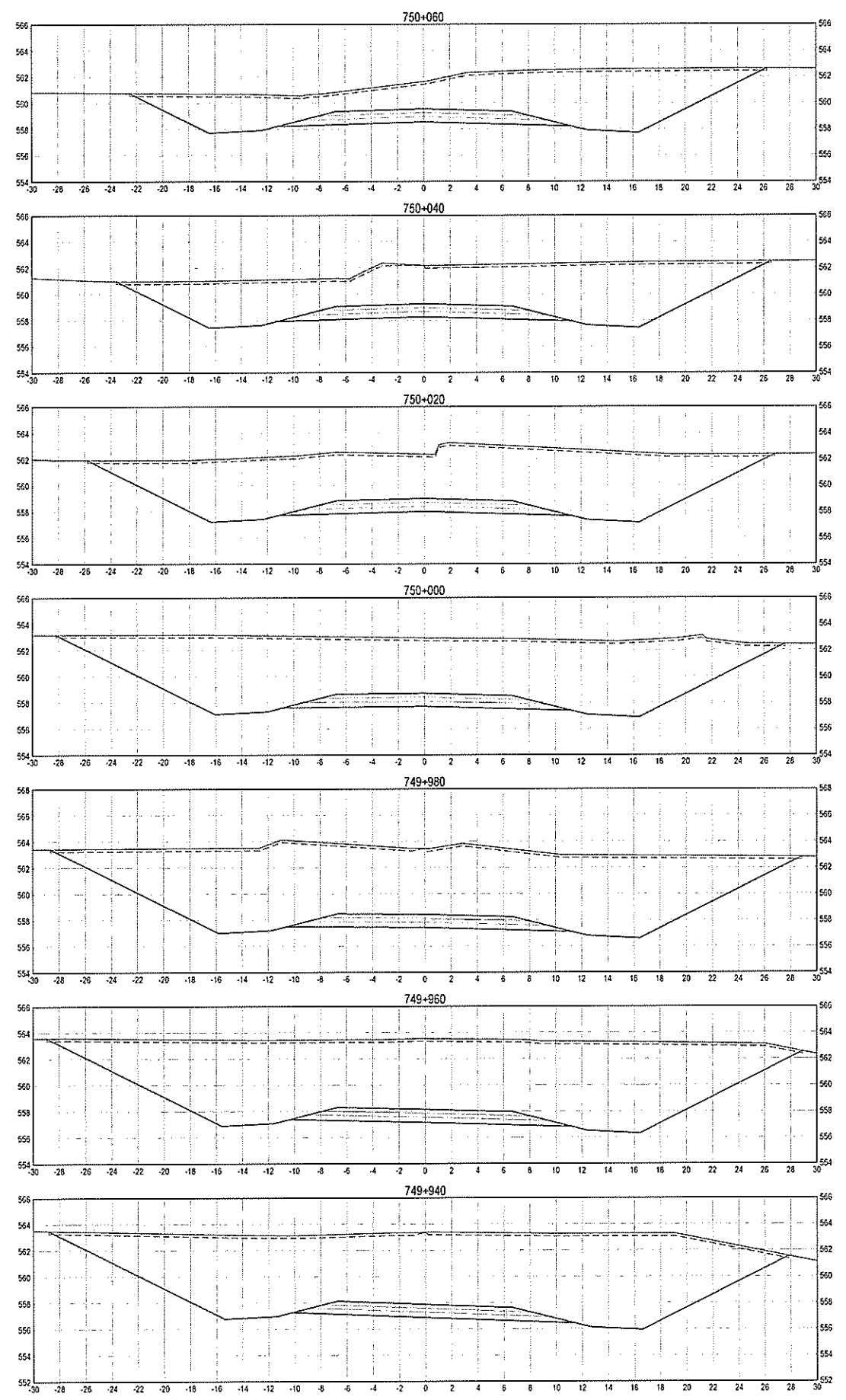
**KM 742.5 - 750.3
HIGHWAY REALIGNMENT
ALASKA HIGHWAY, BC**

Author: O. WILKINS
 Designer: A. HORWOOD / S. MATSUDA
 Checker: A. DEEPPWELL
 Approver: A. TAHERI

PUBLIC WORKS GOVERNMENT SERVICES CANADA

**CROSS SECTIONS
STA 749+940 TO 750+220**

R.017173.801	XS73	0
--------------	------	---



C:\temp\750\750\750-14.dwg [RST3] March 27, 2015 - 10:29:25 am (BY: MATSUDA, STAN)



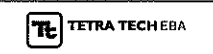
ISSUED FOR TENDER

GENERAL NOTES



0	ORIGINAL TENDER SUBMISSION	11/01/21
---	----------------------------	----------

PUBLIC WORKS AND GOVERNMENT SERVICES CANADA



**KM 742.5 - 750.3
 HIGHWAY REALIGNMENT
 ALASKA HIGHWAY, BC**

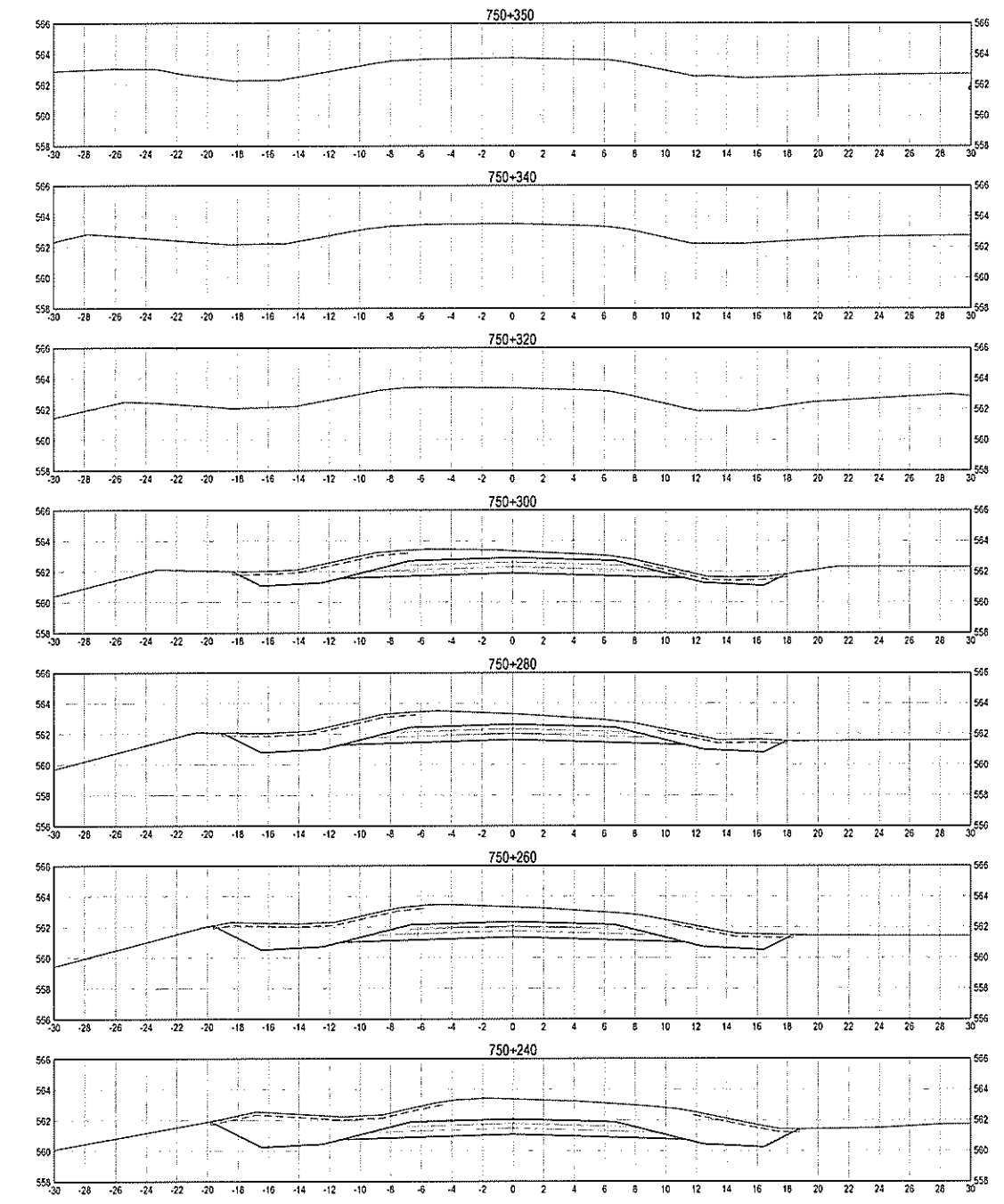
Author: Q. WILKINS
Checked: A. HORWOOD / S. MATSUDA
Drawn: A. DEEPWELL
Scale: 1:200
Date: 11/01/21

PUBLIC WORKS GOVERNMENT SERVICES CANADA

**CROSS SECTIONS
 STA 750+240 TO 750+360**

R.017173.801	XS74	0
--------------	------	---

MATCH TO EXISTING
 TAPER FROM 750+300 - 750+350



C:\temp\750+240-750+360\750+240.dwg [CS74] Date: 2021-11-01 15:41:41 BY: MATSUDA, STAN

