


GOVERNMENT
OF CANADA




GOVERNMENT
DU CANADA


FISHERIES
AND OCEANS

PECHES
ET OCEANS

SMALL CRAFT HARBOURS
CENTRAL AND ARCTIC REGION



Small Craft Harbours
Ports pour petits bateaux




London, Ontario
519.673.0510

THIS DRAWING HAS BEEN PREPARED FOR USE OF AECOM'S CLIENT AND MAY NOT BE USED, REPRODUCED OR RELIED UPON BY THIRD PARTIES, EXCEPT AS AGREED BY AECOM AND ITS CLIENT, AS REQUIRED BY LAW OR FOR USE BY GOVERNMENTAL REVIEWING AGENCIES. AECOM ACCEPTS NO RESPONSIBILITY, AND DENIES ANY LIABILITY WHATSOEVER, TO ANY PARTY THAT MODIFIES THIS DRAWING WITHOUT AECOM'S EXPRESS WRITTEN CONSENT. DO NOT SCALE THIS DOCUMENT. ALL MEASUREMENTS MUST BE OBTAINED FROM STATED DIMENSIONS.


NOTES:

1. FOR NOTES, ABBREVIATIONS AND LEGENDS SEE DRAWING S-001.

2. TOP OF SLAB SHALL HAVE A ROUGH BROOM FINISH.



LICENCED PROFESSIONAL ENGINEER
J. PUCCHIO
20/07/2015
PROVINCE OF ONTARIO



LICENCED PROFESSIONAL ENGINEER
K. CHOROSTECKI
100173534
20/07/2015
PROVINCE OF ONTARIO

REVISION:

No.	REVISIONS	DATE
0	ISSUED FOR TENDER	20/07/2015
1	REVISION FOR SCENARIO B AND ADD SCENARIO D	26/08/2015

SCALE:

AS NOTED

CLASS:

PROJECT:

SMALL CRAFT HARBOURS
CENTRAL AND ARCTIC REGION
BAYFIELD, ONTARIO
NORTH AND SOUTH PIER
REPAIRS

DESCRIPTION:

SOUTH PIER
PARTIAL PLAN AND DETAILS

DRAWN:

T.G.

APPROVED:

J.P.

DATE:

JULY 2015

DATE:

JULY 2015

LOCATION:

BAYFIELD ONTARIO

DRAWING NO.:

S-010

LOCATOR CODE:

4516