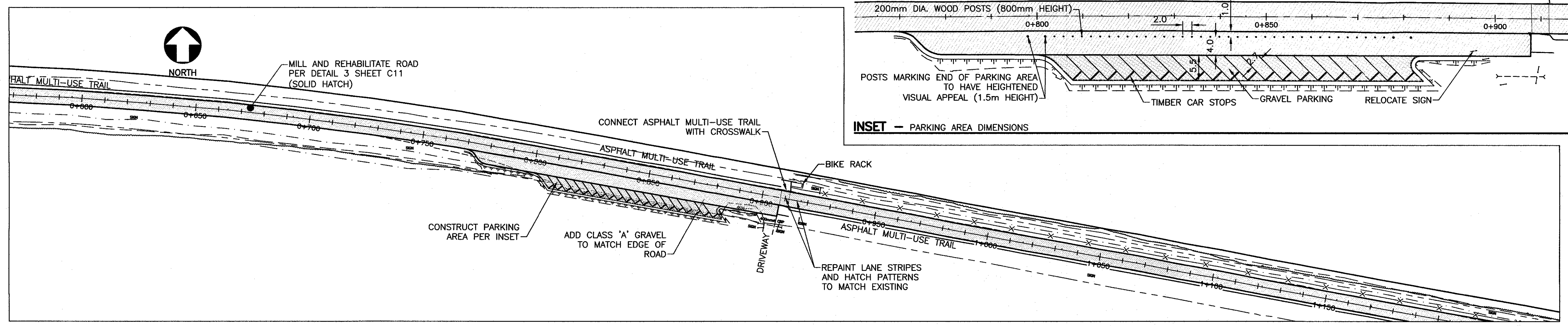


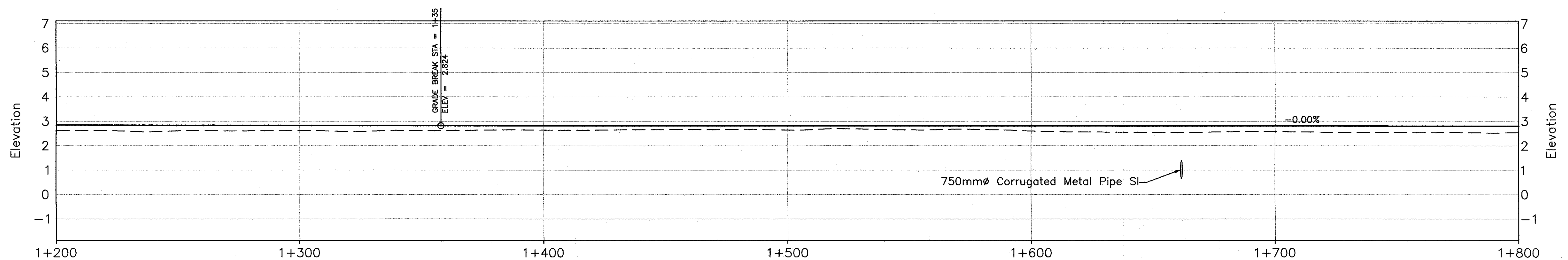
PROFILE — GULFSHORE PARKWAY (0+600–1+200)
1:1000 HORIZ./1:100 VERT.

NOTE:
MATCH EXISTING SUPERELEVATION ON CURVES

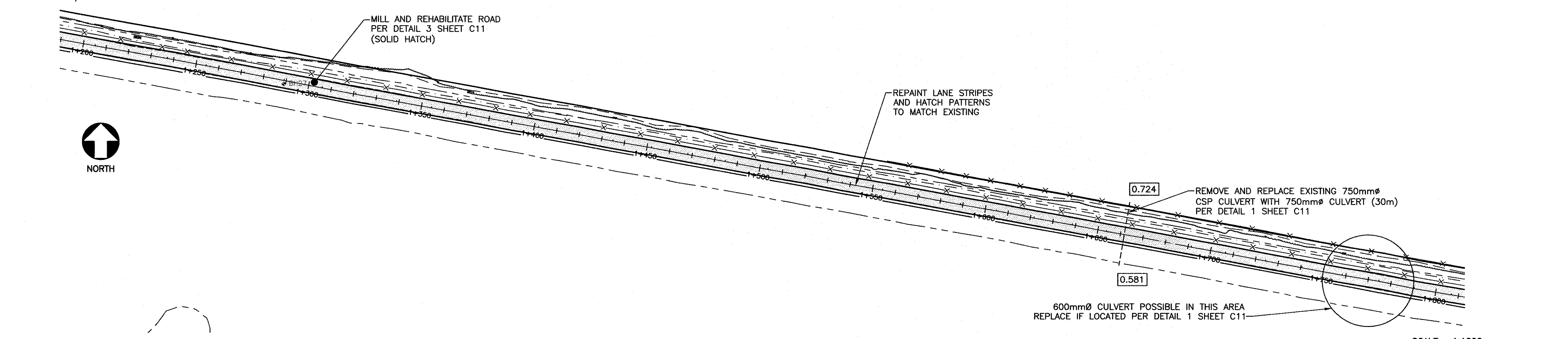


PLAN — GULFSHORE PARKWAY (0+600–1+200)

SCALE : 1:1000
0m 10m 20m 30m 40m 50m 60m 70m 80m 90m 100m



PROFILE — GULFSHORE PARKWAY (1+200–1+800)
1:1000 HORIZ./1:100 VERT.



PLAN — GULFSHORE PARKWAY (1+200–1+800)

SCALE : 1:1000
0m 10m 20m 30m 40m 50m 60m 70m 80m 90m 100m

LEGEND

- PROPERTY LINE
- SANITARY SEWER
- STORM SEWER
- ROAD CENTRELINE
- FENCE
- CULVERTS
- MANHOLE
- PROPOSED ELEVATION
- SITE SIGNAGE
- BH1 BOREHOLE LOCATION
- PP UTILITY POLE
- TREE

Professional Engineer
A. Clark
No. 637
Prince Edward Island
Sept 11, 2015

0	ISSUED FOR TENDER	08/11/2015
R4	99% REVIEW	08/25/2015
R3	REVIEW	07/16/2015
revisions		date
project		projet

**PEI NATIONAL PARK
PAVING UPGRADES —
VARIOUS LOCATIONS B**

**GULF SHORE PARKWAY
IMPROVEMENTS
STA. 0+600 TO 1+800**

designed	B.THORNE/A.CLARK	conçu
date	JULY 2015	
drawn	D.CHEVERIE/B.THORNE/J.TERRIS	dessiné
date	JUNE 2015	
approved	A.CLARK	approuvé
date	SEPT 2015	
Tender	<i>Pam Macdonald</i>	Soumission
PWGSC Project Manager	Administrateur de projets TPSGC	
project number	R.074934.001	no. du projet
drawing no.	C03	no. du dessin