


SMALL CRAFT HARBOURS  
 CENTRAL AND ARCTIC REGION



- NOTES:
- ELEVATIONS WERE TAKEN ON AUGUST 28 2015
  - CHART DATUM FOR LAKE ERIE IS 173.5m ABOVE SEA LEVEL.
  - WATER LEVEL AT THE TIME OF SURVEY WAS 1.02 ABOVE CHART DATUM
  - COORDINATES FOR HORIZONTAL CONTROL ARE GIVEN ON THE UTM MAPPING PLANE, ZONE 18Q, USING THE NORTH AMERICAN DATUM OF 1983 (NAD83)
  - ALL MEASUREMENTS IN METERS UNLESS OTHERWISE NOTED.

**LEGEND**

—+000—	PROJECT BASELINE
△	EXISTING HORN BOLLARD
◊	EXISTING PIPE BOLLARD
---	PROPERTY LINE
92.30 x	EXISTING GROUND ELEVATION

REVISIONS:

0	ISSUED FOR TENDER	2015-09-08
SCALE:	AS NOTED	CLASS:
PROJECT:	WEST PIER DECK REPAIRS	

DESCRIPTION:

EXISTING CONDITIONS AND REMOVALS PLAN

DRAWN: R.C.S

DATE: SEPT. 2015

APPROVED: M.M

DATE: SEPT. 2015

LOCATION:

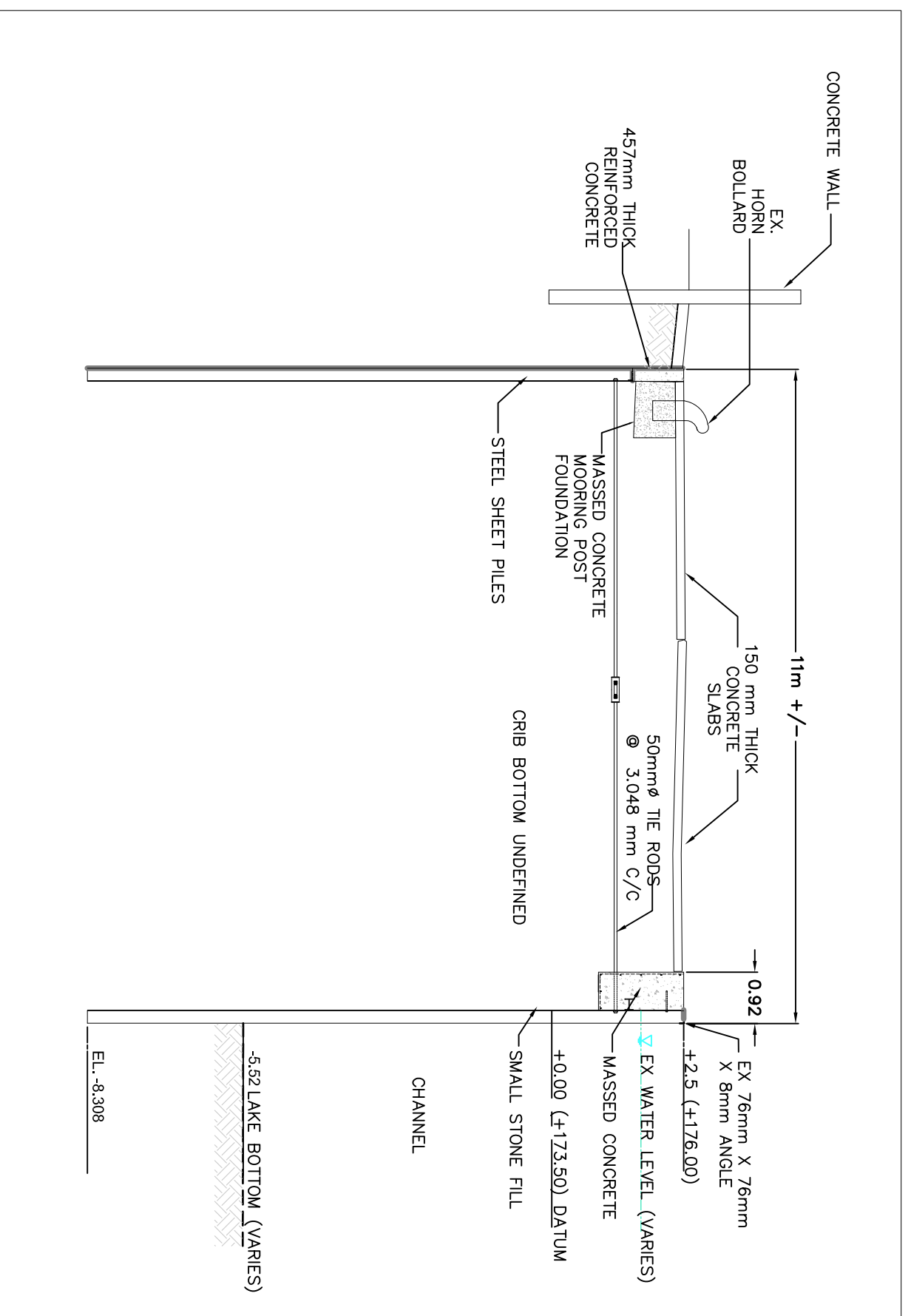
RONDEAU (ERIEAU) HARBOUR ONTARIO

DRAWING NO.: MA-01

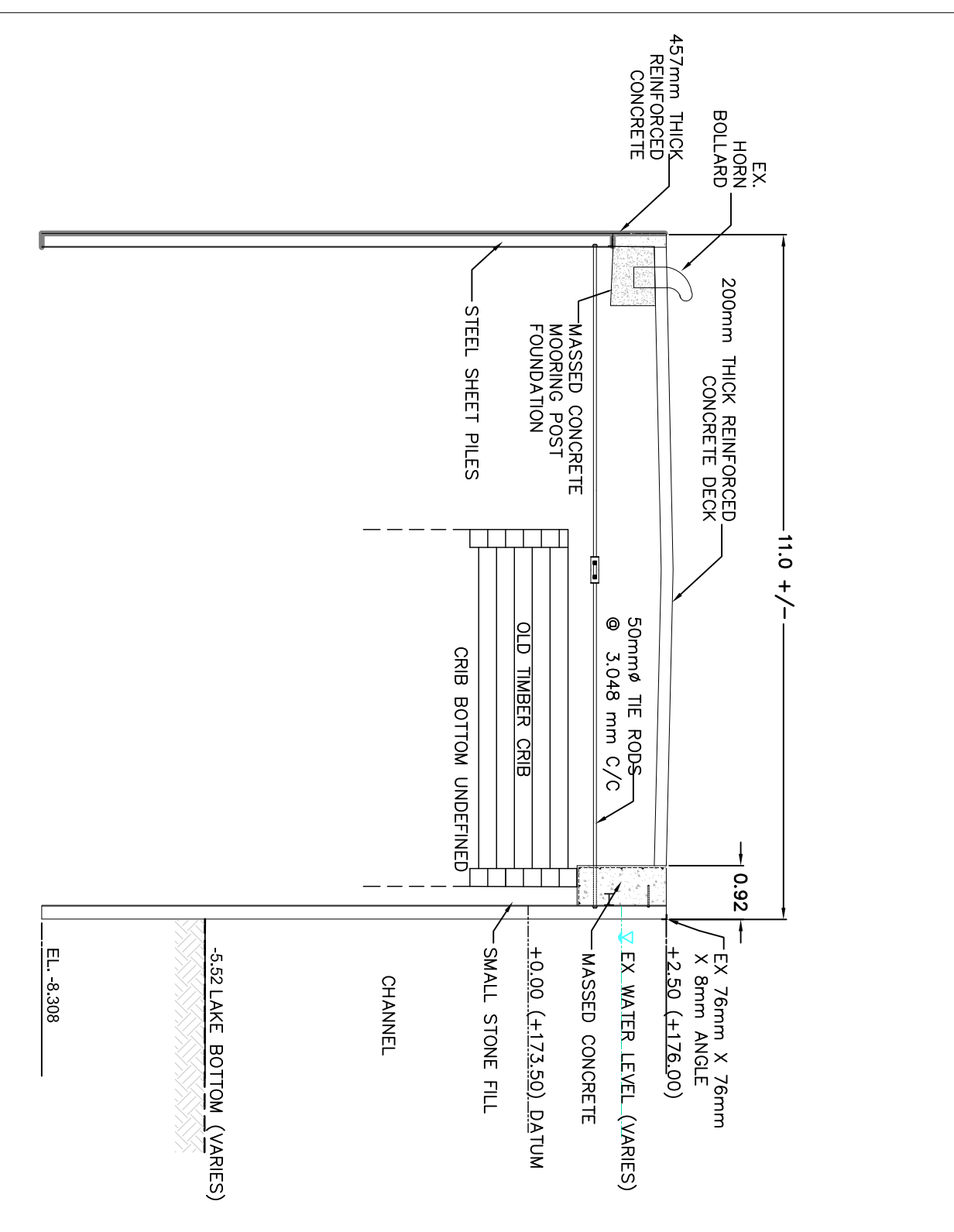
LOCATOR CODE: 4797



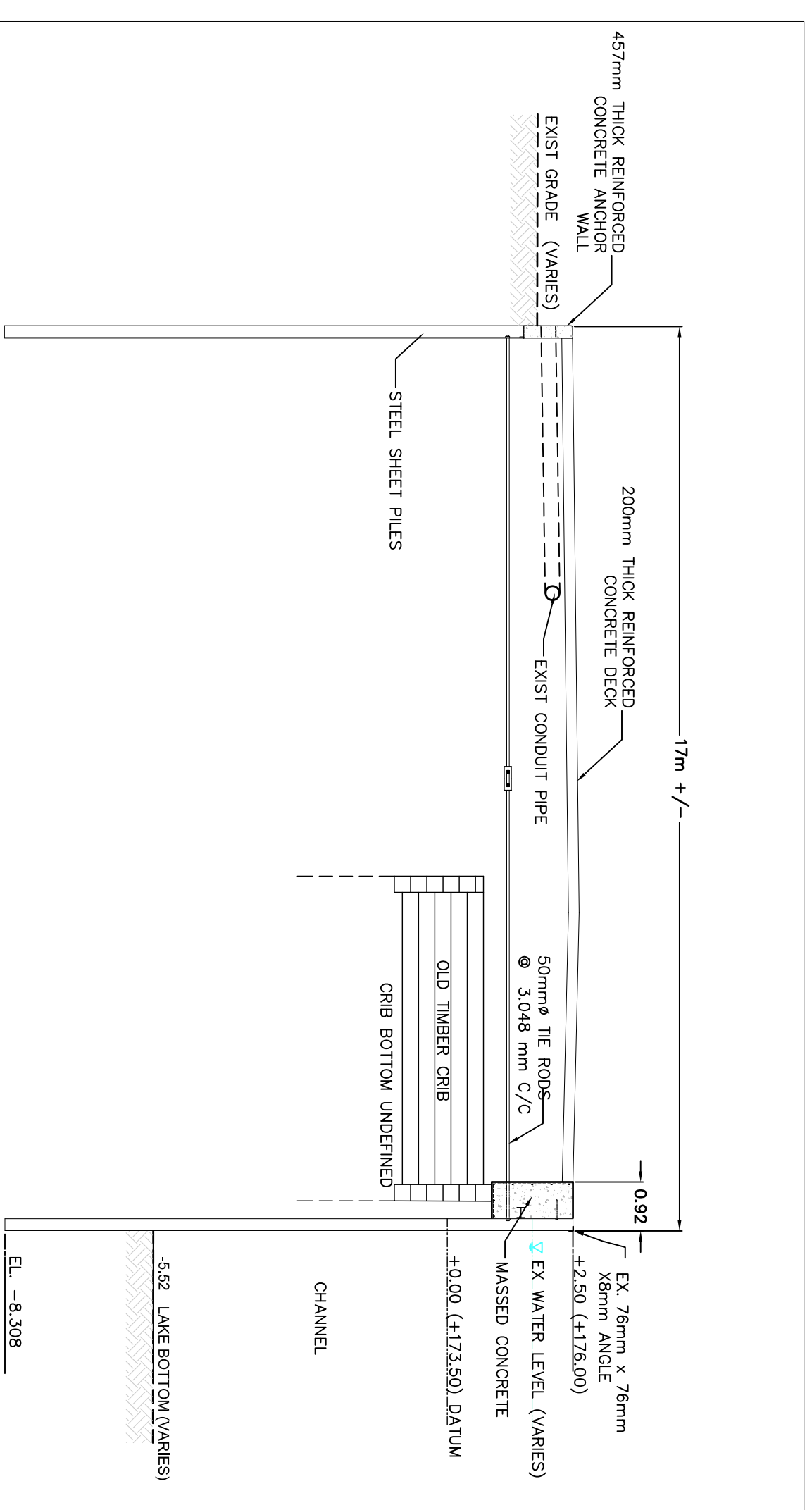
EXISTING CONDITIONS PLAN  
SCALE: 1:250



EXISTING WHARF SECTION  
SCALE: 1:100



EXISTING WHARF SECTION  
SCALE: 1:100



EXISTING WHARF SECTION  
SCALE: 1:100