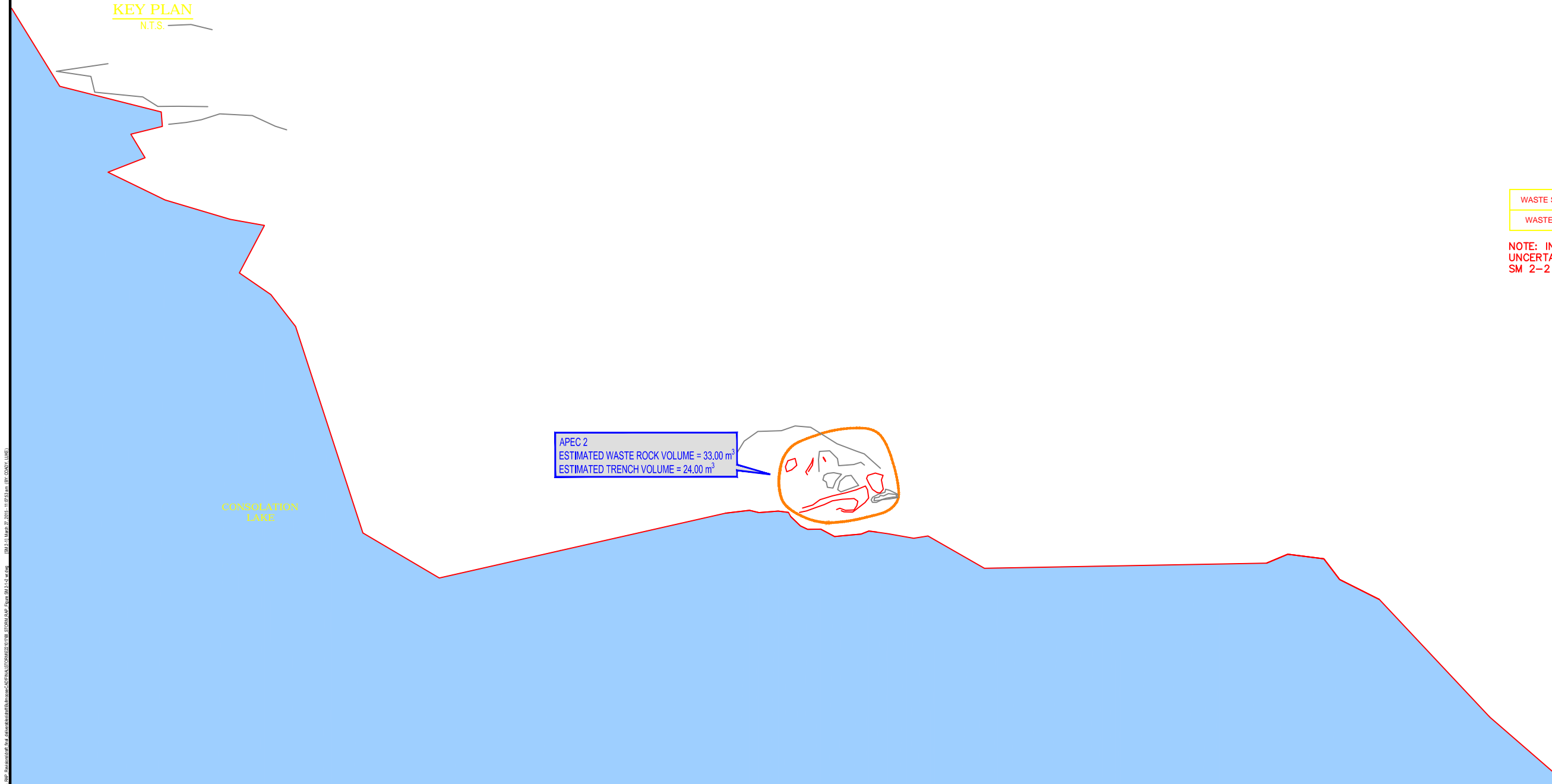


KEY PLAN
N.T.S.



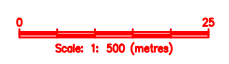
APEC 2
ESTIMATED WASTE ROCK VOLUME = 33.00 m³
ESTIMATED TRENCH VOLUME = 24.00 m³

WASTE STREAM	TOTAL ESTIMATED VOLUME (m ³)	UNCERTAINTY (m ³)
WASTE ROCK	48	-

NOTE: INCLUDES VOLUMES AND ASSOCIATED UNCERTAINTIES FROM FIGURES SM 2-1 AND SM 2-2

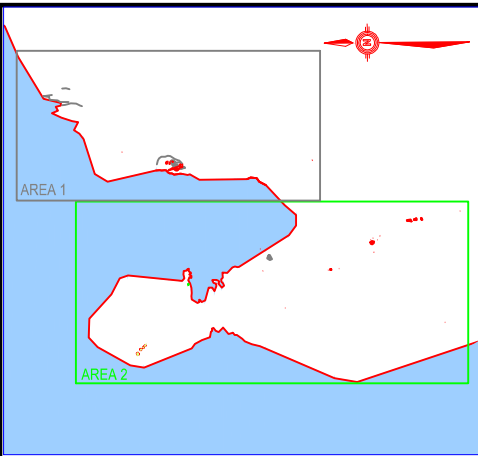
FINAL

- LEGEND:
- WASTE ROCK SAMPLE LOCATION
 - TRENCH
 - WASTE ROCK
 - CONTROL POINT
 - APEC BOUNDARY



	REMEDIATION ACTION PLAN FOR 7 ABANDONED MINE SITES, NT					
	STORM MINE - AREA 1: ESTIMATED VOLUMES FOR WASTE ROCK AND TRENCHES					
	PROJECT No. 122510933	OFFICE OTT	DES DW	CKD FL	REV 0	DRAWING FIGURE SM 2-1
	DATE Mar 2015	SHEET No. - of -	DWN APP LC	STATUS -		

03/15/2015 10:00:00 AM C:\Users\jgibson\Documents\BPR_Review\031510\031510_01.dwg (3/15/2015 10:00:00 AM)



KEY PLAN
N.T.S.

blast holes

APEC 1A
ESTIMATED WASTE ROCK VOLUME = 1.30 m³
ESTIMATED TRENCH VOLUME = 0.60 m³

blast rock

APEC 3
ESTIMATED WASTE ROCK VOLUME = 4.05 m³
ESTIMATED TRENCH VOLUME = 2.33 m³

blast rock

APEC 1C
ESTIMATED WASTE ROCK VOLUME = 1.70 m³
ESTIMATED TRENCH VOLUME = 0.38 m³

blast rock

APEC 1D
ESTIMATED WASTE ROCK VOLUME = 2.55 m³
ESTIMATED TRENCH VOLUME = 1.0 m³

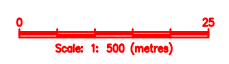
blast holes

APEC 1E
ESTIMATED TRENCH VOLUME = 4.80 m³

FINAL

CONSOLATION LAKE

- LEGEND:**
- WASTE ROCK SAMPLE LOCATION
 - TRENCH
 - WASTE ROCK
 - CONTROL POINT
 - APEC BOUNDARY



	REMEDICATION ACTION PLAN FOR 7 ABANDONED MINE SITES, NT				
	STORM MINE - AREA 2: ESTIMATED VOLUMES FOR WASTE ROCK AND TRENCHES				
	PROJECT No. 122510933	OFFICE OTT	DES DWN	CKD FL	REV 0
DATE Mar 2015	SHEET No. - of -	DWN APP LC	STATUS -	DRAWING FIGURE SM 2-2	

03/15/2015 10:00:00 AM C:\Users\jgibson\OneDrive\Documents\Projects\Storm Mine\Area 2\APEC 1E.dwg (PLOT)

