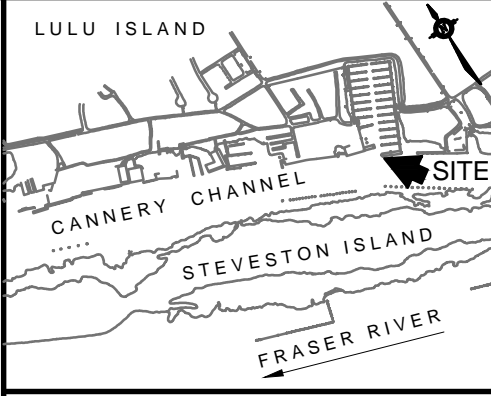


LEGEND

	AREA TO DREDGE - UPLAND DISPOSAL
	AREA TO DREDGE - DISPOSAL AT SEA
	EXISTING STRUCTURES
	PUBLIC WHARF ACCESS



LOCATION PLAN



AERIAL VIEW

DRAWING NOTES

- NOT AN AS-BUILT DRAWING.
- SOUNDINGS MEASURED VIA DIGITAL DEPTH SOUNDER.
- SOUNDINGS LOCATED BY dGPS (+/-0.8m).
- ALL ELEVATIONS ARE IN METRES AND RELATED TO CANADIAN HYDROGRAPHIC SERVICE CHART DATUM.
- EXISTING STRUCTURES TRACED FROM GOOGLE EARTH, SCH TRANSFER PLANS AND PREVIOUS INSPECTION LAYOUTS.
- CONTOURS GENERATED BY TRIANGULAR INTERPOLATION OF COLLECTED DATA POINTS.

Public Works and Government Services Canada / Travaux publics et Services gouvernementaux Canada

REAL PROPERTY SERVICES
Western Region
SERVICES IMMOBILIERS
Région de l'ouest

DO NOT SCALE DRAWINGS

Revision/Revision	Description/Description	Date/Date

Client/Client

Fisheries & Oceans Canada
Small Craft Harbours Branch
Pacific Division

200 - 401 Burrard Street
Vancouver, Canada, V6C 3S4

Project title/Titre du projet

STEVESTON PARAMOUNT

Approved by/Approuvé par
M.B.

Designed by/Concept par
A.S.

Drawn by/Dessiné par
WSL

PWOSC Project Manager/Administrateur de Projets TPSGC

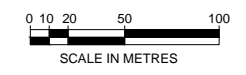
PWOSC, Architectural and Engineering Resources Manager/
Ressources Architectural et de Directeur d'Ingénierie, TPSGC

Client/Client

Drawing title/Titre du dessin

GENERAL ARRANGEMENT

Project No./No. du projet	Sheet/Feuille	Revision no./La Révision no.
SP-DR	001 OF	





DO NOT SCALE DRAWINGS

Revision/Revision	Description/Description	Date/Date

Client/client

**Fisheries & Oceans Canada
Small Craft Harbours Branch
Pacific Division**
200 - 401 Burrard Street
Vancouver, Canada, V6C 3S4

Project title/Titre du projet

STEVESTON PARAMOUNT

Approved by/Approuvé par
M.B.

Designed by/Concept par
A.S.

Drawn by/Dessiné par
WSL

PWOSC Project Manager/Administrateur de Projets TPSGC

PWOSC, Architectural and Engineering Resources Manager/
Ressources Architectural et de Directeur d'ingénierie, TPSGC

Client/client

Drawing title/Titre du dessin

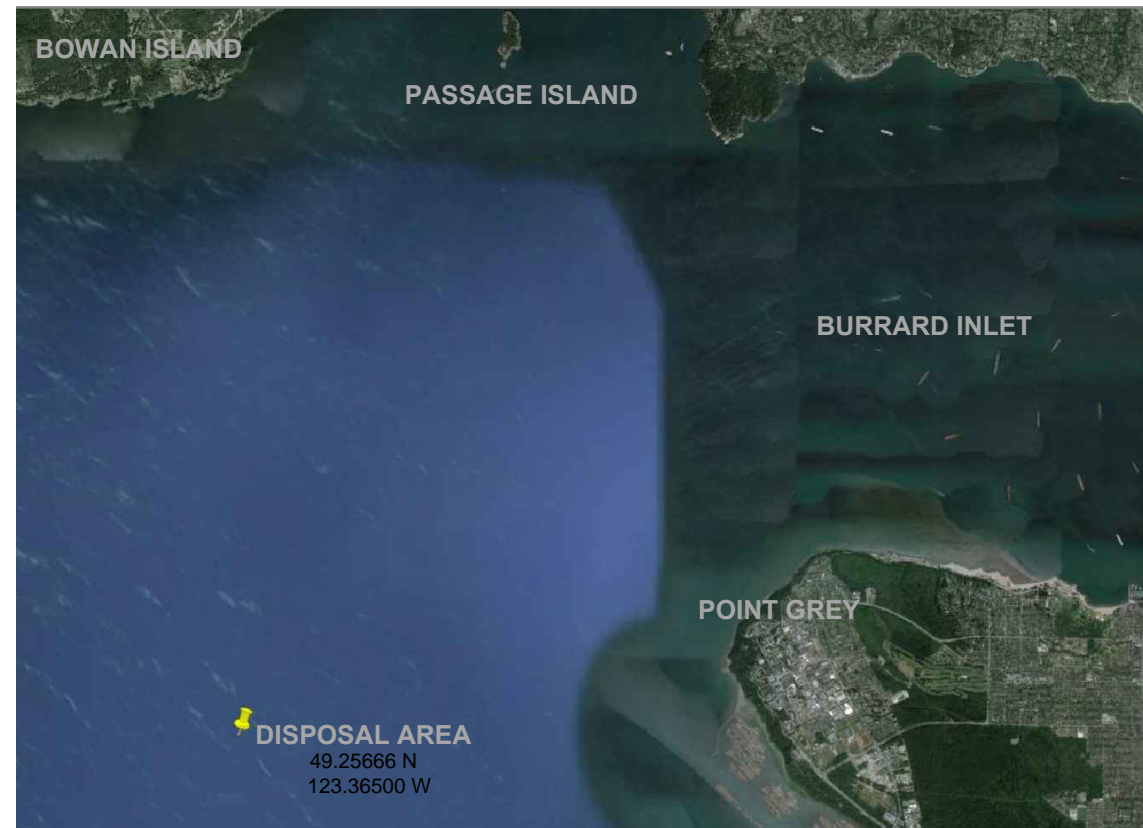
**DREDGE AND DISPOSAL
AT SEA LOCATIONS**

Project No./No. du projet	Sheet/Feuille	Revision no./ La Révision no.
---------------------------	---------------	----------------------------------

SP-DR	002 OF	
-------	-----------	--



DREDGE AREA



DISPOSAL AT SEA LOCATION

LEGEND

- AREA TO DREDGE - UPLAND DISPOSAL
- AREA TO DREDGE - DISPOSAL AT SEA

