



**Public Works and
Government Services
Canada
Pacific Region**

**Travaux publics et
Services gouvernementaux
Canada
région du Pacifique**

**KM 205 - 229
PAVEMENT REPLACEMENT
ALASKA HIGHWAY, BC**

**ALASKA HIGHWAY
BRITISH COLUMBIA**



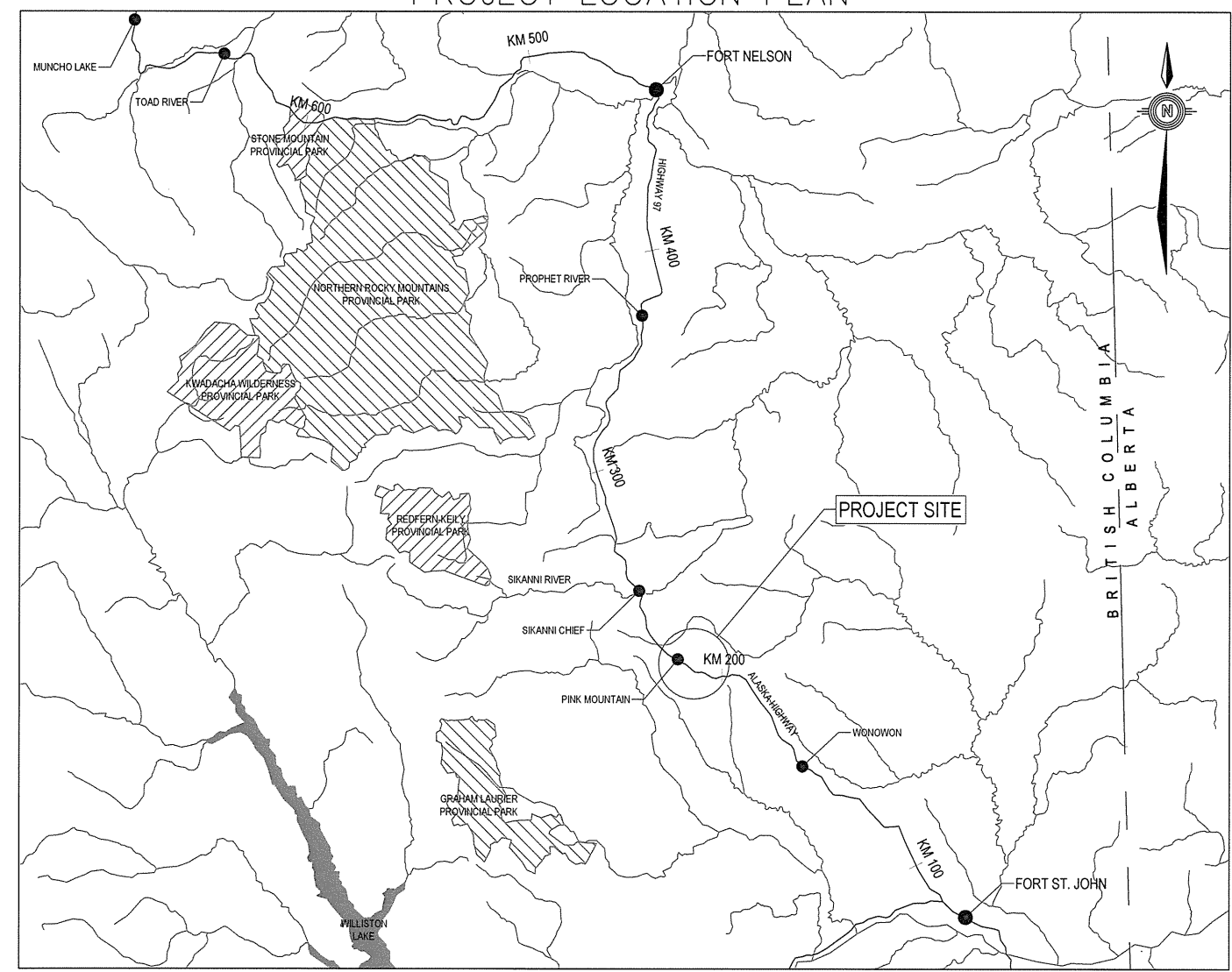
PROJECT No. R.0173173.803

**ISSUED FOR TENDER
MARCH 2016**

ISSUED FOR TENDER

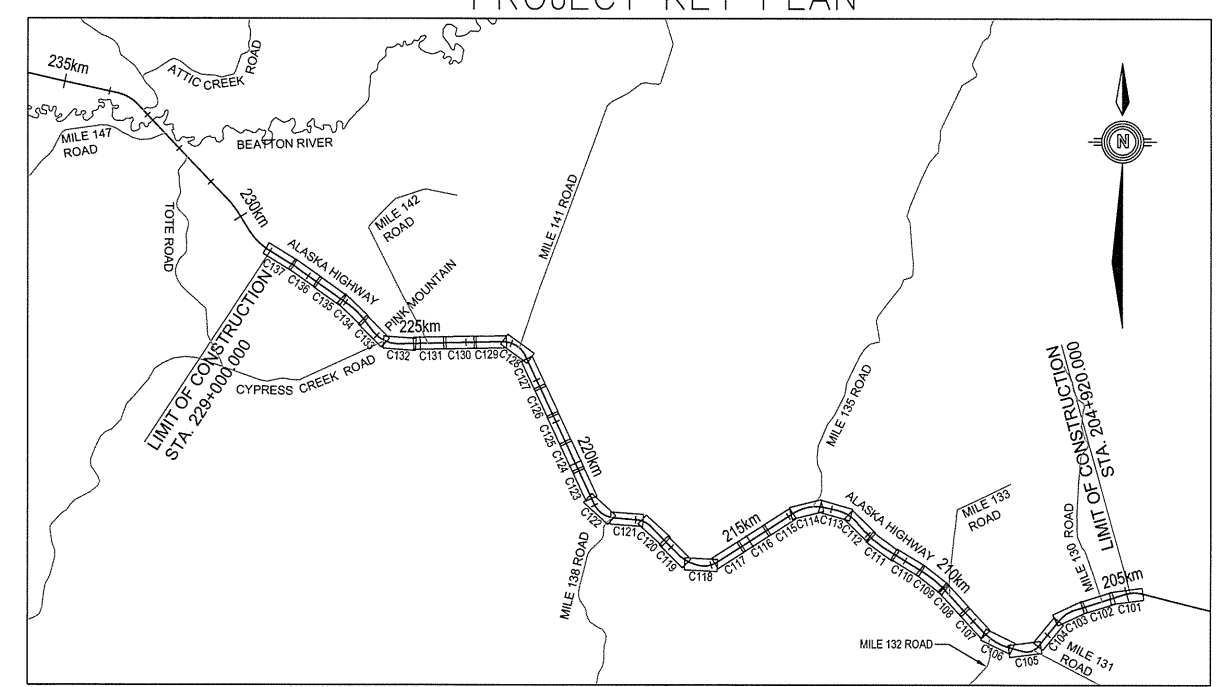
GENERAL NOTES:
 1. DIMENSIONS, COORDINATES, ELEVATIONS ARE IN METRES UNLESS NOTED OTHERWISE AND RELATIVE TO GSC DATUM.

PROJECT LOCATION PLAN



SCALE: 1:1,000,000

PROJECT KEY PLAN



SCALE: 1:75,000

DRAWING INDEX	
DRAWING	DESCRIPTION
C000	COVER PAGE
C001	PROJECT LOCATION PLAN, KEY PLAN, DRAWING INDEX, LEGEND, AND CONTROL MONUMENT LOCATIONS
C101-C137	PLAN (STATION VARIES TO STATION VARIES)
C201	TYPICAL SECTIONS
C202	CULVERT AND PAINT MARKING DETAILS
C203	ACCESS ROAD AND ASPHALT PAVEMENT OVERLAY TIE-IN DETAILS
C204	RUMBLE STRIP DETAILS

CONTROL MONUMENTS & POINTS

POINT	EASTING	NORTHING	ELEVATION	DESCRIPTION
2091A	543249.266	6315307.231	1079.209	CONTROL MONUMENT
2092	543149.394	6315479.72	1077.191	CONTROL MONUMENT
2141	539624.283	6318234.678	1122.443	CONTROL MONUMENT
2142	539348.545	6318184.695	1134.55	CONTROL MONUMENT
2191	534725.514	6318040.483	1101.09	CONTROL MONUMENT
2192	534982.468	6317943.104	1108.889	CONTROL MONUMENT
2251	531279.551	6321800.961	142.835	CONTROL MONUMENT
2252	531048.806	6321799.168	1141.617	CONTROL MONUMENT
2341	523996.447	6327270.616	996.502	CONTROL MONUMENT
2342	523659.801	6327346.004	998.057	CONTROL MONUMENT

NOTES:
 1. ELEVATIONS ARE GEODETIC AND DERIVED FROM DUAL FREQUENCY CARRIER PHASE GPS OBSERVATIONS PROCESSED USING PWGSC CONTROL MONUMENTS AND PPP
 2. CONTROL POINT DATUM: NAD83
 CONTROL POINT VERTICAL DATUM: CGVD 28
 CONTROL POINT PROJECTION: UTM ZONE 10
 3. OTHER CONTROL MONUMENTS NOT LISTED IN THE ABOVE CONTROL MONUMENTS AND POINTS TABLE SHALL NOT BE USED FOR THIS PROJECT

LEGEND

LINETYPE (EXISTING)	LINETYPE (PROPOSED)
	EDGE OF BST
	CENTERLINE
	BARRIERS
	WHITE LINE
	SHOULDER
	TOP OF BANK
	TOE OF FILL
	5m CONTOUR WITH ELEVATION
	FIBER OPTIC CABLE
	EDGE OF WATER
	DITCH
	TREELINE
	CULVERT
	CONTROL MONUMENT
	SINGLE POST SIGN
	CENTERLINE
	BARRIERS
	CULVERT

C:\Vancouver\Transportation\TRN\VHW\Project\TRN\VHW\130007-01 - Alaska Highway Km 205 - 235\CADD\2016 03 21 Issued for Tender\C001 KEY PLAN.dwg [C001] March 24, 2016 - 9:46:57 am (By: MATSUDA, STAN)

0	ISSUED FOR TENDER	16/03/24
Revision/	Description/Description	Date/Date
Client/client		

PUBLIC WORKS AND GOVERNMENT SERVICES CANADA


TETRA TECH EBA

Project title/Titre du projet

KM 205 - 229 PAVEMENT REPLACEMENT ALASKA HIGHWAY, BC

Approved by/Approuvé par
G. WILKINS

Designed by/Concept par
E. YANG

Drawn by/Dessiné par
A. DEEPWELL

PWGSC Project Manager/Administrateur de Projets TPSSC
A. TAHERI

PWGSC Architectural and Engineering Resources Manager/
Ressources Architectural et de Directeur d'Ingénierie, TPSSC

Client/client
PUBLIC WORKS GOVERNMENT SERVICES CANADA

Drawing title/Titre du dessin
PROJECT LOCATION PLAN, KEY PLAN, DRAWING INDEX, LEGEND, AND CONTROL MONUMENT LOCATIONS

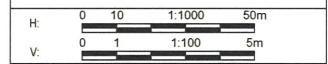
Project No./No. du projet R.0173173.803	Sheet/Fauille C001 OF	Revision no./ La Révision no. 0
--	-----------------------------	---------------------------------------



ISSUED FOR TENDER

- GENERAL NOTES:
 1. DIMENSIONS, COORDINATES, ELEVATIONS ARE IN METRES NOTED OTHERWISE
 2. TOPOGRAPHIC BASE PLAN SURVEY PROVIDED BY PWGSC (KM 205 - KM 210, SUMMER / FALL 2015, APEX SURVEY SOLUTIONS (KM 201 - KM 229, OCTOBER & NOVEMBER 2015)
 3. THE CONTRACTOR IS RESPONSIBLE FOR VERIFYING THE LOCATION OF ALL UTILITIES PRIOR TO CONSTRUCTION

PROFILE:
 TOP OF PROP. BST _____
 TOP OF EX. BST _____
 SUPERELEVATION:
 LEFT HAND SIDE _____
 RIGHT HAND SIDE _____



Revision/Redaction	Description/Description	Date/Date
0	ISSUED FOR TENDER	16/03/24

Client/client

PUBLIC WORKS AND GOVERNMENT SERVICES CANADA



Project title/Titre du projet

**KM 205 - 229
 PAVEMENT REPLACEMENT
 ALASKA HIGHWAY, BC**

Approved by/Approve par
 G. WILKINS

Designed by/Concept par
 E. YANG

Drawn by/Dessine par
 A. DEEPWELL


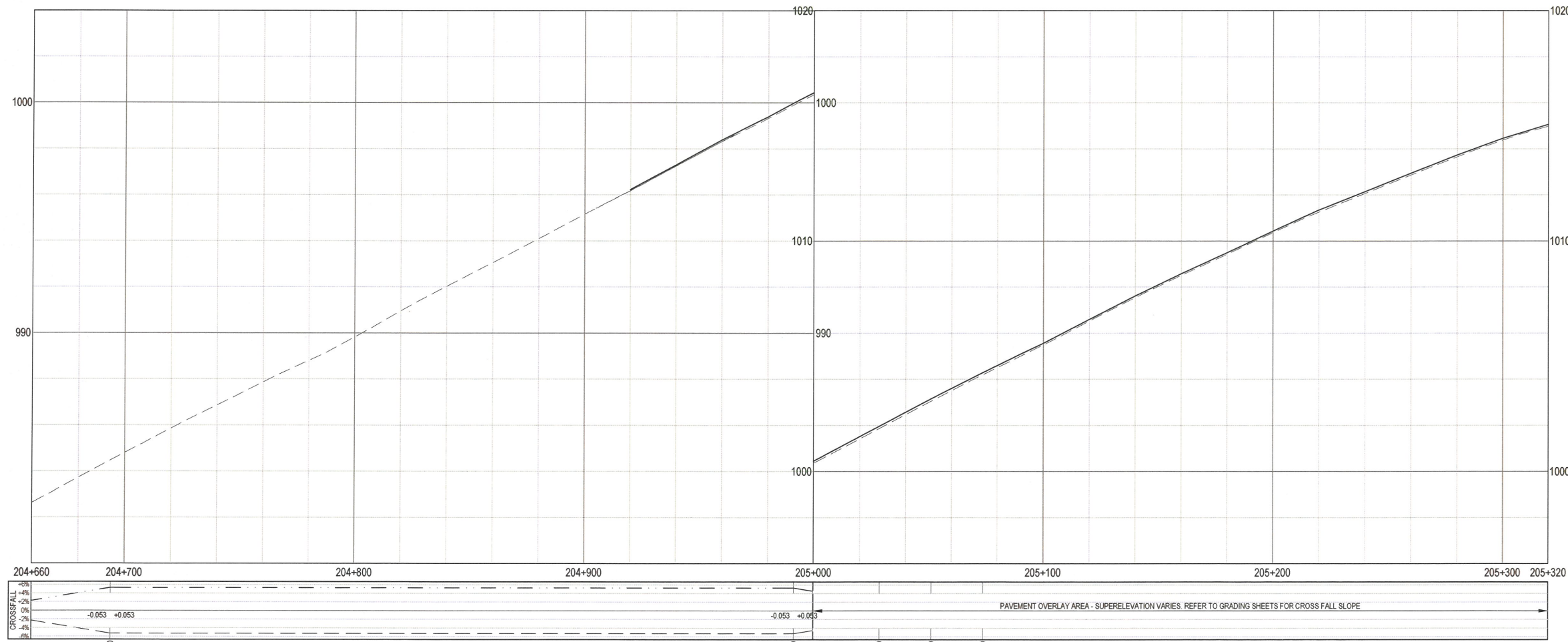
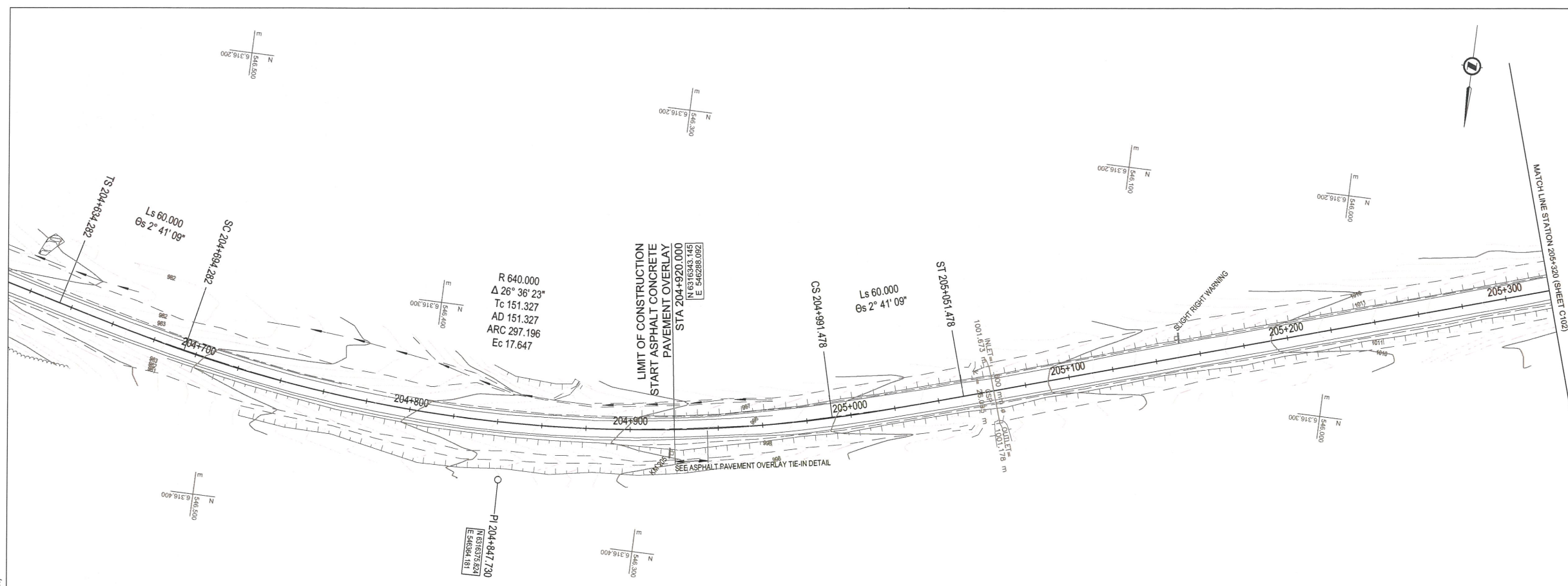
PWGSC Project Manager/Administrateur de Projets TPSGC
 A. TAHERI

PWGSC, Architectural and Engineering Resources Manager/
 Ressources Architectural et de Directeur d'ingénierie, TPSGC


Client/client
PUBLIC WORKS GOVERNMENT SERVICES CANADA

Drawing title/Titre du dessin
**PLAN
 STA. 204+660 TO STA. 205+320**

Project No./No. du projet R.0173173.803	Sheet/Feuille C101 OF C137	Revision no./ no. de révisión 0
---	---	--



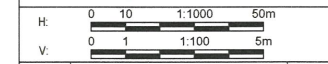
Q:\Inco\env\Transportation\TRN\W\W\Projects\TRN\W\W\03007-01 - Alaska Highway Km 205 - 285\CAD\2016\03_24 Issued for Tender\C101_110 PLAN PROFILES.dwg [C101] March 18, 2016 - 10:29:21 am (BY: DEEPWELL, ANDREW)



ISSUED FOR TENDER

- GENERAL NOTES:
 1. DIMENSIONS, COORDINATES, ELEVATIONS ARE IN METRES NOTED OTHERWISE
 2. TOPOGRAPHIC BASE PLAN SURVEY PROVIDED BY PWGSC (KM 205 - KM 210, SUMMER / FALL, 2015, APEX SURVEY SOLUTIONS (KM 201 - KM 229, OCTOBER & NOVEMBER 2015)
 3. THE CONTRACTOR IS RESPONSIBLE FOR VERIFYING THE LOCATION OF ALL UTILITIES PRIOR TO CONSTRUCTION

PROFILE:
 TOP OF PROP. BST _____
 TOP OF EX. BST _____
 SUPERELEVATION:
 LEFT HAND SIDE _____
 RIGHT HAND SIDE _____



Revision/Revisión	Description/Description	Date/Date
0	ISSUED FOR TENDER	16/03/24

Client/Client: **PUBLIC WORKS AND GOVERNMENT SERVICES CANADA**



Project title/Titre du projet: **KM 205 - 229 PAVEMENT REPLACEMENT ALASKA HIGHWAY, BC**

Approved by/Approve par: **G. WILKINS**

Designed by/Concept par: **E. YANG**

Drawn by/Dessiné par: **A. DEEPWELL**

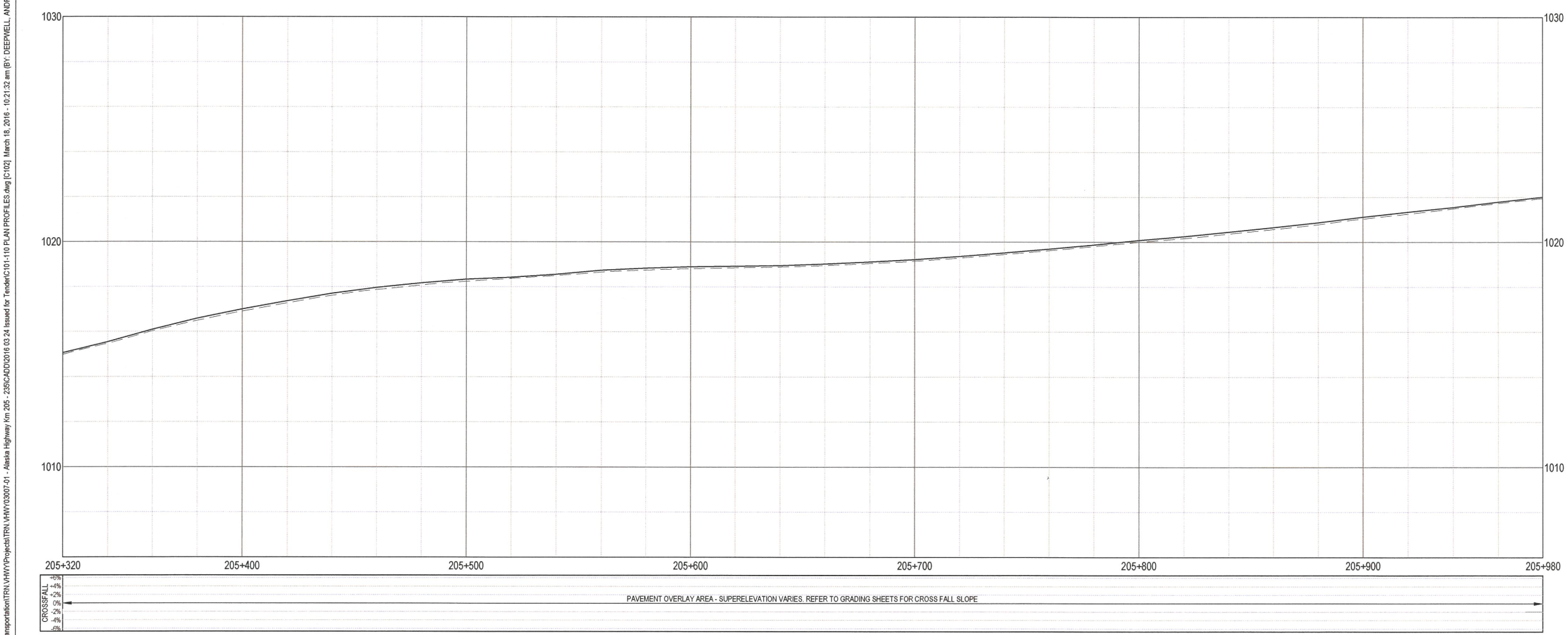
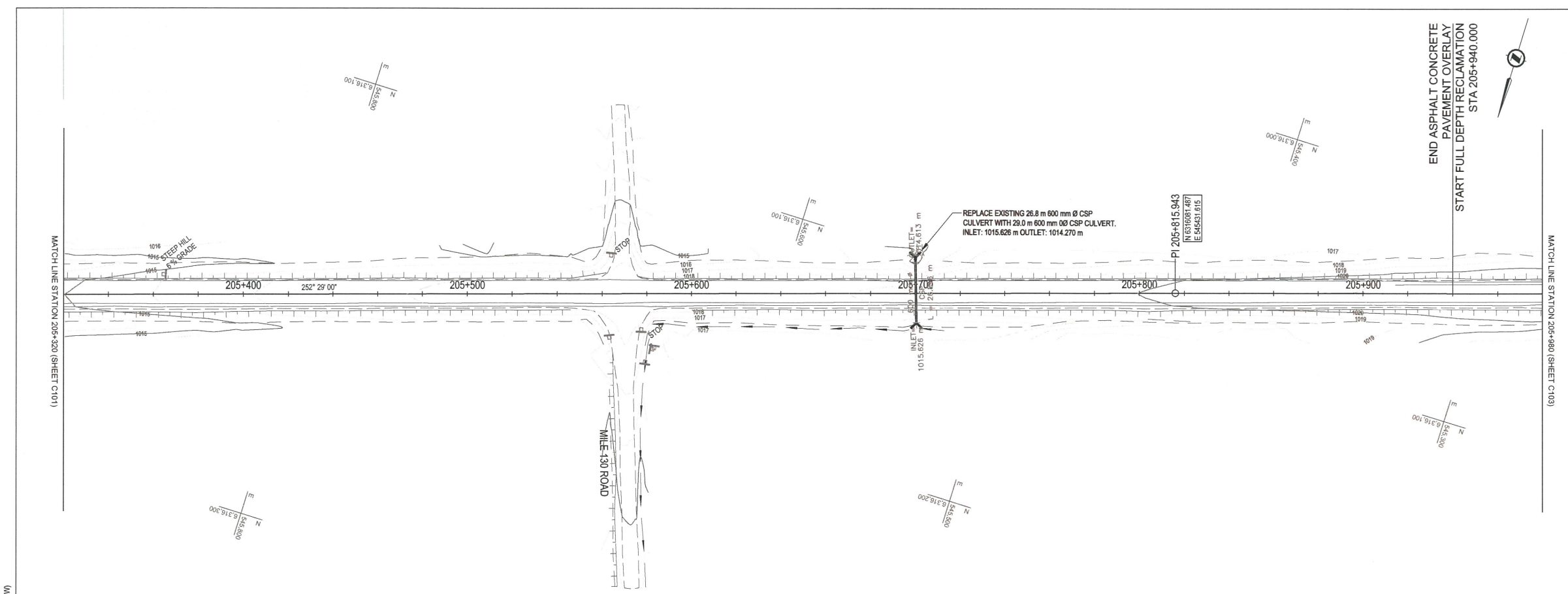
PWGSC Project Manager/Administrateur de Projets TPSSC: **A. TAHERI**

PWGSC Architectural and Engineering Resources Manager/Ressources Architectural et de Directeur d'ingénierie, TPSSC

Client/Client: **PUBLIC WORKS GOVERNMENT SERVICES CANADA**

Drawing title/Titre du dessin: **PLAN STA. 204+320 TO STA. 205+980**

Project No./No. du projet: R.0173173.803	Sheet/Feuille: C102	Revision no./La Révision no.: 0
		OF C137



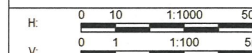
O:\Vancouver\Transportation\TRN\VMW\Projects\TRN\VMW\0307-01 - Alaska Highway Km 205 - 229\CADD\016.03.24 Issued for Tender\C101-110 PLAN PROFILES.dwg [C102] March 16, 2016 - 10:21:32 am (BY: DEEPWELL, ANDREW)



ISSUED FOR TENDER

- GENERAL NOTES:
- DIMENSIONS, COORDINATES, ELEVATIONS ARE IN METRES NOTED OTHERWISE
 - TOPOGRAPHIC BASE PLAN SURVEY PROVIDED BY PWGSC (KM 205 - KM 210, SUMMER / FALL 2015, APEX SURVEY SOLUTIONS (KM 201 - KM 229, OCTOBER & NOVEMBER 2015))
 - THE CONTRACTOR IS RESPONSIBLE FOR VERIFYING THE LOCATION OF ALL UTILITIES PRIOR TO CONSTRUCTION

PROFILE:
TOP OF PROP. BST _____
TOP OF EX. BST _____
SUPERELEVATION:
LEFT HAND SIDE _____
RIGHT HAND SIDE _____



Revision/Revisión	Description/Description	Date/Date
0	ISSUED FOR TENDER	18/03/24

Client/client
PUBLIC WORKS AND GOVERNMENT SERVICES CANADA



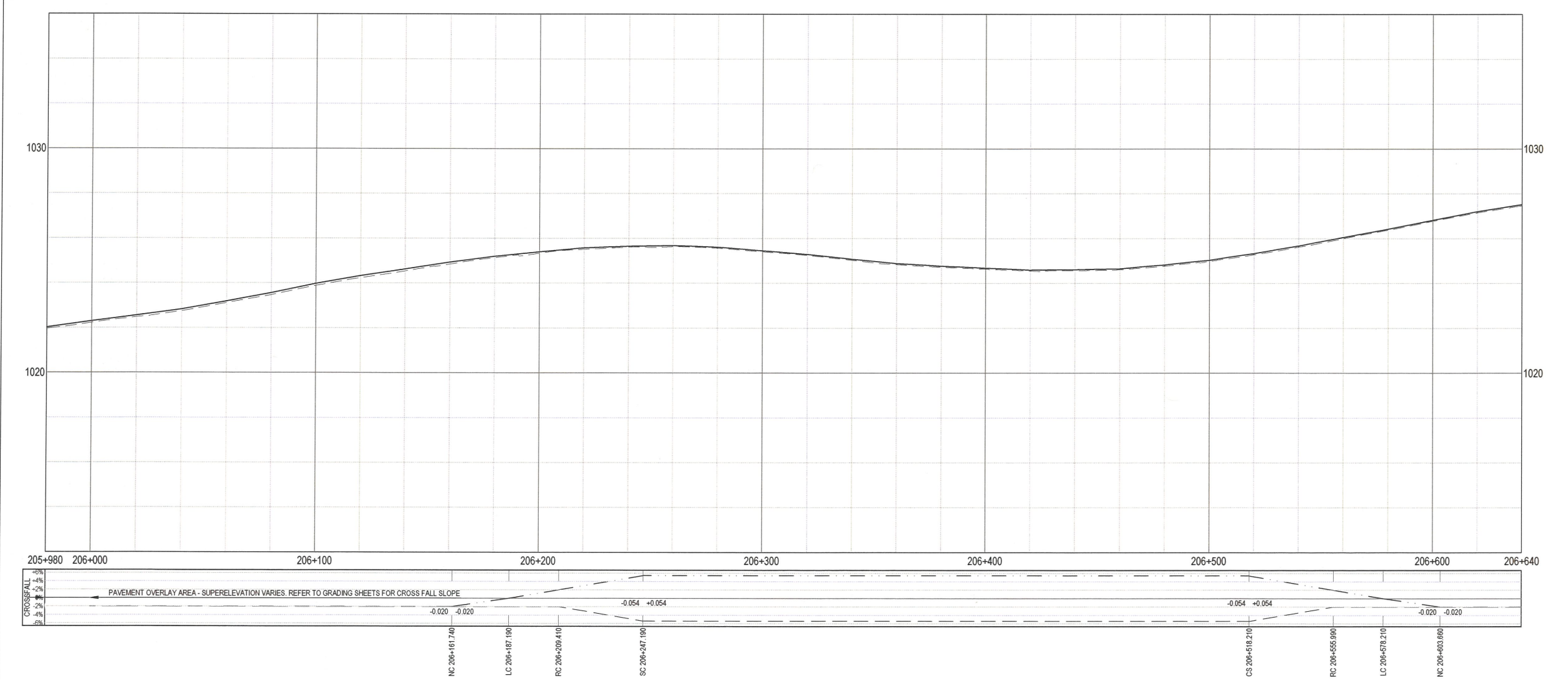
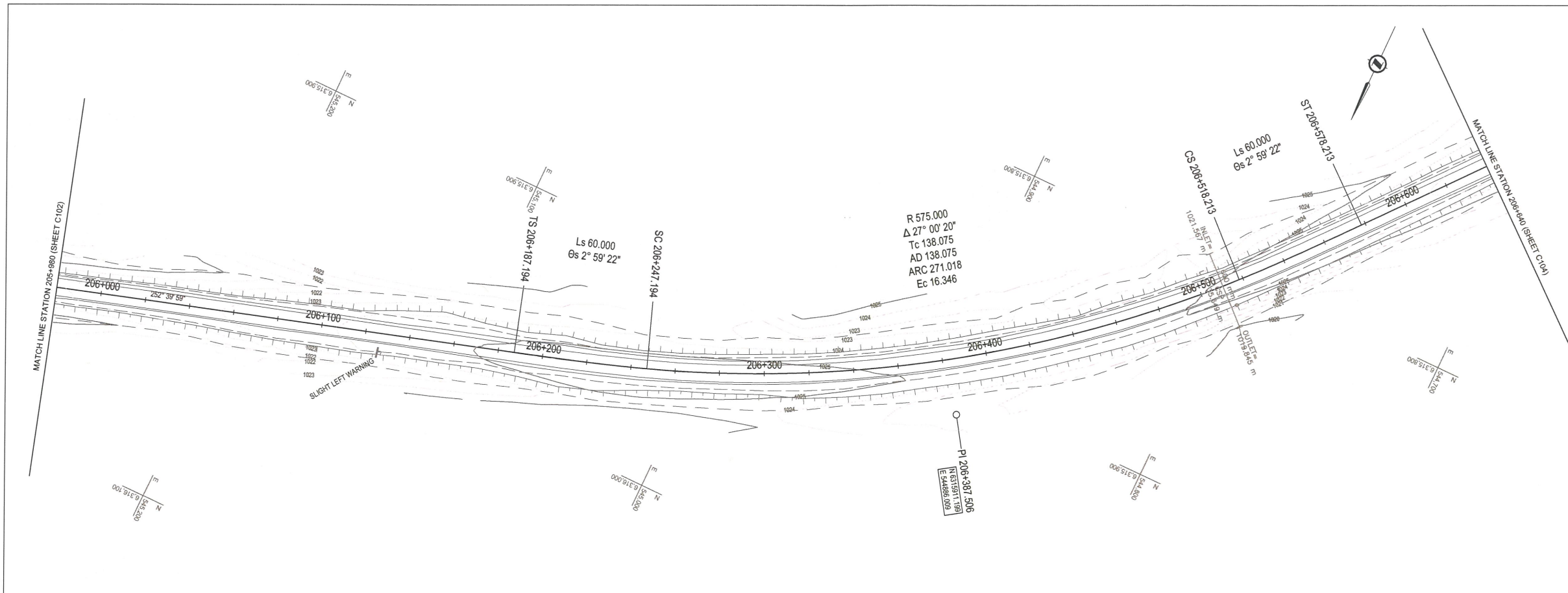
Project title/Titre du projet
KM 205 - 229 PAVEMENT REPLACEMENT ALASKA HIGHWAY, BC

Approved by/Approuvé par
G. WILKINS
Designed by/Concepté par
E. YANG
Drawn by/Dessiné par
A. DEEPPWELL
PWGSC Project Manager/Administrateur de Projets TPSC
A. TAHERI
PWGSC, Architectural and Engineering Resources Manager/
Ressources Architectural et de Directeur d'ingénierie, TPSC

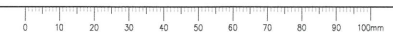
Client/client
PUBLIC WORKS GOVERNMENT SERVICES CANADA

Drawing title/Titre du dessin
**PLAN
STA. 205+980 TO STA. 206+640**

Project No./No. du projet R.0173173.803	Sheet/Fauille C103 OF C137	Revision no./ no. de Révision 0
---	---	--



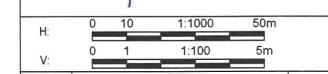
Q:\Vancouver\Transportation\TRN\W\W\03007-01 - Alaska Highway Km 205 - 235\CADD\2016 03 24 Issued for Tender\C101:110 PLAN PROFILES.dwg [C103] March 18, 2016 - 10:27:54 am (BY: DEEPPWELL, ANDREW)



ISSUED FOR TENDER

- GENERAL NOTES:
 1. DIMENSIONS, COORDINATES, ELEVATIONS ARE IN METRES NOTED OTHERWISE
 2. TOPOGRAPHIC BASE PLAN SURVEY PROVIDED BY PWGSC (KM 205 - KM 210, SUMMER / FALL 2015, APEX SURVEY SOLUTIONS (KM 201 - KM 229, OCTOBER & NOVEMBER 2015)
 3. THE CONTRACTOR IS RESPONSIBLE FOR VERIFYING THE LOCATION OF ALL UTILITIES PRIOR TO CONSTRUCTION

PROFILE:
 TOP OF PROP. BST _____
 TOP OF EX. BST _____
 SUPERELEVATION:
 LEFT HAND SIDE _____
 RIGHT HAND SIDE _____



Revision/Description	Date/Date
0 ISSUED FOR TENDER	16/03/24

Client/client
PUBLIC WORKS AND GOVERNMENT SERVICES CANADA



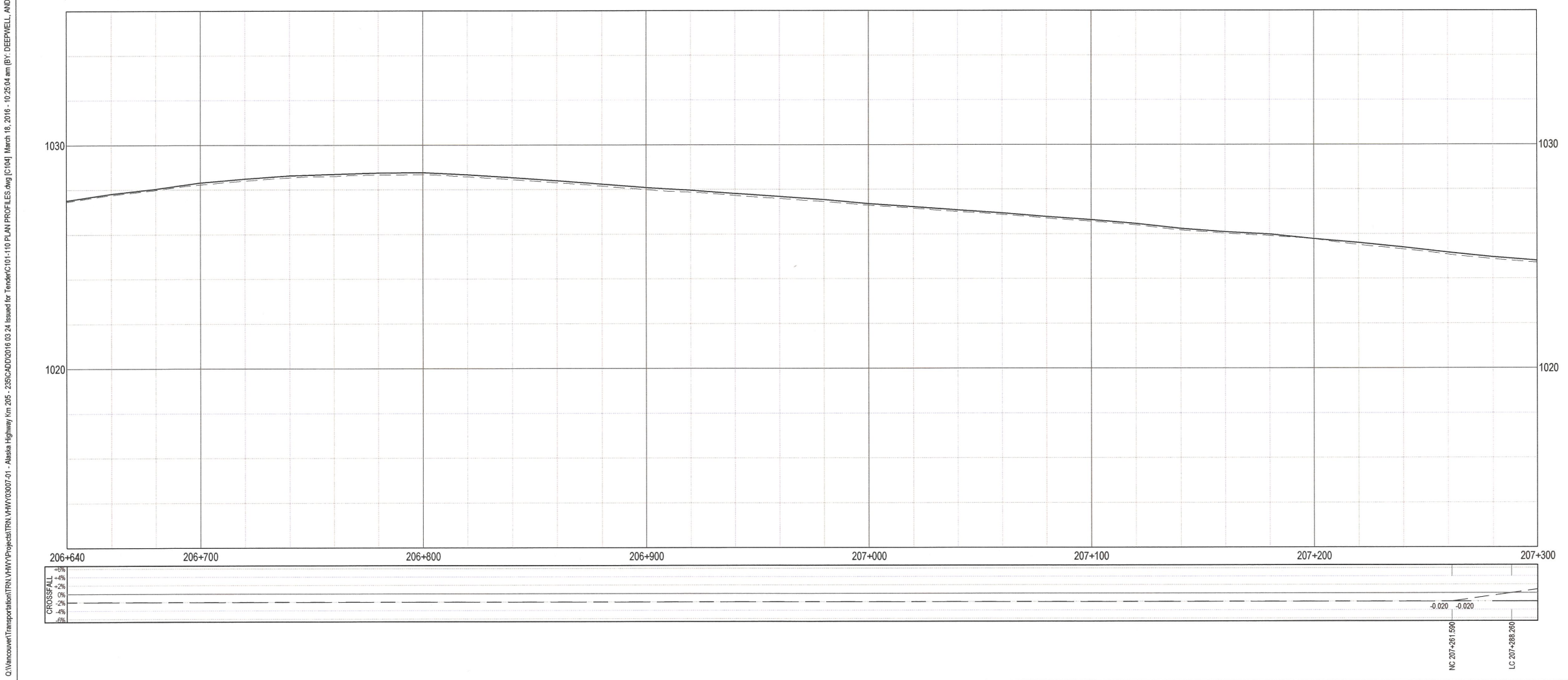
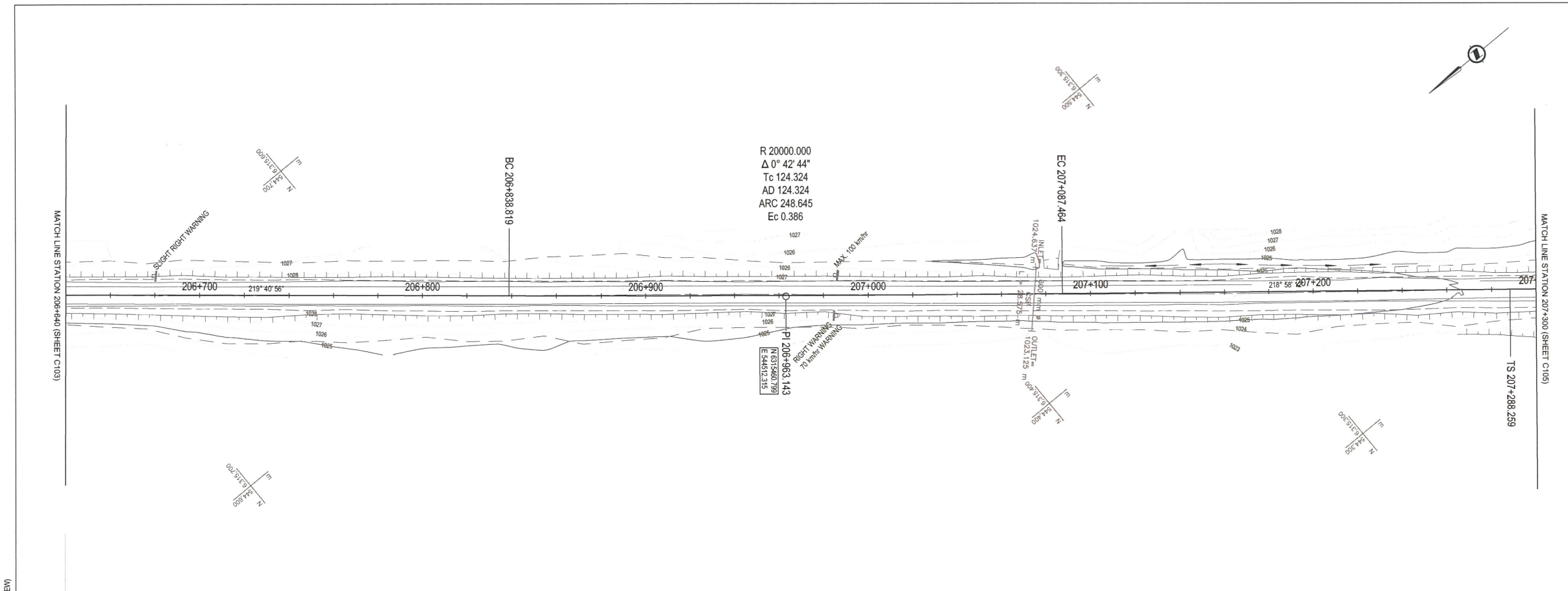
Project title/Titre du projet
**KM 205 - 229
 PAVEMENT REPLACEMENT
 ALASKA HIGHWAY, BC**

Approved by/Approve par
G. WILKINS
 Designed by/Concept par
E. YANG
 Drawn by/Dessiné par
A. DEEPWELL
 PWGSC Project Manager/Administrateur de Projets TPSGC
A. TAHERI
 PWGSC Architectural and Engineering Resources Manager/
 Ressources Architectural et de Directeur d'Ingénierie, TPSGC

Client/client
PUBLIC WORKS GOVERNMENT SERVICES CANADA

Drawing title/Titre du dessin
**PLAN
 STA. 206+640 TO STA. 207+300**

Project No./No. du projet R.0173173.803	Sheet/Feuille C104 OF C137	Revision no./ Révision no. 0
---	---	---



Q:\Vancouver\Transportation\TRN\WVW\Projects\TRN\WVW\030057-01 - Alaska Highway Km 205 - 229\CAD\2016 03 24 Issued for Tender\C104-110 PLAN PROFILES.dwg [C104] March 18, 2016 - 10:25:04 am (B.V. DEEPWELL, ANDREW)

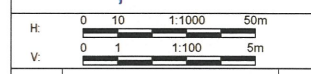


ISSUED FOR TENDER

- GENERAL NOTES:
 1. DIMENSIONS, COORDINATES, ELEVATIONS ARE IN METRES NOTED OTHERWISE
 2. TOPOGRAPHIC BASE PLAN SURVEY PROVIDED BY PWGSC (KM 205 - KM 210, SUMMER / FALL 2015, APEX SURVEY SOLUTIONS (KM 201 - KM 229, OCTOBER & NOVEMBER 2015)
 3. THE CONTRACTOR IS RESPONSIBLE FOR VERIFYING THE LOCATION OF ALL UTILITIES PRIOR TO CONSTRUCTION

PROFILE:
 TOP OF PROP. BST _____
 TOP OF EX. BST _____
 SUPERELEVATION:
 LEFT HAND SIDE _____
 RIGHT HAND SIDE _____

[Signature]
 25 March 2016
 ENGINEER



Revision/Revisions	Description/Description	Date/Date
0	ISSUED FOR TENDER	16/03/24

Client/client
PUBLIC WORKS AND GOVERNMENT SERVICES CANADA



Project title/Titre du projet
KM 205 - 229 PAVEMENT REPLACEMENT ALASKA HIGHWAY, BC

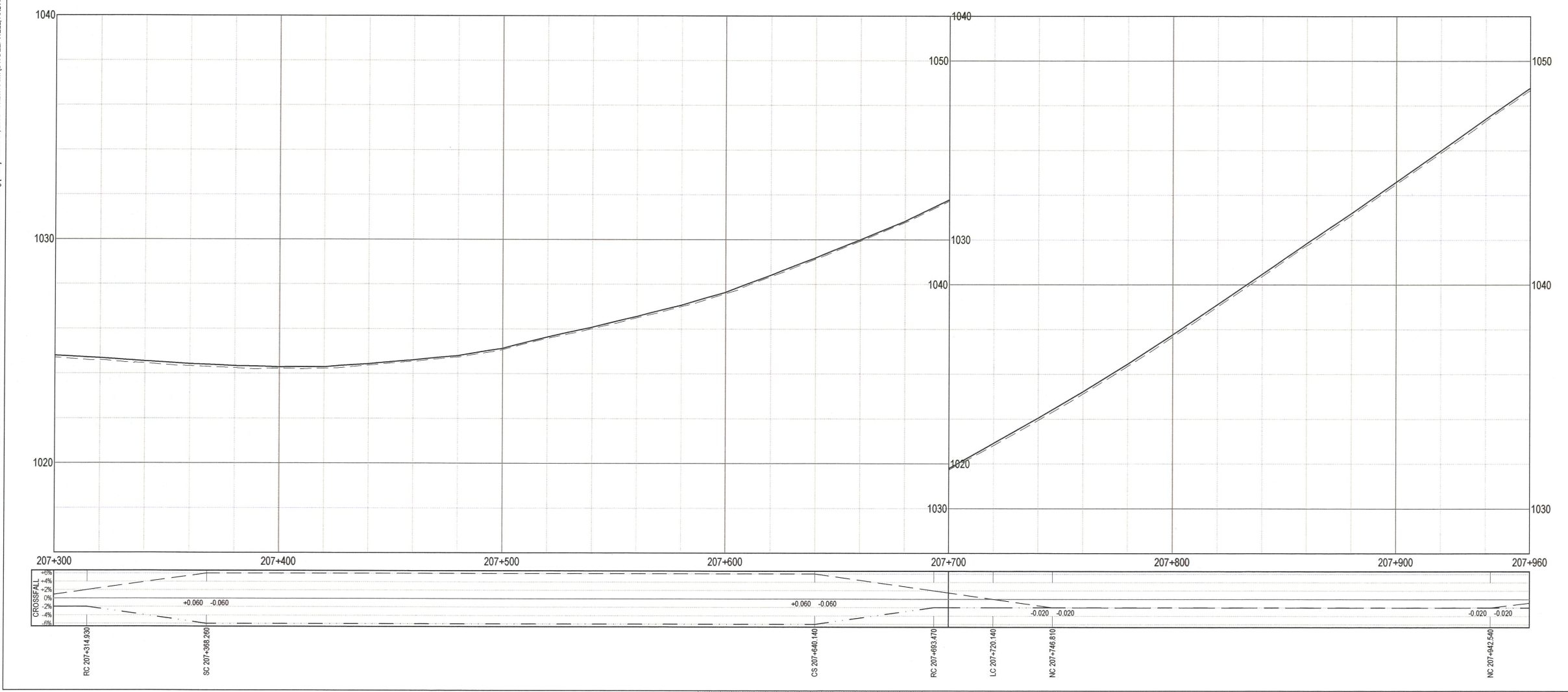
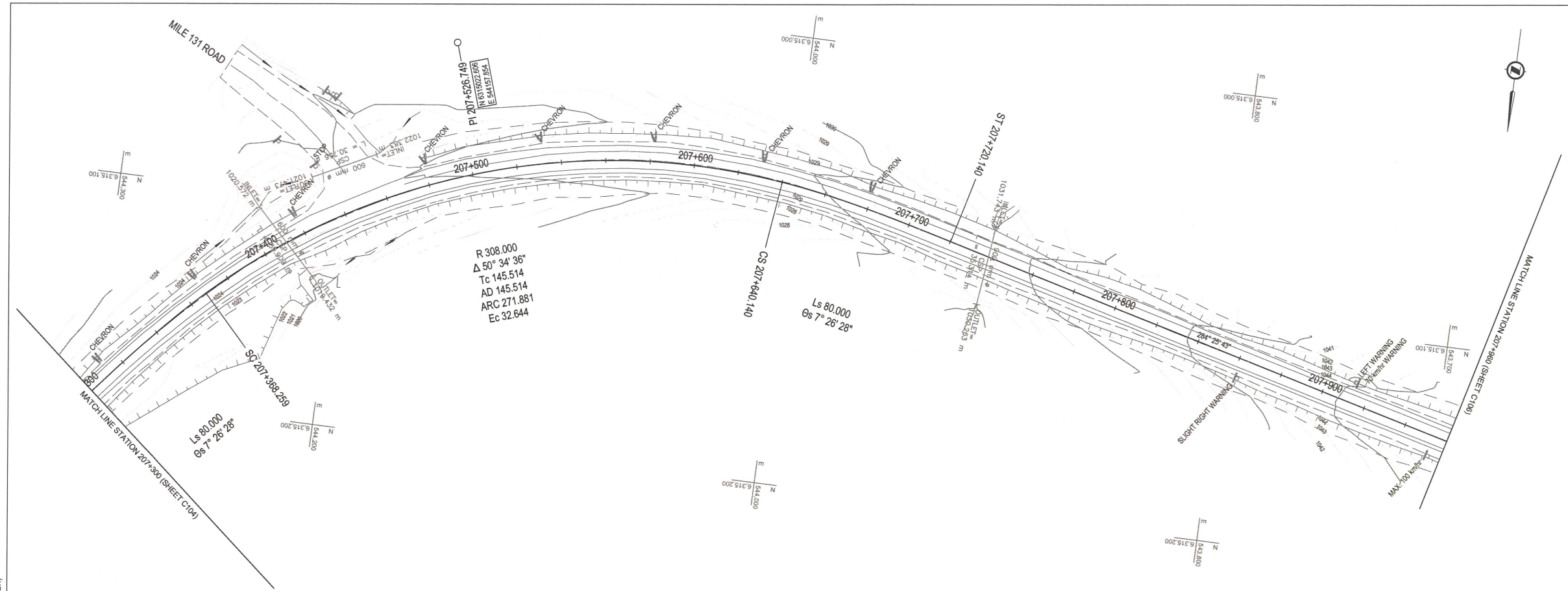
Approved by/Approve par
 G.WILKINS
 Designed by/Concept par
 E.YANG
 Drawn by/Dessine par
 A.DEEPWELL

PWGSC Project Manager/Administrateur de Projets TP5GC
 A.TAHERI
 PWGSC, Architectural and Engineering Resources Manager/Ressources Architectural et de Directeur d'ingénierie, TP5GC

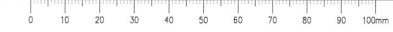
Client/client
 PUBLIC WORKS GOVERNMENT SERVICES CANADA

Drawing title/Titre du dessin
PLAN STA. 207+300 TO STA. 207+960

Project No./No. du projet R.0173173.803	Sheet/feuille C105 OF C137	Revision no./Révision no. 0
---	---	---------------------------------------



C:\Inspec\Transportation\TRN\WY\Project\TRN\WY\03007-01 - Alaska Highway Km 205 - 229\ADD\2016 03 24 Issued for Tender\C101-110 PLAN PROFILES.dwg [C105] March 18, 2016 - 10:28:13 am (BY: DEEPWELL, ANDREW)

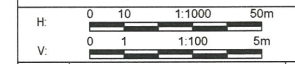


ISSUED FOR TENDER

- GENERAL NOTES:
 1. DIMENSIONS, COORDINATES, ELEVATIONS ARE IN METRES NOTED OTHERWISE
 2. TOPOGRAPHIC BASE PLAN SURVEY PROVIDED BY PWSSC (KM 205 - KM 210, SUMMER / FALL 2015, APEX SURVEY SOLUTIONS (KM 201 - KM 229, OCTOBER & NOVEMBER 2015)
 3. THE CONTRACTOR IS RESPONSIBLE FOR VERIFYING THE LOCATION OF ALL UTILITIES PRIOR TO CONSTRUCTION

PROFILE:
 TOP OF PROP. BST _____
 TOP OF EX. BST _____
 SUPERELEVATION:
 LEFT HAND SIDE _____
 RIGHT HAND SIDE _____

[Signature]
 G. L. WILKINS
 ENGINEER



Revision/	Description/Description	Date/Date
0	ISSUED FOR TENDER	16/03/24

Client/client
PUBLIC WORKS AND GOVERNMENT SERVICES CANADA



Project title/Titre du projet

**KM 205 - 229
 PAVEMENT REPLACEMENT
 ALASKA HIGHWAY, BC**

Approved by/Approve par
 G. WILKINS

Designed by/Concept par
 E. YANG

Drawn by/Designe par
 A. DEEPWELL

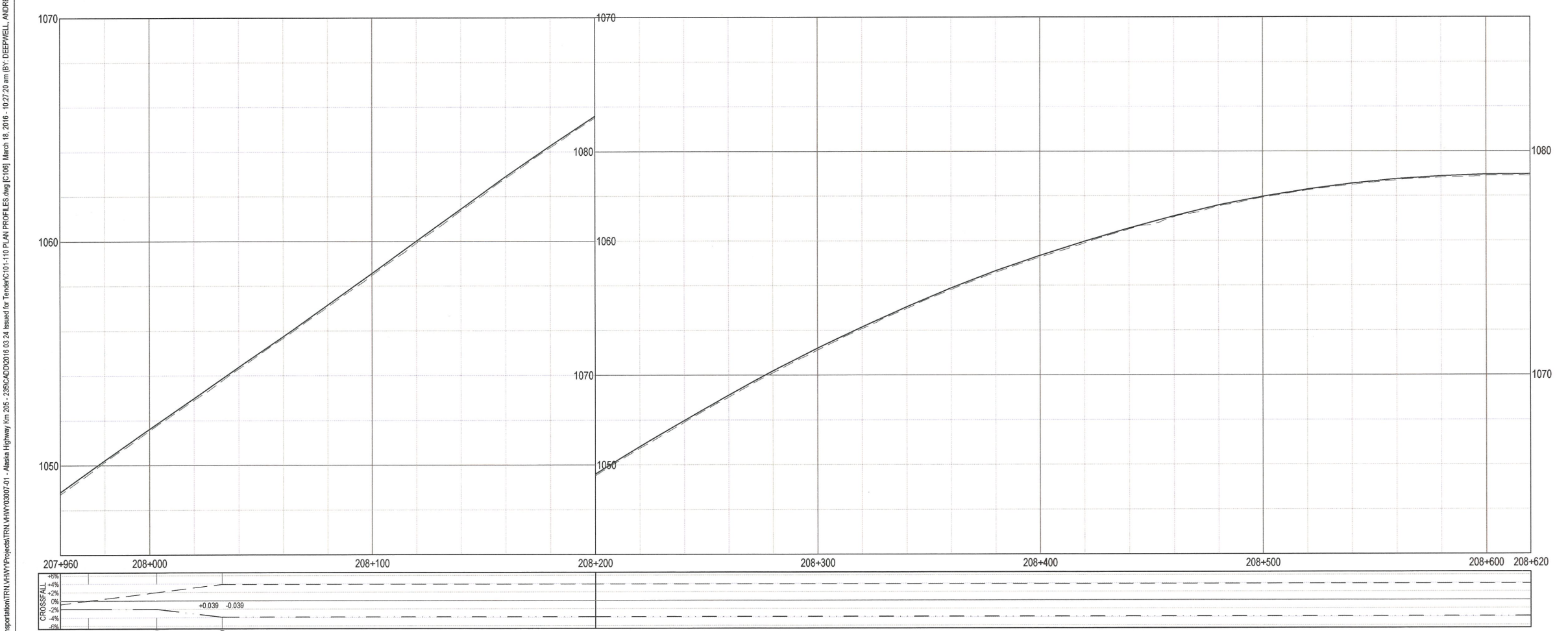
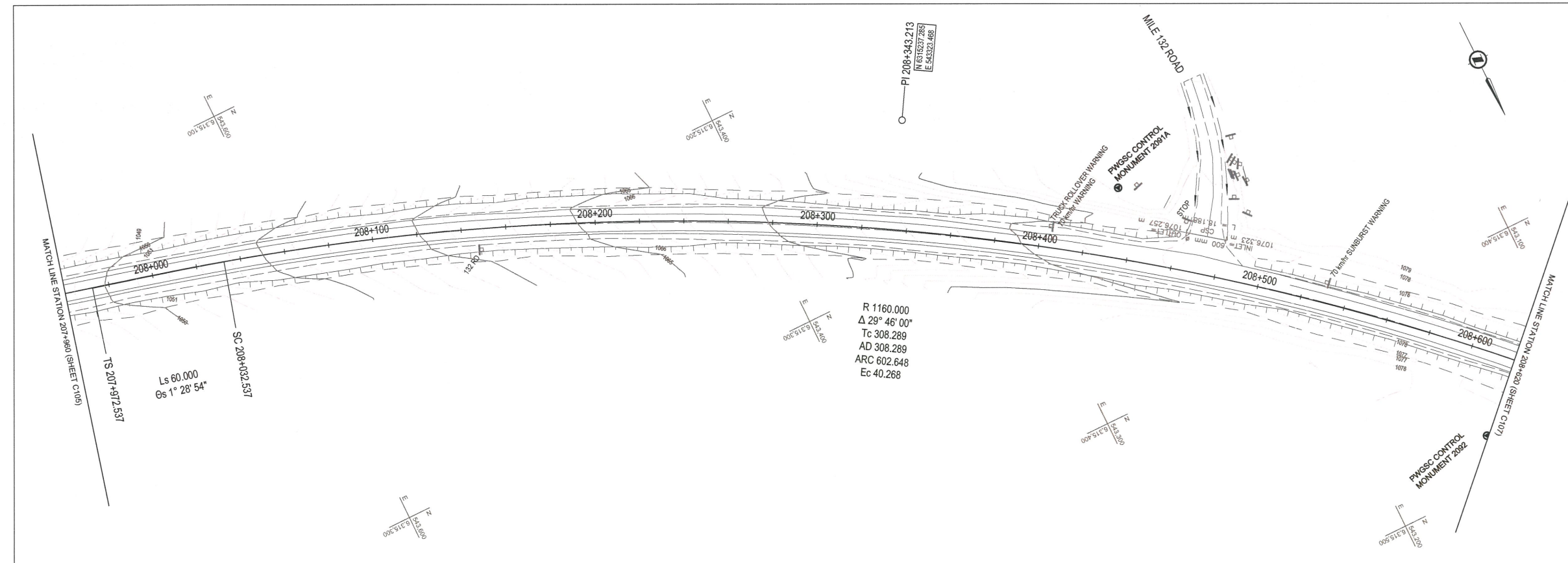
PWSSC Project Manager/Administrateur de Projets TPSSC
 A. TAHERI

PWSSC, Architectural and Engineering Resources Manager/
 Ressources Architectural et de Directeur d'Ingénierie, TPSSC

Client/client
 PUBLIC WORKS GOVERNMENT SERVICES CANADA

Drawing title/Titre du dessin
**PLAN
 STA. 207+960 TO STA. 208+620**

Project No./No. du projet R.0173173.803	Sheet/Feuille C106 OF C137	Revision no./La Révision no. 0
---	---	--



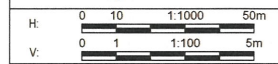
O:\Innovation\Transportation\TRN\VM\Projects\TRN\VM\103007-01 - Alaska Highway Km 205 - 229\CADD\2016 03 24 Issued for Tender\C106-110 PLAN PROFILES.dwg [C106] March 18, 2016 - 10:27:20 am (BY: DEEPWELL, ANDREW)



ISSUED FOR TENDER

- GENERAL NOTES:
 1. DIMENSIONS, COORDINATES, ELEVATIONS ARE IN METRES NOTED OTHERWISE
 2. TOPOGRAPHIC BASE PLAN SURVEY PROVIDED BY PWGSC (KM 205 - KM 210, SUMMER / FALL 2015, APEX SURVEY SOLUTIONS (KM 201 - KM 229, OCTOBER & NOVEMBER 2015)
 3. THE CONTRACTOR IS RESPONSIBLE FOR VERIFYING THE LOCATION OF ALL UTILITIES PRIOR TO CONSTRUCTION

PROFILE:
 TOP OF PROP. BST _____
 TOP OF EX. BST _____
 SUPERELEVATION:
 LEFT HAND SIDE _____
 RIGHT HAND SIDE _____



Revision/Revision	Description/Description	Date/Date
0	ISSUED FOR TENDER	16/03/24

Client/client
PUBLIC WORKS AND GOVERNMENT SERVICES CANADA



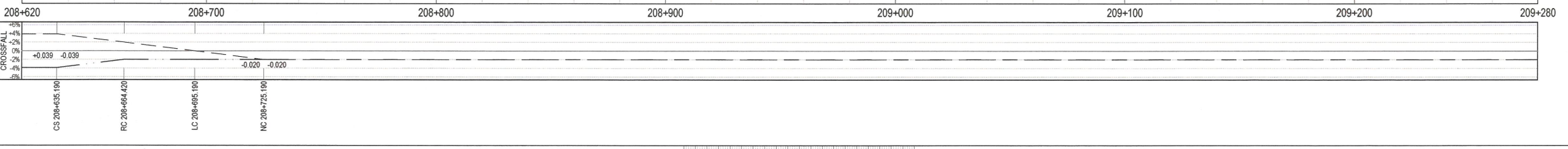
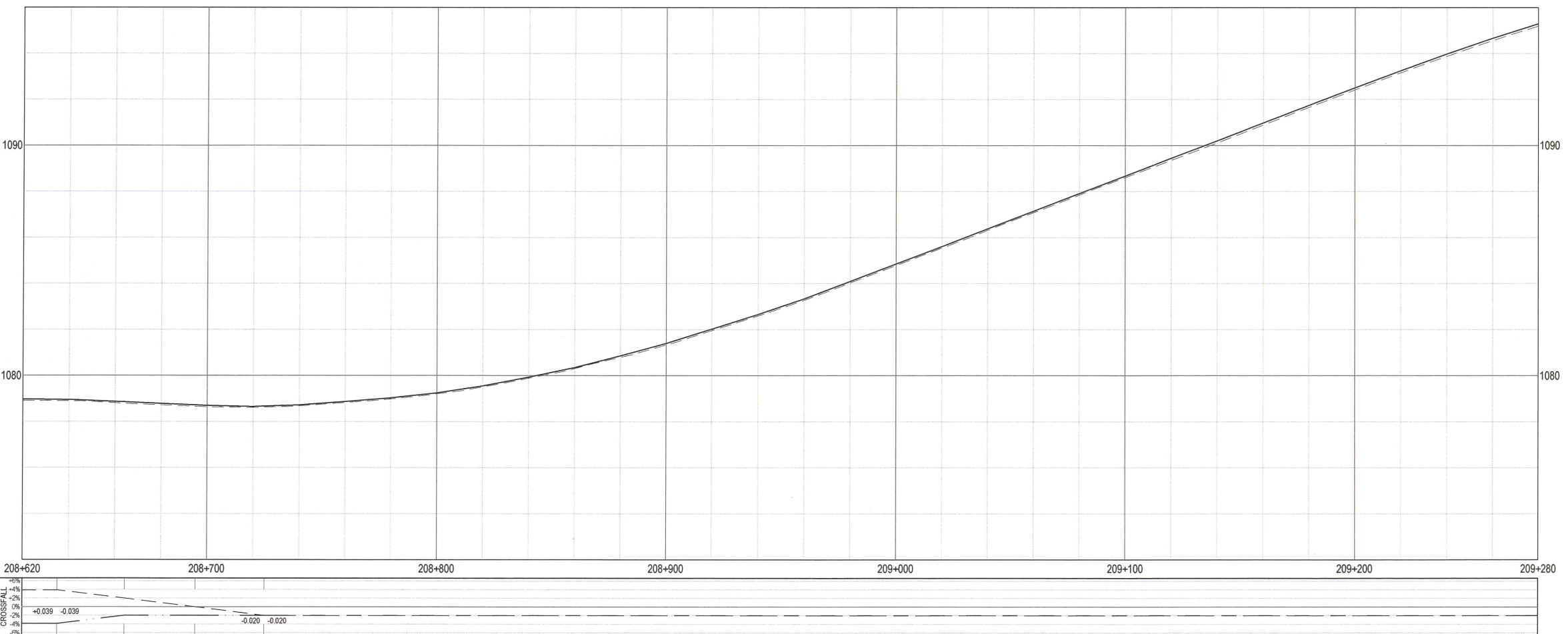
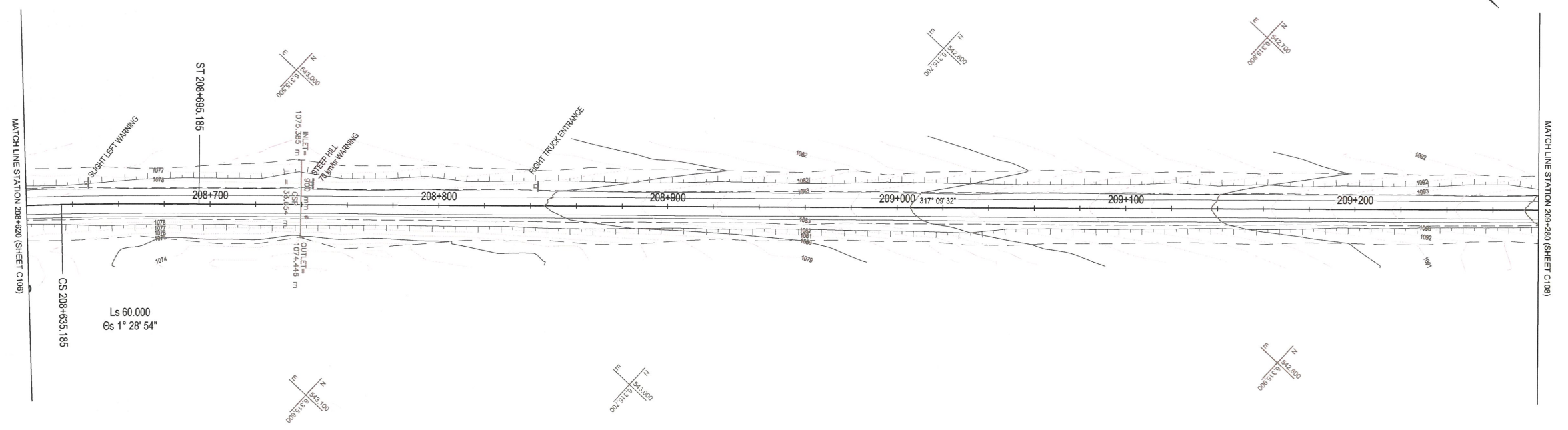
Project title/Titre du projet
**KM 205 - 229
 PAVEMENT REPLACEMENT
 ALASKA HIGHWAY, BC**

Approved by/Approve par
 G. WILKINS
 Designed by/Concept par
 E. YANG
 Drawn by/Dessine par
 A. DEEPWELL
 PWGSC Project Manager/Administrateur de Projets TPSGC
 A. TAHERI
 PWGSC, Architectural and Engineering Resources Manager/
 Ressources Architectural et de Directeur d'ingénierie, TPSGC


Client/client
PUBLIC WORKS GOVERNMENT SERVICES CANADA

Drawing title/Titre du dessin
**PLAN
 STA. 208+620 TO STA. 209+280**

Project No./No. du projet R.0173173.803	Sheet/Feuille C107 OF C137	Revision no./ no. de révisions 0
---	---	---



C:\Vancouver\Transportation\TRN\W\Projects\TRN\W\03007-01 - Alaska Highway Km 205 - 280\ADD\2016 03 24 Issued for Tender\C107-110 PLAN PROFILES.dwg [C:\07] March 18, 2016 - 10:28:46 am (BY: DEEPWELL, ANDREW)

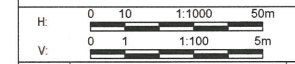


ISSUED FOR TENDER

- GENERAL NOTES:
 1. DIMENSIONS, COORDINATES, ELEVATIONS ARE IN METRES NOTED OTHERWISE
 2. TOPOGRAPHIC BASE PLAN SURVEY PROVIDED BY PWGSC (KM 205 - KM 210, SUMMER / FALL 2015, APEX SURVEY SOLUTIONS (KM 201 - KM 229, OCTOBER & NOVEMBER 2015)
 3. THE CONTRACTOR IS RESPONSIBLE FOR VERIFYING THE LOCATION OF ALL UTILITIES PRIOR TO CONSTRUCTION

PROFILE:
 TOP OF PROP. BST _____
 TOP OF EX. BST _____
 SUPERELEVATION:
 LEFT HAND SIDE _____
 RIGHT HAND SIDE _____

G. L. WILKINS
 16/03/24
 G. L. WILKINS
 ENGINEER



Revision/	Description/Description	Date/Date
0	ISSUED FOR TENDER	16/03/24

Client/client
PUBLIC WORKS AND GOVERNMENT SERVICES CANADA



Project title/Titre du projet

**KM 205 - 229
 PAVEMENT REPLACEMENT
 ALASKA HIGHWAY, BC**

Approved by/Approve par
 G. WILKINS

Designed by/Concept par
 E. YANG

Drawn by/Dessiné par
 A. DEEPPWELL

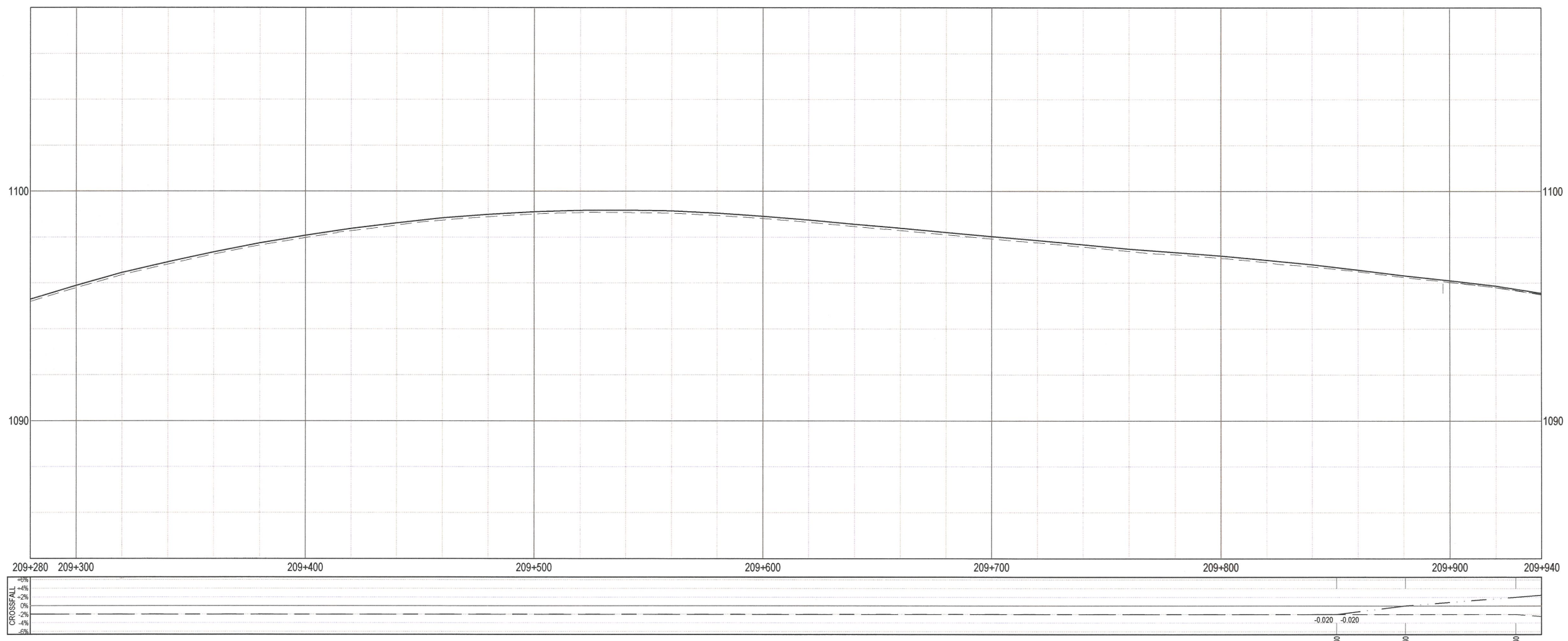
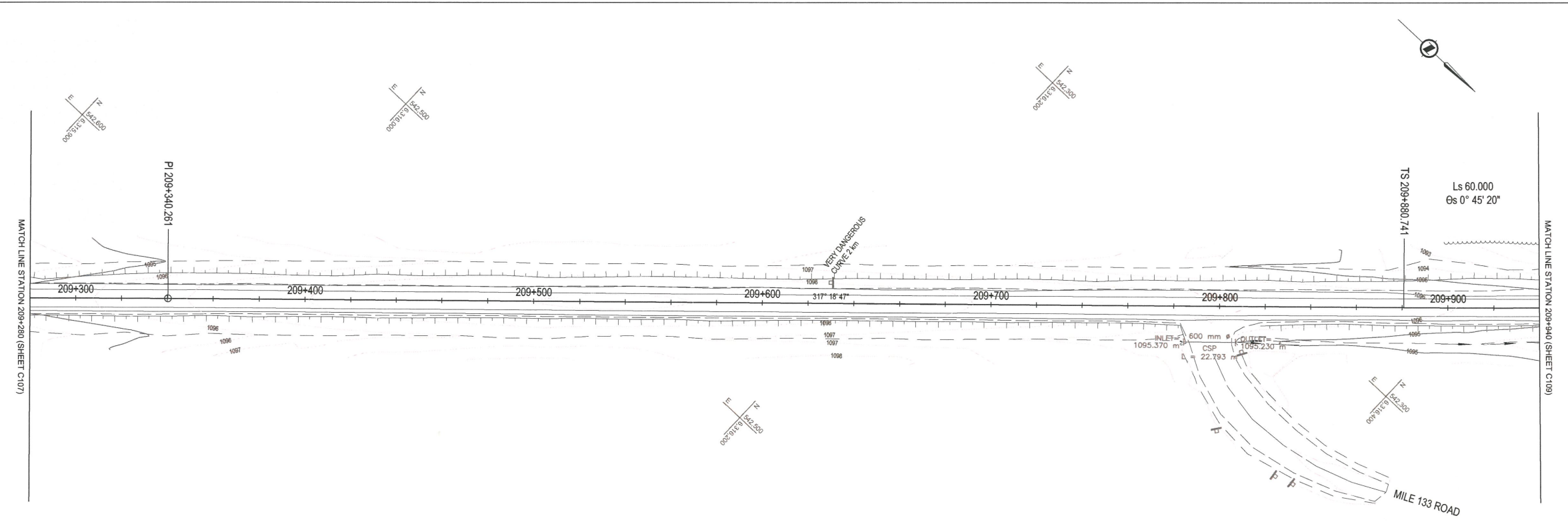
PWGSC Project Manager/Administrateur de Projets TPSGC
 A. TAHERI

PWGSC, Architectural and Engineering Resources Manager/
 Ressources Architectural et de Directeur d'Ingénierie, TPSGC

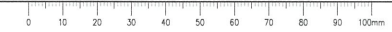
Client/client
 PUBLIC WORKS GOVERNMENT SERVICES CANADA

Drawing title/Titre du dessin
**PLAN
 STA. 209+280 TO STA. 209+940**

Project No./No. du projet R.0173173.803	Sheet/Fauille C108 OF C137	Revision no./La Révision no. 0
---	---	--





C:\Users\andrew\Documents\TRN\W\W\Projects\TRN\W\W\03007-01 - Alaska Highway Km 205 - 229\CAD\2016 03 24 Issued for Tender\C101-110 PLAN PROFILES.dwg [C108] March 18, 2016 - 10:30:05 am (BY: DEEPPWELL, ANDREW)



ISSUED FOR TENDER

- GENERAL NOTES:
 1. DIMENSIONS, COORDINATES, ELEVATIONS ARE IN METRES NOTED OTHERWISE
 2. TOPOGRAPHIC BASE PLAN SURVEY PROVIDED BY PWGSC (KM 205 - KM 210, SUMMER / FALL 2015, APEX SURVEY SOLUTIONS (KM 201 - KM 229, OCTOBER & NOVEMBER 2015)
 3. THE CONTRACTOR IS RESPONSIBLE FOR VERIFYING THE LOCATION OF ALL UTILITIES PRIOR TO CONSTRUCTION

PROFILE:
 TOP OF PROP. BST _____
 TOP OF EX. BST _____
 SUPERELEVATION:
 LEFT HAND SIDE _____
 RIGHT HAND SIDE _____



Revision/	Description/Description	Date/Date
0	ISSUED FOR TENDER	16/03/24

Client/client
PUBLIC WORKS AND GOVERNMENT SERVICES CANADA



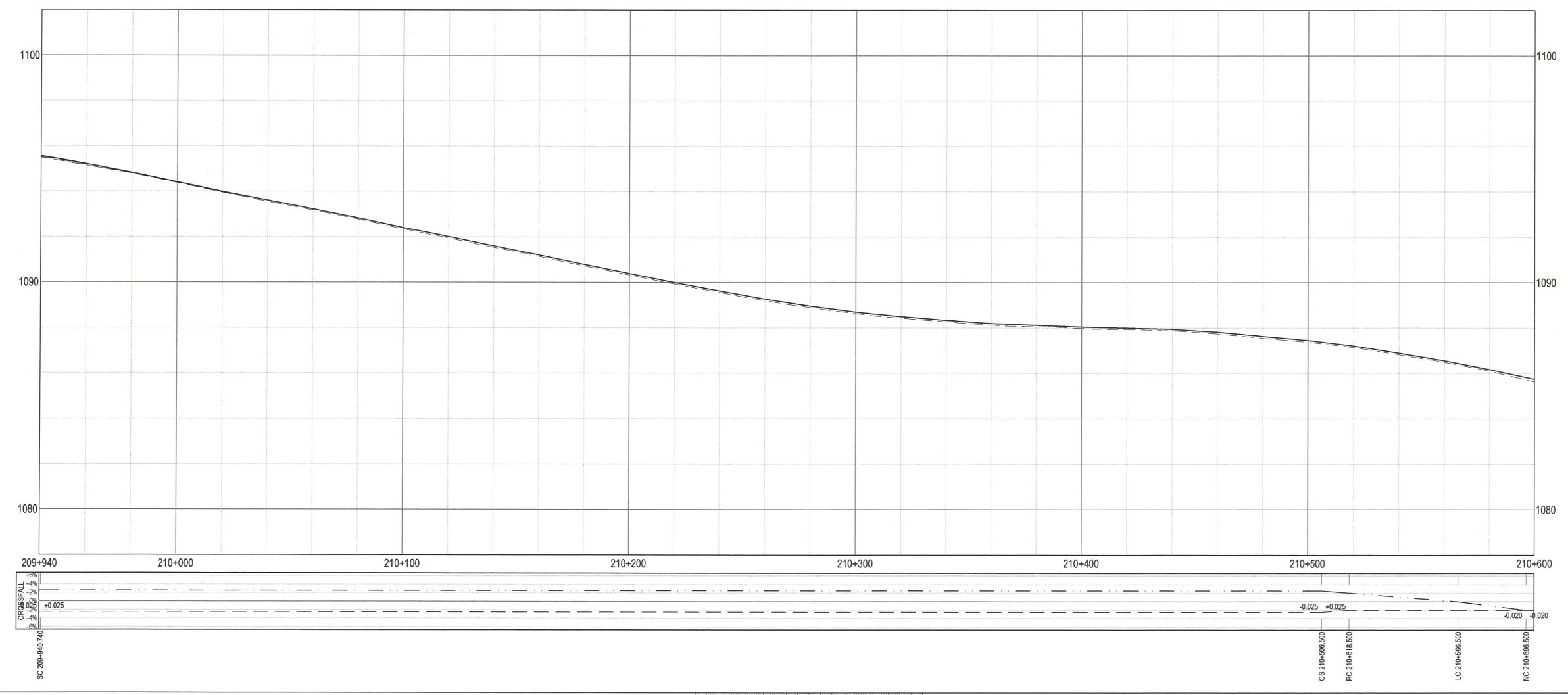
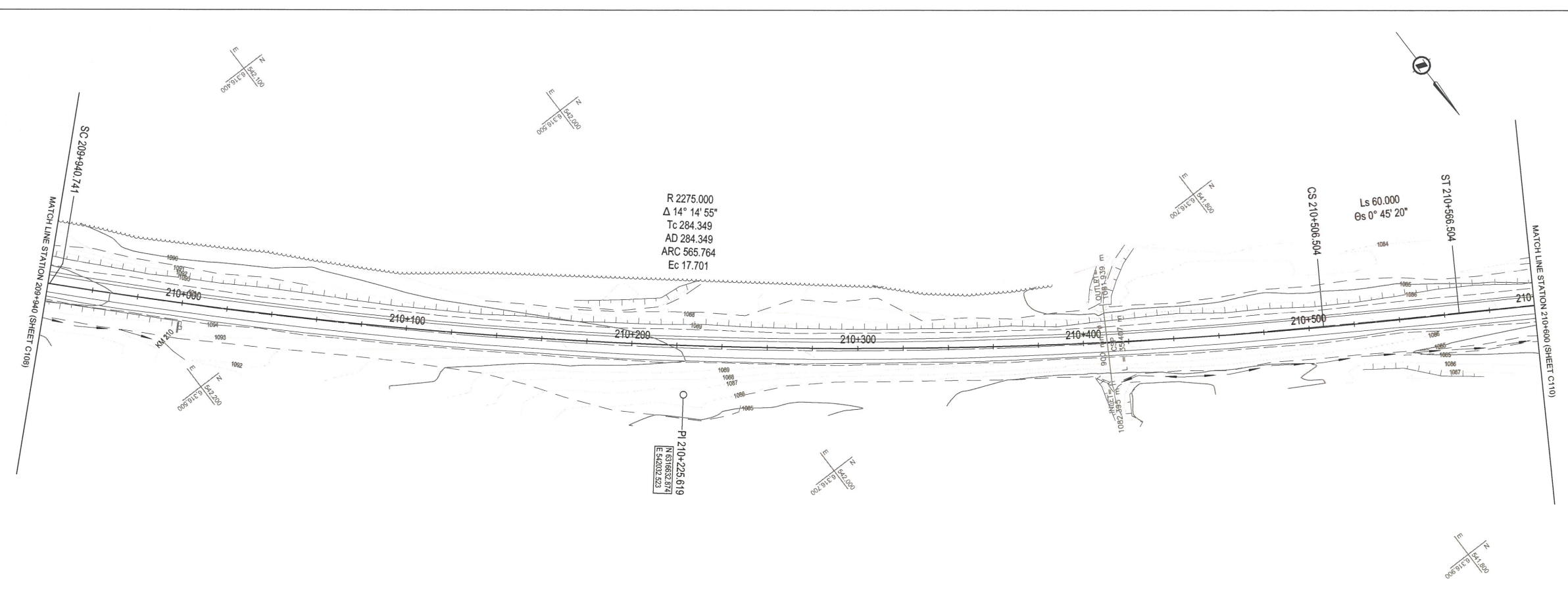
Project title/Titre du projet
**KM 205 - 229
 PAVEMENT REPLACEMENT
 ALASKA HIGHWAY, BC**

Approved by/Approve par
G. WILKINS
 Designed by/Concept par
E. YANG
 Drawn by/Dessine par
A. DEEPWELL
 PWGSC Project Manager/Administrateur de Projets TPSGC
A. TAHERI
 PWGSC, Architectural and Engineering Resources Manager/
 Ressources Architectural et de Directeur d'Ingénierie, TPSGC

Client/client
PUBLIC WORKS GOVERNMENT SERVICES CANADA

Drawing title/Titre du dessin
**PLAN
 STA. 209+940 TO STA. 210+600**

Project No./No. du projet R.0173173.803	Sheet/Feuille C109 OF C137	Revision no./ Le Révision no. 0
---	---	---



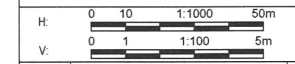
Q:\Vancouver\Transportation\TRN\WV\Projects\TRN\WV\03007-01 - Alaska Highway Km 205 - 235\ADD\2016 03 24 Issued for Tender\C109-110 PLAN PROFILES.dwg [C109] March 18, 2016 - 10:31:22 am (By: DEEPWELL, ANDREW)



ISSUED FOR TENDER

GENERAL NOTES:
 1. DIMENSIONS, COORDINATES, ELEVATIONS ARE IN METRES NOTED OTHERWISE
 2. TOPOGRAPHIC BASE PLAN SURVEY PROVIDED BY PWGSC (KM 205 - KM 210, SUMMER / FALL 2015, APEX SURVEY SOLUTIONS (KM 201 - KM 229, OCTOBER & NOVEMBER 2015)
 3. THE CONTRACTOR IS RESPONSIBLE FOR VERIFYING THE LOCATION OF ALL UTILITIES PRIOR TO CONSTRUCTION

PROFILE:
 TOP OF PROP. BST _____
 TOP OF EX. BST _____
 SUPERELEVATION:
 LEFT HAND SIDE _____
 RIGHT HAND SIDE _____



Revision/	ISSUED FOR TENDER	16/03/24
Description/	Description/	Date/Date
Client/client		

PUBLIC WORKS AND GOVERNMENT SERVICES CANADA



Project title/Titre du projet

KM 205 - 229 PAVEMENT REPLACEMENT ALASKA HIGHWAY, BC

Approved by/Approve par
G. WILKINS

Designed by/Concept par
E. YANG

Drawn by/Dessiné par
A. DEEPWELL

PWGSC Project Manager/Administrateur de Projets TPSSC
A. TAHERI

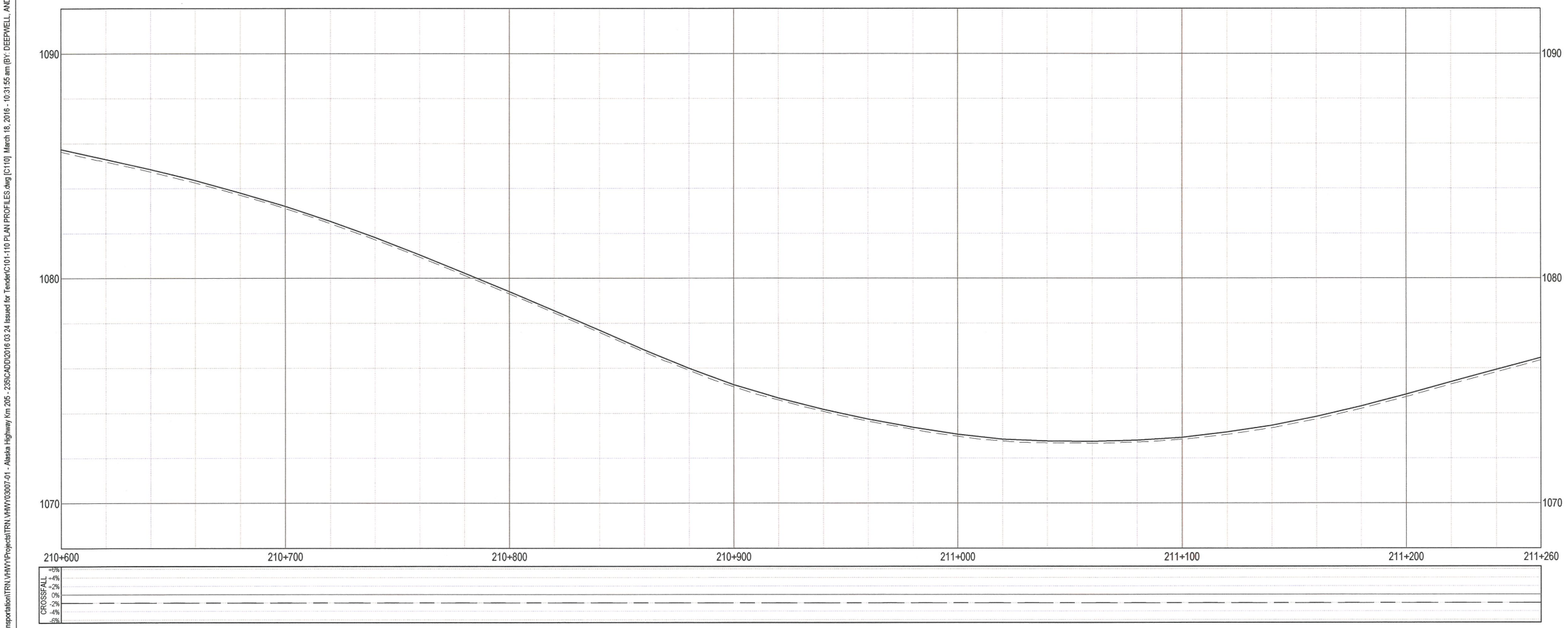
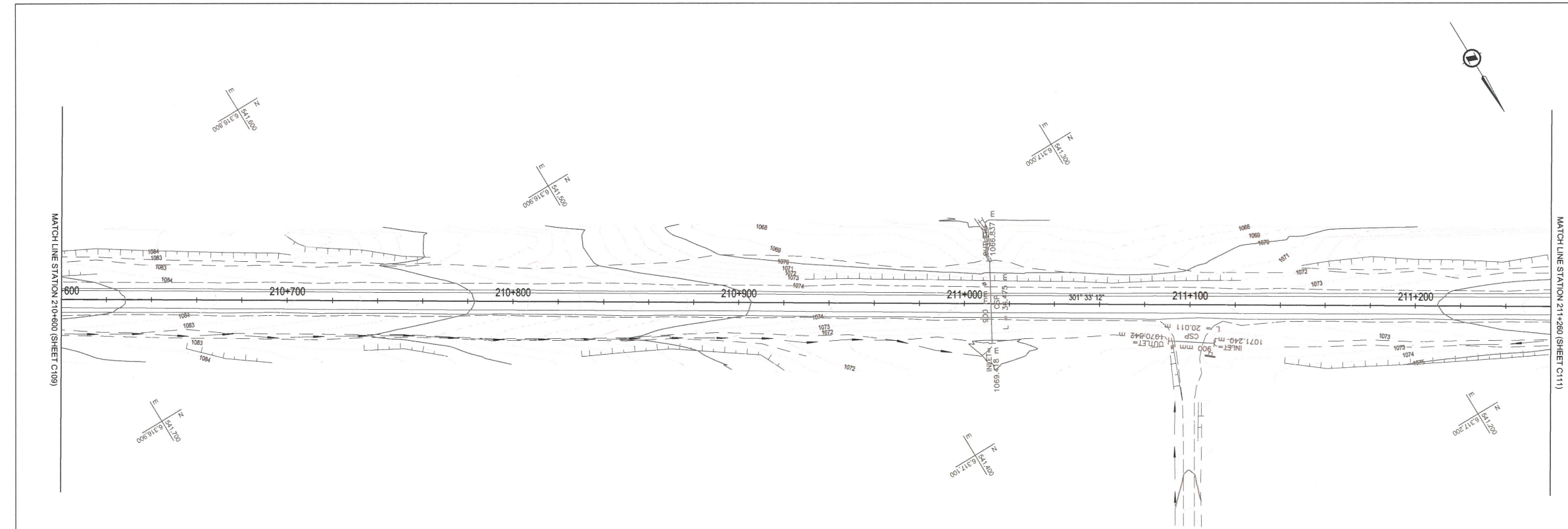
PWGSC Architectural and Engineering Resources Manager/Ressources Architectural et de Directeur d'Ingénierie, TPSSC

Client/client
PUBLIC WORKS GOVERNMENT SERVICES CANADA

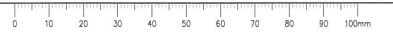
Drawing title/Titre du dessin

PLAN STA. 210+600 TO STA. 211+260

Project No./No. du projet R.0173173.803	Sheet/Feuille C110 OF C137	Revision no./La Révision no. 0
---	---	--



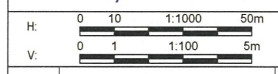
Q:\Vancouver\Transportation\TRN\W\Projects\TRN\W\03007-01 - Alaska Highway Km 205 - 235\CADD\2016 03 24 Issued for Tender\C110-110 PLAN PROFILES.dwg [C110] March 18, 2016 - 10:31:56 am (BY: DEEPWELL, ANDREY)



ISSUED FOR TENDER

- GENERAL NOTES:
 1. DIMENSIONS, COORDINATES, ELEVATIONS ARE IN METRES NOTED OTHERWISE
 2. TOPOGRAPHIC BASE PLAN SURVEY PROVIDED BY PWGSC (KM 205 - KM 210, SUMMER / FALL 2015, APEX SURVEY SOLUTIONS (KM 201 - KM 229, OCTOBER & NOVEMBER 2015)
 3. THE CONTRACTOR IS RESPONSIBLE FOR VERIFYING THE LOCATION OF ALL UTILITIES PRIOR TO CONSTRUCTION

PROFILE:
 TOP OF PROP. BST _____
 TOP OF EX. BST _____
 SUPERELEVATION:
 LEFT HAND SIDE _____
 RIGHT HAND SIDE _____



Revision/Revisions	Description/Description	Date/Date
0	ISSUED FOR TENDER	16/03/24

PUBLIC WORKS AND GOVERNMENT SERVICES CANADA

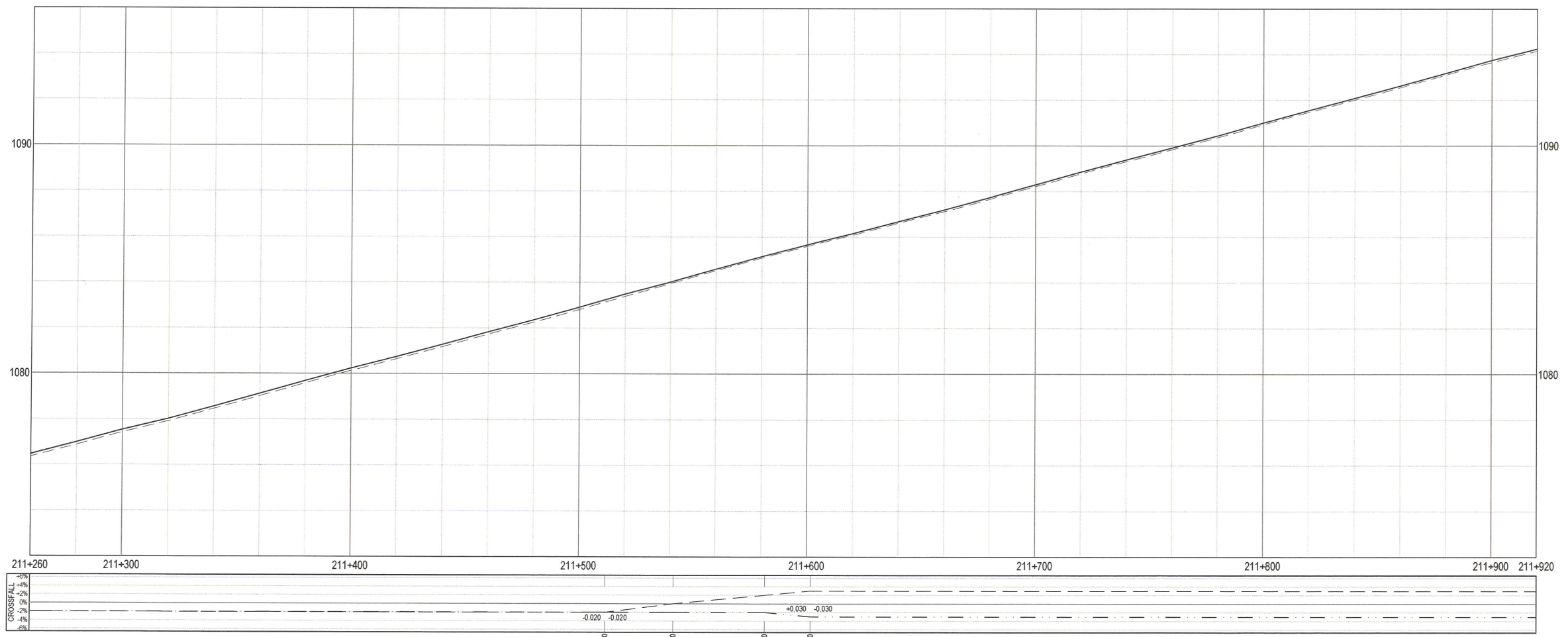
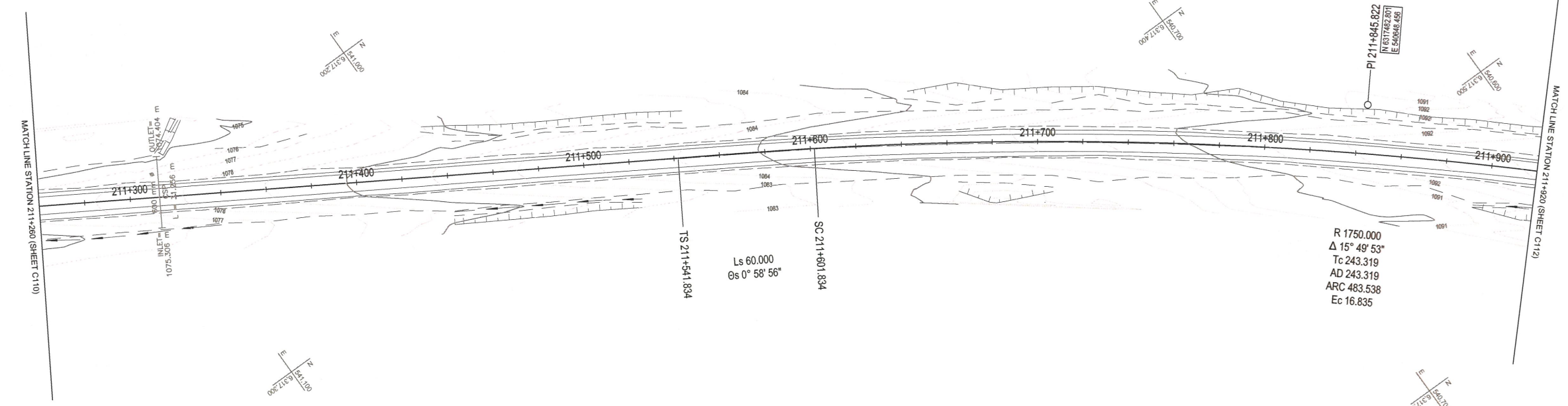


Project Title/Titre du projet
**KM 205 - 229
 PAVEMENT REPLACEMENT
 ALASKA HIGHWAY, BC**

Approved by/Approve par
 G. WILKINS
 Designed by/Concept par
 E. YANG
 Drawn by/Dessine par
 A. DEEPWELL
 PWGSC Project Manager/Administrateur de Projets TPSGC
 A. TAHERI
 PWGSC, Architectural and Engineering Resources Manager/
 Ressources Architecturales et de Directeur d'Ingénierie, TPSGC

Client/client
PUBLIC WORKS GOVERNMENT SERVICES CANADA
 Drawing Title/Titre du dessin
**PLAN
 STA. 211+260 TO STA. 211+920**

Project No./No. du projet R.0173173.803	Sheet/Fauille C111 OF C137	Revision no./ no. de révisión 0
---	---	--



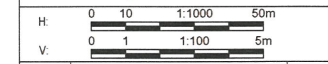
Q:\Vancouver\Transportation\TRN\WV\03007-01 - Alaska Highway Km 205 - 255\CAD\2016 03 24 Issued for Tender\C111-20 PLAN PROFILES.dwg [C111] March 18, 2016 - 10:35:16 am (BY: DEEPWELL, ANDREW)



ISSUED FOR TENDER

- GENERAL NOTES:
 1. DIMENSIONS, COORDINATES, ELEVATIONS ARE IN METRES NOTED OTHERWISE
 2. TOPOGRAPHIC BASE PLAN SURVEY PROVIDED BY PWGSC (KM 205 - KM 210, SUMMER / FALL 2015, APEX SURVEY SOLUTIONS (KM 201 - KM 229, OCTOBER & NOVEMBER 2015)
 3. THE CONTRACTOR IS RESPONSIBLE FOR VERIFYING THE LOCATION OF ALL UTILITIES PRIOR TO CONSTRUCTION

PROFILE:
 TOP OF PROP. BST _____
 TOP OF EX. BST _____
 SUPERELEVATION:
 LEFT HAND SIDE _____
 RIGHT HAND SIDE _____



Revision/	Description/Description	Date/Date
0	ISSUED FOR TENDER	16/03/24

PUBLIC WORKS AND GOVERNMENT SERVICES CANADA



Project title/Titre du projet

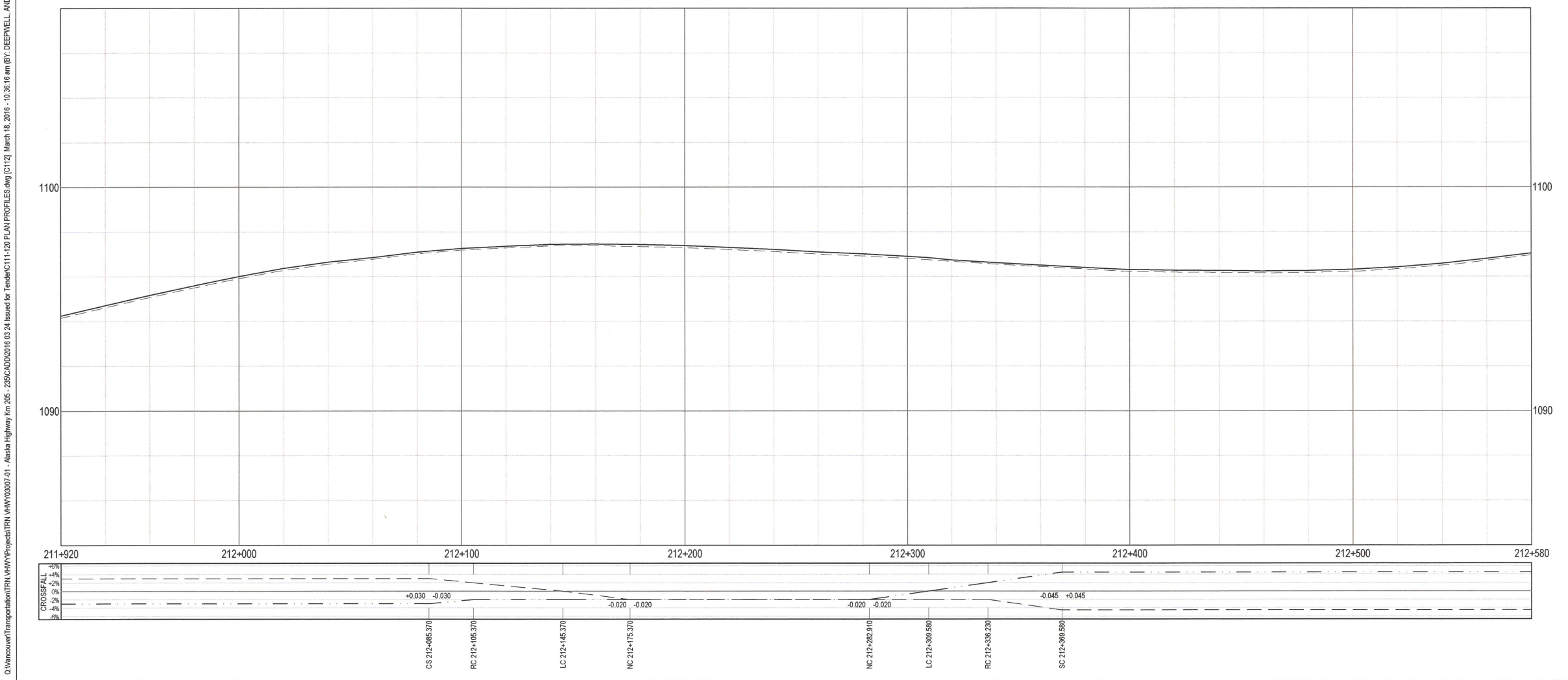
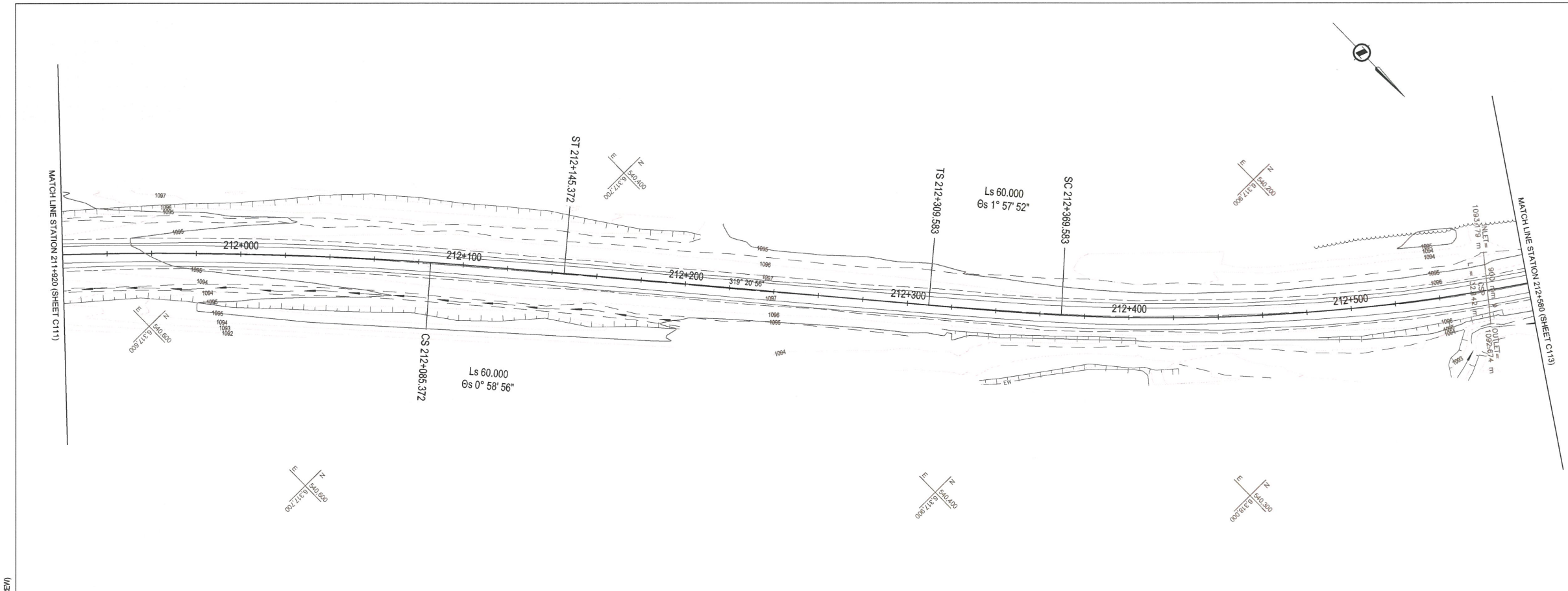
**KM 205 - 229
 PAVEMENT REPLACEMENT
 ALASKA HIGHWAY, BC**

Approved by/Approve par
 G. WILKINS
 Designed by/Concept par
 E. YANG
 Drawn by/Dessine par
 A. DEEPPWELL
 PWGSC Project Manager/Administrateur de Projets TPSSC
 A. TAHERI
 PWGSC, Architectural and Engineering Resources Manager/
 Ressources Architectural et de Directeur d'ingénierie, TPSSC

Client/client
 PUBLIC WORKS GOVERNMENT SERVICES CANADA

Drawing title/Titre du dessin
**PLAN
 STA. 211+920 TO STA. 212+580**

Project No./No. du projet R.0173173.803	Sheet/Feuille C112 OF C137	Revision no./Révision no. 0
---	---	---------------------------------------

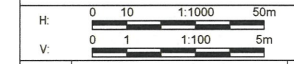


C:\Users\m\Transportation\TRN\W\Y\Projects\TRN\W\Y\03007-01 - Alaska Highway Km 205 - 229\CADD\016 03 24 Issued for Tender\C111-120 PLAN PROFILES.dwg [C112] March 18, 2016 - 10:38:16 am (BT, DEEPPWELL, ANDREY)

ISSUED FOR TENDER

- GENERAL NOTES:
- DIMENSIONS, COORDINATES, ELEVATIONS ARE IN METRES NOTED OTHERWISE
 - TOPOGRAPHIC BASE PLAN SURVEY PROVIDED BY FWSSC (KM 205 - KM 210, SUMMER / FALL 2015, APEX SURVEY SOLUTIONS (KM 201 - KM 229, OCTOBER & NOVEMBER 2015)
 - THE CONTRACTOR IS RESPONSIBLE FOR VERIFYING THE LOCATION OF ALL UTILITIES PRIOR TO CONSTRUCTION

PROFILE:
 TOP OF PROP. BST _____
 TOP OF EX. BST _____
 SUPERELEVATION:
 LEFT HAND SIDE _____
 RIGHT HAND SIDE _____



Revision/	Description/Description	Date/Date
0	ISSUED FOR TENDER	16/03/24

Client/client
PUBLIC WORKS AND GOVERNMENT SERVICES CANADA



Project title/Titre du projet

KM 205 - 229 PAVEMENT REPLACEMENT ALASKA HIGHWAY, BC

Approved by/Approuvé par
 G. WILKINS

Designed by/Concept par
 E. YANG

Drawn by/Dessiné par
 A. DEEPWELL

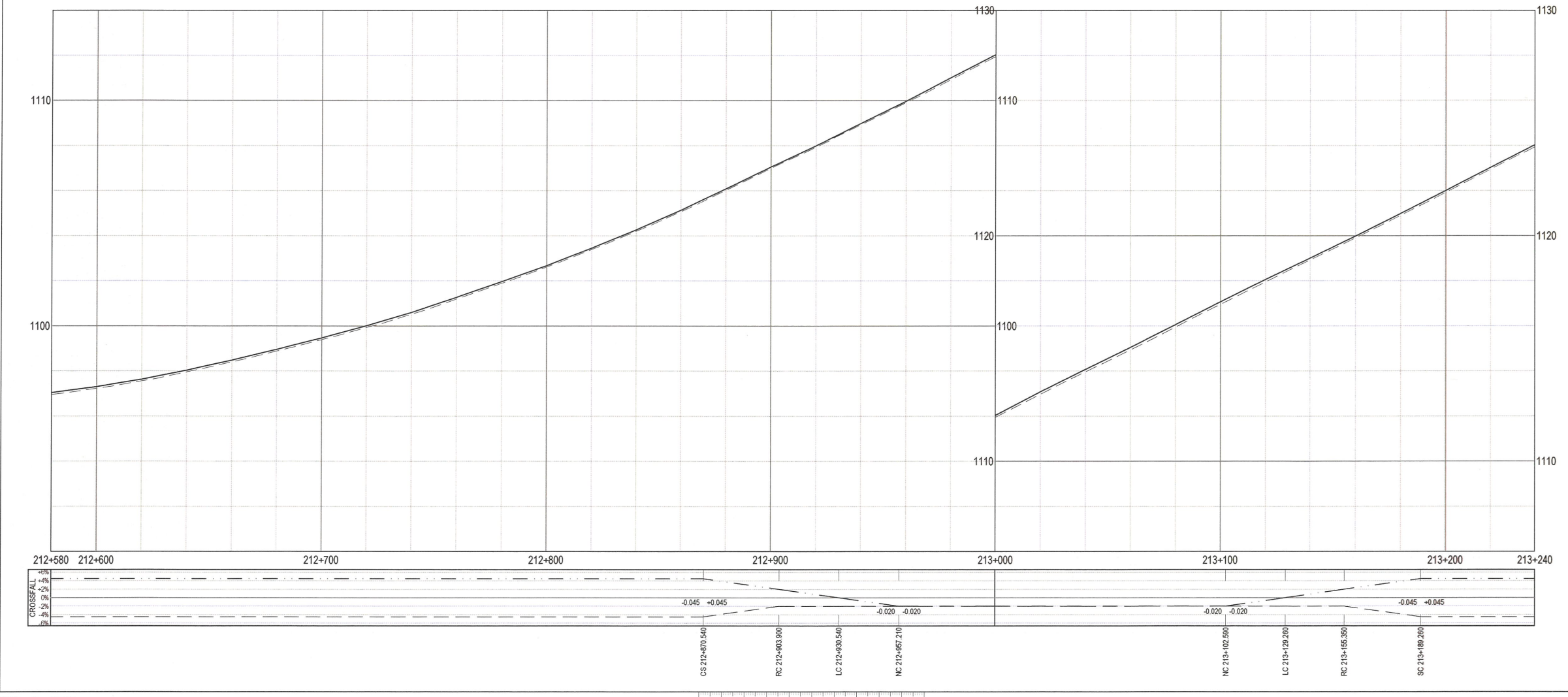
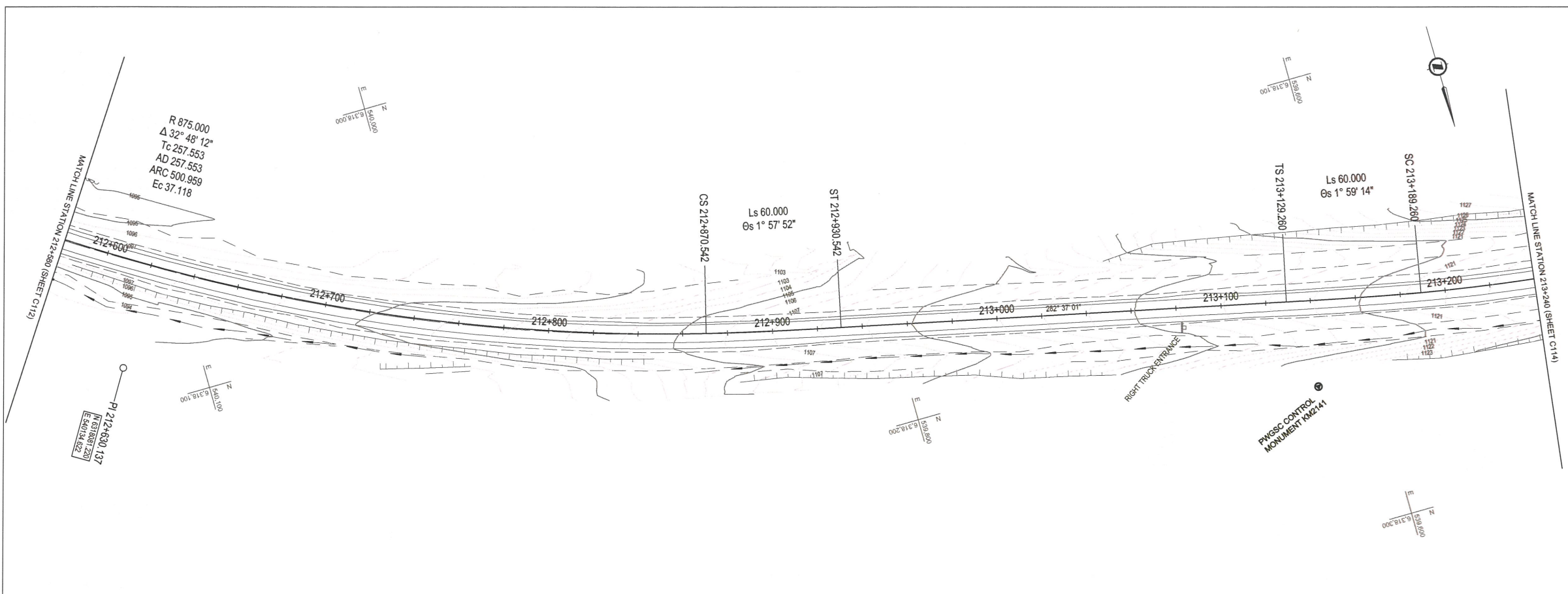
FWSSC Project Manager/Administrateur de Projets TPSSC
 A. TAHERI

FWSSC Architectural and Engineering Resources Manager/
 Ressources Architectural et de Directeur d'ingénierie, TPSSC


Client/client
 PUBLIC WORKS GOVERNMENT SERVICES CANADA

Drawing title/Titre du dessin
**PLAN
 STA. 212+580 TO STA. 213+240**

Project No./No. du projet R.0173173.803	Sheet/Feuille C113 OF C137	Revision no./ La Révision no. 0
---	---	--



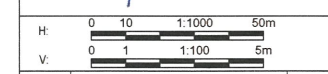
Q:\vancouver\Transportation\TRM\WV\WV\Project\TRM\WV\03007-01 - Alaska Highway, Km 205 - 229\CADD\2016 03 24 Issued for Tender\C113\20 PLAN PROFILES.dwg [C113] March 18, 2016 - 10:36:50 am (BY: DEEPWELL, ANDREW)



ISSUED FOR TENDER

- GENERAL NOTES:
 1. DIMENSIONS, COORDINATES, ELEVATIONS ARE IN METRES NOTED OTHERWISE
 2. TOPOGRAPHIC BASE PLAN SURVEY PROVIDED BY PWGSC (KM 205 - KM 210, SUMMER / FALL 2015, APEX SURVEY SOLUTIONS (KM 201 - KM 229, OCTOBER & NOVEMBER 2015)
 3. THE CONTRACTOR IS RESPONSIBLE FOR VERIFYING THE LOCATION OF ALL UTILITIES PRIOR TO CONSTRUCTION

PROFILE:
 TOP OF PROP. BST _____
 TOP OF EX. BST _____
 SUPERELEVATION:
 LEFT HAND SIDE _____
 RIGHT HAND SIDE _____



Revision/	Description/Description	Date/Date
0	ISSUED FOR TENDER	16/03/24

Client/Client
PUBLIC WORKS AND GOVERNMENT SERVICES CANADA



Project Title/Titre du projet

**KM 205 - 229
 PAVEMENT REPLACEMENT
 ALASKA HIGHWAY, BC**

Approved by/Approve par
 G. WILKINS

Designed by/Concept par
 E. YANG

Drawn by/Dessine par
 A. DEEPWELL

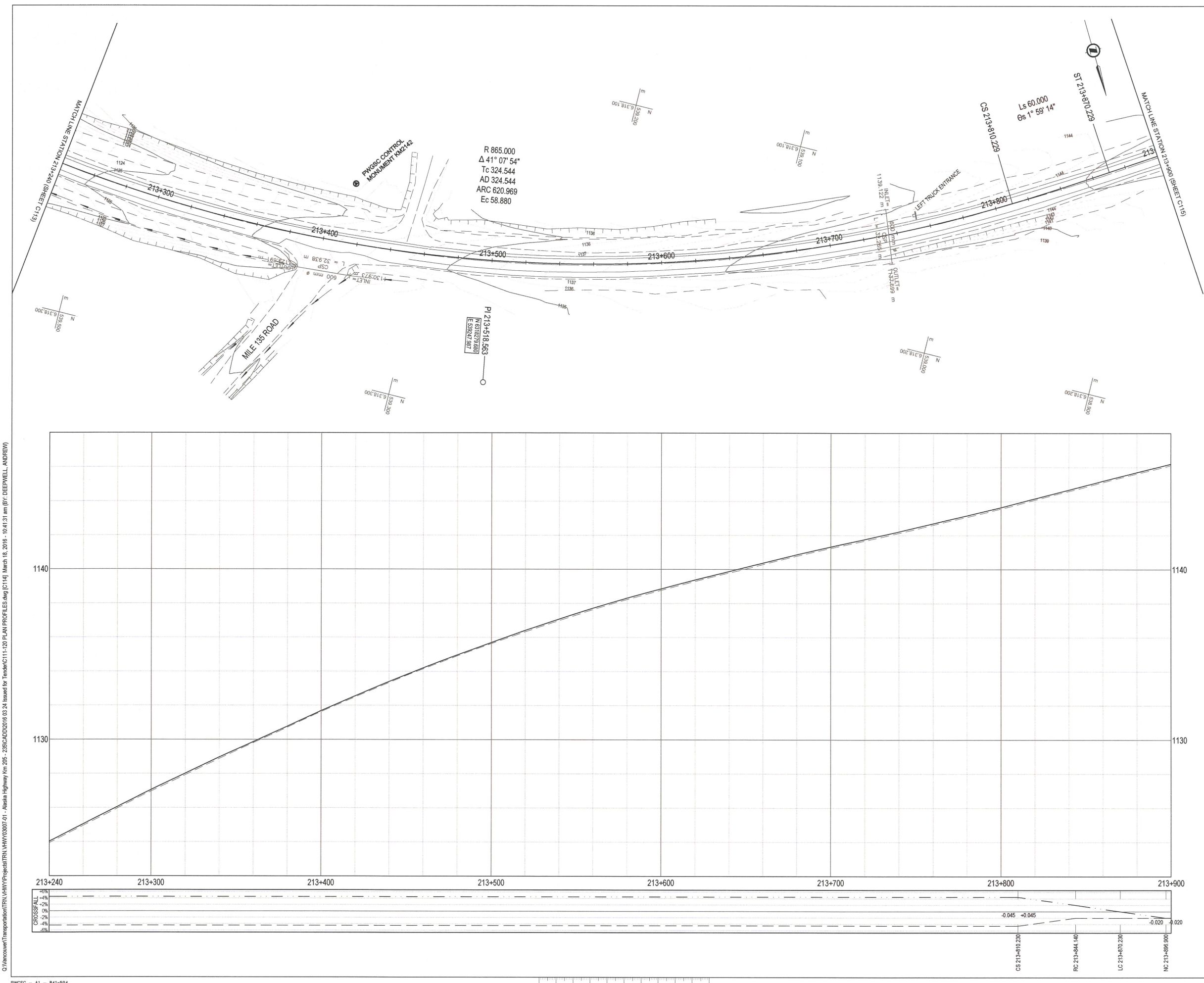
PWGSC Project Manager/Administrateur de Projets TPSSC
 A. TAHERI

PWGSC, Architectural and Engineering Resources Manager/
 Ressources Architectural et de Directeur d'Ingénierie, TPSSC

Client/Client
 PUBLIC WORKS GOVERNMENT SERVICES CANADA

Drawing Title/Titre du dessin
**PLAN
 STA. 213+240 TO STA. 213+900**

Project No./No. du projet R.0173173.803	Sheet/Fauille C114 OF C137	Revision no./La Révision no. 0
---	---	--



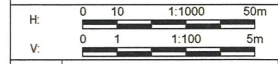
O:\Vancouver\Transportation\TRN\HWY\Projects\TRN\HWY\030307-01 - Alaska Highway Km 205 - 229\CADD\2016.03.24 Issued for Tender\C114-120 PLAN PROFILES.dwg (C114) March 18, 2016 - 10:41:31 am (BY: DEEPWELL, ANDREW)



ISSUED FOR TENDER

- GENERAL NOTES:
1. DIMENSIONS, COORDINATES, ELEVATIONS ARE IN METRES NOTED OTHERWISE
 2. TOPOGRAPHIC BASE PLAN SURVEY PROVIDED BY PWSC (KM 205 - KM 210, SUMMER / FALL 2015, APEX SURVEY SOLUTIONS (KM 201 - KM 229, OCTOBER & NOVEMBER 2015)
 3. THE CONTRACTOR IS RESPONSIBLE FOR VERIFYING THE LOCATION OF ALL UTILITIES PRIOR TO CONSTRUCTION

PROFILE:
TOP OF PROP. BST _____
TOP OF EX. BST _____
SUPERELEVATION:
LEFT HAND SIDE _____
RIGHT HAND SIDE _____



Revision/	Description/Description	Date/Date
0	ISSUED FOR TENDER	16/03/24

Client/client
PUBLIC WORKS AND GOVERNMENT SERVICES CANADA



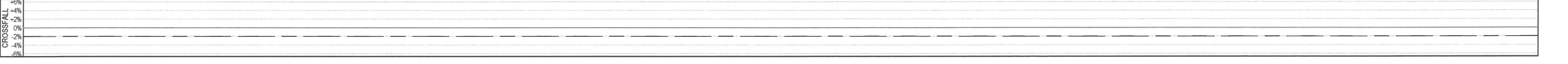
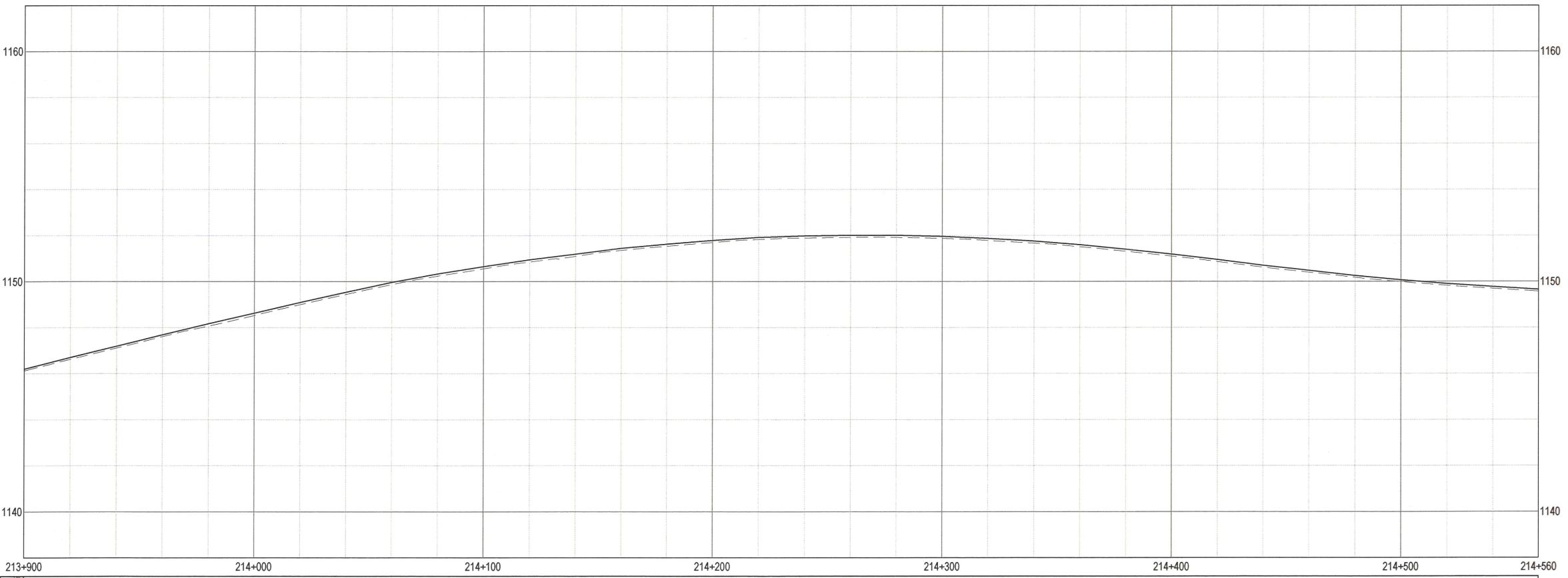
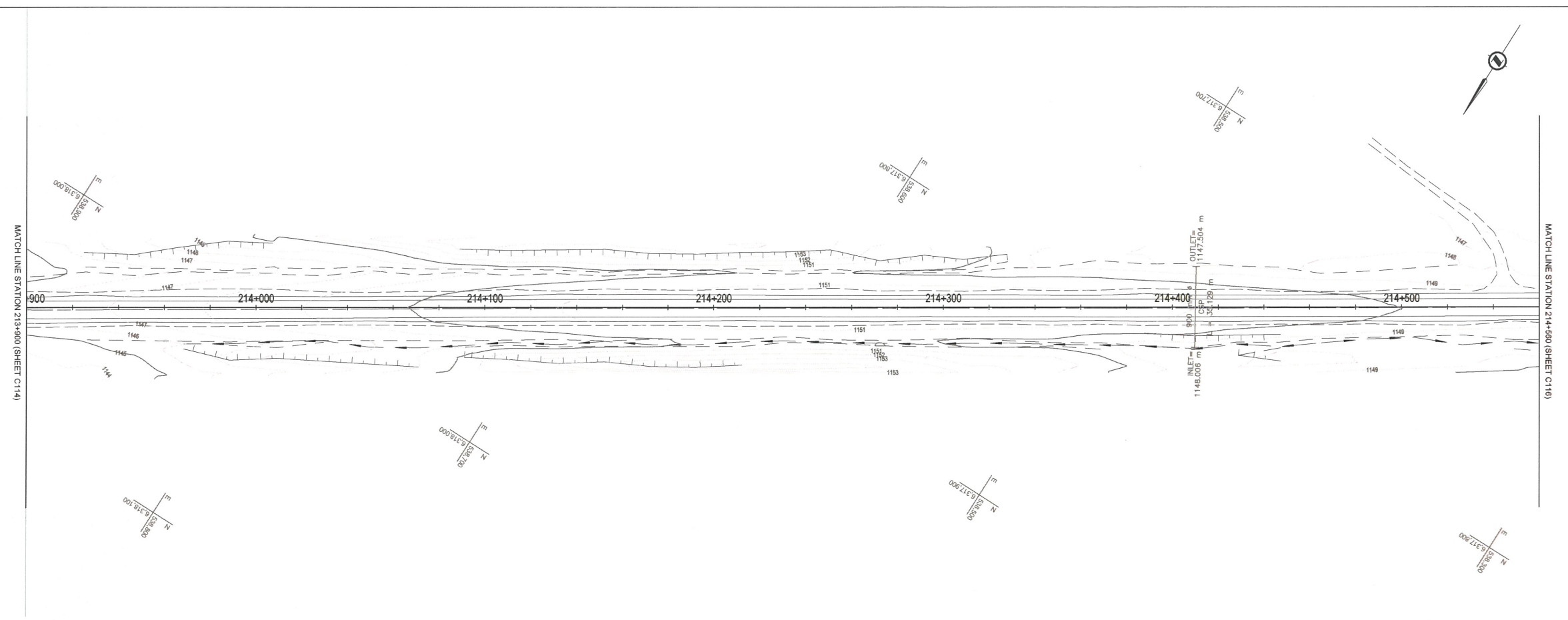
Project title/Titre du projet
KM 205 - 229 PAVEMENT REPLACEMENT ALASKA HIGHWAY, BC

Approved by/Approve par
G. WILKINS
Designed by/Concept par
E. YANG
Drawn by/Dessiné par
A. DEEPWELL
PWSC Project Manager/Administrateur de Projets TPSCG
A. TAHERI
PWSC Architectural and Engineering Resources Manager/Ressources Architectural et de Directeur d'Ingénierie, TPSCG

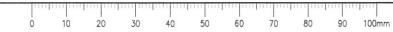
Client/client
PUBLIC WORKS GOVERNMENT SERVICES CANADA

Drawing title/Titre du dessin
PLAN STA. 213+900 TO STA. 214+560

Project No./No. du projet R.0173173.803	Sheet/Feuille C115 of C137	Revision no./La Révision no. 0
---	---	--



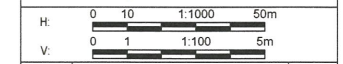
C:\Users\deepwell\Documents\Projects\TRN\W\W\Projects\TRN\W\W\103007.01 - Alaska Highway Km 205 - 229\CAD\2016\03 24 Issued for Tender\C115\20 PLAN PROFILES.dwg [C115] March 18, 2016 - 10:42:18 am (BY: DEEPWELL, ANDREW)



ISSUED FOR TENDER

- GENERAL NOTES:
 1. DIMENSIONS, COORDINATES, ELEVATIONS ARE IN METRES NOTED OTHERWISE
 2. TOPOGRAPHIC BASE PLAN SURVEY PROVIDED BY PWGSC (KM 205 - KM 210, SUMMER / FALL 2015, APEX SURVEY SOLUTIONS (KM 201 - KM 229, OCTOBER & NOVEMBER 2015)
 3. THE CONTRACTOR IS RESPONSIBLE FOR VERIFYING THE LOCATION OF ALL UTILITIES PRIOR TO CONSTRUCTION

PROFILE:
 TOP OF PROP. BST _____
 TOP OF EX. BST _____
 SUPERELEVATION:
 LEFT HAND SIDE _____
 RIGHT HAND SIDE _____



Revision/Revision	Description/Description	Date/Date
0	ISSUED FOR TENDER	16/03/24

Client/client
PUBLIC WORKS AND GOVERNMENT SERVICES CANADA



Project title/Titre du projet

**KM 205 - 229
 PAVEMENT REPLACEMENT
 ALASKA HIGHWAY, BC**

Approved by/Approve par
 G. WILKINS

Designed by/Concept par
 E. YANG

Drawn by/Dessiné par
 A. DEERWELL

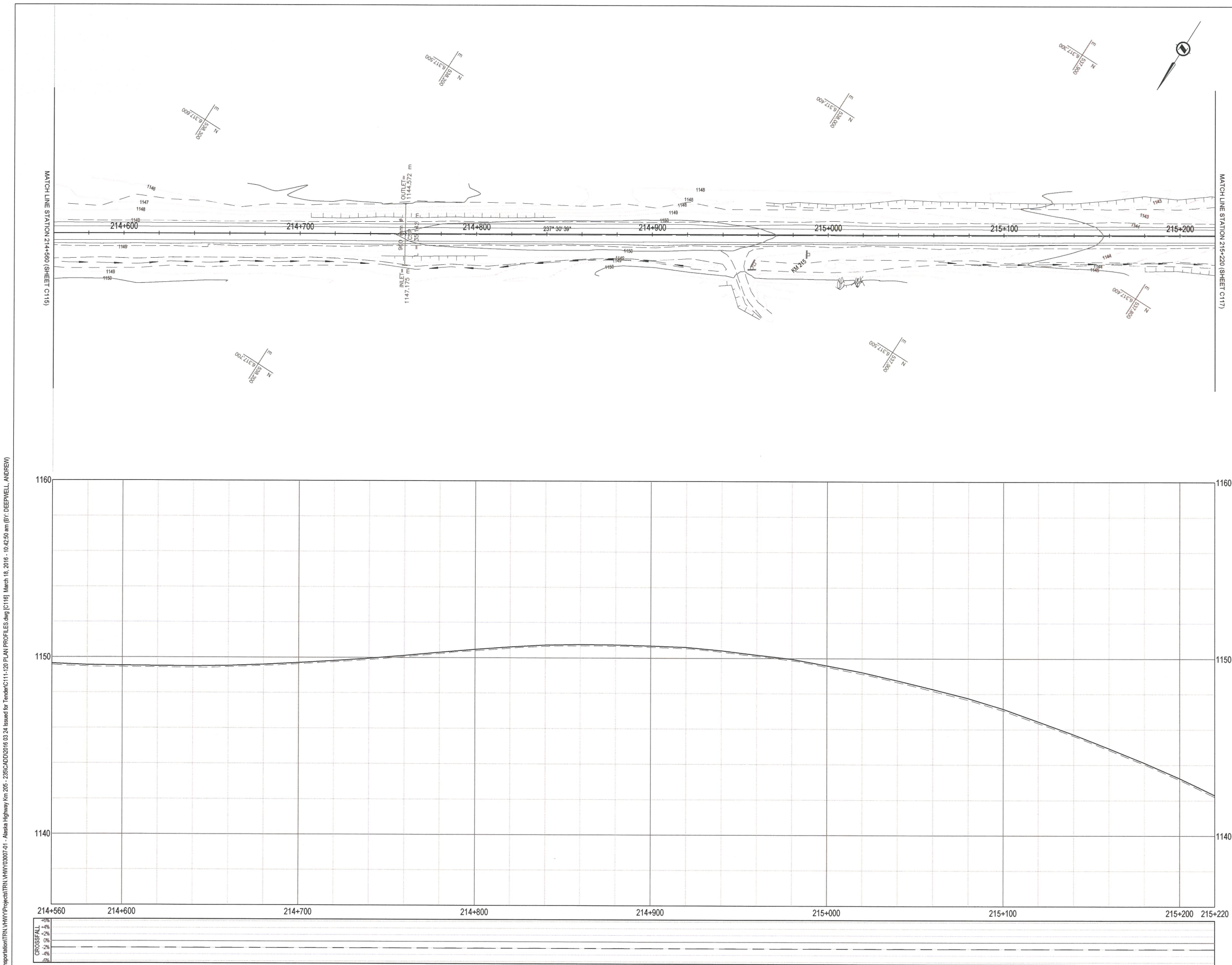
PWGSC Project Manager/Administrateur de Projets TPSSC
 A. TAHERI

PWGSC Architectural and Engineering Resources Manager/
 Ressources Architectural et de Directeur d'ingénierie, TPSSC


Client/client
 PUBLIC WORKS GOVERNMENT SERVICES CANADA

Drawing title/Titre du dessin
**PLAN
 STA. 214+560 TO STA. 215+220**

Project No./No. du projet R.0173173.803	Sheet/Feuille C116 OF C137	Revision no./La Révision/ 0
---	---	---------------------------------------



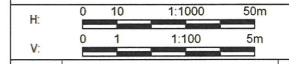
G:\Vancouver\Transportation\TRN\WV\Project\TRN\WV\Project\TRN\WV\Project\C116\1:120 PLAN PROFILES.dwg [C116] March 16, 2016 - 10:42:50 am BY: DEERWELL, ANDREW



ISSUED FOR TENDER

- GENERAL NOTES:
 1. DIMENSIONS, COORDINATES, ELEVATIONS ARE IN METRES NOTED OTHERWISE
 2. TOPOGRAPHIC BASE PLAN SURVEY PROVIDED BY PWSSC (KM 205 - KM 210, SUMMER / FALL 2015, APEX SURVEY SOLUTIONS (KM 201 - KM 229, OCTOBER & NOVEMBER 2015)
 3. THE CONTRACTOR IS RESPONSIBLE FOR VERIFYING THE LOCATION OF ALL UTILITIES PRIOR TO CONSTRUCTION

PROFILE:
 TOP OF PROP. BST _____
 TOP OF EX. BST _____
 SUPERELEVATION:
 LEFT HAND SIDE _____
 RIGHT HAND SIDE _____



Revision/	Description/Description	Date/Date
0	ISSUED FOR TENDER	16/03/24

Client/client
PUBLIC WORKS AND GOVERNMENT SERVICES CANADA



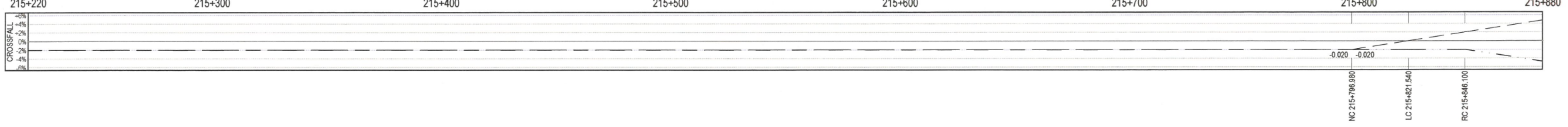
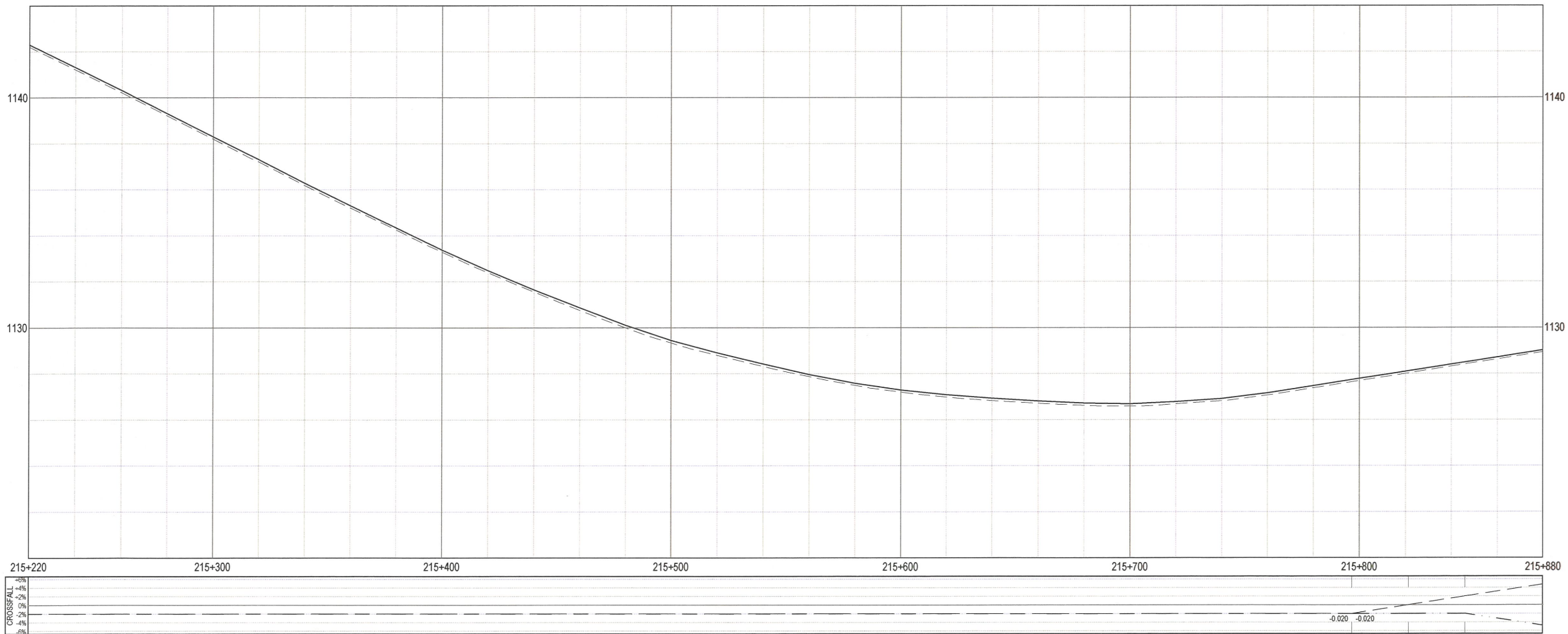
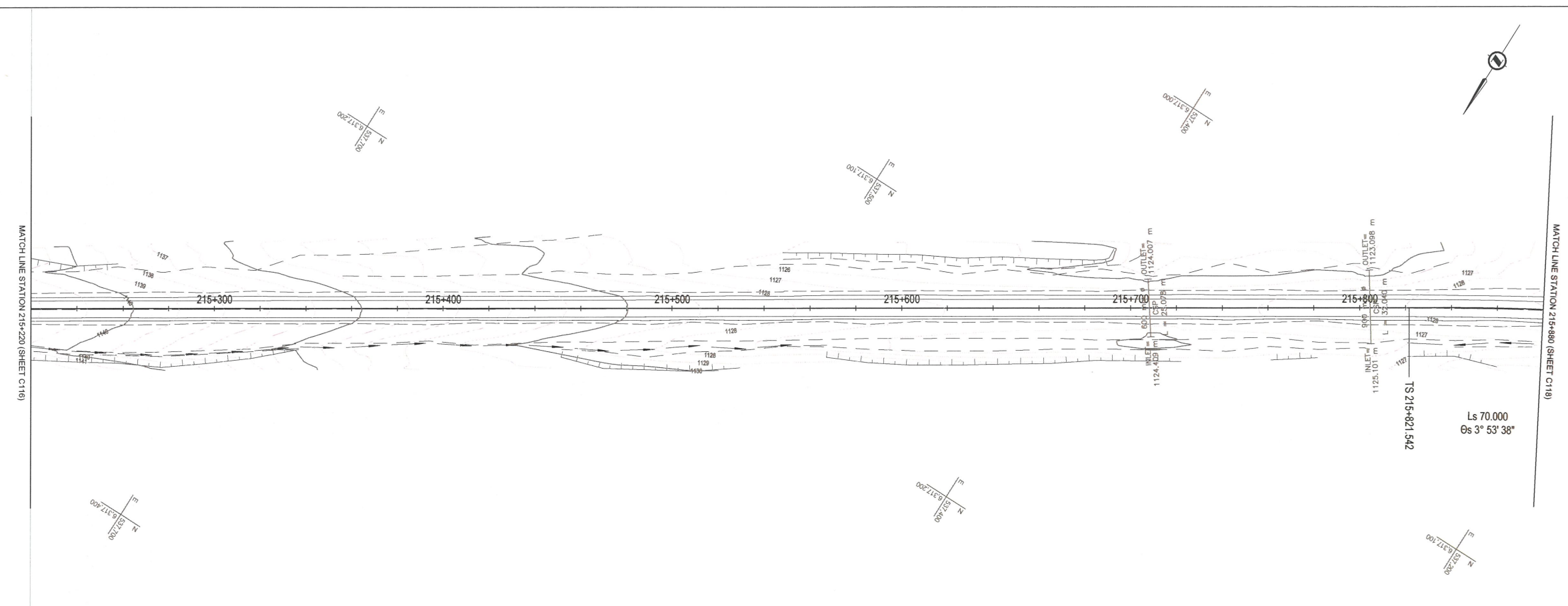
Project title/Titre du projet
KM 205 - 229 PAVEMENT REPLACEMENT ALASKA HIGHWAY, BC

Approved by/Approuvé par
G. WILKINS
 Designed by/Concept par
E. YANG
 Drawn by/Dessiné par
A. DEEPWELL
 PWSSC Project Manager/Administrateur de Projets TPSSC
A. TAHERI
 PWSSC, Architectural and Engineering Resources Manager/Ressources Architectural et de Directeur d'Ingénierie, TPSSC

Client/client
PUBLIC WORKS GOVERNMENT SERVICES CANADA

Drawing title/Titre du dessin
PLAN STA. 215+220 TO STA. 215+880

Project No./No. du projet R.0173173.803	Sheet/Feuille C117 of C137	Revision no./Révision no. 0
---	---	---------------------------------------



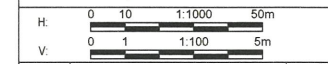
C:\mccorwen\Transportation\TRN\W\W\Projects\TRN\W\W\03007-01 - Alaska Highway Km 205 - 295\CAD\2016 03 24 Issued for Tender\C117-120 PLAN PROFILES.dwg [C117] March 18, 2016 - 10:43:24 am (BY: DEEPWELL, ANDREW)



ISSUED FOR TENDER

- GENERAL NOTES:
 1. DIMENSIONS, COORDINATES, ELEVATIONS ARE IN METRES NOTED OTHERWISE
 2. TOPOGRAPHIC BASE PLAN SURVEY PROVIDED BY PWGSC (KM 205 - KM 210, SUMMER / FALL 2015, APEX SURVEY SOLUTIONS (KM 201 - KM 229, OCTOBER & NOVEMBER 2015)
 3. THE CONTRACTOR IS RESPONSIBLE FOR VERIFYING THE LOCATION OF ALL UTILITIES PRIOR TO CONSTRUCTION

PROFILE:
 TOP OF PROP. BST _____
 TOP OF EX. BST _____
 SUPERELEVATION:
 LEFT HAND SIDE _____
 RIGHT HAND SIDE _____



Revision/	Description/Description	Date/Date
0	ISSUED FOR TENDER	16/03/24

Client/client
PUBLIC WORKS AND GOVERNMENT SERVICES CANADA



Project title/Titre du projet

**KM 205 - 229
 PAVEMENT REPLACEMENT
 ALASKA HIGHWAY, BC**

Approved by/Approve par
 G. WILKINS

Designed by/Concept par
 E. YANG

Drawn by/Dessine par
 A. DEERWELL

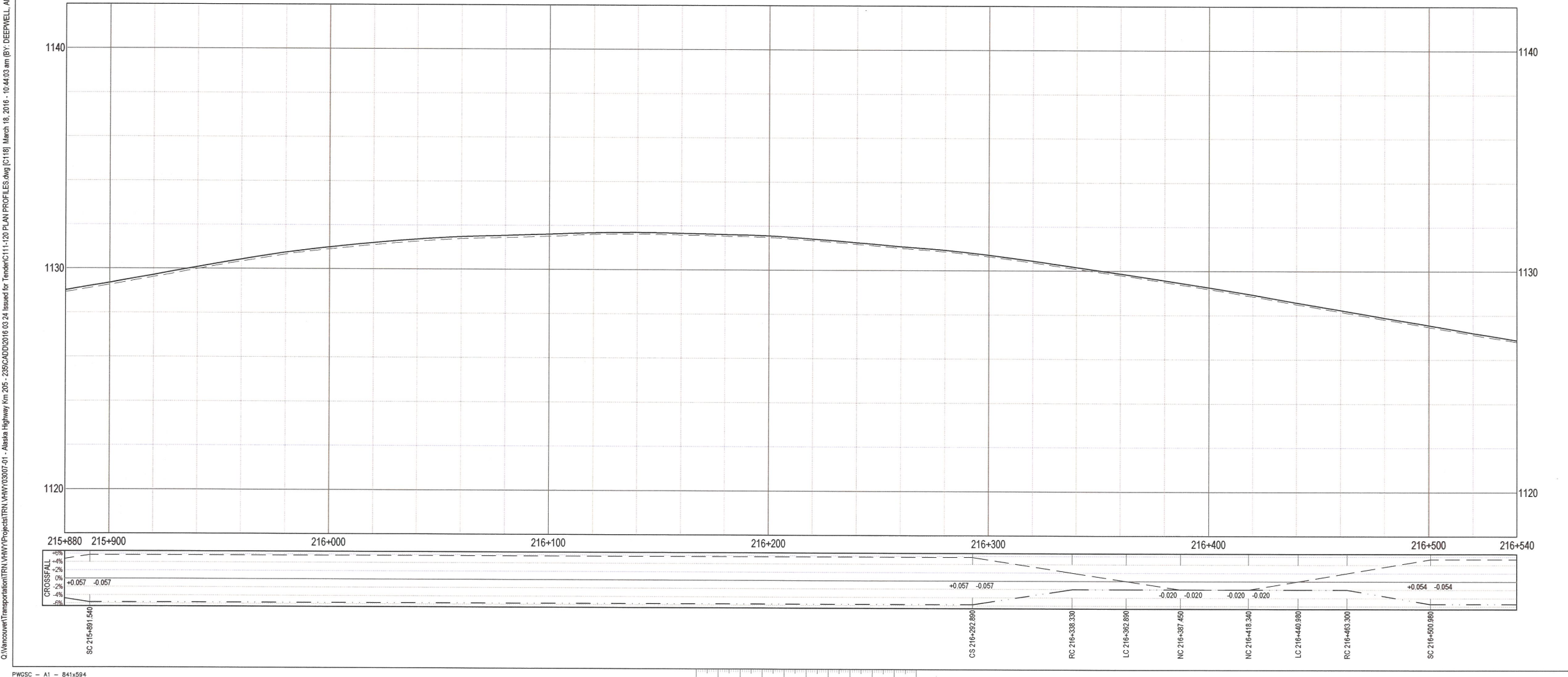
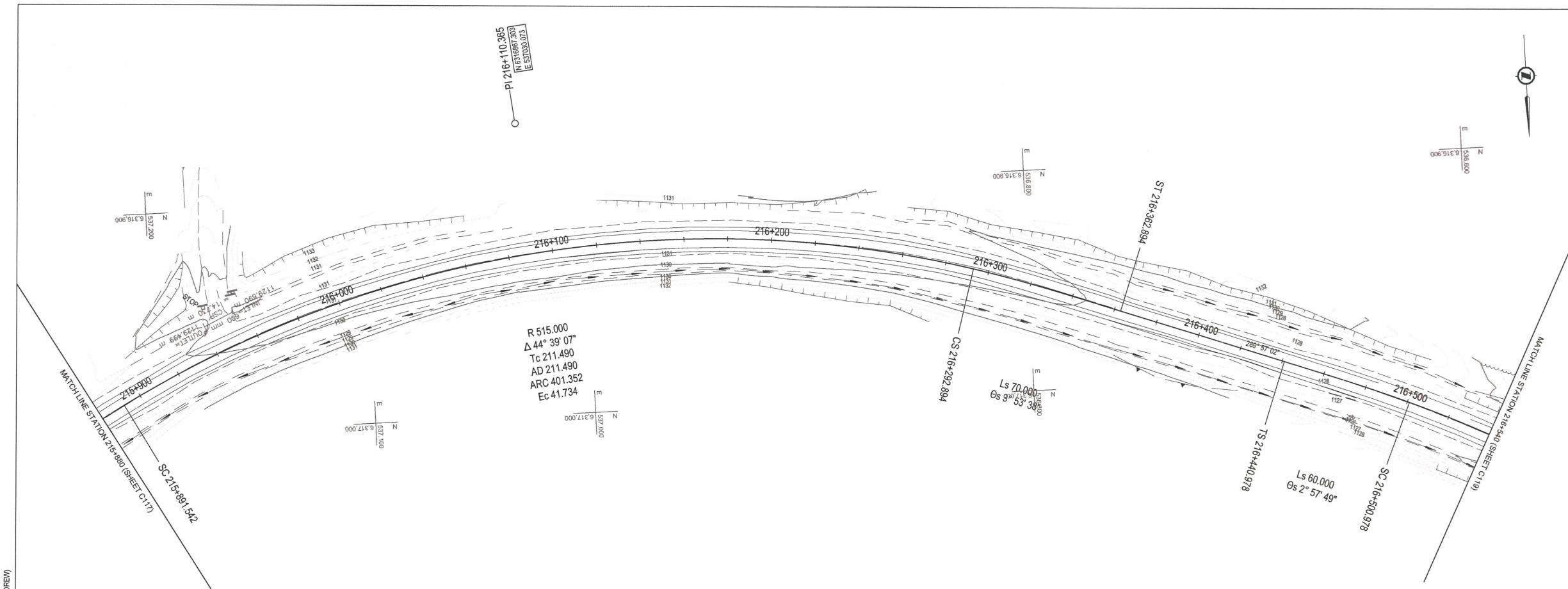
PWGSC Project Manager/Administrateur de Projets TPSGC
 A. TAHERI

PWGSC, Architectural and Engineering Resources Manager/
 Ressources Architecturales et de Directeur d'ingénierie, TPSGC

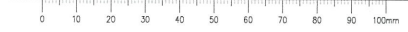
Client/client
 PUBLIC WORKS GOVERNMENT SERVICES CANADA

Drawing title/Titre du dessin
**PLAN
 STA. 215+880 TO STA. 216+540**

Project No./No. du projet R.0173173.803	Sheet/Feuille C118 OF C137	Revision no./La Révision no. 0
---	---	--



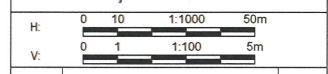
C:\Vancouver\Transportation\TRN\WV\Projects\TRN\WV\030307-01 - Alaska Highway km 205 - 230\CADD\2016 02 24 Issued for Tender\C111-130 PLAN PROFILE.dwg [C118] March 16, 2016 - 10:44:03 am [BY: DEERWELL, ANDREW]



ISSUED FOR TENDER

- GENERAL NOTES:
 1. DIMENSIONS, COORDINATES, ELEVATIONS ARE IN METRES NOTED OTHERWISE
 2. TOPOGRAPHIC BASE PLAN SURVEY PROVIDED BY PWGSC (KM 205 - KM 210, SUMMER / FALL 2015, APEX SURVEY SOLUTIONS (KM 201 - KM 229, OCTOBER & NOVEMBER 2015)
 3. THE CONTRACTOR IS RESPONSIBLE FOR VERIFYING THE LOCATION OF ALL UTILITIES PRIOR TO CONSTRUCTION

PROFILE:
 TOP OF PROP. BST _____
 TOP OF EX. BST _____
 SUPERELEVATION:
 LEFT HAND SIDE _____
 RIGHT HAND SIDE _____



Revision/Revisions	Description/Description	Date/Date
0	ISSUED FOR TENDER	16/03/24

Client/client

PUBLIC WORKS AND GOVERNMENT SERVICES CANADA



Project title/Titre du projet

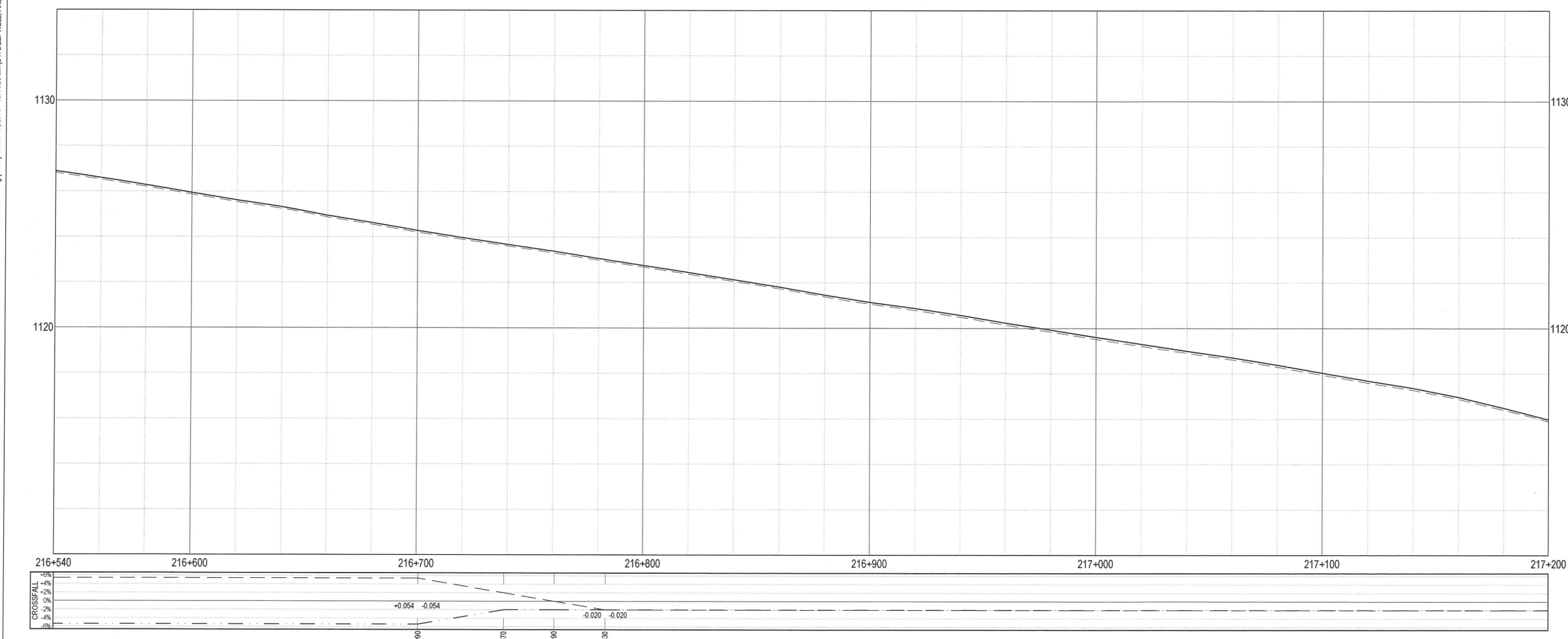
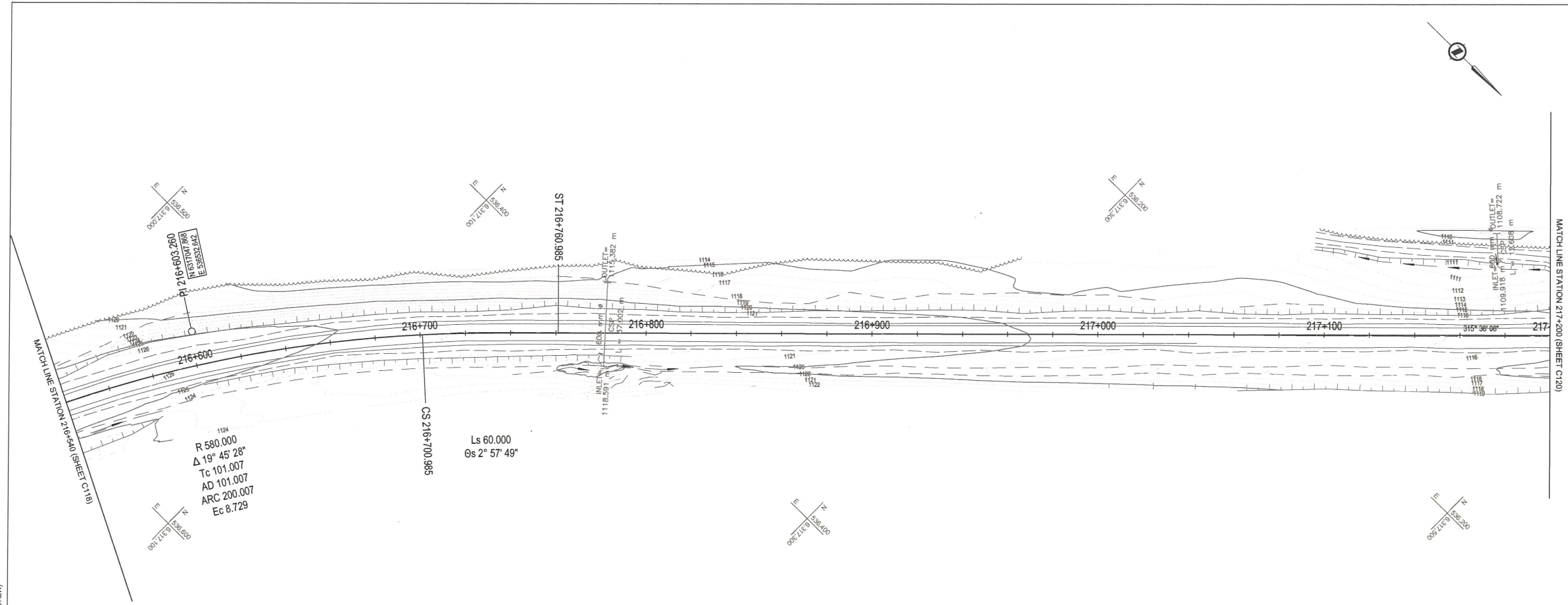
**KM 205 - 229
 PAVEMENT REPLACEMENT
 ALASKA HIGHWAY, BC**

Approved by/Approuvé par
G. WILKINS
 Designed by/Concept par
E. YANG
 Drawn by/Dessiné par
A. DEEPWELL
 PWGSC Project Manager/Administrateur de Projets TPSGC
A. TAHERI
 PWGSC, Architectural and Engineering Resources Manager/
 Ressources Architectural et de Directeur d'ingénierie, TPSGC

Client/client
PUBLIC WORKS GOVERNMENT SERVICES CANADA

Drawing title/Titre du dessin
**PLAN
 STA. 216+540 TO STA. 217+200**

Project No./No. du projet R.0173173.803	Sheet/Feuille C119 OF C137	Revision no./ no. de Révision 0
---	---	--



C:\Users\andrew\Documents\Projects\TRN\444\03007-01 - Alaska Highway Km 205 - 230\ADD\016 03 24 Issued for Tender\C111720 PLAN PROFILES.dwg [C119] March 18, 2016 - 10:44:38 am (BY: DEEPWELL, ANDREW)

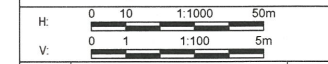


ISSUED FOR TENDER

- GENERAL NOTES:
 1. DIMENSIONS, COORDINATES, ELEVATIONS ARE IN METRES NOTED OTHERWISE
 2. TOPOGRAPHIC BASE PLAN SURVEY PROVIDED BY PWGSC (KM 205 - KM 210, SUMMER / FALL 2015, APEX SURVEY SOLUTIONS (KM 201 - KM 229, OCTOBER & NOVEMBER 2015)
 3. THE CONTRACTOR IS RESPONSIBLE FOR VERIFYING THE LOCATION OF ALL UTILITIES PRIOR TO CONSTRUCTION

PROFILE:
 TOP OF PROP. BST _____
 TOP OF EX. BST _____
 SUPERELEVATION:
 LEFT HAND SIDE _____
 RIGHT HAND SIDE _____

24 March 2016



Revision/Revisión	Description/Description	Date/Date
0	ISSUED FOR TENDER	16/03/24

Client/client
PUBLIC WORKS AND GOVERNMENT SERVICES CANADA



Project title/Titre du projet

**KM 205 - 229
 PAVEMENT REPLACEMENT
 ALASKA HIGHWAY, BC**

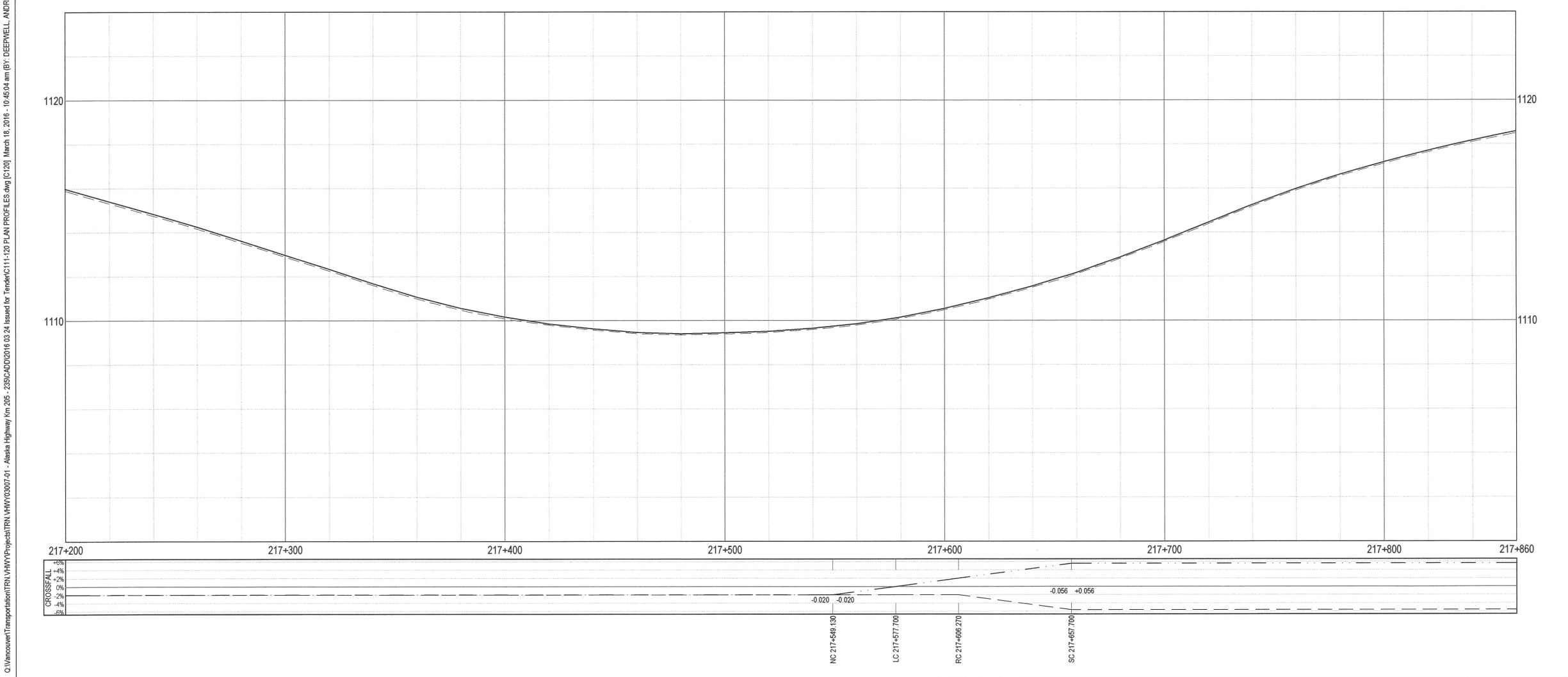
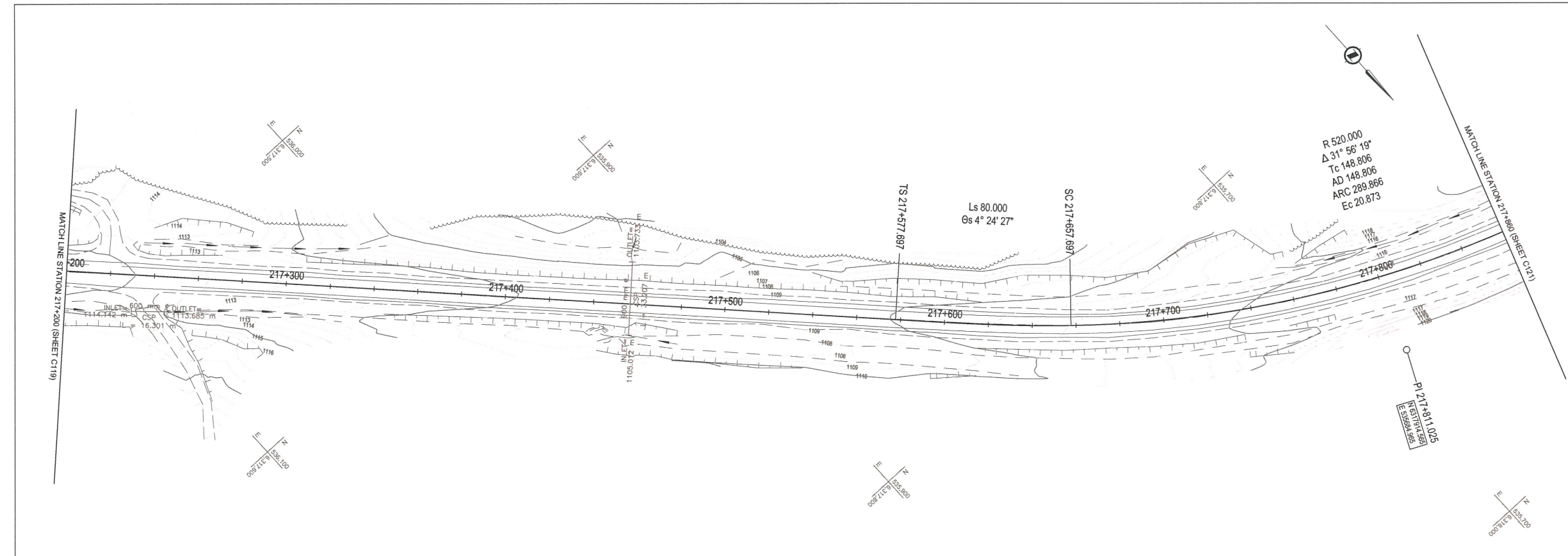
Approved by/Approve par
G. WILKINS
 Designed by/Concept par
E. YANG
 Drawn by/Dessiné par
A. DEEPWELL

PWGSC Project Manager/Administrateur de Projets TPSSC
A. TAHERI
 PWGSC, Architectural and Engineering Resources Manager/
 Ressources Architectural et de Directeur d'Ingénierie, TPSSC


Client/client
PUBLIC WORKS GOVERNMENT SERVICES CANADA

Drawing title/Titre du dessin
**PLAN
 STA. 217+200 TO STA. 217+860**

Project No./No. du projet R.0173173.803	Sheet/Feuille C120 OF C137	Revision no./La Révision no. 0
---	---	--



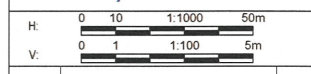

Q:\Vancouver\Transportation\TRV\HWY\Projects\TRV\HWY\03007-01 - Alaska Highway Km 205 - 239CADD\2016 03 24 Issued for Tender\C111120 PLAN PROFILES.dwg [C120] March 18, 2016 - 10:45:04 am (BY: DEEPWELL, ANDREW)



ISSUED FOR TENDER

- GENERAL NOTES:
 1. DIMENSIONS, COORDINATES, ELEVATIONS ARE IN METRES NOTED OTHERWISE
 2. TOPOGRAPHIC BASE PLAN SURVEY PROVIDED BY PWGSC (KM 205 - KM 210, SUMMER / FALL 2015, APEX SURVEY SOLUTIONS (KM 201 - KM 229, OCTOBER & NOVEMBER 2015)
 3. THE CONTRACTOR IS RESPONSIBLE FOR VERIFYING THE LOCATION OF ALL UTILITIES PRIOR TO CONSTRUCTION

PROFILE:
 TOP OF PROP. BST _____
 TOP OF EX. BST _____
 SUPERELEVATION:
 LEFT HAND SIDE _____
 RIGHT HAND SIDE _____



Revision/Revisé	Description/Description	Date/Date
0	ISSUED FOR TENDER	16/03/24

Client/client
PUBLIC WORKS AND GOVERNMENT SERVICES CANADA



Project title/Titre du projet

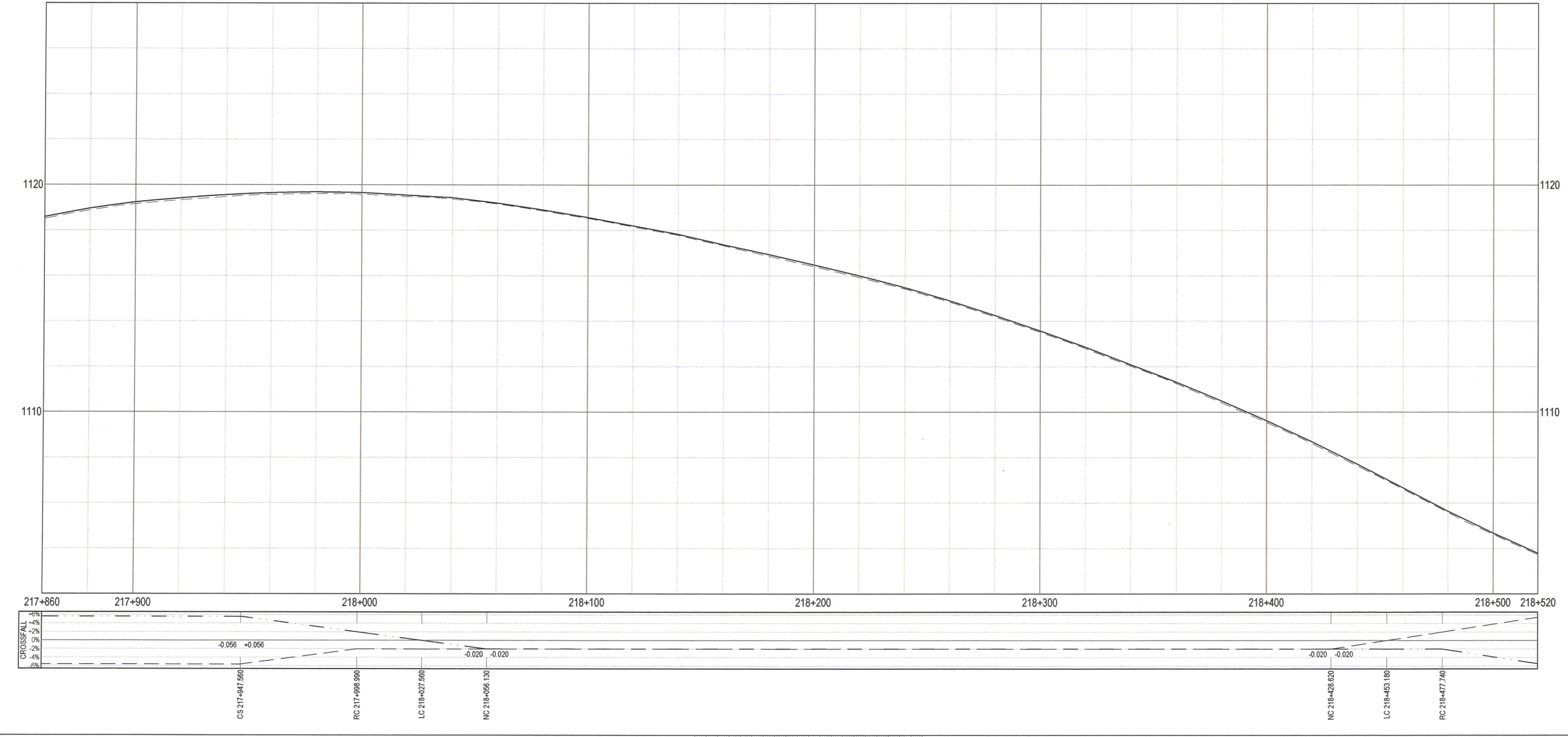
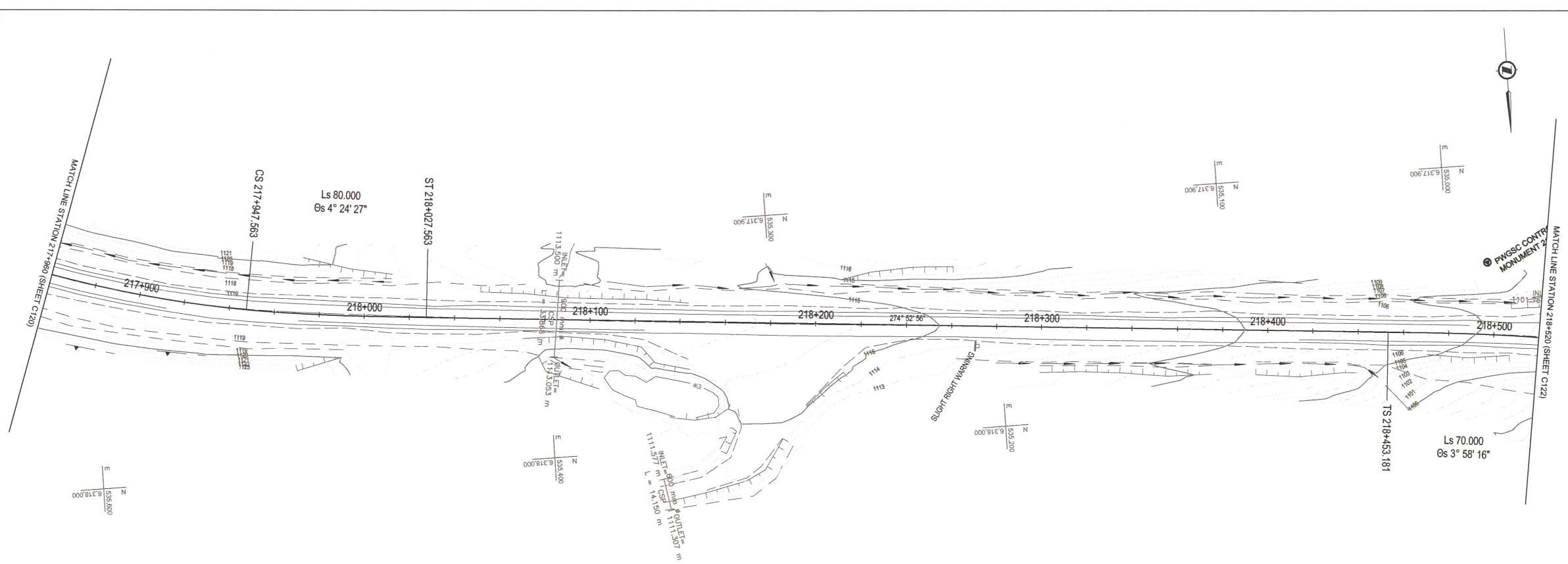
**KM 205 - 229
 PAVEMENT REPLACEMENT
 ALASKA HIGHWAY, BC**

Approved by/Approuvé par
G. WILKINS
 Designed by/Concept par
E. YANG
 Drawn by/Dessiné par
A. DEEPWELL
 PWGSC Project Manager/Administrateur de Projets TPSGC
A. TAHERI
 PWGSC, Architectural and Engineering Resources Manager/
 Ressources Architectural et de Directeur d'ingénierie, TPSGC


Client/client
PUBLIC WORKS GOVERNMENT SERVICES CANADA

Drawing title/Titre du dessin
**PLAN
 STA. 217+860 TO STA. 218+520**

Project No./No. du projet R.0173173.803	Sheet/Feuille C121 OF C137	Revision no./ Révision no. 0
---	---	---



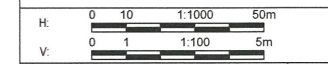
Q:\Vancouver\Transportation\TRN\WV\Project\TRN\WV\032007_01 - Alaska Highway Km 205 - 285C\ADD\2016.03.24 Issued for Tender\C121\130 PLAN PROFILES.dwg [C121] March 16, 2016 - 10:47:07 am (BY: DEEPWELL, ANDREW)



ISSUED FOR TENDER

- GENERAL NOTES:
 1. DIMENSIONS, COORDINATES, ELEVATIONS ARE IN METRES NOTED OTHERWISE
 2. TOPOGRAPHIC BASE PLAN SURVEY PROVIDED BY PWGSC (KM 205 - KM 210, SUMMER / FALL 2015, APEX SURVEY SOLUTIONS (KM 201 - KM 229, OCTOBER & NOVEMBER 2015))
 3. THE CONTRACTOR IS RESPONSIBLE FOR VERIFYING THE LOCATION OF ALL UTILITIES PRIOR TO CONSTRUCTION

PROFILE:
 TOP OF PROP. BST _____
 TOP OF EX. BST _____
 SUPERELEVATION:
 LEFT HAND SIDE _____
 RIGHT HAND SIDE _____



Revision/	Revision/	Date/Date
0	ISSUED FOR TENDER	15/03/24

Client/client
PUBLIC WORKS AND GOVERNMENT SERVICES CANADA



Project title/Titre du projet

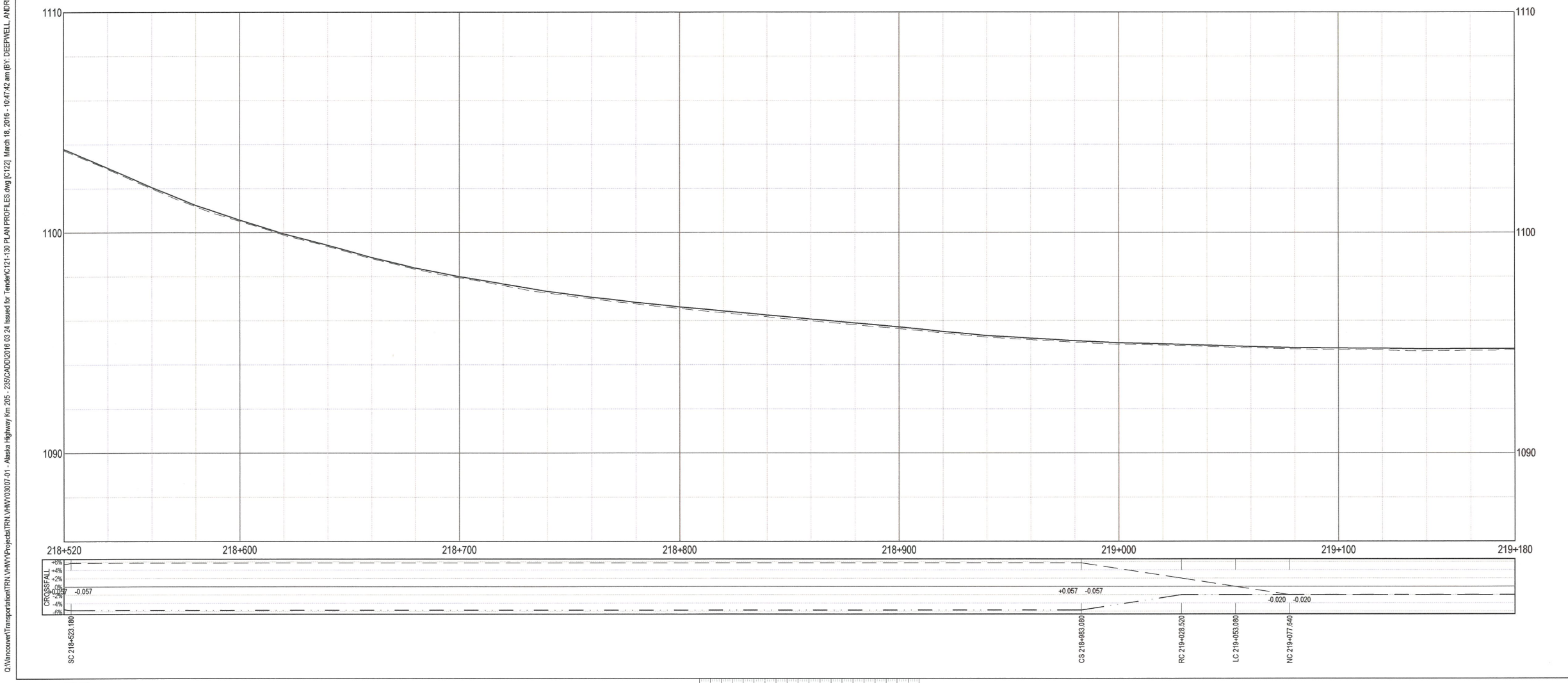
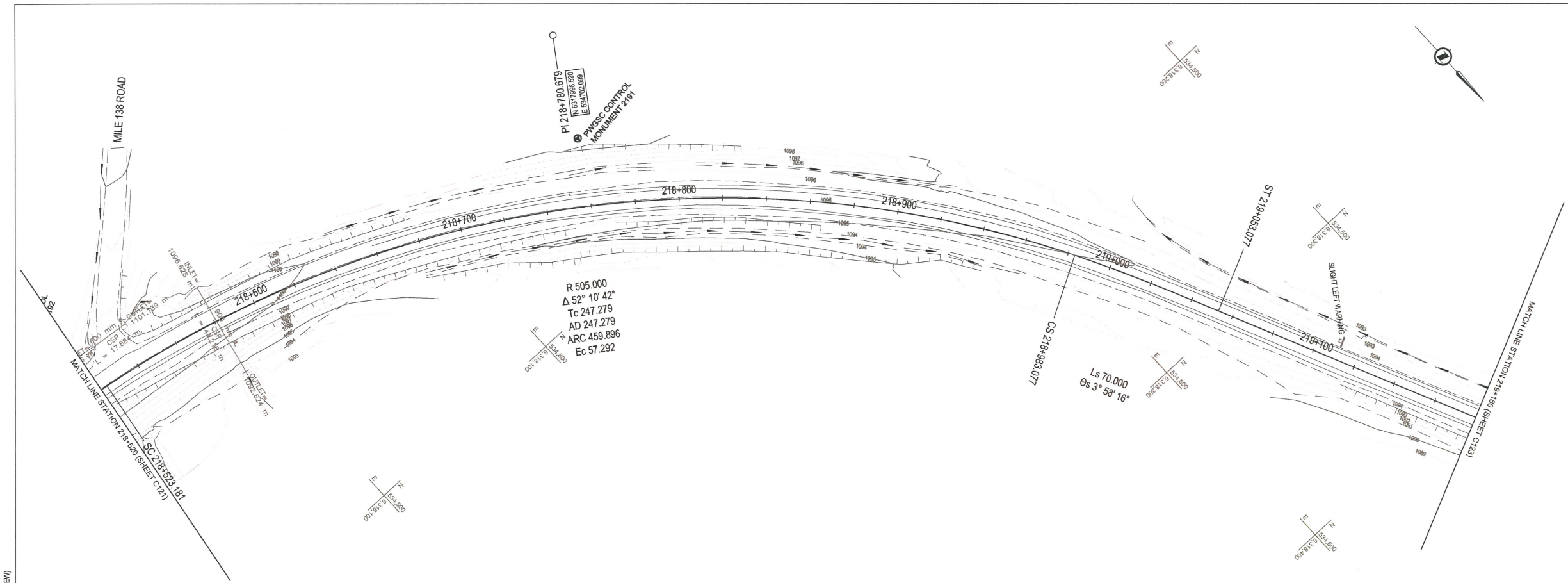
**KM 205 - 229
 PAVEMENT REPLACEMENT
 ALASKA HIGHWAY, BC**

Approved by/Approve par
G. WILKINS
 Designed by/Concept par
E. YANG
 Drawn by/Dessiné par
A. DEERWELL
 PWGSC Project Manager/Administrateur de Projets TPSSC
A. TAHERI
 PWGSC, Architectural and Engineering Resources Manager/
 Ressources Architectural et de Directeur d'ingénierie, TPSSC

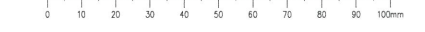
Client/client
PUBLIC WORKS GOVERNMENT SERVICES CANADA

**PLAN
 STA. 218+520 TO STA. 219+180**

Project No./No. du projet R.0173173.803	Sheet/Fauille C122 OF C137	Revision no./ Revision 0
---	---	---------------------------------------



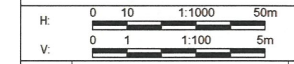

Q:\Vancouver\Transportation\TRN\WV\Projects\TRN\WV\03007-01 - Alaska Highway Km 205 - 229\CAD\2016 03 24 Issued for Tender\C121\C121 PLAN PROFILES.dwg [C122] March 18, 2016 - 10:47:42 am (BY: DEERWELL, ANDREW)



ISSUED FOR TENDER

- GENERAL NOTES:
 1. DIMENSIONS, COORDINATES, ELEVATIONS ARE IN METRES NOTED OTHERWISE
 2. TOPOGRAPHIC BASE PLAN SURVEY PROVIDED BY PWSSC (KM 205 - KM 210, SUMMER / FALL 2015, APEX SURVEY SOLUTIONS (KM 201 - KM 229, OCTOBER & NOVEMBER 2015)
 3. THE CONTRACTOR IS RESPONSIBLE FOR VERIFYING THE LOCATION OF ALL UTILITIES PRIOR TO CONSTRUCTION

PROFILE:
 TOP OF PROP. BST _____
 TOP OF EX. BST _____
 SUPERELEVATION:
 LEFT HAND SIDE _____
 RIGHT HAND SIDE _____



Revision/Revisión	Description/Description	Date/Date
0	ISSUED FOR TENDER	16/03/24

Client/client
PUBLIC WORKS AND GOVERNMENT SERVICES CANADA



Project title/Titre du projet

**KM 205 - 229
 PAVEMENT REPLACEMENT
 ALASKA HIGHWAY, BC**

Approved by/Approve par
G. WILKINS

Designed by/Concept par
E. YANG

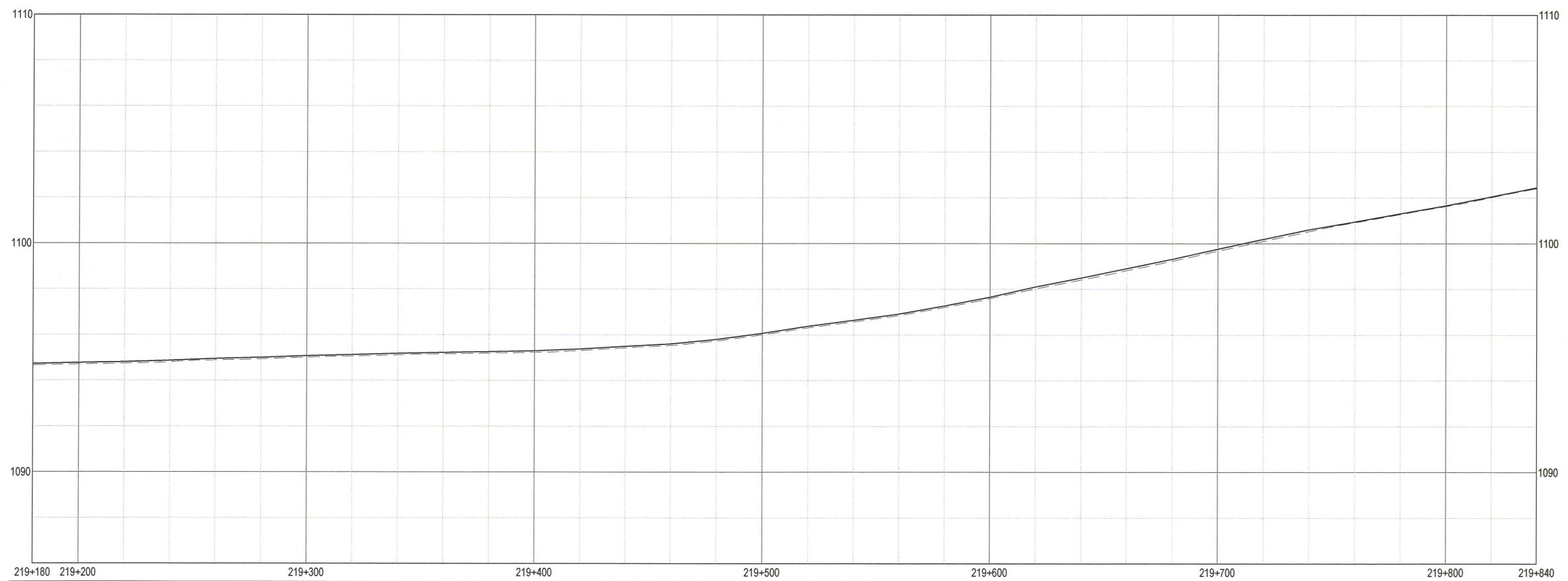
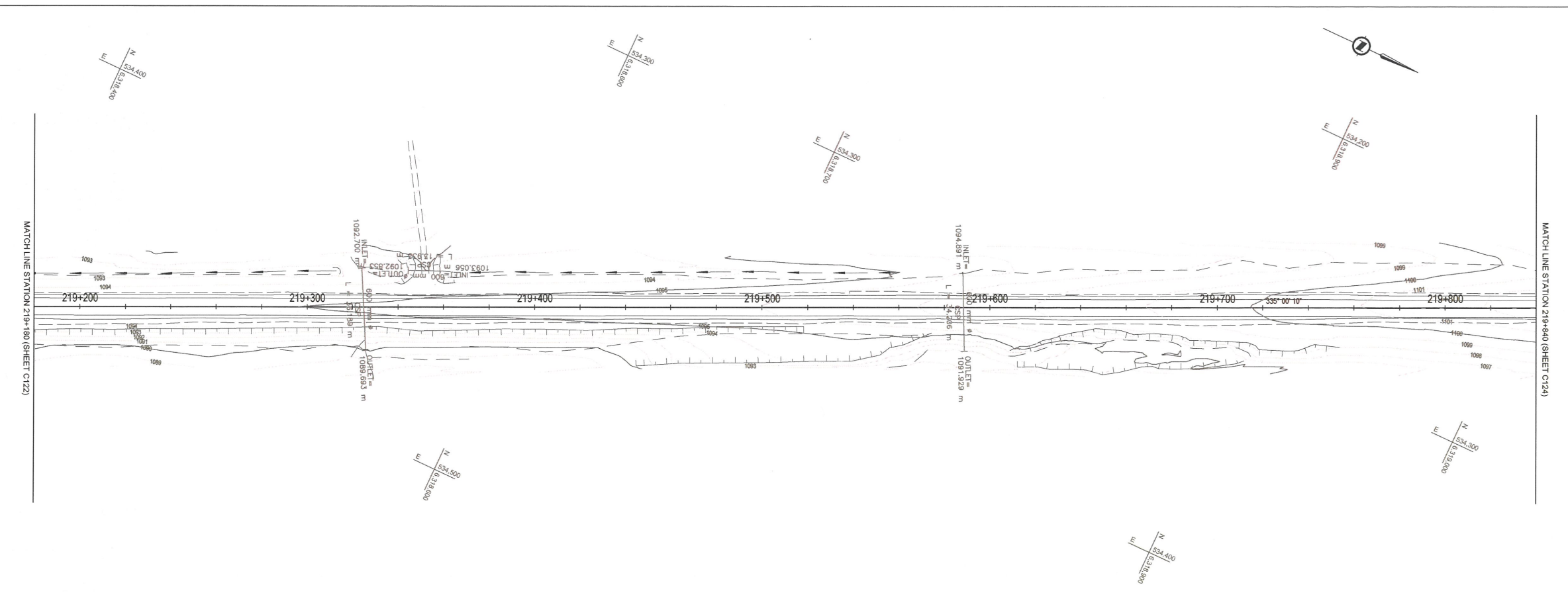
Drawn by/Dessiné par
A. DEEPWELL
 PWSSC Project Manager/Administrateur de Projets TPSSC
A. TAHERI

PWSSC, Architectural and Engineering Resources Manager/Ressources Architecturales et de Directeur d'ingénierie, TPSSC

Client/client
PUBLIC WORKS GOVERNMENT SERVICES CANADA


Drawing title/Titre du dessin
**PLAN
 STA. 219+180 TO STA. 219+840**

Project No./No. du projet R.0173173.803	Sheet/Fauille C123 OF C137	Revision no./La Révision no. 0
---	---	--



CROSSFALL									
Left									
Right									

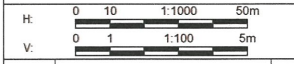

Q:\vancouver\Transportation\TRM\WY0307-01 - Alaska Highway Km 205 - 229\CADD\016.03.24 Issued for Tender\C123\PLAN PROFILES.dwg [C123] March 16, 2016 - 10:48:16 am (BY: DEEPWELL, ANDREW)



ISSUED FOR TENDER

- GENERAL NOTES:
- DIMENSIONS, COORDINATES, ELEVATIONS ARE IN METRES NOTED OTHERWISE
 - TOPOGRAPHIC BASE PLAN SURVEY PROVIDED BY FWSSC (KM 205 - KM 210, SUMMER / FALL 2015, APEX SURVEY SOLUTIONS (KM 201 - KM 225, OCTOBER & NOVEMBER 2015)
 - THE CONTRACTOR IS RESPONSIBLE FOR VERIFYING THE LOCATION OF ALL UTILITIES PRIOR TO CONSTRUCTION

PROFILE:
TOP OF PROP. BST _____
TOP OF EX. BST - - - - -
SUPERELEVATION:
LEFT HAND SIDE - - - - -
RIGHT HAND SIDE - - - - -



Revision/	ISSUED FOR TENDER	16/03/24
Description/		
Date/		
Client/client		

PUBLIC WORKS AND GOVERNMENT SERVICES CANADA



Project title/Titre du projet

**KM 205 - 229
PAVEMENT REPLACEMENT
ALASKA HIGHWAY, BC**

Approved by/Approuvé par
G. WILKINS

Designed by/Concept par
E. YANG

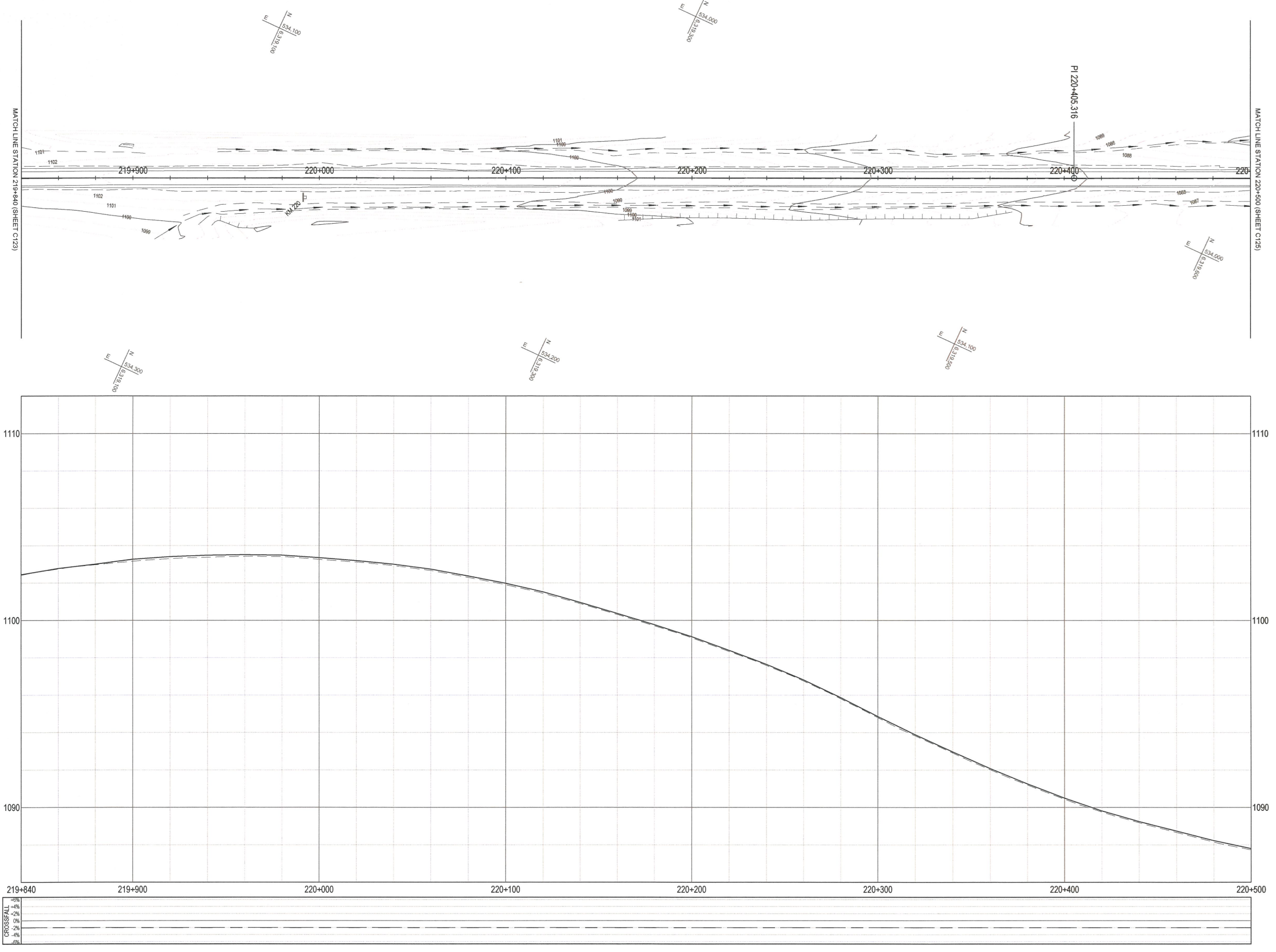
Drawn by/Dessiné par
A. DEEPWELL

FWSSC Project Manager/Administrateur de Projets TPSSC
A. TAHERI

Client/client
PUBLIC WORKS GOVERNMENT SERVICES CANADA

Drawing title/Titre du dessin
**PLAN
STA. 219+840 TO STA. 220+500**

Project No./No. du projet R.0173173.803	Sheet/Fauille C124 OF C137	Revision no./La Révision no. 0
---	---	--

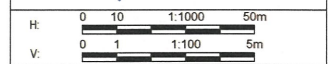



D:\vancouver\Transportation\TRN\VMW\Projects\TRN\VMW103007-01 - Alaska Highway / km 205 - 229\CADD\0310.03.24 Issued for Tender\C124\C124 PLAN PROFILES.dwg [C:124] March 18, 2016 - 10:48:45 am (BY: DEEPWELL, ANDREW)

ISSUED FOR TENDER

- GENERAL NOTES:
 1. DIMENSIONS, COORDINATES, ELEVATIONS ARE IN METRES NOTED OTHERWISE
 2. TOPOGRAPHIC BASE PLAN SURVEY PROVIDED BY PWGSC (KM 205 - KM 210, SUMMER / FALL 2015, APEX SURVEY SOLUTIONS (KM 201 - KM 229, OCTOBER & NOVEMBER 2015)
 3. THE CONTRACTOR IS RESPONSIBLE FOR VERIFYING THE LOCATION OF ALL UTILITIES PRIOR TO CONSTRUCTION

PROFILE:
 TOP OF PROP. BST _____
 TOP OF EX. BST _____
 SUPERELEVATION:
 LEFT HAND SIDE _____
 RIGHT HAND SIDE _____



Revision/Description	Date/Date
ISSUED FOR TENDER	16/03/24

Client/client
PUBLIC WORKS AND GOVERNMENT SERVICES CANADA



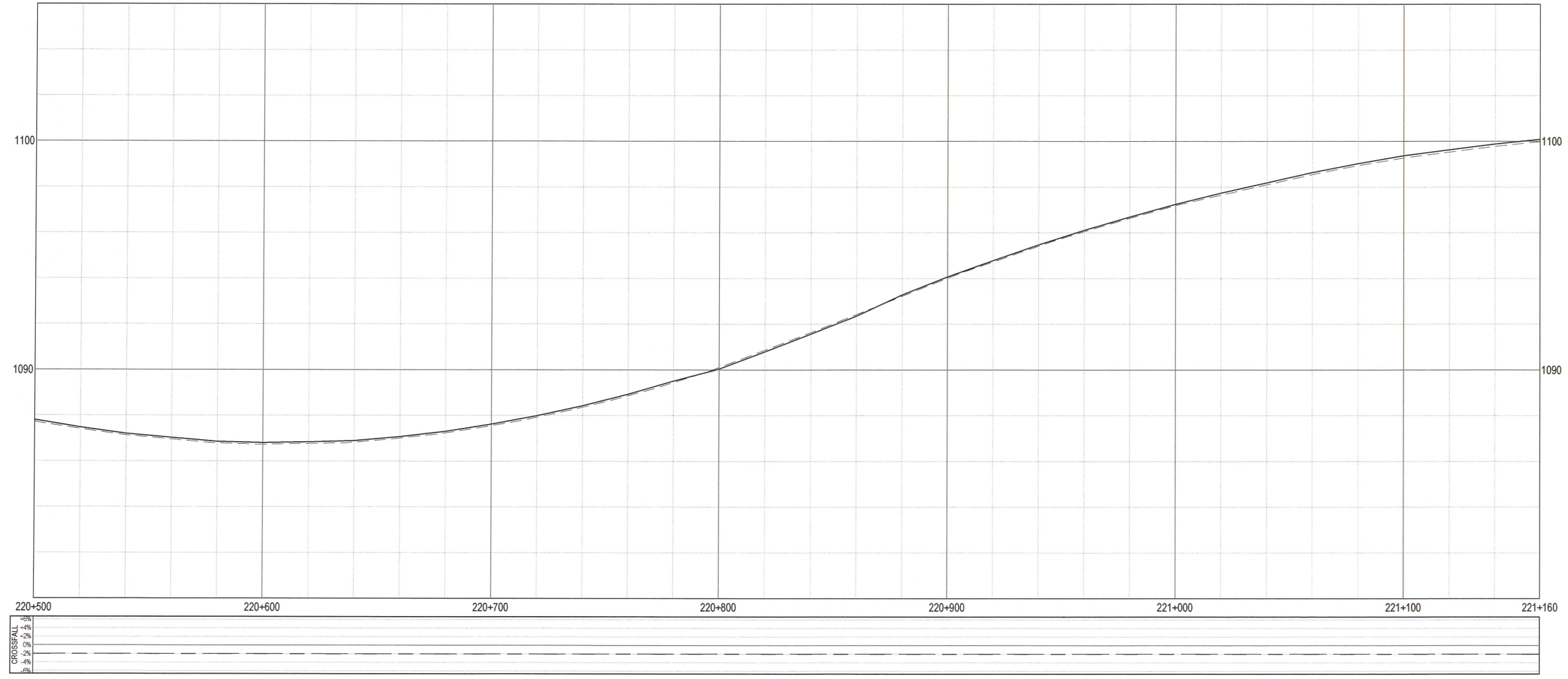
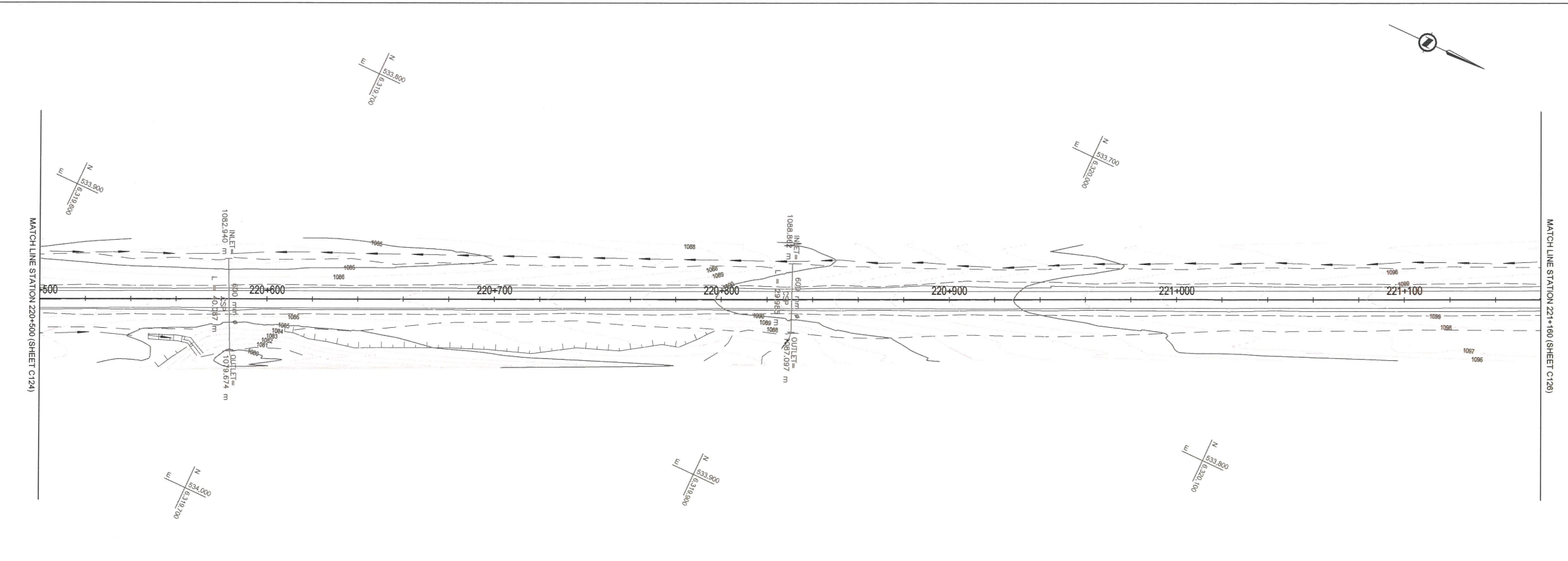
Project title/Titre du projet
KM 205 - 229 PAVEMENT REPLACEMENT ALASKA HIGHWAY, BC

Approved by/Approve par
G. WILKINS
 Designed by/Concept par
E. YANG
 Drawn by/Dessiné par
A. DEEPWELL
 PWGSC Project Manager/Administrateur de Projets TPSGC
A. TAHERI
 PWGSC, Architectural and Engineering Resources Manager/Ressources Architectural et de Directeur d'ingénierie, TPSGC

Client/client
PUBLIC WORKS GOVERNMENT SERVICES CANADA

Drawing title/Titre du dessin
PLAN STA. 220+500 TO STA. 221+160

Project No./No. du projet R.0173173.803	Sheet/Feuille C125 of C137	Revision no./Révision 0
---	---	-----------------------------------



CROSSFALL

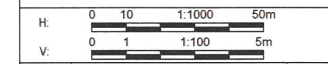
O:\vancouver\Transportation\TRN\WNY\Projects\TRN\WNY\03007-01 - Alaska Highway Km 205 - 285\ADD\2016 03 24 Issued for Tender\C121.130 PLAN PROFILES.dwg [C125] March 18, 2016 - 10:49:25 am (BY: DEEPWELL, ANDREW)



ISSUED FOR TENDER

GENERAL NOTES:
 1. DIMENSIONS, COORDINATES, ELEVATIONS ARE IN METRES NOTED OTHERWISE
 2. TOPOGRAPHIC BASE PLAN SURVEY PROVIDED BY PWGSC (KM 205 - KM 210, SUMMER / FALL 2015, APEX SURVEY SOLUTIONS (KM 201 - KM 229, OCTOBER & NOVEMBER 2015))
 3. THE CONTRACTOR IS RESPONSIBLE FOR VERIFYING THE LOCATION OF ALL UTILITIES PRIOR TO CONSTRUCTION

PROFILE:
 TOP OF PROP. BST _____
 TOP OF EX. BST _____
 SUPERELEVATION:
 LEFT HAND SIDE _____
 RIGHT HAND SIDE _____



Revision/Revision	Description/Description	Date/Date
0	ISSUED FOR TENDER	16/03/24

Client/client
PUBLIC WORKS AND GOVERNMENT SERVICES CANADA



Project title/Titre du projet

KM 205 - 229 PAVEMENT REPLACEMENT ALASKA HIGHWAY, BC

Approved by/Approuvé par
G. WILKINS

Designed by/Concept par
E. YANG

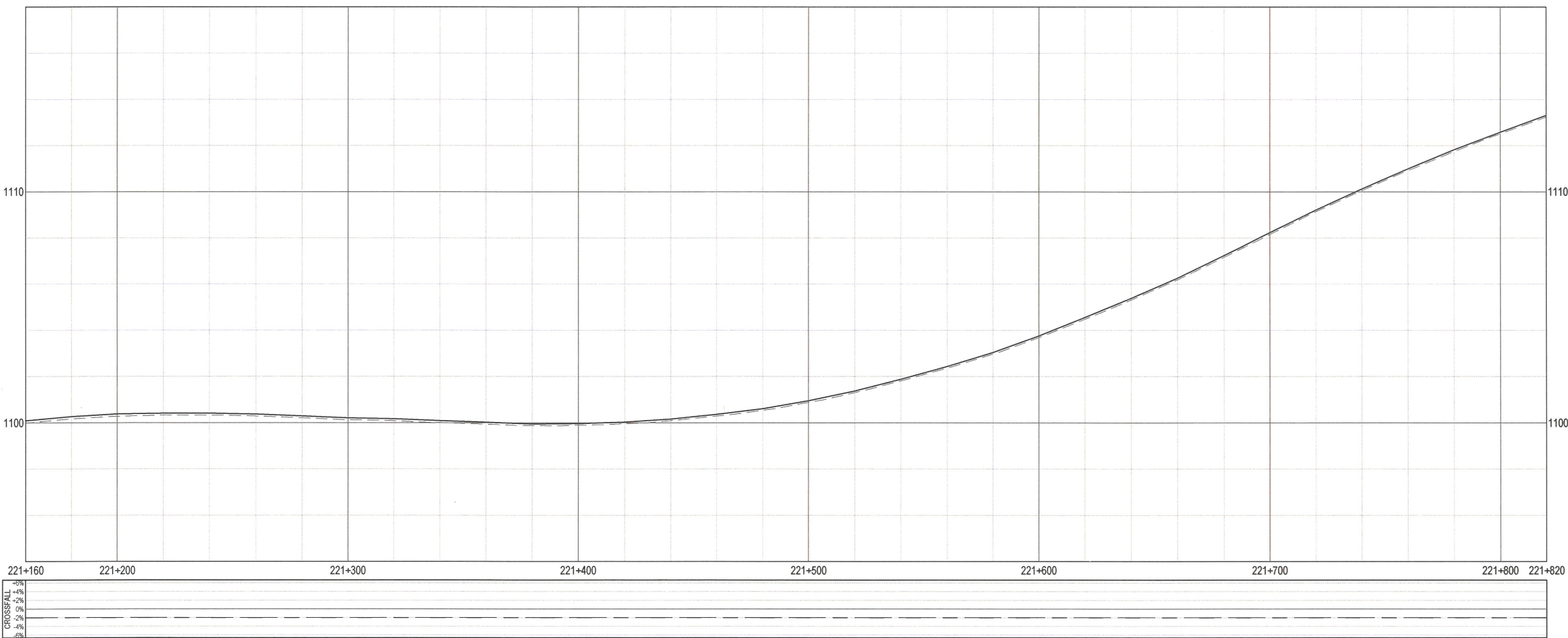
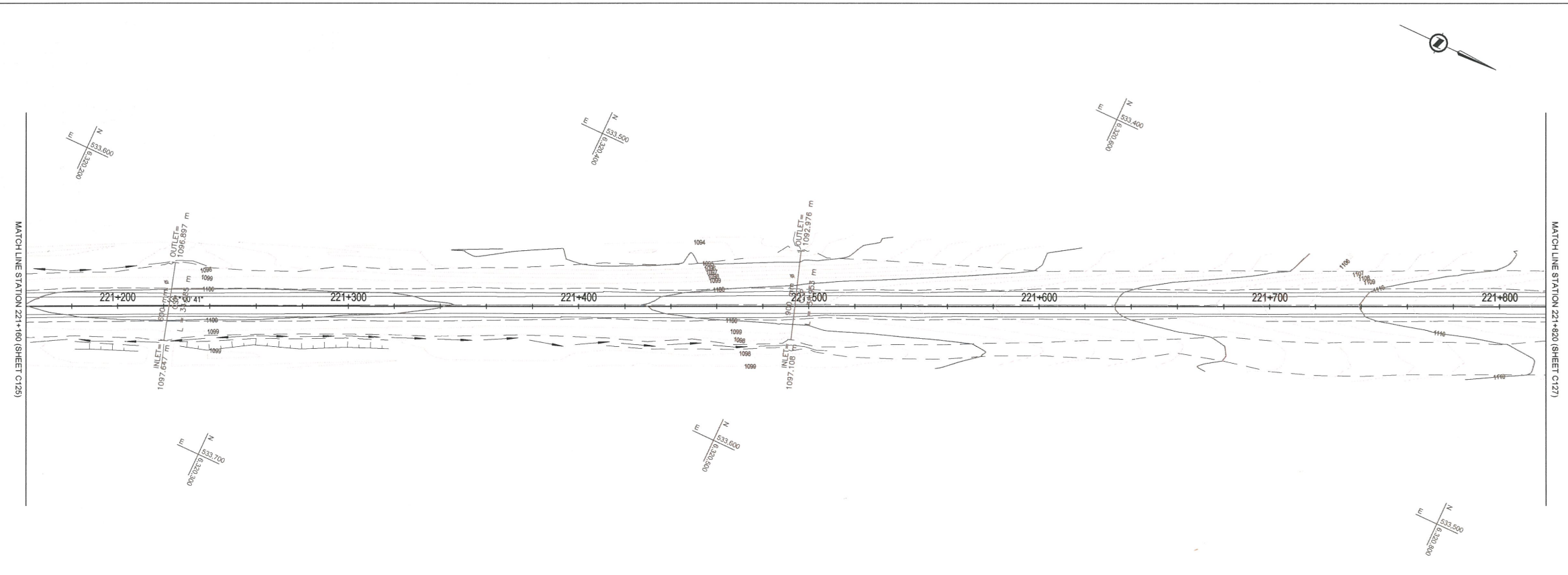
Drawn by/Dessiné par
A. DEERWELL
 PWGSC Project Manager/Administrateur de Projets TPSSC
A. TAHERI

PWGSC, Architectural and Engineering Resources Manager/
 Ressources Architecturales et de Directeur d'ingénierie, TPSSC

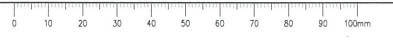
Client/client
PUBLIC WORKS GOVERNMENT SERVICES CANADA

Drawing title/Titre du dessin
**PLAN
 STA. 221+160 TO STA. 221+820**

Project No./No. du projet R.0173173.803	Sheet/Fauille C126 OF C137	Revision no./ La Révision/ no. 0
---	---	--




O:\recouvert\Transportation\TRM\W\W\Projects\TRM\W\W\03007-01 - Alaska Highway Km 205 - 229\CADD\03007-01-03-24 Issued for Tender\C126 PLAN PROFILES.dwg [C126] March 18, 2016 - 10:52:28 am (BY: DEERWELL, ANDREW)



ISSUED FOR TENDER

- GENERAL NOTES:
 1. DIMENSIONS, COORDINATES, ELEVATIONS ARE IN METRES NOTED OTHERWISE
 2. TOPOGRAPHIC BASE PLAN SURVEY PROVIDED BY PWGSC (KM 205 - KM 210, SUMMER / FALL 2015, APEX SURVEY SOLUTIONS (KM 201 - KM 229, OCTOBER & NOVEMBER 2015)
 3. THE CONTRACTOR IS RESPONSIBLE FOR VERIFYING THE LOCATION OF ALL UTILITIES PRIOR TO CONSTRUCTION

PROFILE:
 TOP OF PROP. BST _____
 TOP OF EX. BST _____
 SUPERELEVATION:
 LEFT HAND SIDE _____
 RIGHT HAND SIDE _____



Revision/Description	Date/Date
0 ISSUED FOR TENDER	16/03/24

PUBLIC WORKS AND GOVERNMENT SERVICES CANADA



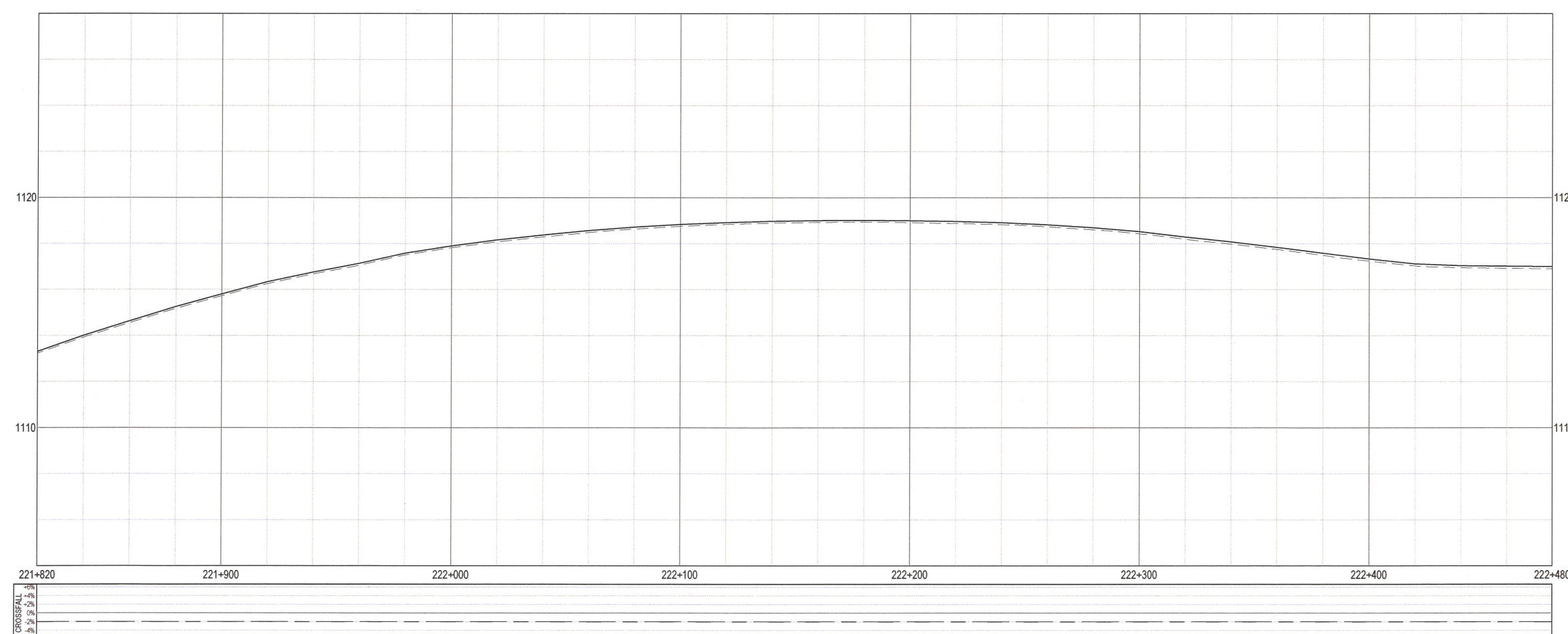
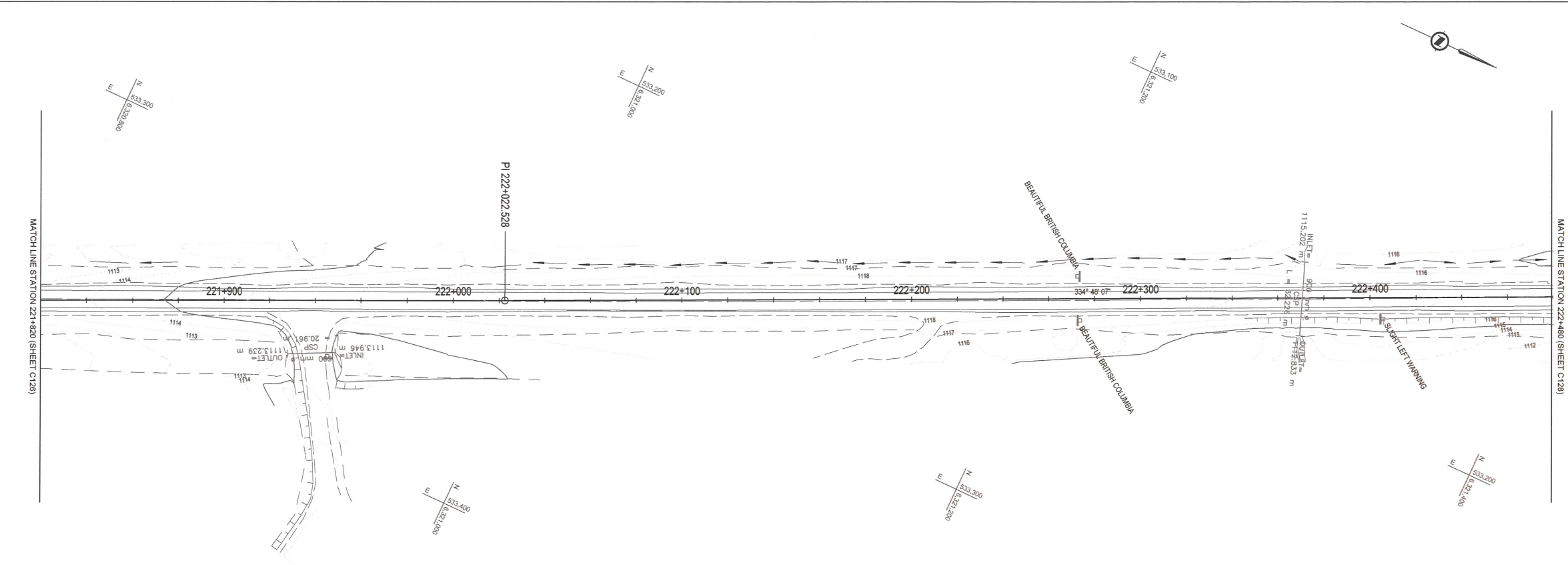
Project title/Titre du projet
**KM 205 - 229
 PAVEMENT REPLACEMENT
 ALASKA HIGHWAY, BC**

Approved by/Approuvé par
 G. WILKINS
 Designed by/Concept par
 E. YANG
 Drawn by/Dessiné par
 A. DEEPWELL
 PWGSC Project Manager/Administrateur de Projets TPSGC
 A. TAHERI
 PWGSC, Architectural and Engineering Resources Manager/
 Ressources Architectural et de Directeur d'ingénierie, TPSGC

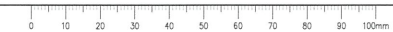
Client/client
PUBLIC WORKS GOVERNMENT SERVICES CANADA

Drawing title/Titre du dessin
**PLAN
 STA. 221+820 TO STA. 222+480**

Project No./No. du projet R.0173173.803	Sheet/Feuille C127 OF C137	Revision no./no. de révisión 0
---	---	--



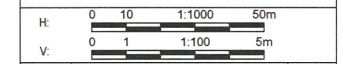
O:\vancouver\transportation\TRN\WNY\Projects\TRN\WNY\03007-01 - Alaska Highway Km 205 - 296\ADD\016 03 24 Issued for Tender\C127 March 18, 2016 - 10 58:57 am (BY: DEEPWELL, ANDREW)



ISSUED FOR TENDER

- GENERAL NOTES:
 1. DIMENSIONS, COORDINATES, ELEVATIONS ARE IN METRES NOTED OTHERWISE
 2. TOPOGRAPHIC BASE PLAN SURVEY PROVIDED BY PWGSC (KM 205 - KM 210, SUMMER / FALL 2015, APEX SURVEY SOLUTIONS (KM 201 - KM 229, OCTOBER & NOVEMBER 2015)
 3. THE CONTRACTOR IS RESPONSIBLE FOR VERIFYING THE LOCATION OF ALL UTILITIES PRIOR TO CONSTRUCTION

PROFILE:
 TOP OF PROP. BST _____
 TOP OF EX. BST _____
 SUPERELEVATION:
 LEFT HAND SIDE _____
 RIGHT HAND SIDE _____



Revision/	Revision/	Issued for Tender	16/03/24
Description/	Description/		

Client/client
PUBLIC WORKS AND GOVERNMENT SERVICES CANADA



Project title/Titre du projet

**KM 205 - 229
 PAVEMENT REPLACEMENT
 ALASKA HIGHWAY, BC**

Approved by/Approve par
G. WILKINS

Designed by/Concept par
E. YANG

Drawn by/Dessiné par
A. DEERWELL

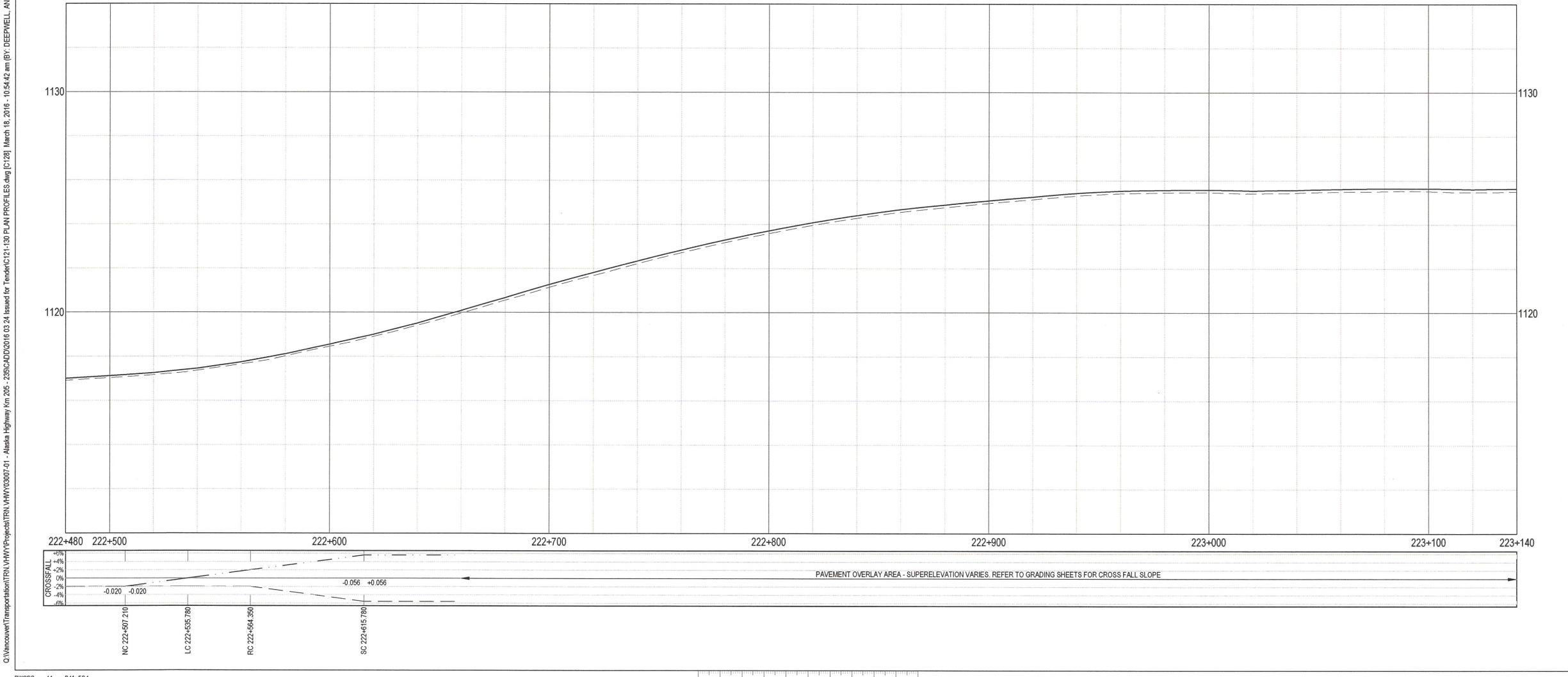
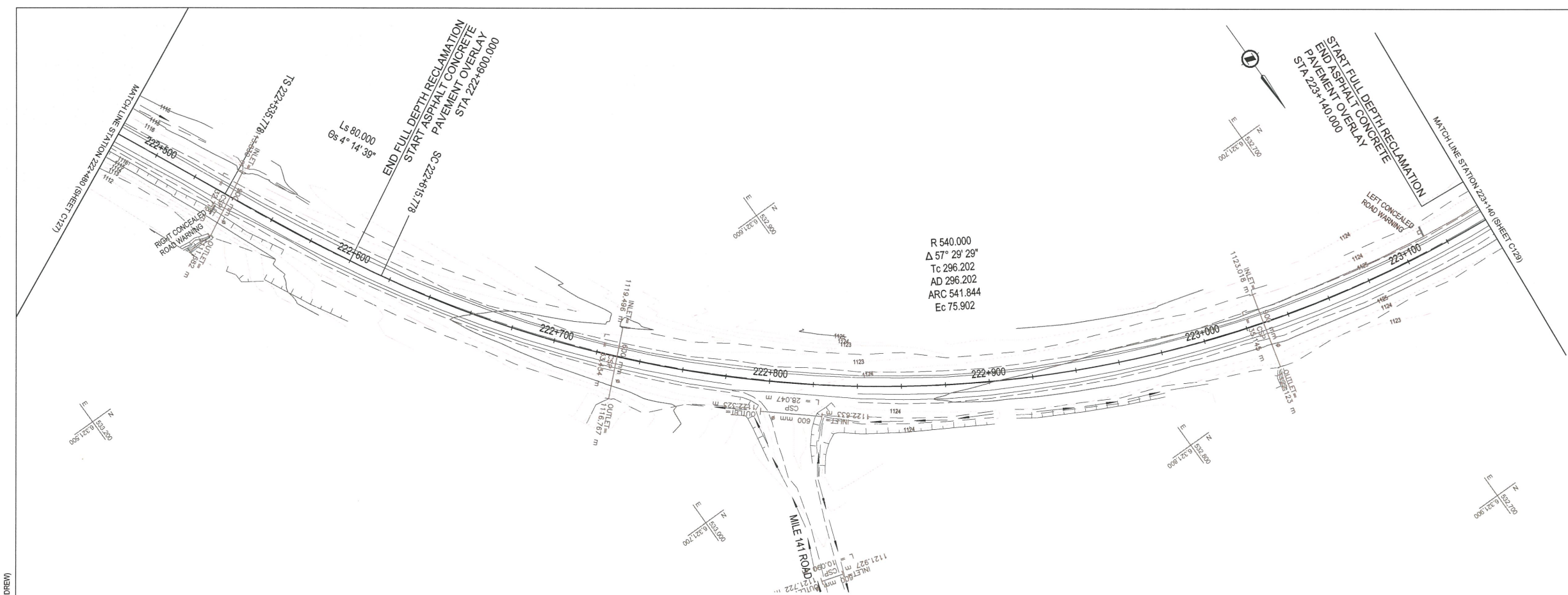
PWGSC Project Manager/Administrateur de Projets TPSSC
A. TAHERI

PWGSC, Architectural and Engineering Resources Manager/
 Ressources Architecturales et de Directeur d'ingénierie, TPSSC

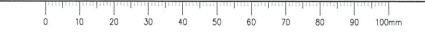
Client/client
PUBLIC WORKS GOVERNMENT SERVICES CANADA

Drawing title/Titre du dessin
**PLAN
 STA. 222+480 TO STA. 223+140**

Project No./No. du projet R.0173173.803	Sheet/Fauille C128 OF C137	Revision no./La Révision no. 0
---	---	--



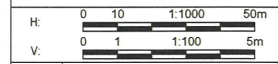
O:\workspace\Transportation\TRN\VMW\Projects\TRN\VMW\30307-01 - Alaska Highway Km 205 - 235\CAD\2016\03\24 Issued for Tender\C121:13D PLAN PROFILES.dwg [C128] March 18, 2016 - 10:54:42 am (BY: DEERWELL, ANDREW)



ISSUED FOR TENDER

- GENERAL NOTES:
1. DIMENSIONS, COORDINATES, ELEVATIONS ARE IN METRES NOTED OTHERWISE
 2. TOPOGRAPHIC BASE PLAN SURVEY PROVIDED BY PWSCG (KM 205 - KM 210, SUMMER/FALL 2015, APEX SURVEY SOLUTIONS (KM 201 - KM 229, OCTOBER & NOVEMBER 2015))
 3. THE CONTRACTOR IS RESPONSIBLE FOR VERIFYING THE LOCATION OF ALL UTILITIES PRIOR TO CONSTRUCTION

PROFILE:
 TOP OF PROP. BST _____
 TOP OF EX. BST _____
 SUPERELEVATION:
 LEFT HAND SIDE _____
 RIGHT HAND SIDE _____



Revision/Revisão	Description/Description	Date/Date
0	ISSUED FOR TENDER	16/03/24

Client/client
PUBLIC WORKS AND GOVERNMENT SERVICES CANADA



Project title/Titre du projet
**KM 205 - 229
 PAVEMENT REPLACEMENT
 ALASKA HIGHWAY, BC**

Approved by/Approve par
 G. WILKINS

Designed by/Concept par
 E. YANG

Drawn by/Dessiné par
 A. DEEPWELL

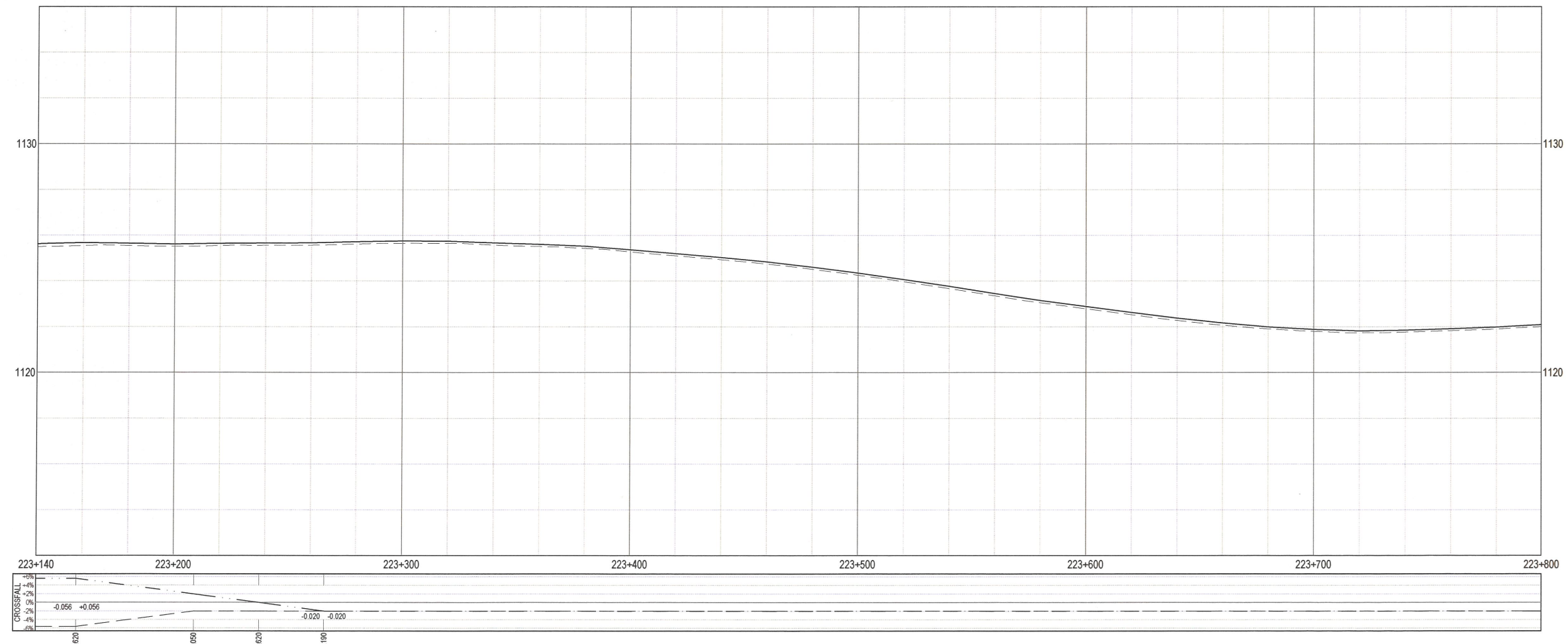
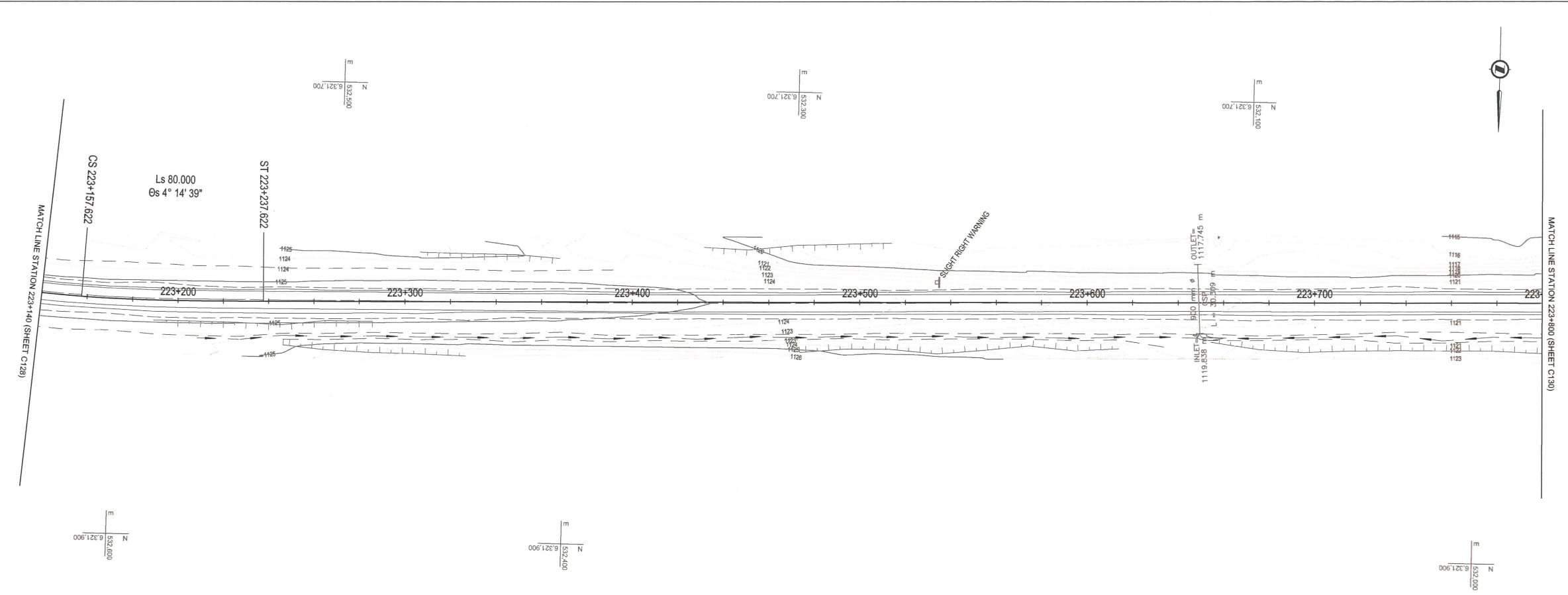
PWSCG Project Manager/Administrateur de Projets TPSGC
 A. TAHERI

PWSCG, Architectural and Engineering Resources Manager/
 Ressources Architectural et de Directeur d'ingénierie, TPSGC

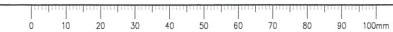
Client/client
PUBLIC WORKS GOVERNMENT SERVICES CANADA

Drawing title/Titre du dessin
**PLAN
 STA. 223+140 TO STA. 223+800**

Project No./No. du projet R.0173173.803	Sheet/Feuille C129 OF C137	Revision no./Révision no. 0
---	---	---------------------------------------



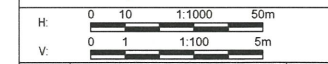
C:\Users\at\OneDrive\Documents\Projects\TRN\141110307-01 - Alaska Highway Km 205 - 229\CAD\2016 03 24 Issued for Tender\C12 1:30 PLAN PROFILES.dwg [C12] March 18, 2016 - 10:05:13 am (BY: DEEPWELL, ANDREW)



ISSUED FOR TENDER

- GENERAL NOTES:
 1. DIMENSIONS, COORDINATES, ELEVATIONS ARE IN METRES NOTED OTHERWISE
 2. TOPOGRAPHIC BASE PLAN SURVEY PROVIDED BY PWGSC (KM 205 - KM 210, SUMMER / FALL 2015, APEX SURVEY SOLUTIONS (KM 201 - KM 229, OCTOBER & NOVEMBER 2015)
 3. THE CONTRACTOR IS RESPONSIBLE FOR VERIFYING THE LOCATION OF ALL UTILITIES PRIOR TO CONSTRUCTION

PROFILE:
 TOP OF PROP. BST _____
 TOP OF EX. BST _____
 SUPERELEVATION:
 LEFT HAND SIDE _____
 RIGHT HAND SIDE _____



Revision/Revisión	Description/Description	Date/Date
0	ISSUED FOR TENDER	15/03/24

Client/Client
PUBLIC WORKS AND GOVERNMENT SERVICES CANADA



Project title/Titre du projet
**KM 205 - 229
 PAVEMENT REPLACEMENT
 ALASKA HIGHWAY, BC**

Approved by/Approve par
 G. WILKINS

Designed by/Concept par
 E. YANG

Drawn by/Dessiné par
 A. DEEPWELL

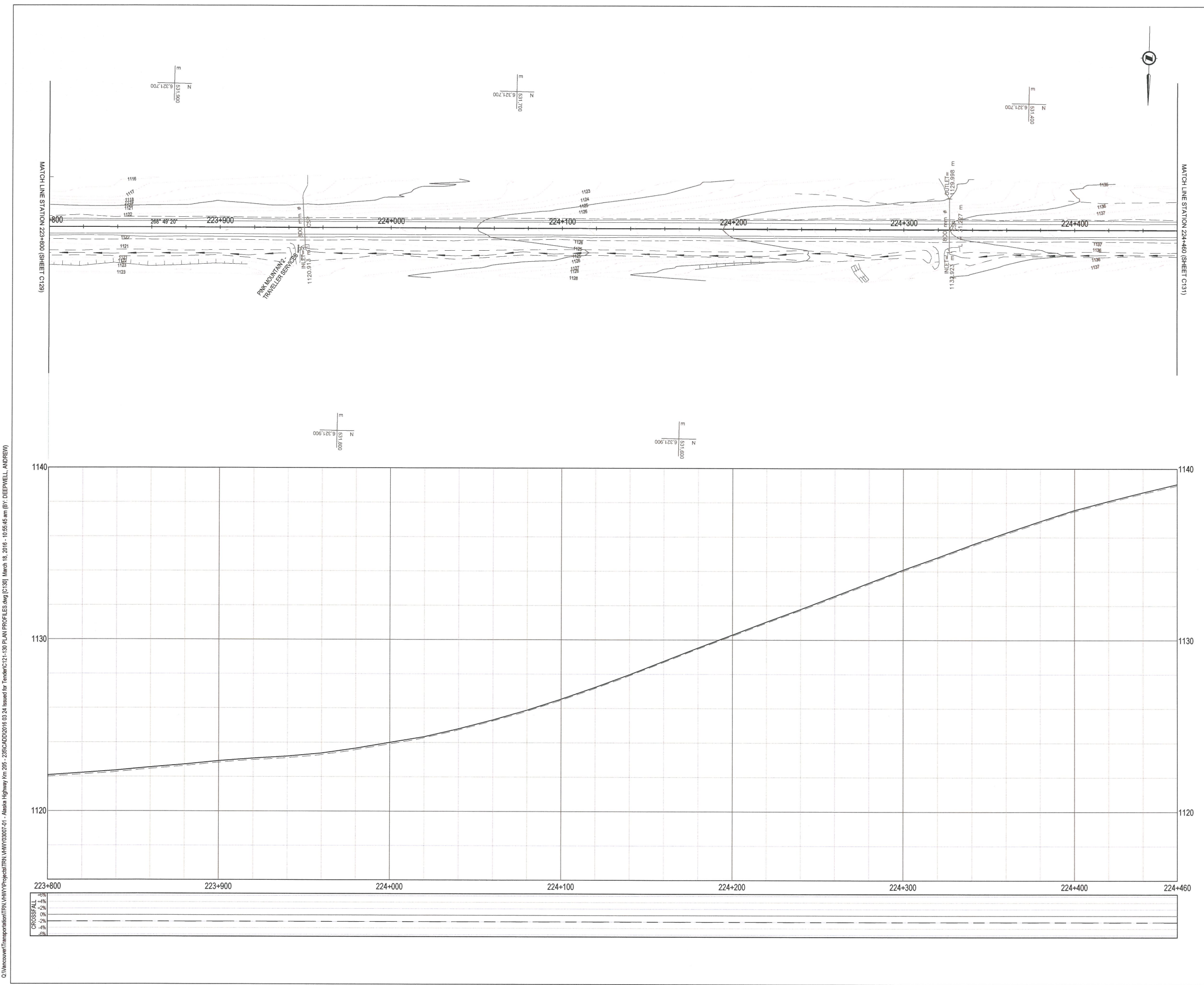
PWGSC Project Manager/Administrateur de Projets TPSGC
 A. TAHERI

PWGSC, Architectural and Engineering Resources Manager/Ressources Architecturales et de Directeur d'Ingénierie, TPSGC

Client/Client
 PUBLIC WORKS GOVERNMENT SERVICES CANADA

Drawing title/Titre du dessin
**PLAN
 STA. 223+800 TO STA. 224+460**

Project No./No. du projet R.0173173.803	Sheet/Feuille C130 OF C137	Revision no./La Révision no. 0
---	---	--



O:\Vancouver\Transportation\TRN\HWY\Projects\TRN\HWY\03007-01 - Alaska Highway Km 205 - 235\CADD\2016.02.24 Issued for Tender\C121-130 PLAN PROFILES.dwg (C130) March 15, 2016 - 10:55:45 am (B) DEEPWELL, ANDREW



ISSUED FOR TENDER

- GENERAL NOTES:
 1. DIMENSIONS, COORDINATES, ELEVATIONS ARE IN METRES NOTED OTHERWISE
 2. TOPOGRAPHIC BASE PLAN SURVEY PROVIDED BY PWGSC (KM 205 - KM 210, SUMMER / FALL 2015, APEX SURVEY SOLUTIONS (KM 201 - KM 229, OCTOBER & NOVEMBER 2015)
 3. THE CONTRACTOR IS RESPONSIBLE FOR VERIFYING THE LOCATION OF ALL UTILITIES PRIOR TO CONSTRUCTION

PROFILE:
 TOP OF PROP. BST _____
 TOP OF EX. BST _____
 SUPERELEVATION:
 LEFT HAND SIDE _____
 RIGHT HAND SIDE _____

Professional Engineer Seal
 G. WILKINS
 24th March 2016

H: 0 10 1:1000 50m
 V: 0 1 1:100 5m

Revision/Revision	Description/Description	Date/Date
0	ISSUED FOR TENDER	16/03/24

Client/client
PUBLIC WORKS AND GOVERNMENT SERVICES CANADA

TETRA TECH EBA

Project title/Titre du projet
**KM 205 - 229
 PAVEMENT REPLACEMENT
 ALASKA HIGHWAY, BC**

Approved by/Approve par
 G. WILKINS

Designed by/Concept par
 E. YANG

Drawn by/Dessine par
 A. DEEPWELL

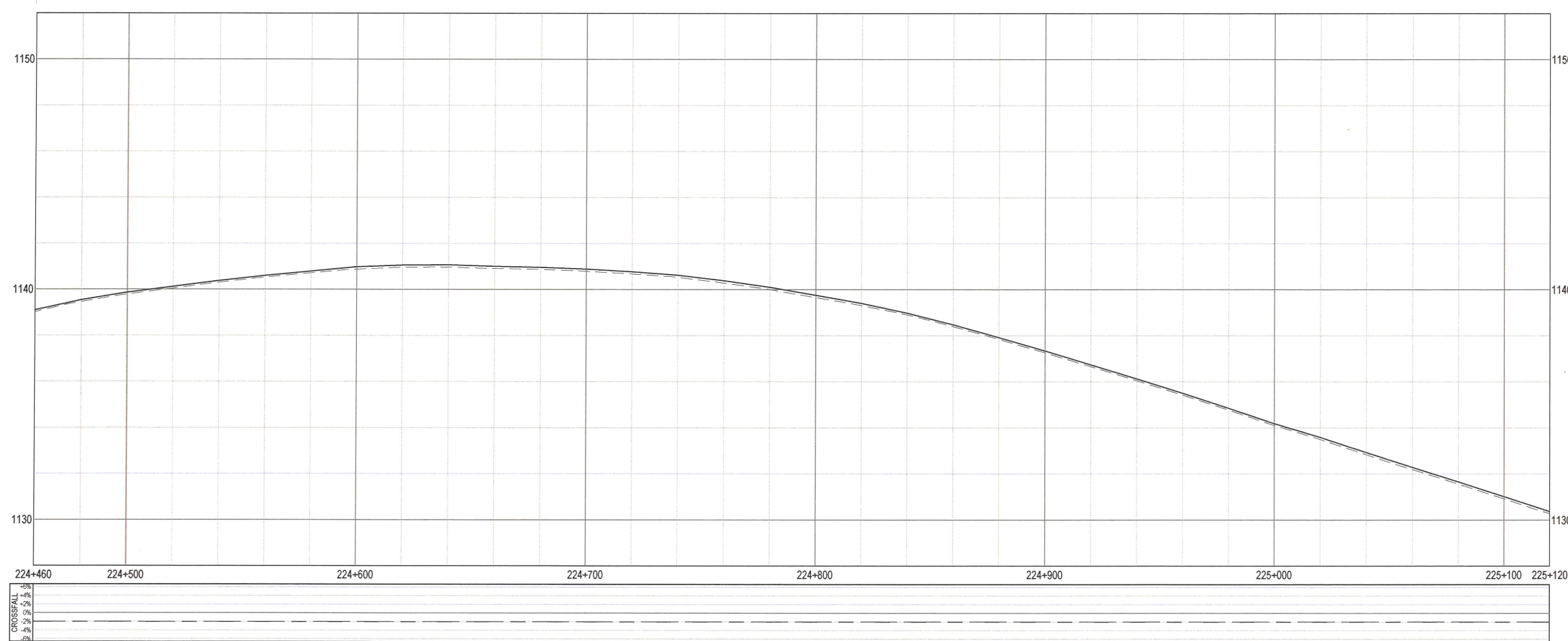
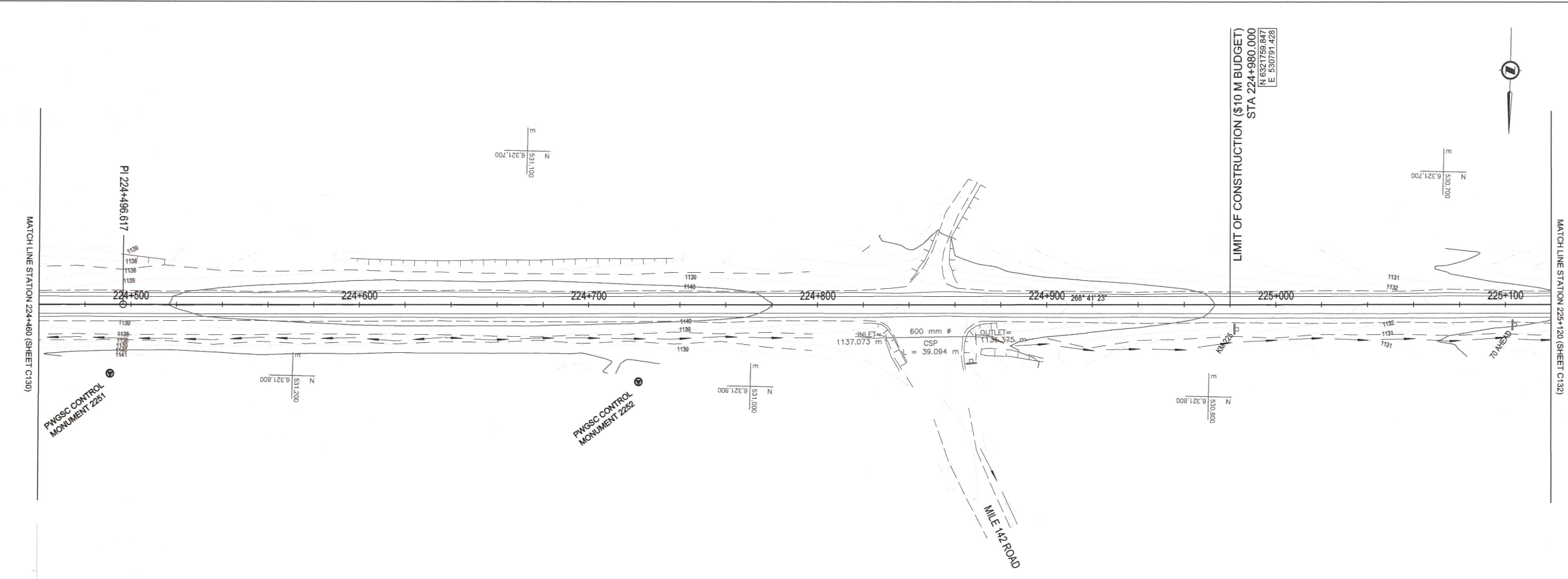
PWGSC Project Manager/Administrateur de Projets TPSGC
 A. TAHERI

PWGSC, Architectural and Engineering Resources Manager/
 Ressources Architectural et de Directeur d'ingénierie, TPSGC

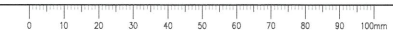
Client/client
 PUBLIC WORKS GOVERNMENT SERVICES CANADA

Drawing title/Titre du dessin
**PLAN
 STA. 224+460 TO STA. 225+120**

Project No./No. du projet R.0173173.803	Sheet/Feuille C131 OF C137	Revision no./ no. de Révision 0
---	---	--



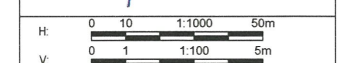

O:\vancouver\transportation\TRN\WV\Projects\TRN\WV\0307-01 - Alaska Highway Km 205 - 235\CAD\2016 03 24 Issued for Tender\C131-137 PLAN PROFILES.dwg [C131] March 18, 2016 - 10:58:07 am (BY: DEEPWELL, ANDREW)



ISSUED FOR TENDER

- GENERAL NOTES:
 1. DIMENSIONS, COORDINATES, ELEVATIONS ARE IN METRES NOTED OTHERWISE
 2. TOPOGRAPHIC BASE PLAN SURVEY PROVIDED BY PWGSC (KM 205 - KM 210, SUMMER / FALL 2015, APEX SURVEY SOLUTIONS (KM 201 - KM 229, OCTOBER & NOVEMBER 2015)
 3. THE CONTRACTOR IS RESPONSIBLE FOR VERIFYING THE LOCATION OF ALL UTILITIES PRIOR TO CONSTRUCTION

PROFILE:
 TOP OF PROP. BST _____
 TOP OF EX. BST _____
 SUPERELEVATION:
 LEFT HAND SIDE _____
 RIGHT HAND SIDE _____



Revision/	Description/Description	Date/Date
0	ISSUED FOR TENDER	16/03/24

PUBLIC WORKS AND GOVERNMENT SERVICES CANADA



Project title/Titre du projet

**KM 205 - 229
 PAVEMENT REPLACEMENT
 ALASKA HIGHWAY, BC**

Approved by/Approve par
G. WILKINS

Designed by/Concept par
E. YANG

Drawn by/Dessine par
A. DEEPWELL

PWGSC Project Manager/Administrateur de Projets TPSSC
A. TAHERI

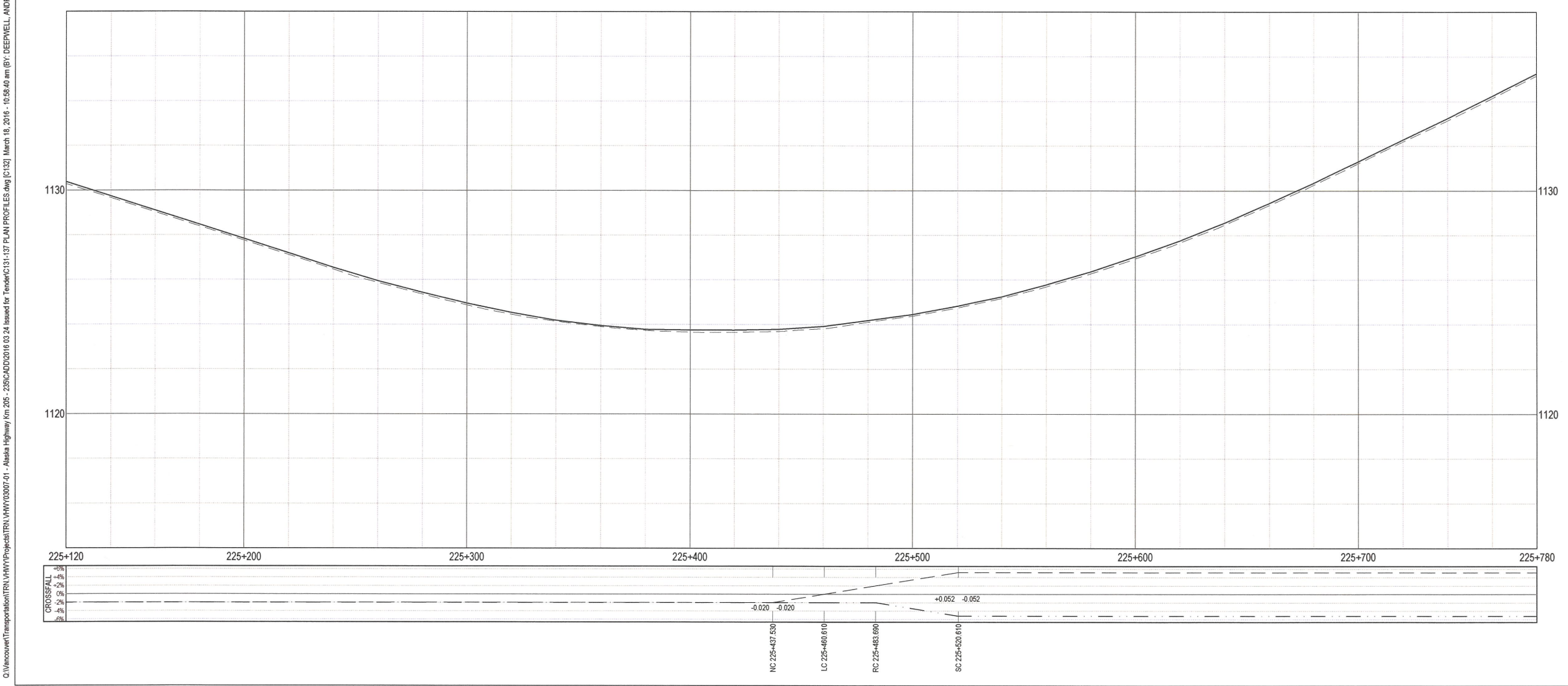
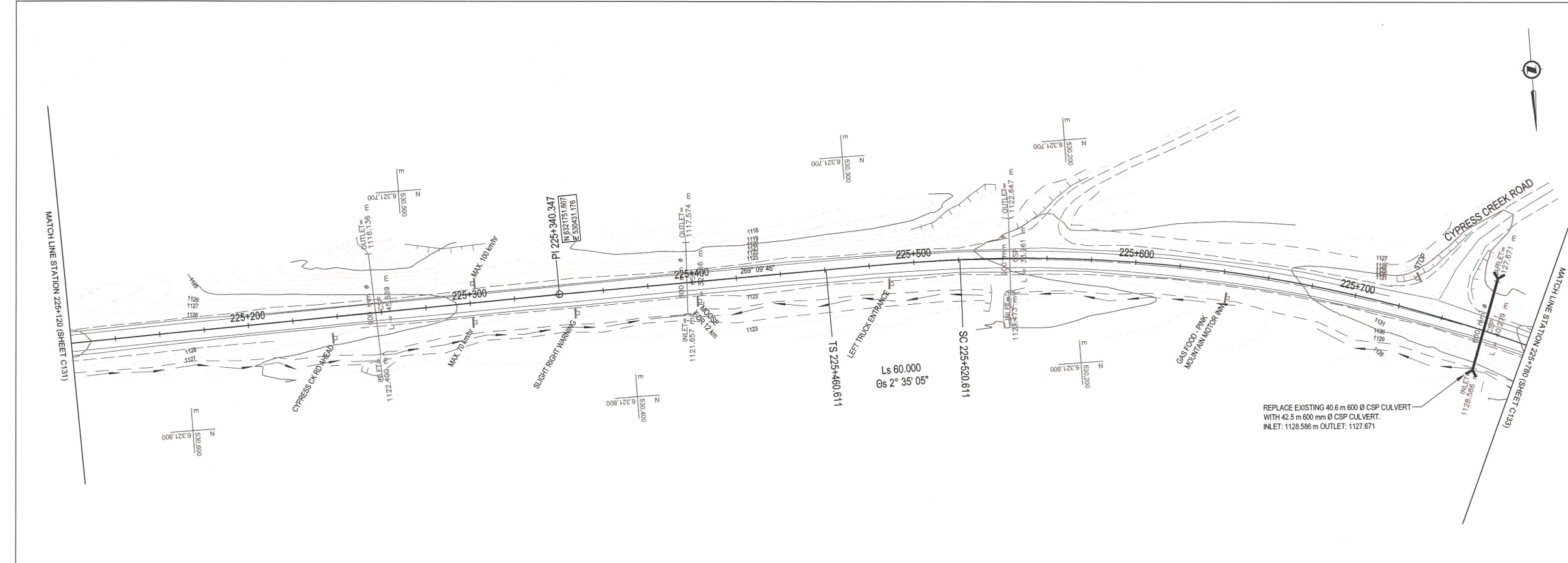
PWGSC, Architectural and Engineering Resources Manager/
 Ressources Architectural et de Directeur d'Ingénierie, TPSSC

Client/client
PUBLIC WORKS GOVERNMENT SERVICES CANADA

Drawing title/Titre du dessin
**PLAN
 STA. 225+120 TO STA. 225+780**

Project No./No. du projet
R.0173173.803

Sheet/Fauille
C132
 OF C137

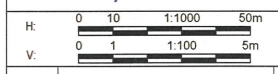


Q:\Vancouver\Transportation\TRN\W\W\Projects\TRN\W\W\030307-01 - Alaska Highway\Km 205 - 229\CADD\0316.03.24 Issued for Tender\C131-137 PLAN PROFILES.dwg [C132] March 18, 2016 - 10:56:40 am (BY: DEEPWELL, ANDREW)

ISSUED FOR TENDER

- GENERAL NOTES:
 1. DIMENSIONS, COORDINATES, ELEVATIONS ARE IN METRES UNLESS NOTED OTHERWISE
 2. TOPOGRAPHIC BASE PLAN SURVEY PROVIDED BY PWGSC (KM 205 - KM 210, SUMMER / FALL 2015, APEX SURVEY SOLUTIONS (KM 201 - KM 229, OCTOBER & NOVEMBER 2015)
 3. THE CONTRACTOR IS RESPONSIBLE FOR VERIFYING THE LOCATION OF ALL UTILITIES PRIOR TO CONSTRUCTION

PROFILE:
 TOP OF PROP. BST _____
 TOP OF EX. BST _____
 SUPERELEVATION:
 LEFT HAND SIDE _____
 RIGHT HAND SIDE _____



Revision/	Description/Description	Date/Date
0	ISSUED FOR TENDER	16/03/24

PUBLIC WORKS AND GOVERNMENT SERVICES CANADA



Project title/Titre du projet

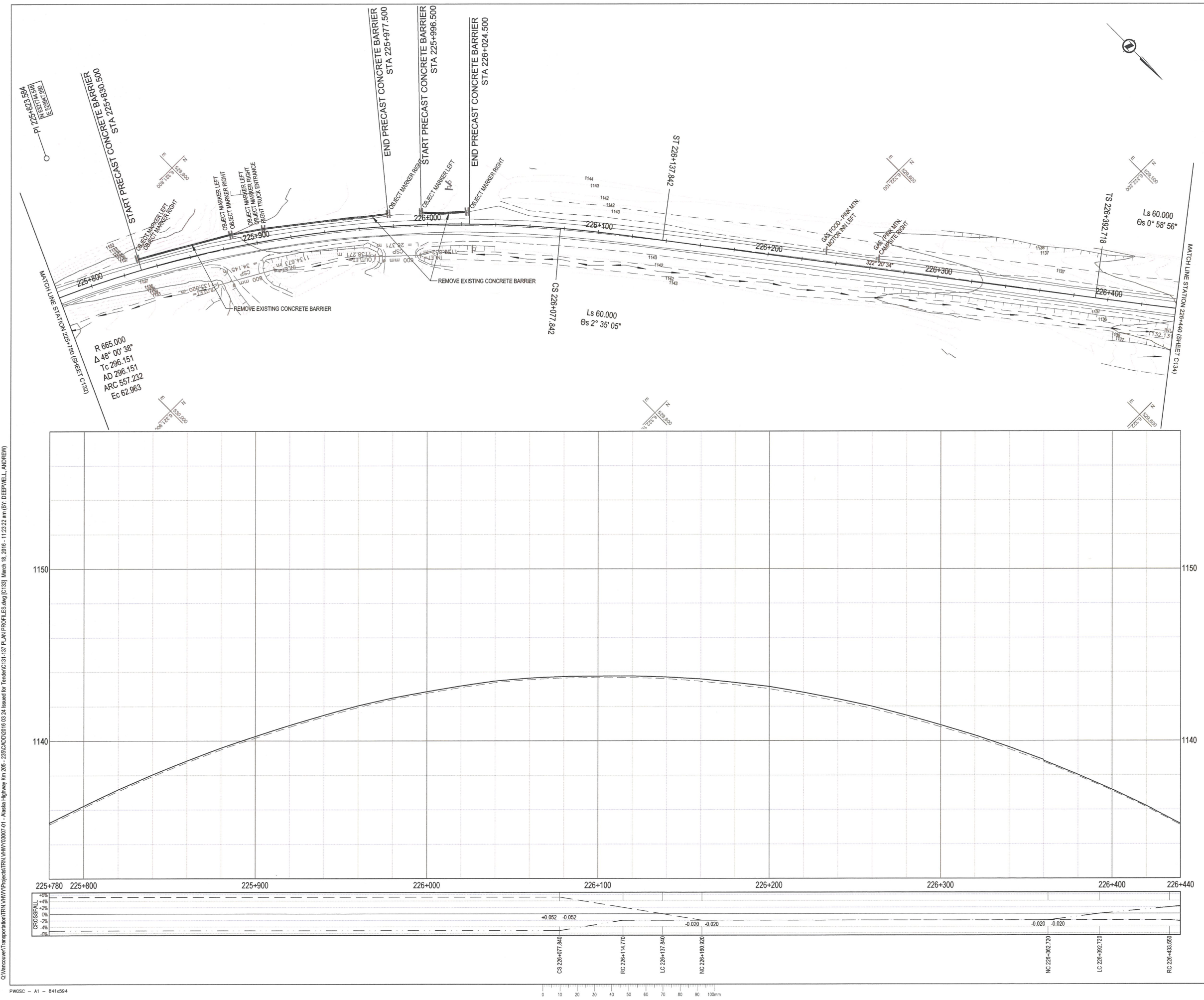
**KM 205 - 229
 PAVEMENT REPLACEMENT
 ALASKA HIGHWAY, BC**

Approved by/Approuvé par
G. WILKINS
 Designed by/Concept par
E. YANG
 Drawn by/Dessiné par
A. DEEPWELL
 PWGSC Project Manager/Administrateur de Projets TFSGC
A. TAHERI
 PWGSC, Architectural and Engineering Resources Manager/
 Ressources Architectural et de Directeur d'ingénierie, TFSGC

Client/client
PUBLIC WORKS GOVERNMENT SERVICES CANADA

Drawing title/Titre du dessin
**PLAN
 STA. 225+780 TO STA. 226+440**

Project No./No. du projet R.0173173.803	Sheet/Fauille C133 OF C137	Revision no./ No. de Révision 0
---	---	--



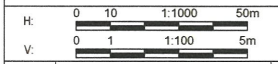
Q:\Inspec\Drawings\Projects\TRN\WNY\03007_01 - Alaska Highway km 205 - 250\ADD\2016\03_24 Issued for Tender\C131-137 PLAN PROFILES.dwg [C133] March 18, 2016 - 11:22:22 am (BY: DEEPWELL, ANDREW)



ISSUED FOR TENDER

- GENERAL NOTES:
 1. DIMENSIONS, COORDINATES, ELEVATIONS ARE IN METRES NOTED OTHERWISE
 2. TOPOGRAPHIC BASE PLAN SURVEY PROVIDED BY PWGSC (KM 205 - KM 210, SUMMER / FALL 2015, APEX SURVEY SOLUTIONS (KM 201 - KM 229, OCTOBER & NOVEMBER 2015)
 3. THE CONTRACTOR IS RESPONSIBLE FOR VERIFYING THE LOCATION OF ALL UTILITIES PRIOR TO CONSTRUCTION

PROFILE:
 TOP OF PROP. BST _____
 TOP OF EX. BST _____
 SUPERELEVATION:
 LEFT HAND SIDE _____
 RIGHT HAND SIDE _____



Revision/	Revision/	Date/Date
0	ISSUED FOR TENDER	16/03/24

Client/client
PUBLIC WORKS AND GOVERNMENT SERVICES CANADA



Project title/Titre du projet
KM 205 - 229 PAVEMENT REPLACEMENT ALASKA HIGHWAY, BC

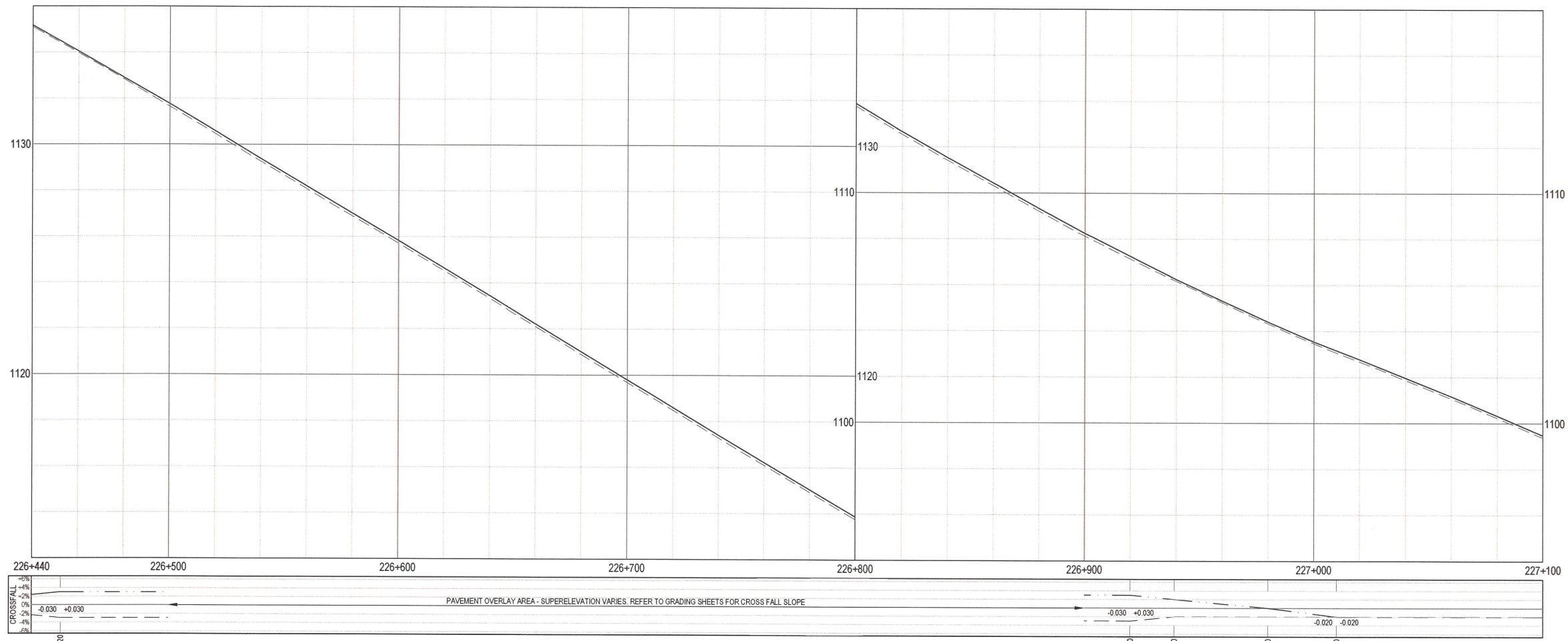
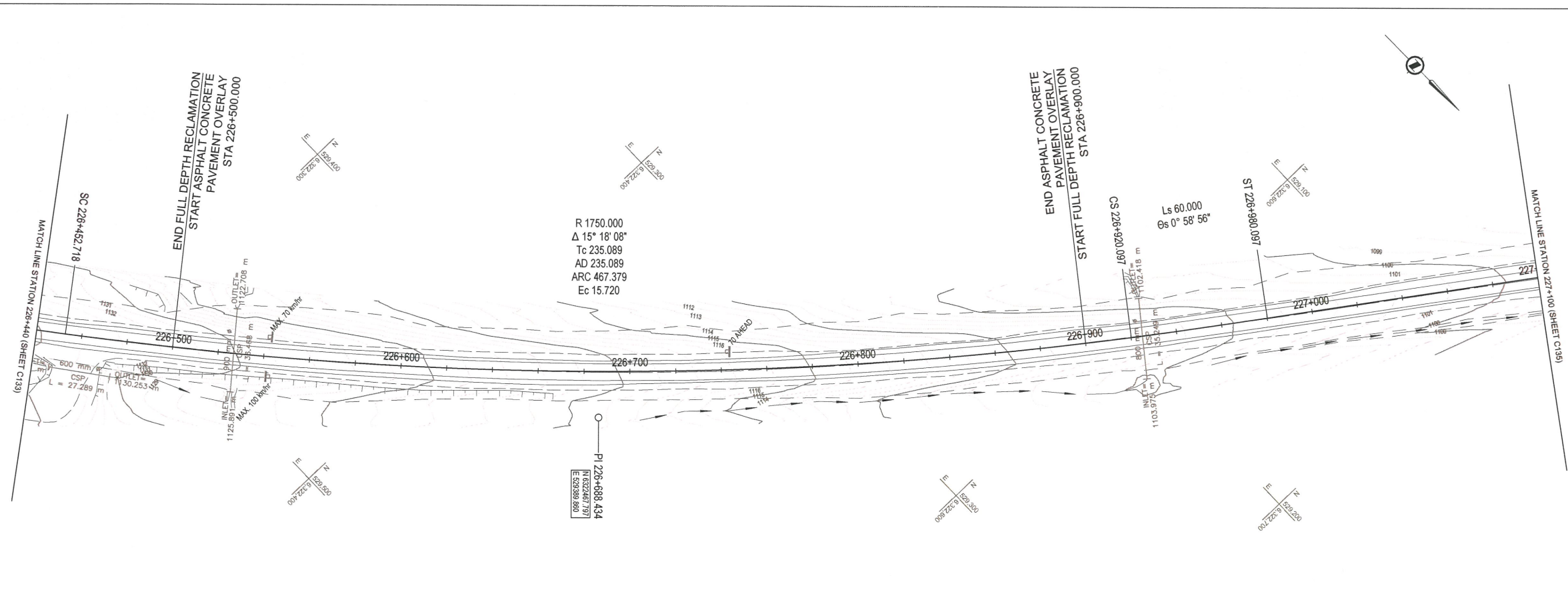
Approved by/Approuvé par
 G. WILKINS
 Designed by/Concept par
 E. YANG

Drawn by/Dessiné par
 A. DEERWELL
 PWGSC Project Manager/Administrateur de Projets TPSSC
 A. TAHERI

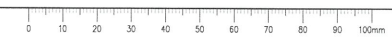
Client/client
 PUBLIC WORKS GOVERNMENT SERVICES CANADA

Drawing title/Titre du dessin
PLAN STA. 226+440 TO STA. 227+100

Project No./No. du projet
R.0173173.803
 Sheet/Feuille
C134
 Revision no./La Révision no.
0
 OF C137



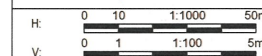
C:\Vancouver\Transportation\TRN\W\W\Projects\TRN\W\W\033007-01 - Alaska Highway Km 205 - 229\CADD\2016 03 24 Issued for Tender\C134-1.07 PLAN PROFILES.dwg [C134] March 16, 2016 - 10:59:48 am [BY: DEERWELL, ANDREW]



ISSUED FOR TENDER

- GENERAL NOTES:
 1. DIMENSIONS, COORDINATES, ELEVATIONS ARE IN METRES NOTED OTHERWISE
 2. TOPOGRAPHIC BASE PLAN SURVEY PROVIDED BY PWGSC (KM 205 - KM 210, SUMMER / FALL 2015, APEX SURVEY SOLUTIONS (KM 201 - KM 229, OCTOBER & NOVEMBER 2015)
 3. THE CONTRACTOR IS RESPONSIBLE FOR VERIFYING THE LOCATION OF ALL UTILITIES PRIOR TO CONSTRUCTION

PROFILE:
 TOP OF PROP. BST ———
 TOP OF EX. BST - - - - -
 SUPERELEVATION:
 LEFT HAND SIDE - - - - -
 RIGHT HAND SIDE - - - - -



Revision/Revisions	Description/Description	Date/Date
0	ISSUED FOR TENDER	16/03/24

Client/client
PUBLIC WORKS AND GOVERNMENT SERVICES CANADA

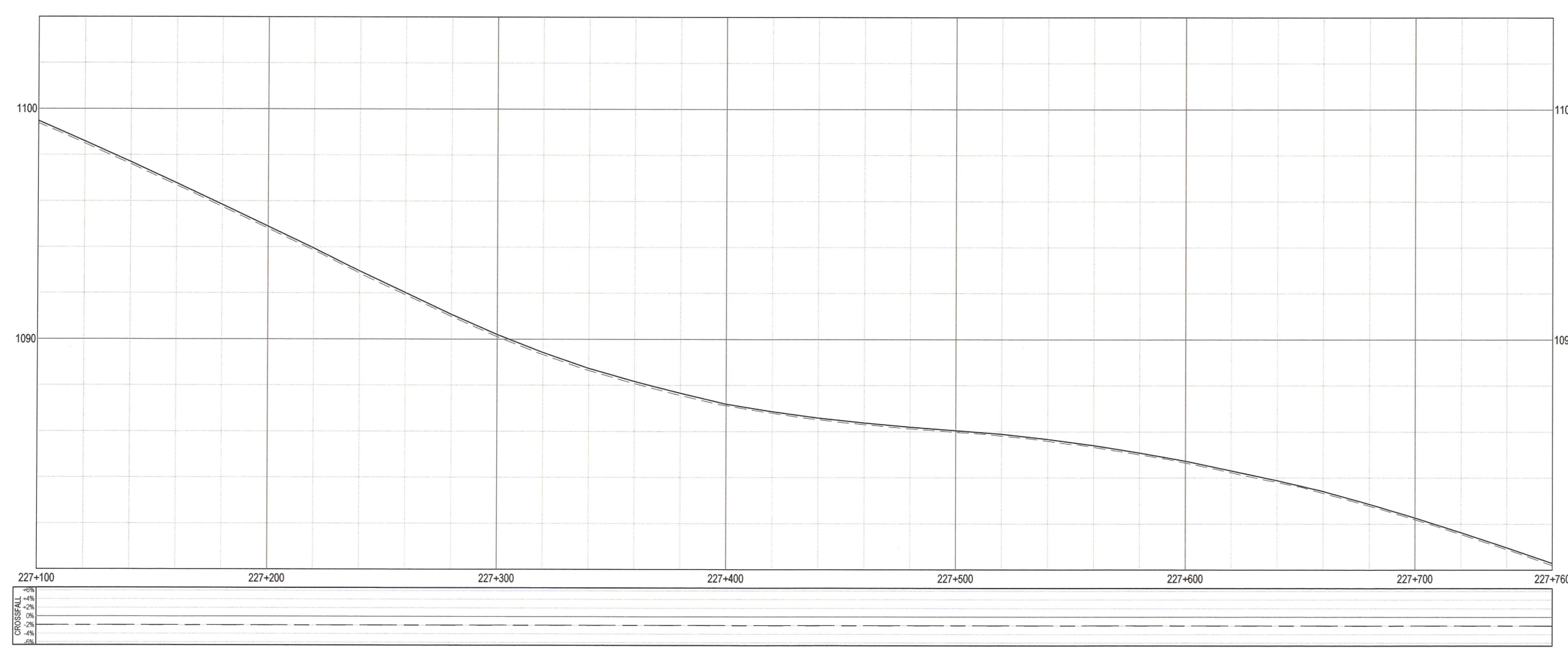
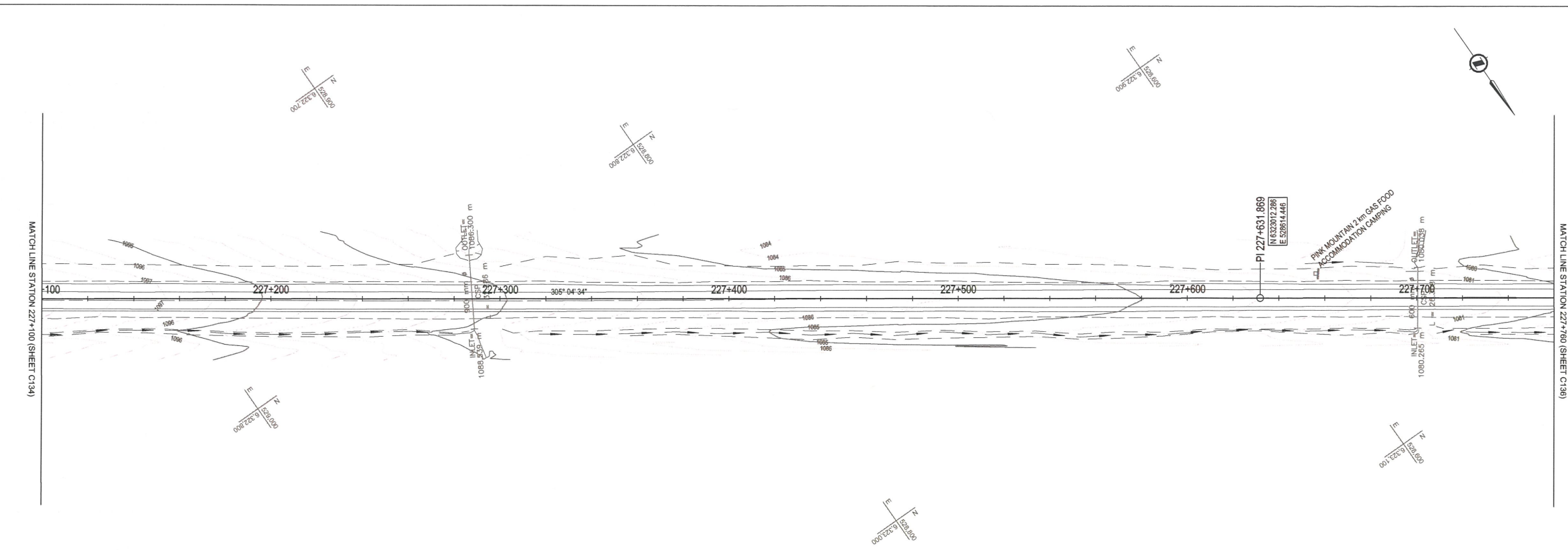


Project title/Titre du projet
**KM 205 - 229
 PAVEMENT REPLACEMENT
 ALASKA HIGHWAY, BC**

Approved by/Approve par
 G.WILKINS
 Designed by/Concept par
 E.YANG
 Drawn by/Dessiné par
 A.DEEPWELL
 PWGSC Project Manager/Administrateur de Projets TPWGC
 A.TAHERI
 PWGSC, Architectural and Engineering Resources Manager/
 Ressources Architectural et de Directeur d'ingénierie, TPWGC
 Client/client
 PUBLIC WORKS GOVERNMENT SERVICES CANADA

Drawing title/Titre du dessin
**PLAN
 STA. 227+100 TO STA. 227+760**

Project No./No. du projet	Sheet/Feuille	Revision no./ La Revision
R.0173173.803	C135 of C137	0



CROSSFALL	+	0%	-
+	0%	0%	0%
-	0%	0%	0%
+	0%	0%	0%
-	0%	0%	0%


C:\Innovation\Transportation\TRN\VHM\03007-01 - Alaska Highway Km 205 - 229\CADD\2016 03 24 Issued for Tender\C131-137 PLAN PROFILES.dwg [C135] March 18, 2016 - 11:00:21 am (BY: DEEPWELL, ANDREW)

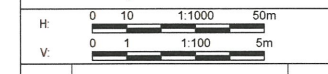


ISSUED FOR TENDER

- GENERAL NOTES:
 1. DIMENSIONS, COORDINATES, ELEVATIONS ARE IN METRES NOTED OTHERWISE
 2. TOPOGRAPHIC BASE PLAN SURVEY PROVIDED BY PWGSC (KM 205 - KM 210, SUMMER / FALL 2015, APEX SURVEY SOLUTIONS (KM 201 - KM 229, OCTOBER & NOVEMBER 2015))
 3. THE CONTRACTOR IS RESPONSIBLE FOR VERIFYING THE LOCATION OF ALL UTILITIES PRIOR TO CONSTRUCTION

PROFILE:
 TOP OF PROP. BST _____
 TOP OF EX. BST _____
 SUPERELEVATION:
 LEFT HAND SIDE _____
 RIGHT HAND SIDE _____

24 March 2016




Revision/	Description/Description	Date/Date
0	ISSUED FOR TENDER	16/03/24

Client/client
PUBLIC WORKS AND GOVERNMENT SERVICES CANADA



Project title/Titre du projet

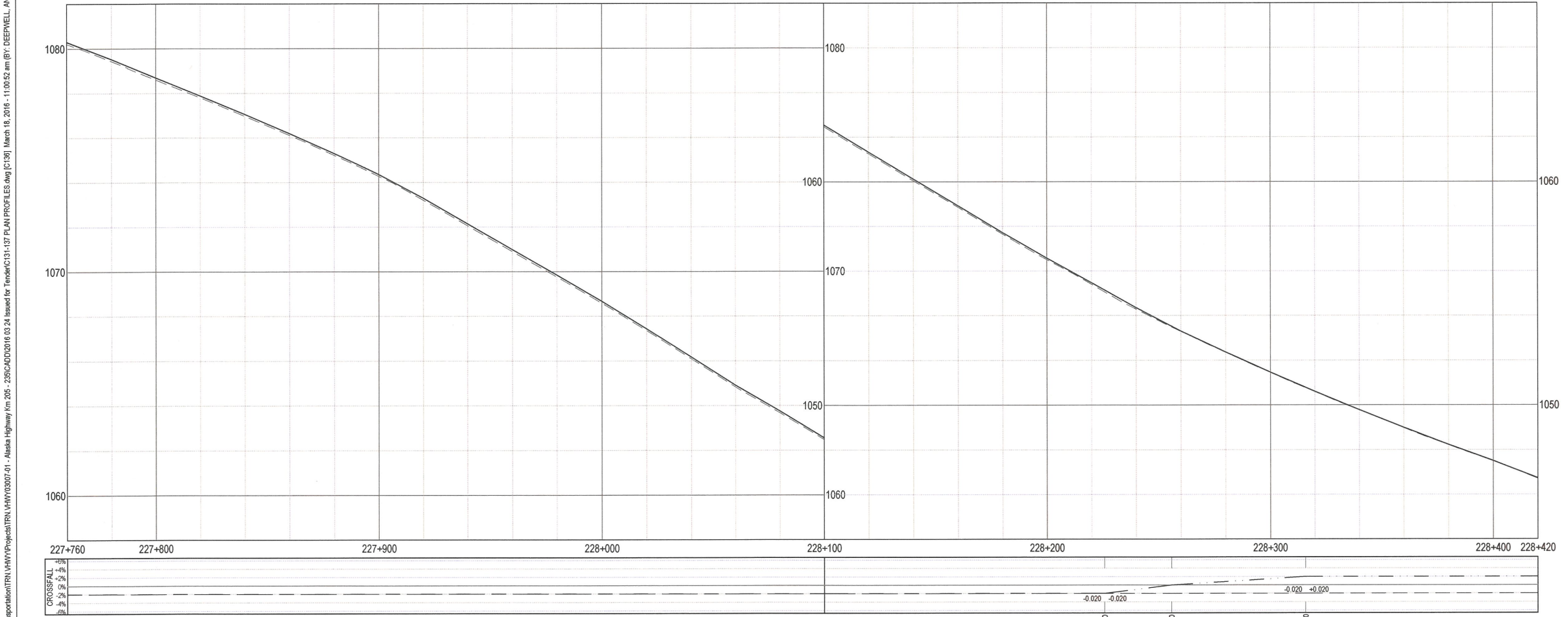
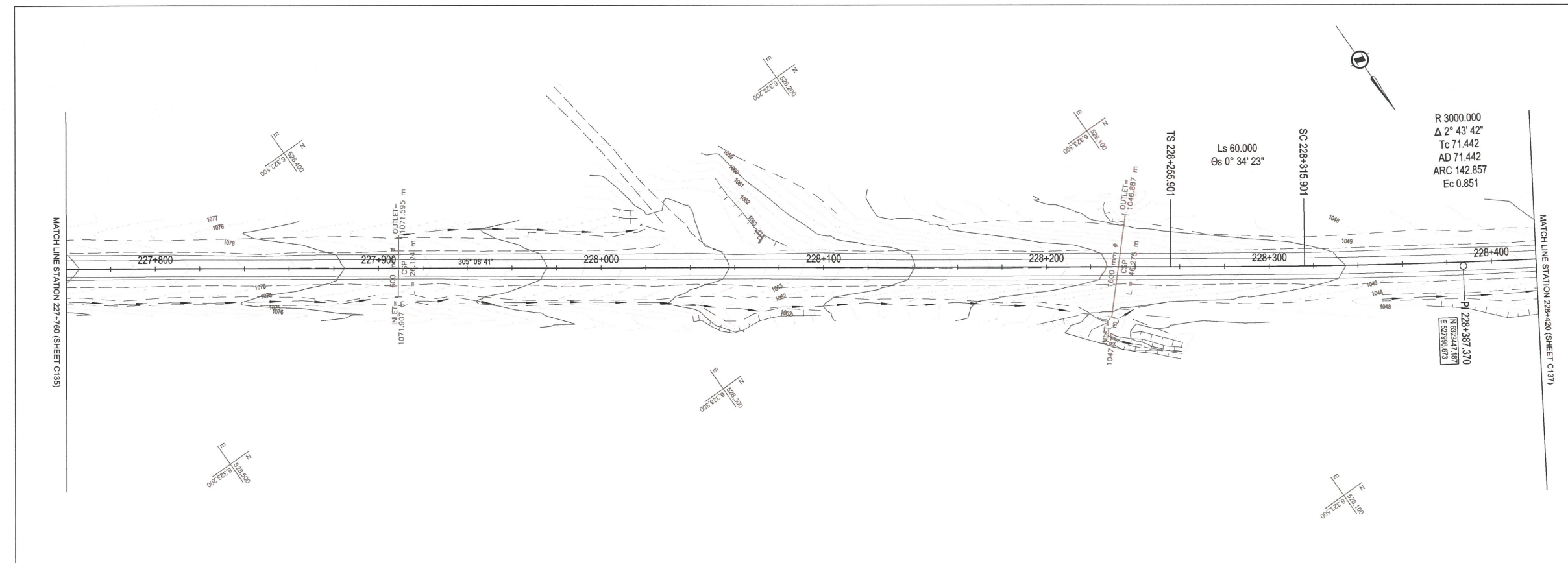
**KM 205 - 229
 PAVEMENT REPLACEMENT
 ALASKA HIGHWAY, BC**

Approved by/Approve par
G. WILKINS
 Designed by/Concept par
E. YANG
 Drawn by/Dessiné par
A. DEERWELL
 PWGSC Project Manager/Administrateur de Projets TPSCG
A. TAHERI
 PWGSC, Architectural and Engineering Resources Manager/
 Ressources Architectural et de Directeur d'ingénierie, TPSCG


Client/client
PUBLIC WORKS GOVERNMENT SERVICES CANADA

**PLAN
 STA. 227+760 TO STA. 228+420**

Project No./No. du projet R.0173173.803	Sheet/Fauille C136	Revision no./ La Révision 0
---	------------------------------	--




Q:\Vancouver\Transportation\TRN\VHW\03007-01 - Alaska Highway Km 205 - 230\CAD\2016 03 24 Issued for Tender\C136-137 PLAN PROFILES.dwg [C136] March 16, 2016 - 11:00:52 am (B.V. DEERWELL, ANDREW)



ISSUED FOR TENDER

- GENERAL NOTES:
 1. DIMENSIONS, COORDINATES, ELEVATIONS ARE IN METRES NOTED OTHERWISE
 2. TOPOGRAPHIC BASE PLAN SURVEY PROVIDED BY PWGSC (KM 205 - KM 210, SUMMER / FALL 2015, APEX SURVEY SOLUTIONS (KM 201 - KM 229, OCTOBER & NOVEMBER 2015))
 3. THE CONTRACTOR IS RESPONSIBLE FOR VERIFYING THE LOCATION OF ALL UTILITIES PRIOR TO CONSTRUCTION

PROFILE:
 TOP OF PROP. BST _____
 TOP OF EX. BST - - - - -
 SUPERELEVATION:
 LEFT HAND SIDE - - - - -
 RIGHT HAND SIDE - - - - -



Revision/Section	Description/Description	Date/Date
0	ISSUED FOR TENDER	16/03/24

PUBLIC WORKS AND GOVERNMENT SERVICES CANADA



Project title/Titre du projet

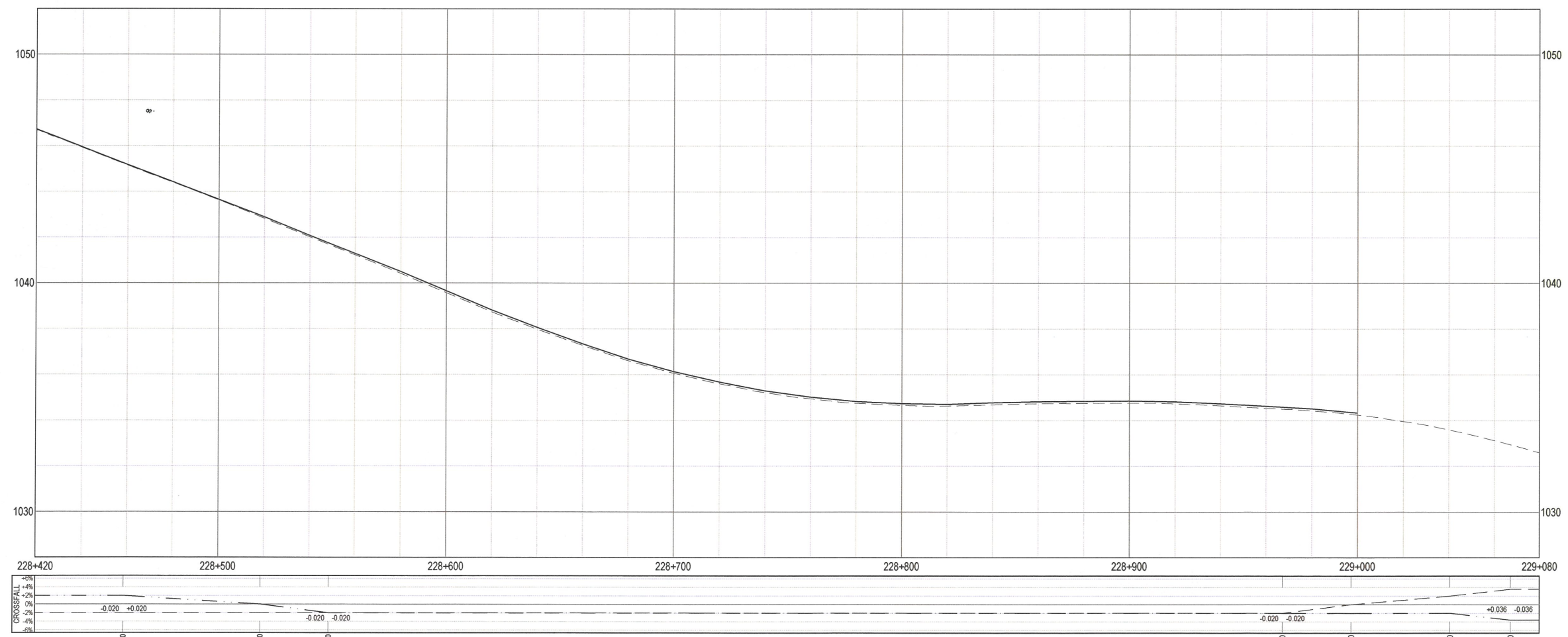
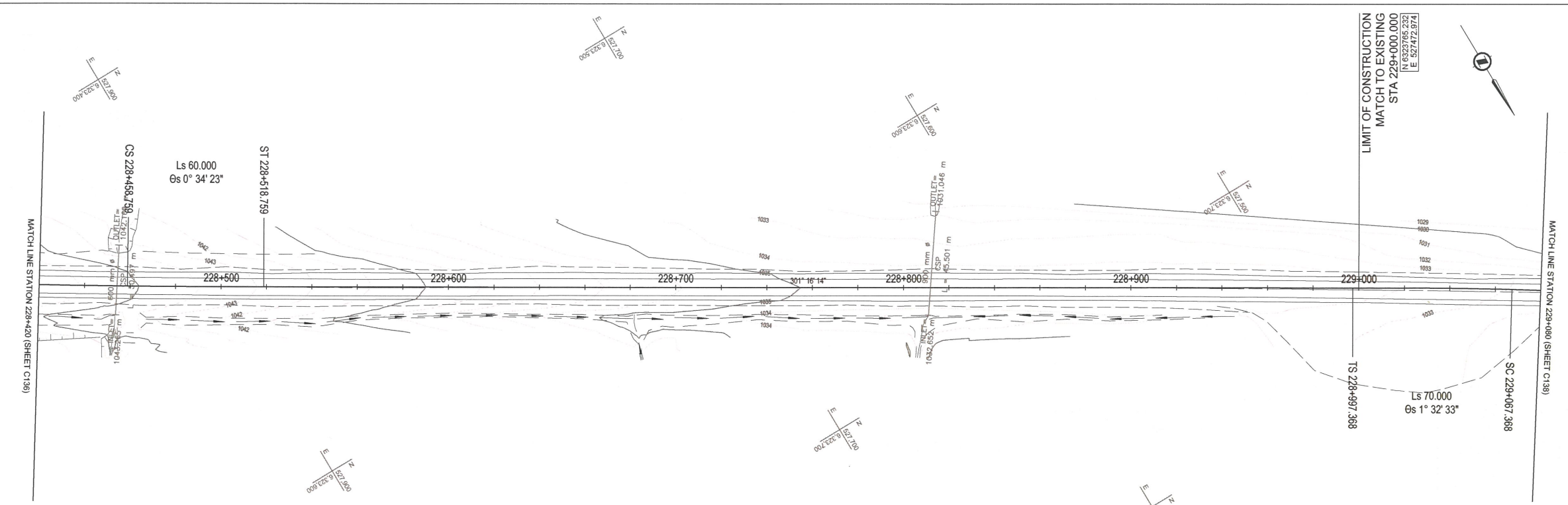
**KM 205 - 229
 PAVEMENT REPLACEMENT
 ALASKA HIGHWAY, BC**

Approved by/Approve par
G. WILKINS
 Designed by/Concept par
E. YANG
 Drawn by/Dessiné par
A. DEEPWELL
 PWGSC Project Manager/Administrateur de Projets TPSGC
A. TAHERI
 PWGSC, Architectural and Engineering Resources Manager/Ressources Architectural et de Directeur d'ingénierie, TPSGC

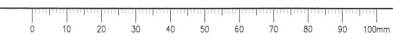
Client/client
PUBLIC WORKS GOVERNMENT SERVICES CANADA

Drawing title/Titre du dessin
**PLAN
 STA. 228+420 TO STA. 229+080**

Project No./No. du projet R.0173173.803	Sheet/Feuille C137 of C137	Revision no./Révision no. 0
---	---	---------------------------------------



C:\Innovat\Transportation\TRN\VHM\Projects\TRN VHM\050057-01 - Alaska Highway Km 205 - 250CAD\2016 03 24 Issued for Tender\C137-137 PLAN PROFILES.dwg [C137] March 18, 2016 - 11:01:25 am (BY: DEEPWELL, ANDREW)

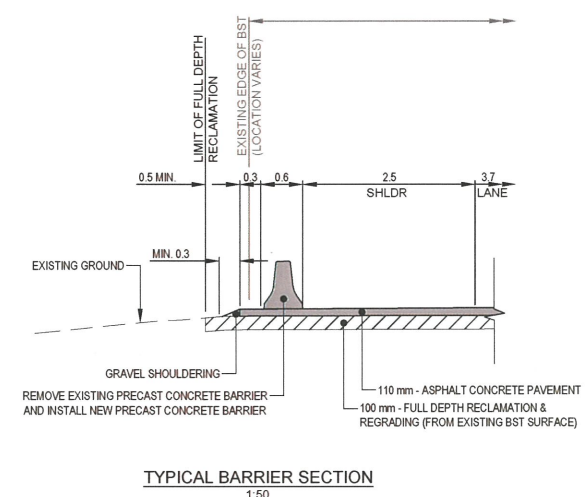
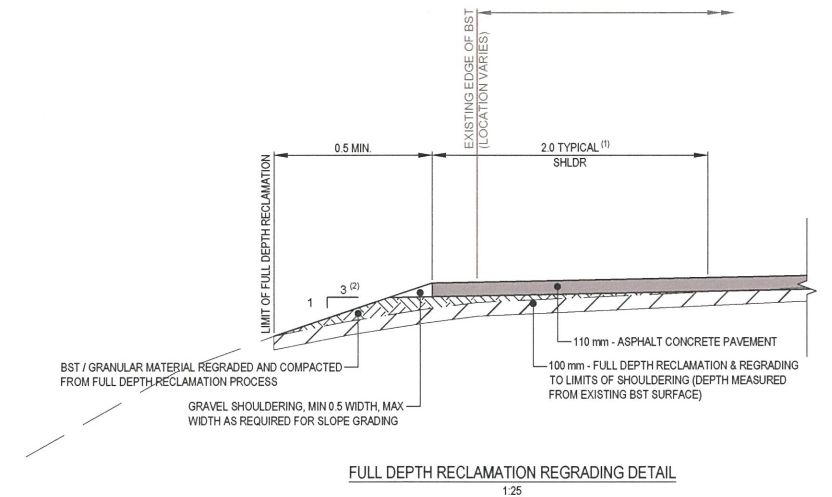
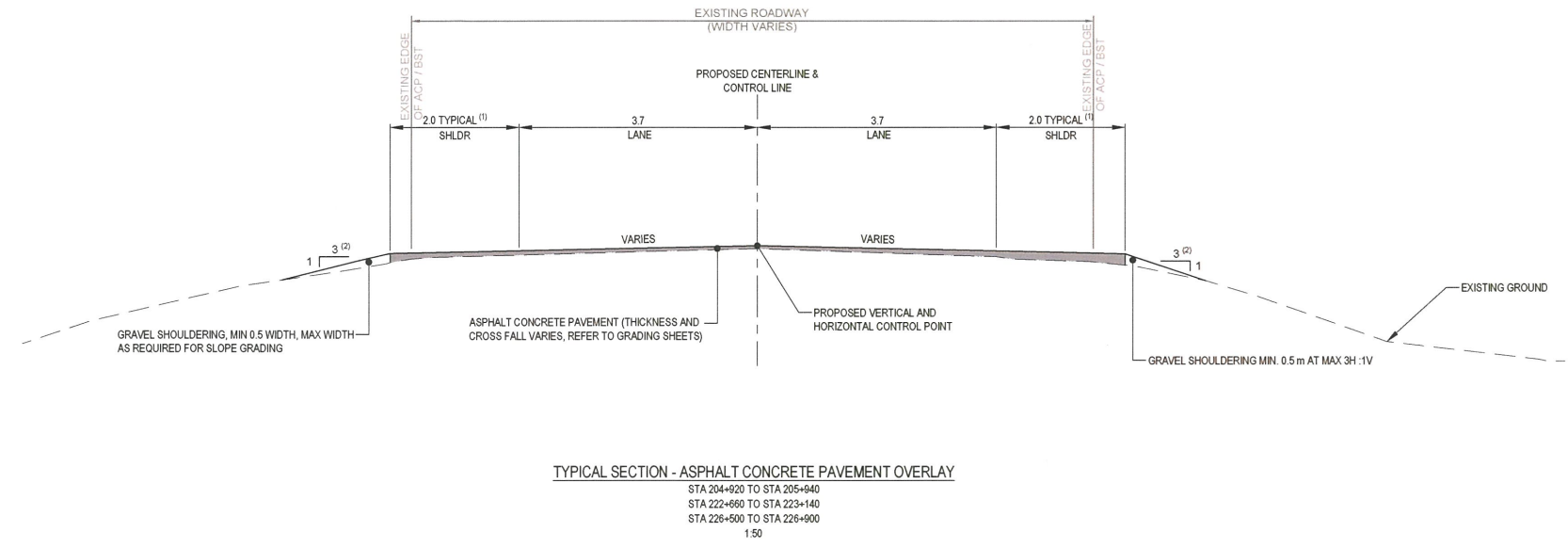
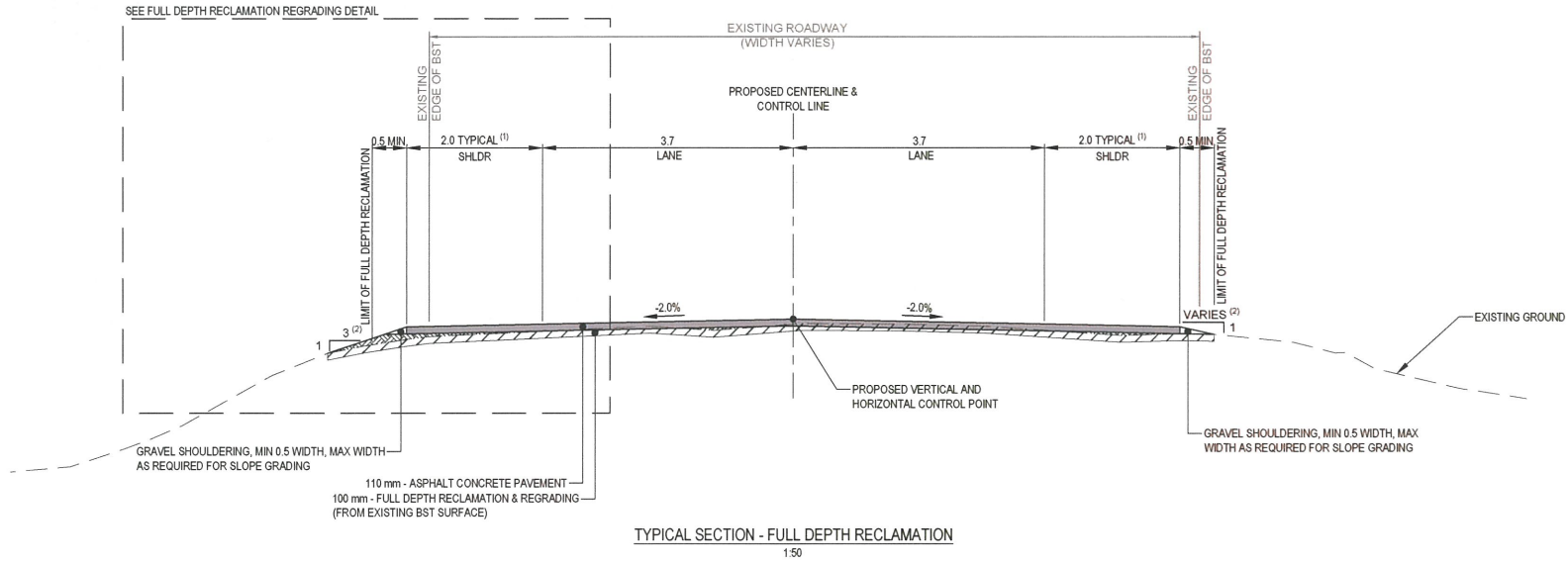


ISSUED FOR TENDER

GENERAL NOTES:
 1. DIMENSIONS, COORDINATES, ELEVATIONS ARE IN METRES UNLESS NOTED OTHERWISE AND RELATIVE TO GSC DATUM.

NOTES:
 (1) SEE SHOULDER WIDTH TABLE FOR CUSTOMIZED SHOULDER WIDTH LOCATIONS
 (2) SLOPE TO ACHIEVE MIN. GRAVEL SHOULDERING WIDTH AND MAX. 3H:1V SLOPE (2.7H:1V AT 205+040 (RT) AND 205+840 (LT))

SHOULDER WIDTHS			
STATION START	STATION END	LENGTH (m)	SHOULDER WIDTH / SIDE OF HWY
205+020	205+060	40	1.8 m - RT
205+420	205+540	120	1.8 m - RT
205+640	205+720	80	1.8 m - LT
205+800	205+900	100	1.8 m - LT
205+880	205+940	60	1.8 m - RT
209+720	209+860	140	1.8 m - RT
214+840	214+880	40	1.8 m - LT
218+080	218+120	40	1.8 m - RT
218+460	218+720	260	1.8 m - RT
219+740	219+880	140	1.8 m - RT
220+560	220+600	40	1.8 m - RT
220+780	220+860	80	1.8 m - RT
222+660	222+700	40	1.8 m - RT
224+280	224+460	180	1.8 m - RT
225+220	225+260	40	1.8 m - LT
225+320	225+400	80	1.8 m - LT
225+830.5	226+024.5	194	2.5 m - LT



0	ISSUED FOR TENDER	16/03/24
Revision/	Description/Description	Date/Date

PUBLIC WORKS AND GOVERNMENT SERVICES CANADA



Project title/Titre du projet

KM 205 - 229 PAVEMENT REPLACEMENT ALASKA HIGHWAY, BC

Approved by/Approve par: G. WILKINS

Designed by/Concept par: E. YANG

Drawn by/Dessiné par: A. DEERWELL

PWSC Project Manager/Administrateur de Projets TPSC: A. TAHERI

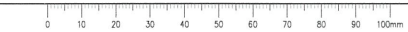
PWSC Architectural and Engineering Resources Manager/Ressources Architectural et de Directeur d'ingénierie, TPSC

Client/client: PUBLIC WORKS GOVERNMENT SERVICES CANADA

Drawing title/Titre du dessin: TYPICAL SECTIONS

Project No./No. du projet: R.0173173.803	Sheet/Fauille: C201 OF C204	Revision no./Révision: 0
--	-----------------------------	--------------------------

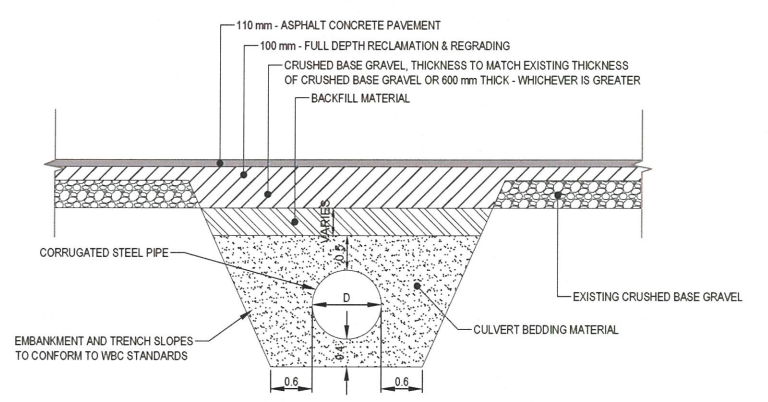
Q:\Vancouver\Transportation\TRN\WV\Projects\TRN\WV\03007-01 - Alaska Highway Km 205 - 229\ADD\016 03 24 Issued for Tender\C201-203 TYPICAL SECTIONS & DETAILS.dwg [2011, March 18, 2016 - 8:02:29 am (BY: DEERWELL, ANDREW)]



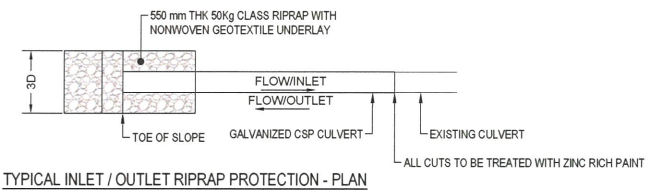
LINE TYPE	PATTERN	USE
SOLID		WHITE EDGE LINES
DOUBLE SOLID		YELLOW DIRECTIONAL DIVIDING LINES
SIMULTANEOUS SOLID AND BROKEN		YELLOW DIRECTIONAL DIVIDING LINES PROHIBITING PASSING FROM LANE BOUNDED BY SOLID LINE
BROKEN		YELLOW DIRECTIONAL DIVIDING LINES PERMITTING PASSING

TYPICAL LONGITUDINAL PAVEMENT MARKINGS
NTS

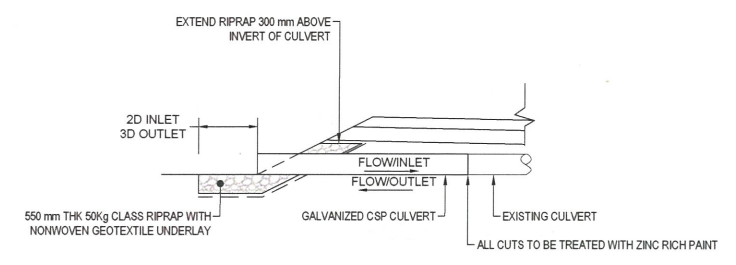
- NOTES:
 1. ALL PAINT LINES TO BE 110 mm WIDE
 2. WIDTH BETWEEN YELLOW DIRECTIONAL DIVIDING LINES SHALL BE 110 mm
 3. PAVEMENT MARKINGS TO BE INSTALLED PER LOCATIONS SHOWN ON TABLE. BREAKS IN PAINT LINES AT INTERSECTIONS SHALL BE AS PER TYPICAL ACCESS ROAD PAVEMENT MARKING DETAIL, C203



TYPICAL INLET / OUTLET RIPRAP PROTECTION - PLAN
SCALE 1:100



TYPICAL INLET / OUTLET RIPRAP PROTECTION - SECTION
SCALE 1:100



LINE PAINTINGS ASSOCIATED WITH THIS PROJECT - CENTRELIN

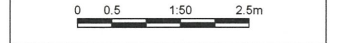

START STATION	END STATION	LENGTH	LINETYPE	COLOUR	COMMENT
204+920	205-390	390	DOUBLE SOLID	YELLOW	MATCH AT START OF PROJECT
205-390	205-800	420	SOLID LT / BROKEN RT	YELLOW	
205-800	205-880	80	BROKEN	YELLOW	
205-880	206-270	390	BROKEN LT / SOLID RT	YELLOW	
206-270	208-232	1962	DOUBLE SOLID	YELLOW	
208-232	208-847	615	SOLID LT / BROKEN RT	YELLOW	
208-847	208-877	30	BROKEN	YELLOW	
208-877	209-318	441	BROKEN LT / SOLID RT	YELLOW	
209-318	209-822	504	DOUBLE SOLID	YELLOW	
209-822	210-071	249	SOLID LT / BROKEN RT	YELLOW	
210-071	210-241	170	DOUBLE SOLID	YELLOW	
210-241	210-462	221	BROKEN LT / SOLID RT	YELLOW	
210-462	210-624	162	DOUBLE SOLID	YELLOW	
210-624	211+167	543	SOLID LT / BROKEN RT	YELLOW	
211+167	211-600	333	BROKEN	YELLOW	
211-600	211-901	401	BROKEN LT / SOLID RT	YELLOW	
211-901	212+061	160	DOUBLE SOLID	YELLOW	
212+061	212+625	564	SOLID LT / BROKEN RT	YELLOW	
212+625	212-845	220	BROKEN	YELLOW	
212-845	213+257	412	BROKEN LT / SOLID RT	YELLOW	
213+257	214-229	972	DOUBLE SOLID	YELLOW	
214-229	214+512	283	SOLID LT / BROKEN RT	YELLOW	
214+512	214+723	211	DOUBLE SOLID	YELLOW	
214+723	214+845	222	BROKEN LT / SOLID RT	YELLOW	
214+845	215+105	160	DOUBLE SOLID	YELLOW	
215+105	215-528	423	SOLID LT / BROKEN RT	YELLOW	
215-528	215-599	71	BROKEN	YELLOW	
215-599	216-041	442	BROKEN LT / SOLID RT	YELLOW	
216-041	216-565	524	DOUBLE SOLID	YELLOW	
216-565	216-828	263	SOLID LT / BROKEN RT	YELLOW	
216-828	216-978	150	DOUBLE SOLID	YELLOW	
216-978	217-098	120	BROKEN LT / SOLID RT	YELLOW	
217-098	217-229	131	BROKEN	YELLOW	
217-229	217-421	192	SOLID LT / BROKEN RT	YELLOW	
217-421	217-492	71	DOUBLE SOLID	YELLOW	
217-492	217-841	349	BROKEN LT / SOLID RT	YELLOW	
217-841	218-828	987	DOUBLE SOLID	YELLOW	
218-828	219+230	402	SOLID LT / BROKEN RT	YELLOW	
219+230	219-531	301	BROKEN	YELLOW	
219-531	219-933	402	BROKEN LT / SOLID RT	YELLOW	
219-933	220-164	231	DOUBLE SOLID	YELLOW	
220-164	220-558	394	SOLID LT / BROKEN RT	YELLOW	
220-558	220-638	80	BROKEN	YELLOW	
220-638	221+030	392	BROKEN LT / SOLID RT	YELLOW	
221+030	221-120	90	DOUBLE SOLID	YELLOW	
221-120	221-502	382	SOLID LT / BROKEN RT	YELLOW	
221-502	221-522	20	DOUBLE SOLID	YELLOW	
221-522	221-903	401	BROKEN LT / SOLID RT	YELLOW	
221-903	222-144	241	DOUBLE SOLID	YELLOW	
222-144	222-367	223	SOLID LT / BROKEN RT	YELLOW	
222-367	222-567	200	DOUBLE SOLID	YELLOW	
222-567	222-756	189	BROKEN LT / SOLID RT	YELLOW	
222-756	223-339	583	DOUBLE SOLID	YELLOW	
223-339	223-744	405	SOLID LT / BROKEN RT	YELLOW	
223-744	224-075	331	BROKEN	YELLOW	
224-075	224-476	401	BROKEN LT / SOLID RT	YELLOW	
224-476	224-837	361	DOUBLE SOLID	YELLOW	
224-837	225-253	416	SOLID LT / BROKEN RT	YELLOW	
225-253	225-342	1089	BROKEN	YELLOW	
225-342	225-766	424	BROKEN LT / SOLID RT	YELLOW	
225-766	226-384	618	DOUBLE SOLID	YELLOW	
226-384	226-666	282	SOLID LT / BROKEN RT	YELLOW	
226-666	227-293	627	BROKEN	YELLOW	
227-293	227-704	411	BROKEN LT / SOLID RT	YELLOW	
227-704	227-826	122	DOUBLE SOLID	YELLOW	
227-826	228-190	364	SOLID LT / BROKEN RT	YELLOW	
228-190	228-714	524	BROKEN	YELLOW	
228-714	229+000	286	BROKEN LT / SOLID RT	YELLOW	MATCH END OF PROJECT

LINE PAINTINGS ASSOCIATED WITH THIS PROJECT - SHOULDERS

START STATION	END STATION	LENGTH	LINETYPE	COLOUR	COMMENT
204+920	229+000	24080	SOLID	WHITE	LEFT SHOULDER LINE: MATCH AT START AND END OF PROJECT
204+920	229+000	24080	SOLID	WHITE	RIGHT SHOULDER LINE: MATCH AT START AND END OF PROJECT

ISSUED FOR TENDER

GENERAL NOTES:
 1. DIMENSIONS, COORDINATES, ELEVATIONS ARE IN METRES UNLESS NOTED OTHERWISE AND RELATIVE TO GSC DATUM.



Revision/Revisions	Description/Description	Date/Date
0	ISSUED FOR TENDER	16/03/24

PUBLIC WORKS AND GOVERNMENT SERVICES CANADA



Project Title/Titre du projet

KM 205 - 229 PAVEMENT REPLACEMENT ALASKA HIGHWAY, BC

Approved by/Approve par
G. WILKINS
 Designed by/Concept par
E. YANG
 Drawn by/Drawn par
A. DEEPWELL

PWOSC Project Manager/Administrateur de Projets TPSGC
A. TAHERI

PWOSC, Architectural and Engineering Resources Manager/ Ressources Architectural et de Directeur d'ingénierie, TPSGC

Client/client
PUBLIC WORKS GOVERNMENT SERVICES CANADA

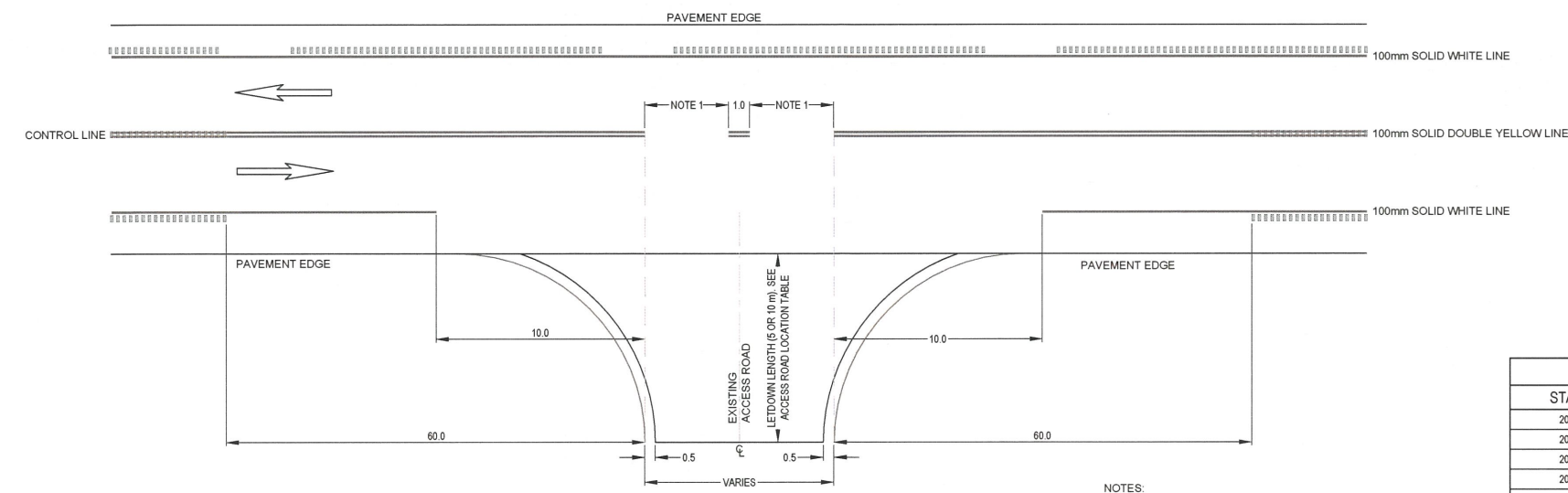
Drawing title/Titre du dessin
CULVERT & PAINT MARKING DETAILS

Project No./No. du projet	Sheet/Feuille	Revision no./Le Révision no.
R.0173173.803	C202 OF C204	0

C:\Users\p\workspace\Transportation\TRN\VARY\Projects\TRN\VARY\03007-01 - Alaska Highway Km 205 - 295\CD\02016 03 24 Issues for Tender\C201-C203 TYPICAL SECTIONS & DETAILS.dwg [C202] March 18, 2016 - 8:10:32 am (B.V. DEEPWELL, ANDREW)

ISSUED FOR TENDER

GENERAL NOTES:
 1. DIMENSIONS, COORDINATES, ELEVATIONS ARE IN METRES UNLESS NOTED OTHERWISE AND RELATIVE TO GSC DATUM.



TYPICAL ACCESS ROAD PAVEMENT MARKING DETAIL
 NTS

NOTES:
 1. TO MATCH WIDTH OF ACCESS ROAD OR AS DIRECTED BY THE DEPARTMENTAL REPRESENTATIVE

ACCESS ROAD LOCATIONS		
STATION	SIDE	LETDOWN LENGTH
205+570	LEFT & RIGHT	5
207+450	LEFT	10
208+470	LEFT	10
209+800	RIGHT	5
211+100	RIGHT	5
213+400	RIGHT	10
213+450	LEFT	5
214+950	RIGHT	5
215+950	LEFT	5
217+220	LEFT	5
217+230	RIGHT	5
218+180	RIGHT	10
218+530	LEFT	5
221+940	RIGHT	5
222+810	RIGHT	5
224+850	RIGHT	5
225+560	LEFT	5
225+740	LEFT	10
225+890	RIGHT	5
225+990	LEFT & RIGHT	5
226+030	LEFT	5
226+460	RIGHT	5



Revision/Revision	Description/Description	Date/Date
0	ISSUED FOR TENDER	16/03/24

Client/client
PUBLIC WORKS AND GOVERNMENT SERVICES CANADA



Project title/Titre du projet

**KM 205 - 229
 PAVEMENT REPLACEMENT
 ALASKA HIGHWAY, BC**

Approved by/Approuvé par
 G. WILKINS

Designed by/Concept par
 E. YANG

Drawn by/Dessiné par
 A. DEEPWELL

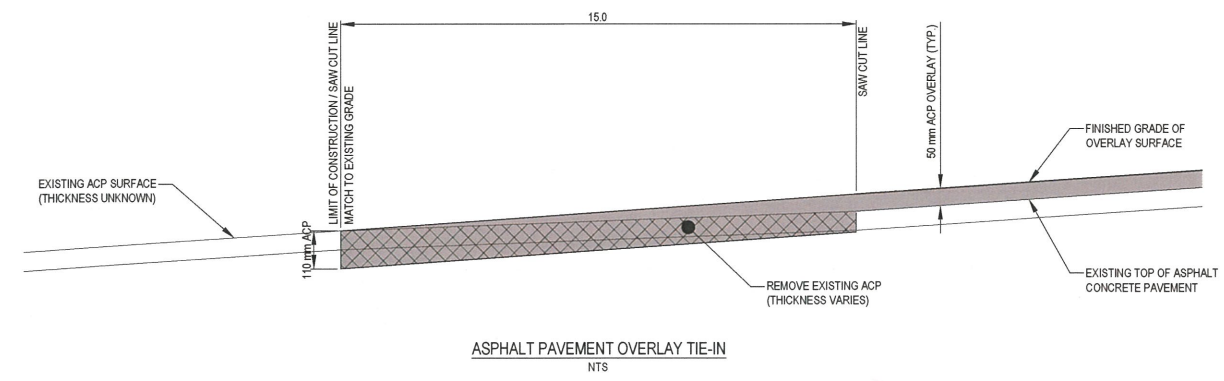
PWSC Project Manager/Administrateur de Projets TPSCG
 A. TAHERI

PWSC, Architectural and Engineering Resources Manager/
 Ressources Architecturales et de Directeur d'ingénierie, TPSCG

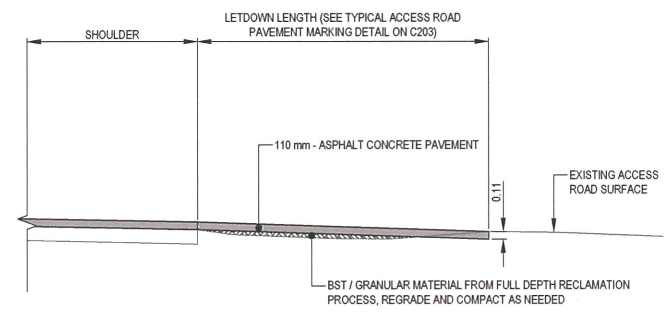
Client/client
 PUBLIC WORKS GOVERNMENT SERVICES CANADA

Drawing title/Titre du dessin
**ACCESS ROAD & ASPHALT PAVEMENT
 OVERLAY TIE-IN DETAILS**

Project No./No. du projet R.0173173.803	Sheet/Fauille C203 OF C204	Revision no./La Révision no. 0
--	----------------------------------	-----------------------------------

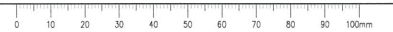


ASPHALT PAVEMENT OVERLAY TIE-IN
 NTS



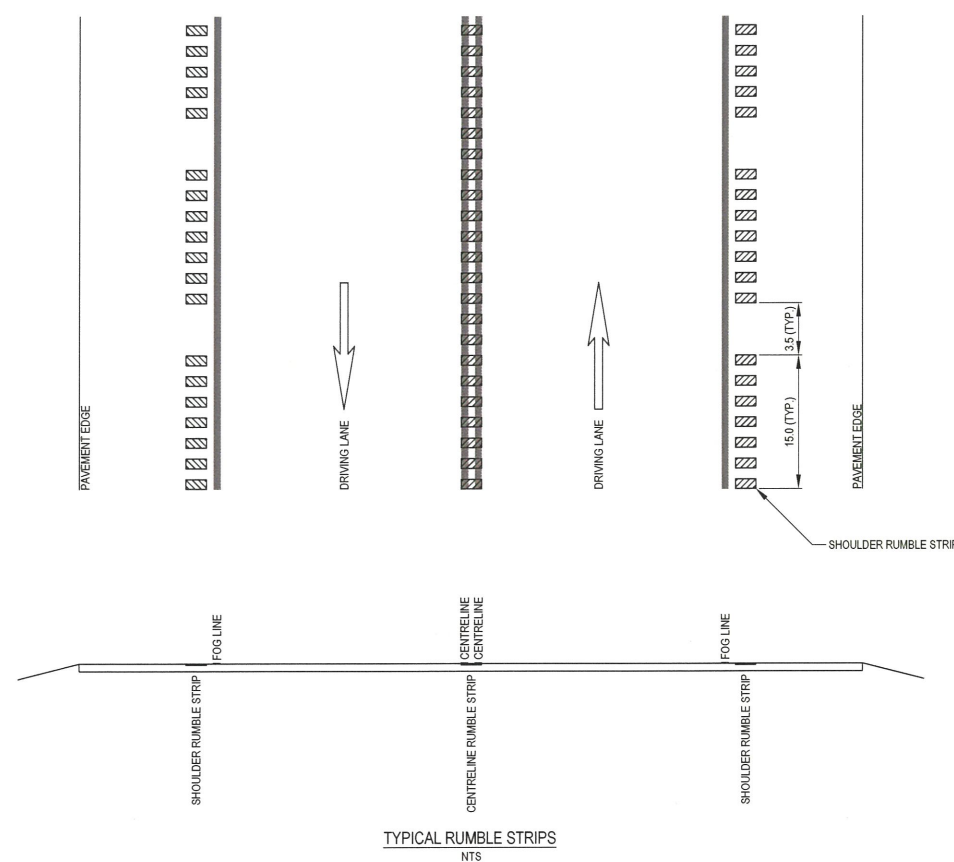
TYPICAL ACCESS ROAD PROFILE
 1:50

Q:\Vancouver\Transportation\TRN\WV\03001-01 - Alaska Highway Km 205 - 250 CAD\02016 03 24 Issued for Tender\C203-203 TYPICAL SECTIONS & DETAILS.dwg [C203] March 18, 2016 - 8:19:38 am (B.V. DEEPWELL, ANDREW)

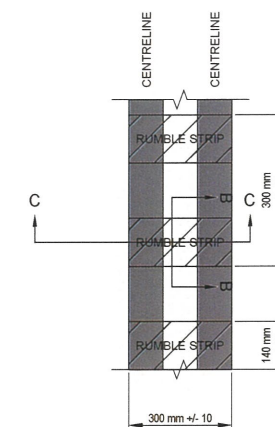


ISSUED FOR TENDER

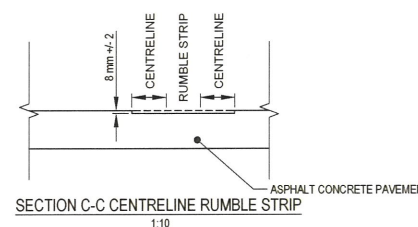
GENERAL NOTES:
1. DIMENSIONS, COORDINATES, ELEVATIONS ARE IN METRES UNLESS NOTED OTHERWISE AND RELATIVE TO GSC DATUM.



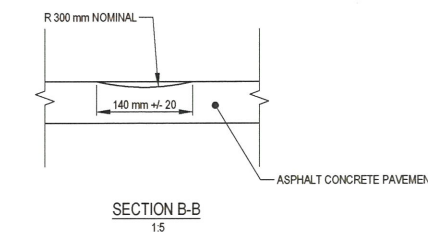
- NOTES:
1. SHOULDER RUMBLE STRIP TO BE INSTALLED WITHIN LIMITS OF CONSTRUCTION EXCEPT AT ACCESS ROAD LOCATIONS SHOWN ON ACCESS ROAD LOCATIONS TABLE
2. CENTRELINE RUMBLE STRIP TO BE INSTALLED FROM STA. 207+280 TO 207+720 EXCLUDING ACCESS ROAD LOCATION LISTED IN ACCESS ROAD LOCATIONS TABLE



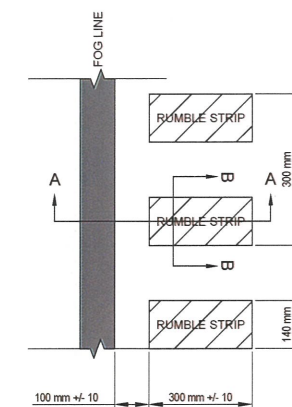
DETAIL B - CENTRELINE RUMBLE STRIP
1:10



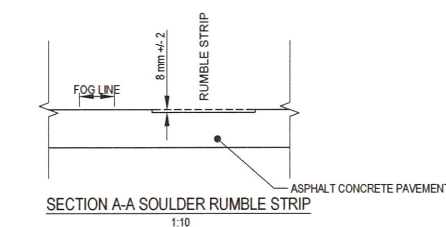
SECTION C-C CENTRELINE RUMBLE STRIP
1:10



SECTION B-B
1:5



DETAIL A - SHOULDER RUMBLE STRIP
(RIGHT SIDE SHOWN, LEFT SIDE MIRROR)
1:10



SECTION A-A SHOULDER RUMBLE STRIP
1:10



0 2 1:250 12m

0	ISSUED FOR TENDER	16/03/24
---	-------------------	----------

Revision/Revisions	Description/Description	Date/Date
--------------------	-------------------------	-----------

Client/client

PUBLIC WORKS AND GOVERNMENT SERVICES CANADA



Project title/Titre du projet

KM 205 - 229
PAVEMENT REPLACEMENT
ALASKA HIGHWAY, BC

Approved by/Approuvé par

G. WILKINS

Designed by/Concept par

E. YANG

Drawn by/Dessiné par

A. DEEPWELL

PWGSC Project Manager/Administrateur de Projets TPSCG

A. TAHERI

PWGSC, Architectural and Engineering Resources Manager/ Ressources Architectural et de Directeur d'ingénierie, TPSCG

Client/client

PUBLIC WORKS GOVERNMENT SERVICES CANADA

Drawing title/Titre du dessin

RUMBLE STRIP DETAILS

Project No./No. du projet
R.0173173.803

Sheet/Feuille
C204
of C204

Revision no./
La Révision
no.
0

