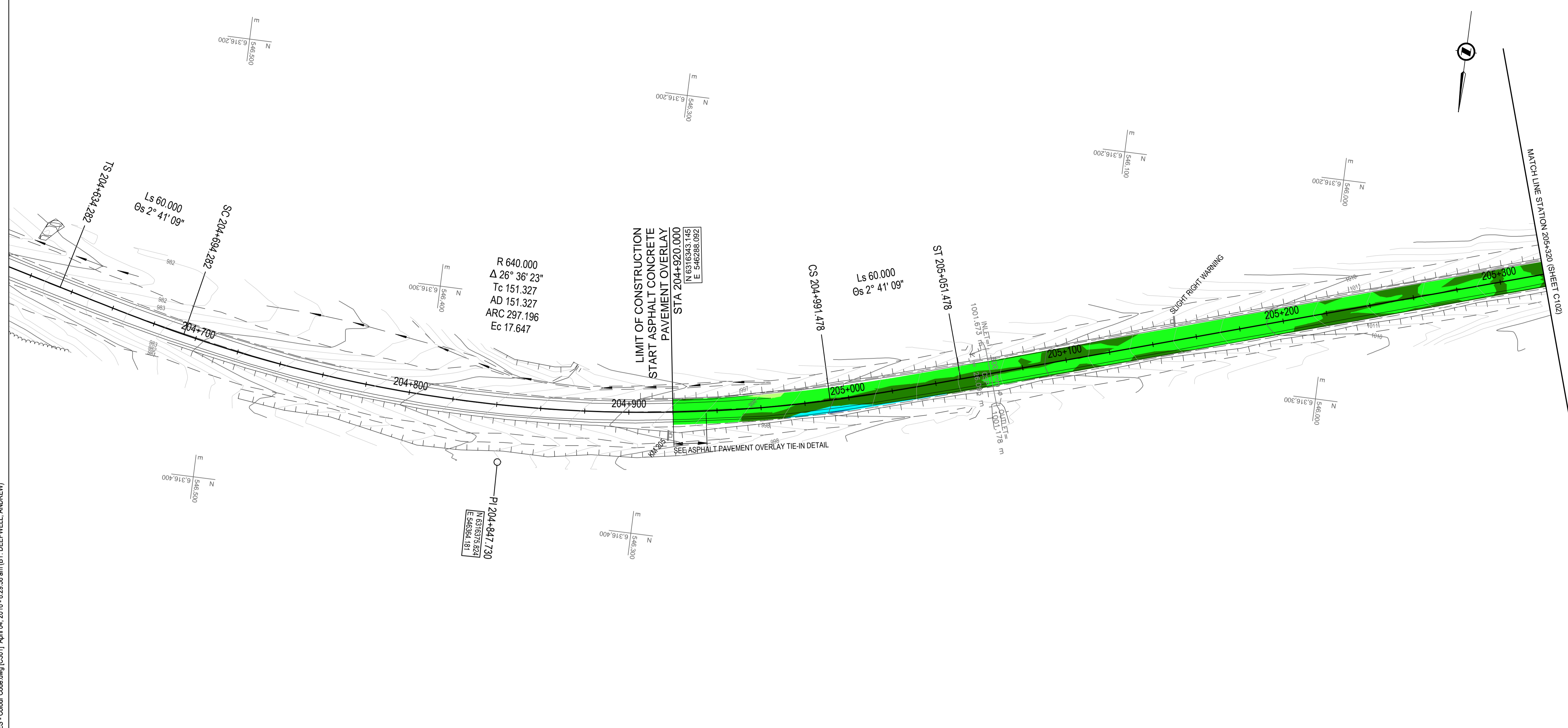
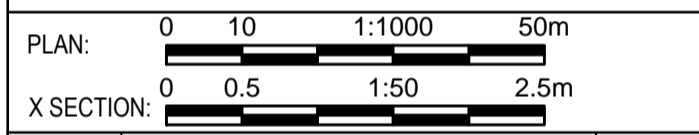


GENERAL NOTES:
 1. DIMENSIONS, COORDINATES, ELEVATIONS ARE IN METRES NOTED OTHERWISE
 2. TOPOGRAPHIC BASE PLAN SURVEY PROVIDED BY PWGSC (KM 205 - KM 210, SUMMER / FALL 2015, APEX SURVEY SOLUTIONS (KM 201 - KM 229, OCTOBER & NOVEMBER 2015)
 3. THE CONTRACTOR IS RESPONSIBLE FOR VERIFYING THE LOCATION OF ALL UTILITIES PRIOR TO CONSTRUCTION



Q:\VancouverTransportation\TRN\HWY03007-01 - Alaska Highway Km 205 - 235\CADD\2016 03 24 Issued for Tender - Amendment 1\C301-310 PLAN PROFILES - Colour Code.dwg [C301] April 04, 2016 - 8:29:58 am BY: DEEPPWELL, ANDREW



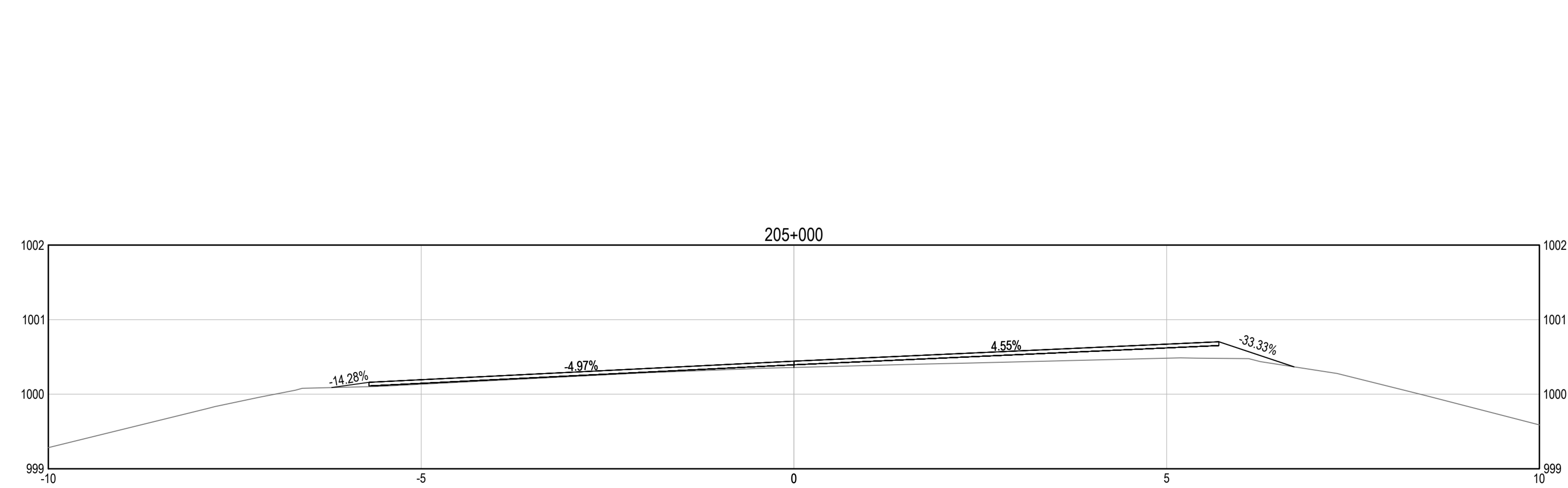
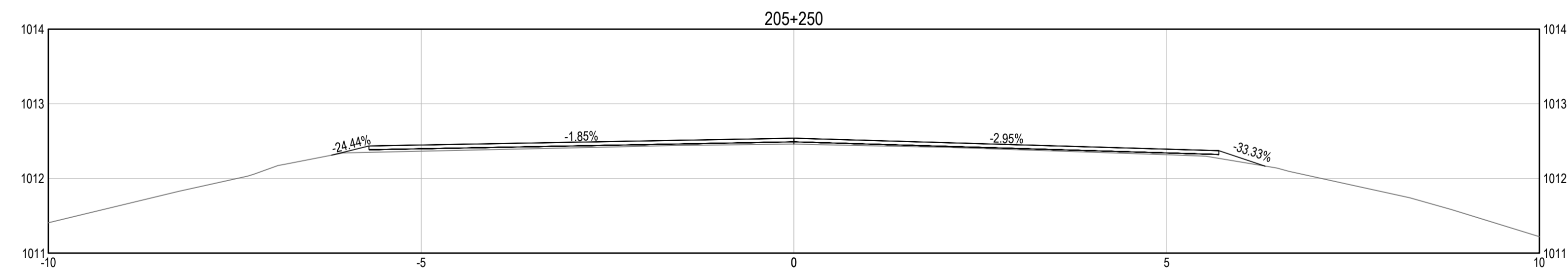
0	TENDER AMENDMENT No. 1	16/04/04
Revision/Revisior	Description/Description	Date/Date
Client/client		

PUBLIC WORKS AND GOVERNMENT SERVICES CANADA



Project title/Titre du projet
KM 205 - 229 PAVEMENT REPLACEMENT ALASKA HIGHWAY, BC

Approved by/Approve par
 G.WILKINS
 Designed by/Concept par
 E.YANG
 Drawn by/Dessine par
 A.DEEPWELL
 PWGSC Project Manager/Administrateur de Projets TPSPG
 A.TAHERI
 PWGSC, Architectural and Engineering Resources Manager/Ressources Architectural et de Directeur d'Ingénierie, TPSPG
 Client/client
 PUBLIC WORKS GOVERNMENT SERVICES CANADA
 Drawing title/Titre du dessin
COLOUR CODED GRADING PLAN WITH CROSS SECTIONS EVERY 250 m STA. 204+660 TO STA. 205+320

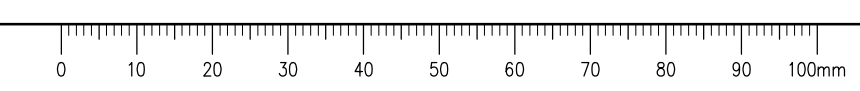


COLOR CODED ELEVATION RANGE DIFFERENCE BETWEEN FINISHED & EXISTING SURFACES

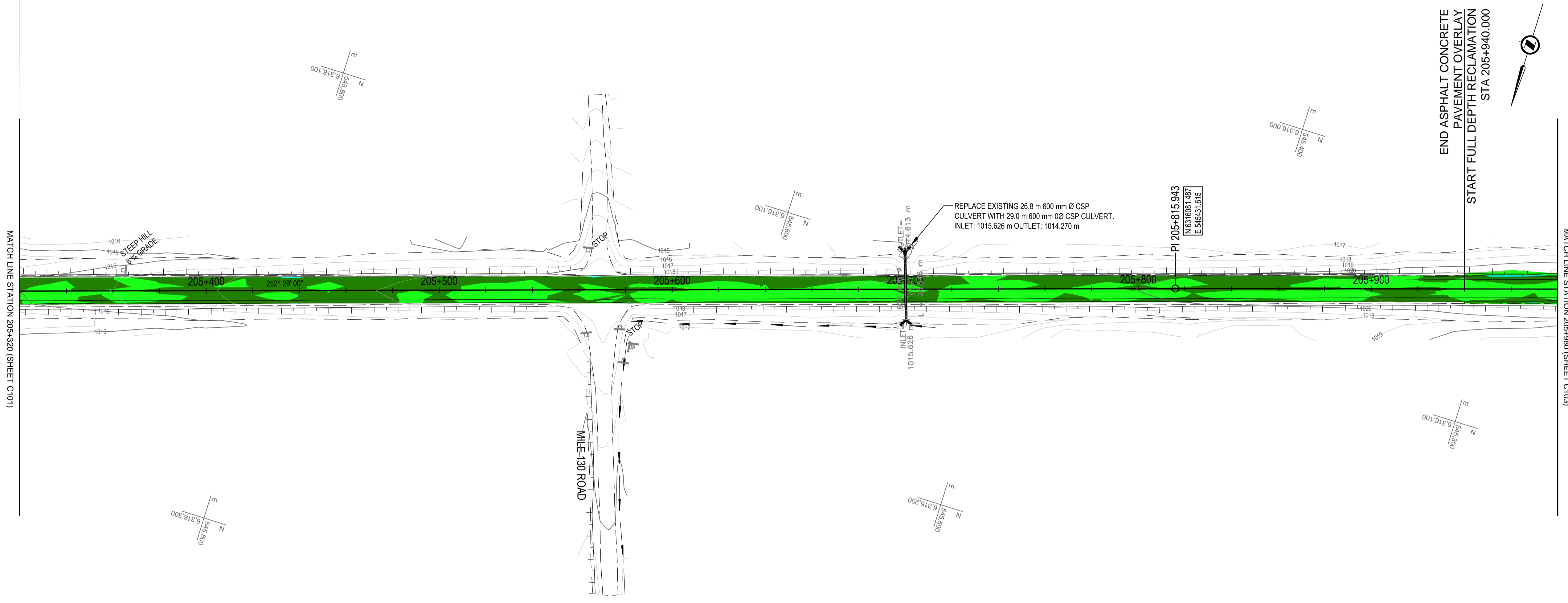
Red	-0.301	-0.150
Light Red	-0.150	-0.075
Light Green	-0.075	0.000
Green	0.000	0.075
Dark Green	0.075	0.150
Cyan	0.150	0.225
Blue	0.225	0.400
Dark Blue	0.400	0.489

NOTES:
 • VALUES COMPARE PROPOSED ASPHALT CONCRETE PAVEMENT FINISHED SURFACE (TOP) AND EXISTING GROUND
 • CUT = NEGATIVE, FILL = POSITIVE
 • REQUIRED FULL DEPTH RECLAMATION NOT SHOWN ON SECTIONS, SEE TYPICAL SECTIONS
 • SEE TYPICAL SECTIONS FOR REPRESENTATIVE ROAD STRUCTURE REQUIREMENT

Project No./No. du projet R.0173173.803	Sheet/Fauille C301 OF C337	Revision no./Révision no. 0
---	---	---------------------------------------



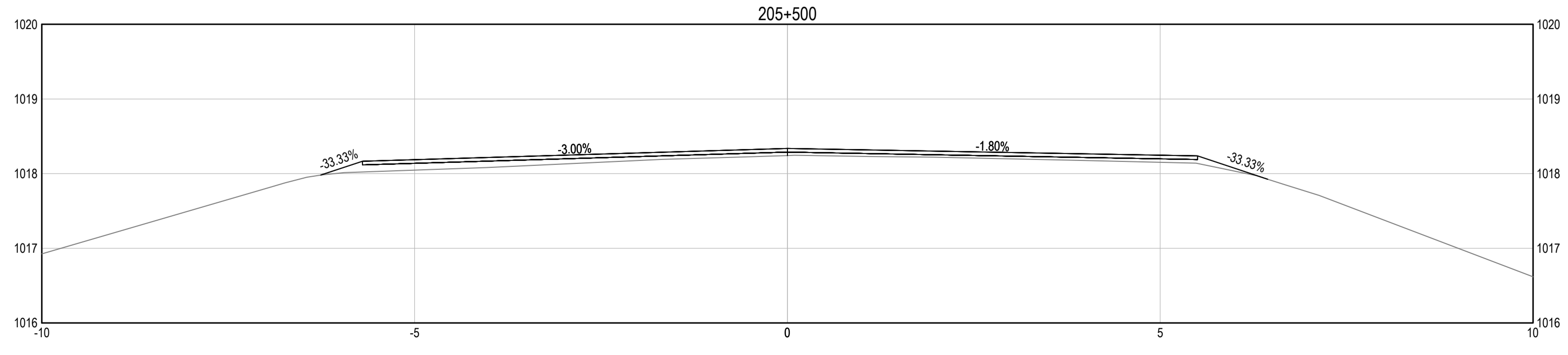
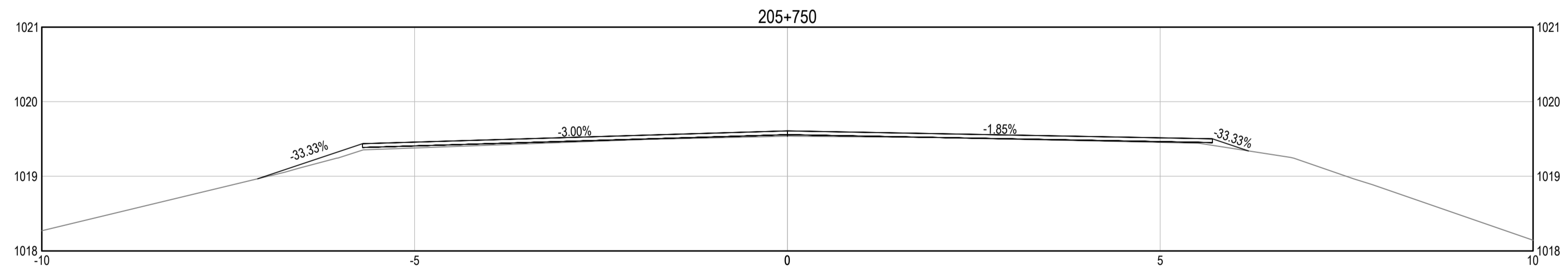
GENERAL NOTES:
 1. DIMENSIONS, COORDINATES, ELEVATIONS ARE IN METRES NOTED OTHERWISE
 2. TOPOGRAPHIC BASE PLAN SURVEY PROVIDED BY PWGSC (KM 205 - KM 210, SUMMER / FALL 2015, APEX SURVEY SOLUTIONS (KM 201 - KM 229, OCTOBER & NOVEMBER 2015)
 3. THE CONTRACTOR IS RESPONSIBLE FOR VERIFYING THE LOCATION OF ALL UTILITIES PRIOR TO CONSTRUCTION



END ASPHALT CONCRETE PAVEMENT OVERLAY STA 205+940.000
 START FULL DEPTH RECLAMATION STA 205+940.000

MATCH LINE STATION 205+320 (SHEET C101)

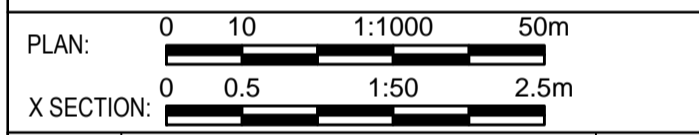
MATCH LINE STATION 205+980 (SHEET C103)



COLOR CODED ELEVATION RANGE DIFFERENCE BETWEEN FINISHED & EXISTING SURFACES

Red	-0.301	-0.150
Light Red	-0.150	-0.075
Light Green	-0.075	0.000
Green	0.000	0.075
Dark Green	0.075	0.150
Cyan	0.150	0.225
Blue	0.225	0.400
Dark Blue	0.400	0.489

NOTES:
 • VALUES COMPARE PROPOSED ASPHALT CONCRETE PAVEMENT FINISHED SURFACE (TOP) AND EXISTING GROUND
 • CUT = NEGATIVE, FILL = POSITIVE
 • REQUIRED FULL DEPTH RECLAMATION NOT SHOWN ON SECTIONS, SEE TYPICAL SECTIONS
 • SEE TYPICAL SECTIONS FOR REPRESENTATIVE ROAD STRUCTURE REQUIREMENT



0	TENDER AMENDMENT No. 1	16/04/04
Revision/Revisión	Description/Description	Date/Date
Client/client		

PUBLIC WORKS AND GOVERNMENT SERVICES CANADA

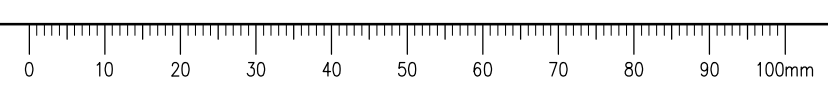


Project title/Titre du projet
KM 205 - 229 PAVEMENT REPLACEMENT ALASKA HIGHWAY, BC

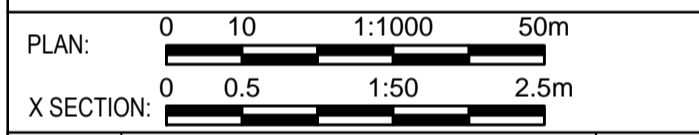
Approved by/Approuve par
 G. WILKINS
 Designed by/Concept par
 E. YANG
 Drawn by/Dessine par
 A. DEEPWELL
 PWGSC Project Manager/Administrateur de Projets TPSPG
 A. TAHERI
 PWGSC, Architectural and Engineering Resources Manager/Ressources Architectural et de Directeur d'Ingénierie, TPSPG
 Client/client
 PUBLIC WORKS GOVERNMENT SERVICES CANADA

Drawing title/Titre du dessin
COLOUR CODED GRADING PLAN WITH CROSS SECTIONS EVERY 250 m STA. 205+320 TO STA. 205+980

Project No./No. du projet R.0173173.803	Sheet/Fauille C302 OF C337	Revision no./Révision no. 0
---	---	---------------------------------------



GENERAL NOTES:
 1. DIMENSIONS, COORDINATES, ELEVATIONS ARE IN METRES NOTED OTHERWISE
 2. TOPOGRAPHIC BASE PLAN SURVEY PROVIDED BY PWGSC (KM 205 - KM 210, SUMMER / FALL 2015, APEX SURVEY SOLUTIONS (KM 201 - KM 229, OCTOBER & NOVEMBER 2015)
 3. THE CONTRACTOR IS RESPONSIBLE FOR VERIFYING THE LOCATION OF ALL UTILITIES PRIOR TO CONSTRUCTION



Revision/Revisión	Description/Description	Date/Date
0	TENDER AMENDMENT No. 1	16/04/04

PUBLIC WORKS AND GOVERNMENT SERVICES CANADA

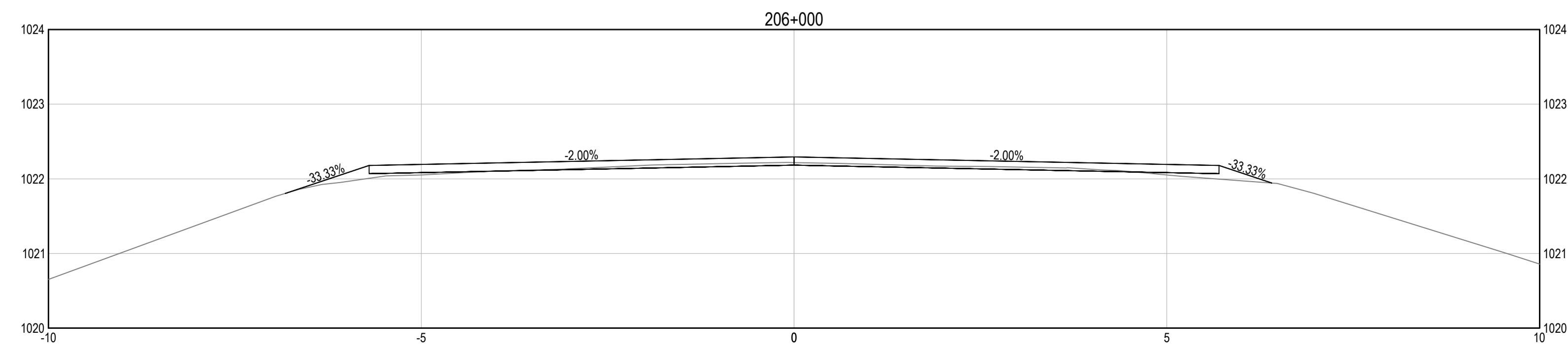
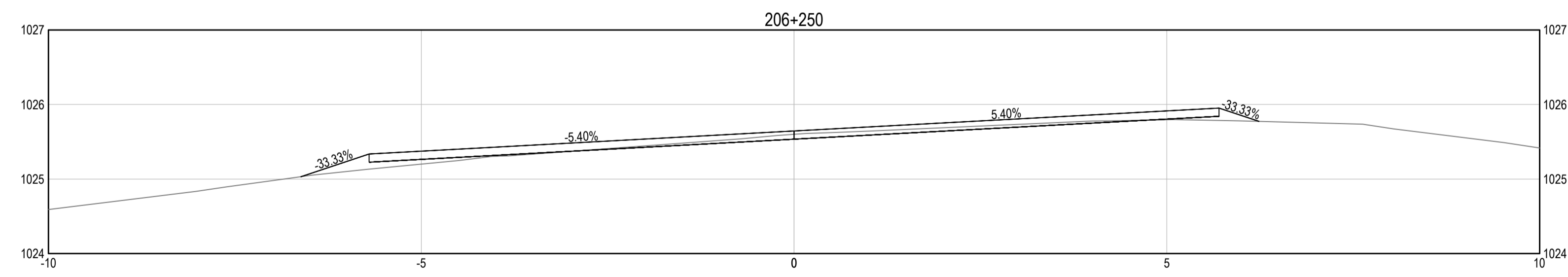
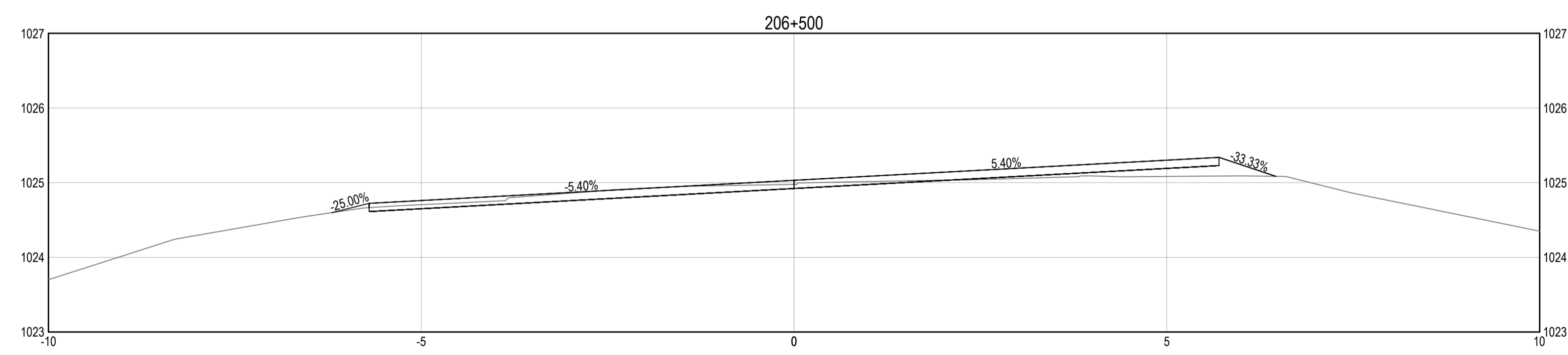
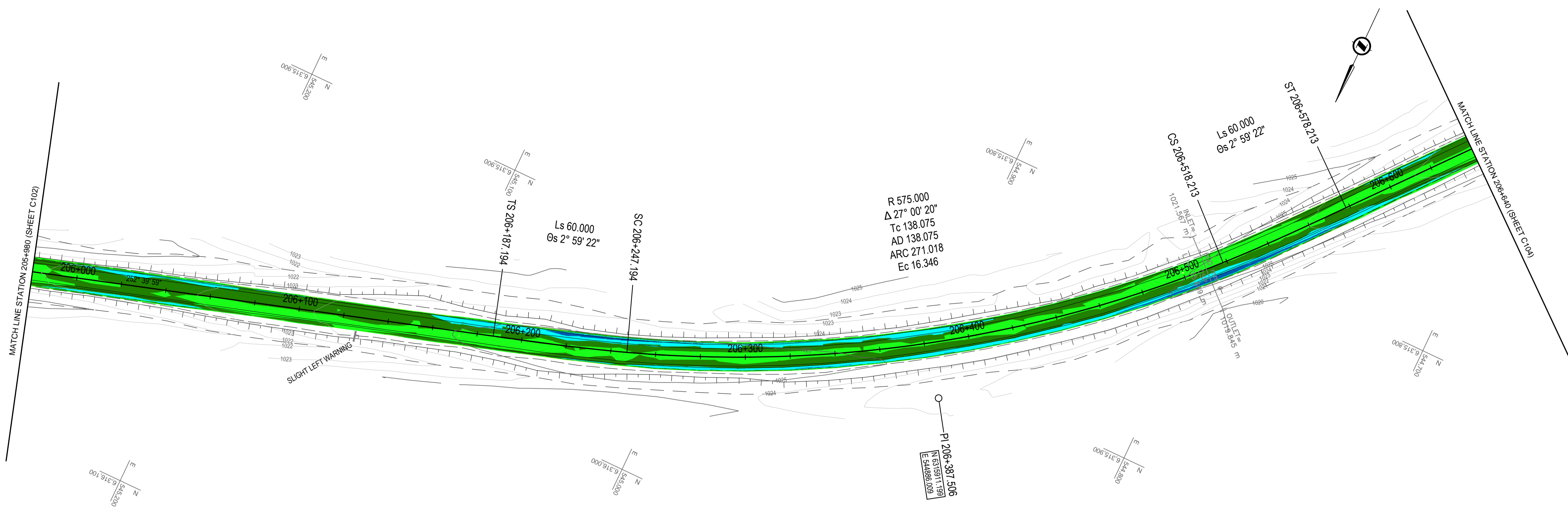


Project title/Titre du projet
KM 205 - 229 PAVEMENT REPLACEMENT ALASKA HIGHWAY, BC

Approved by/Approve par: G.WILKINS
 Designed by/Concept par: E.YANG
 Drawn by/Dessine par: A.DEEPWELL
 PWGSC Project Manager/Administrateur de Projets TPSPG: A.TAHERI
 PWGSC, Architectural and Engineering Resources Manager/Ressources Architectural et de Directeur d'Ingénierie, TPSPG
 Client/client: PUBLIC WORKS GOVERNMENT SERVICES CANADA

Drawing title/Titre du dessin
COLOUR CODED GRADING PLAN WITH CROSS SECTIONS EVERY 250 m STA. 205+980 TO STA. 206+640

Project No./No. du projet	Sheet/Fauille	Revision no./Révision no.
R.0173173.803	C303 OF C337	0

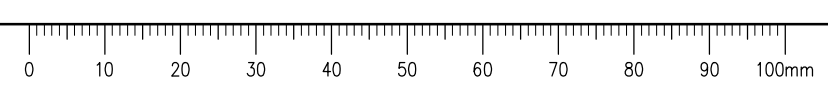


COLOR CODED ELEVATION RANGE DIFFERENCE BETWEEN FINISHED & EXISTING SURFACES

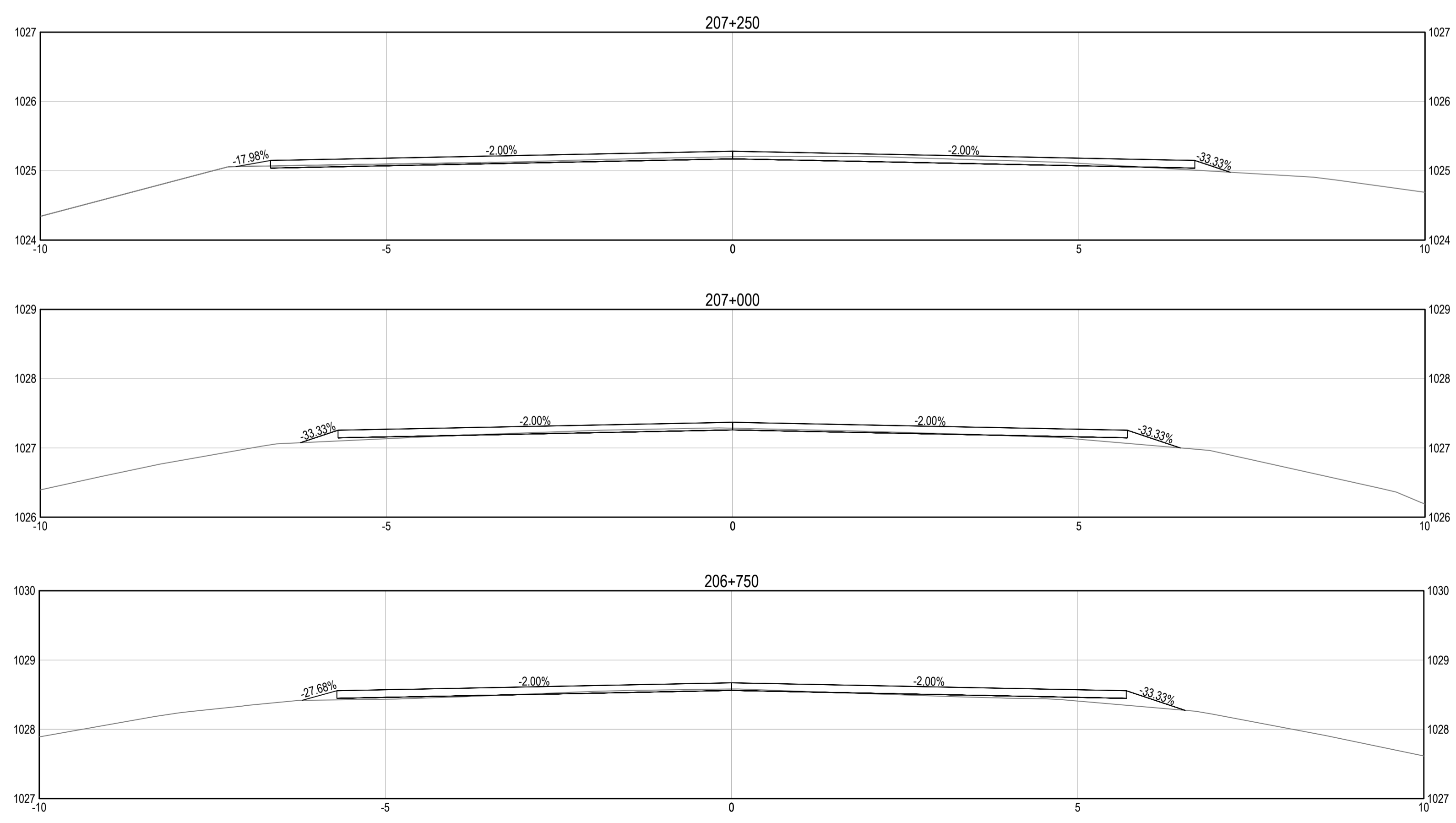
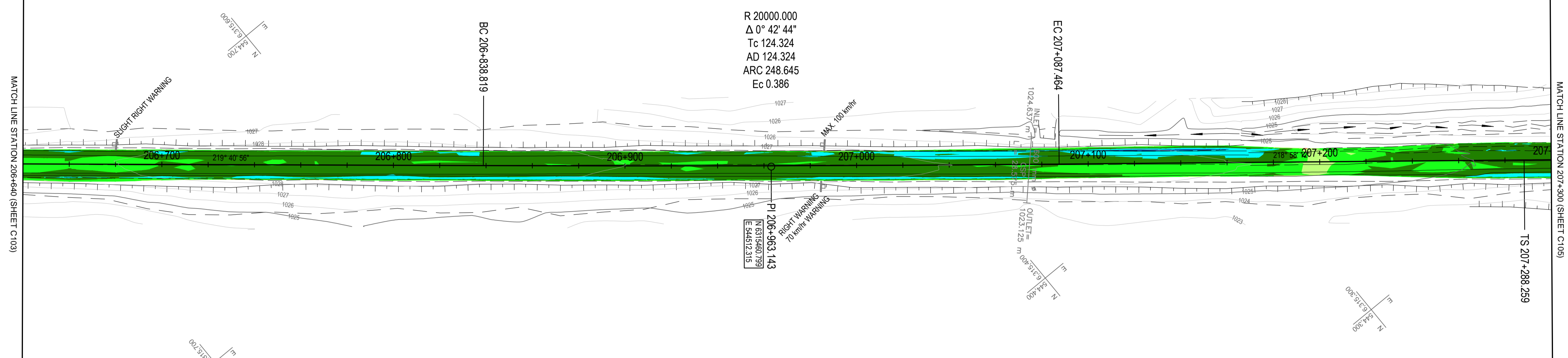
Red	-0.301	-0.150
Light Red	-0.150	-0.075
Light Green	-0.075	0.000
Green	0.000	0.075
Dark Green	0.075	0.150
Cyan	0.150	0.225
Blue	0.225	0.400
Dark Blue	0.400	0.489

NOTES:
 • VALUES COMPARE PROPOSED ASPHALT CONCRETE PAVEMENT FINISHED SURFACE (TOP) AND EXISTING GROUND
 • CUT = NEGATIVE, FILL = POSITIVE
 • REQUIRED FULL DEPTH RECLAMATION NOT SHOWN ON SECTIONS, SEE TYPICAL SECTIONS
 • SEE TYPICAL SECTIONS FOR REPRESENTATIVE ROAD STRUCTURE REQUIREMENT

Q:\VancouverTransportation\TRN\VHWY03007-01 - Alaska Highway Km 205 - 229\CADD\2016 03 24 Issued for Tender - Amendment 1\C301-310 PLAN PROFILES - Colour Code.dwg [C303] April 04, 2016 - 8:34:28 am (BY: DEEPPWELL, ANDREW)



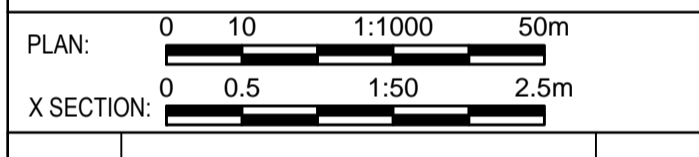
GENERAL NOTES:
 1. DIMENSIONS, COORDINATES, ELEVATIONS ARE IN METRES NOTED OTHERWISE
 2. TOPOGRAPHIC BASE PLAN SURVEY PROVIDED BY PWGSC (KM 205 - KM 210, SUMMER / FALL 2015, APEX SURVEY SOLUTIONS (KM 201 - KM 229, OCTOBER & NOVEMBER 2015)
 3. THE CONTRACTOR IS RESPONSIBLE FOR VERIFYING THE LOCATION OF ALL UTILITIES PRIOR TO CONSTRUCTION



COLOR CODED ELEVATION RANGE DIFFERENCE BETWEEN FINISHED & EXISTING SURFACES

Red	-0.301	-0.150
Light Red	-0.150	-0.075
Light Green	-0.075	0.000
Green	0.000	0.075
Dark Green	0.075	0.150
Cyan	0.150	0.225
Blue	0.225	0.400
Dark Blue	0.400	0.489

NOTES:
 • VALUES COMPARE PROPOSED ASPHALT CONCRETE PAVEMENT FINISHED SURFACE (TOP) AND EXISTING GROUND
 • CUT = NEGATIVE, FILL = POSITIVE
 • REQUIRED FULL DEPTH RECLAMATION NOT SHOWN ON SECTIONS, SEE TYPICAL SECTIONS
 • SEE TYPICAL SECTIONS FOR REPRESENTATIVE ROAD STRUCTURE REQUIREMENT



Revision/Revisión	Description/Description	Date/Date
0	TENDER AMENDMENT No. 1	16/04/04

Client/client
PUBLIC WORKS AND GOVERNMENT SERVICES CANADA



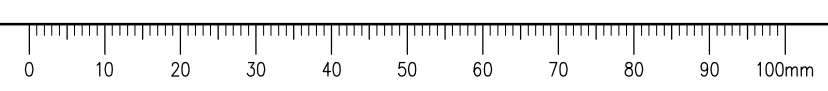
Project title/Titre du projet
KM 205 - 229 PAVEMENT REPLACEMENT ALASKA HIGHWAY, BC

Approved by/Approuve par
 G.WILKINS
 Designed by/Concept par
 E.YANG
 Drawn by/Dessine par
 A.DEEPWELL
 PWGSC Project Manager/Administrateur de Projets TPSSC
 A.TAHERI
 PWGSC, Architectural and Engineering Resources Manager/Ressources Architectural et de Directeur d'Ingénierie, TPSSC
 Client/client
 PUBLIC WORKS GOVERNMENT SERVICES CANADA

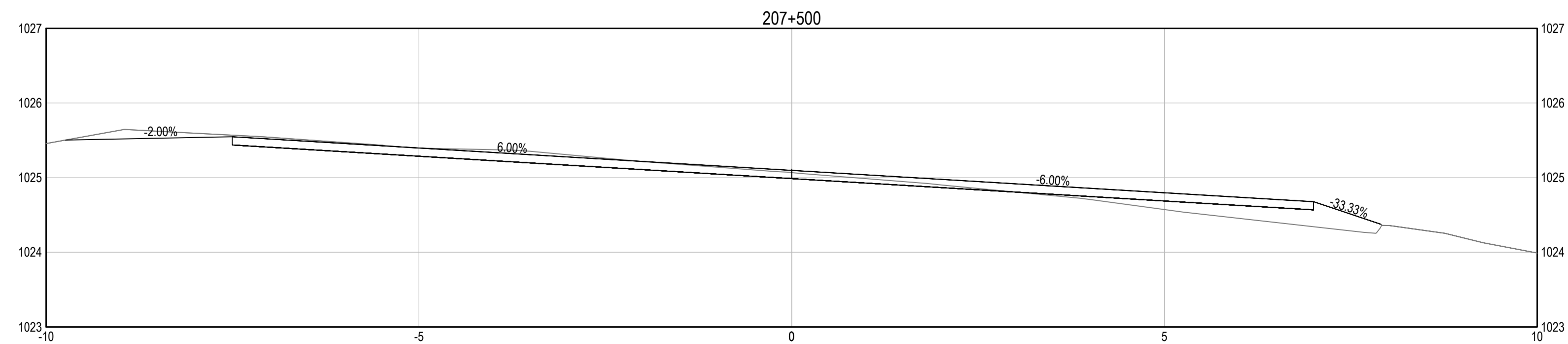
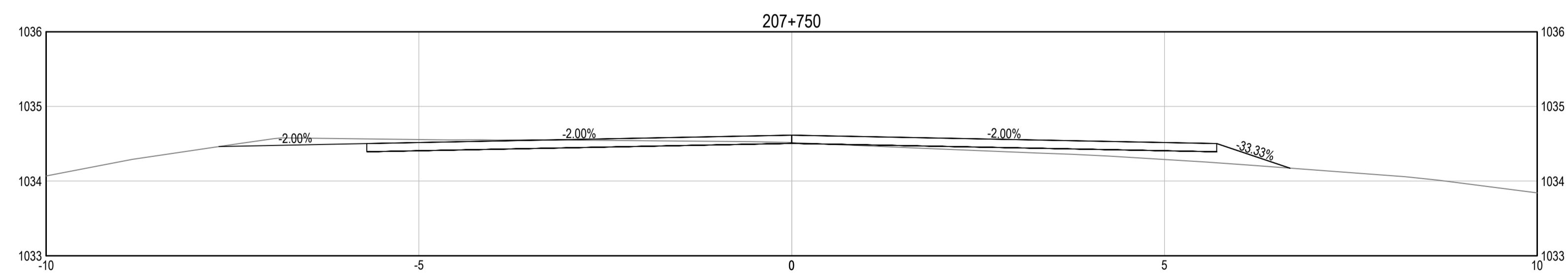
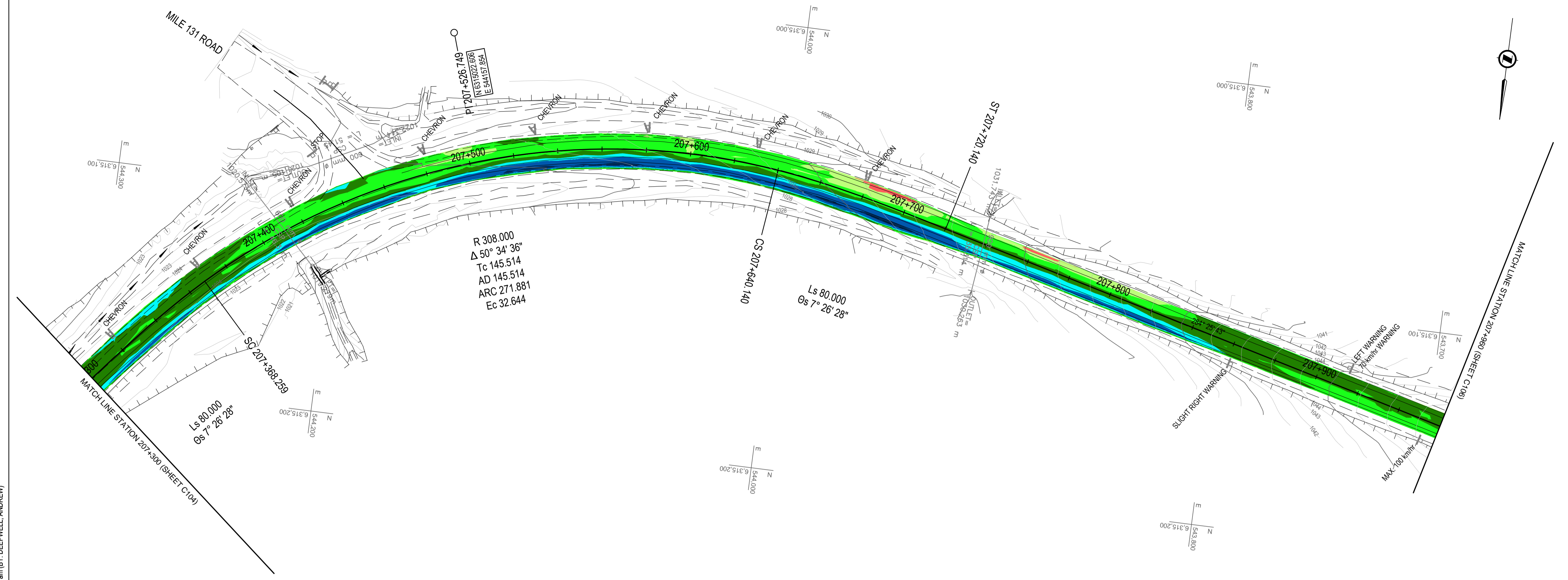
Drawing title/Titre du dessin
COLOUR CODED GRADING PLAN WITH CROSS SECTIONS EVERY 250 m STA. 206+640 TO STA. 207+300

Project No./No. du projet	Sheet/Feuille	Revision no./Revisión no.
R.0173173.803	C304	0

OF C337



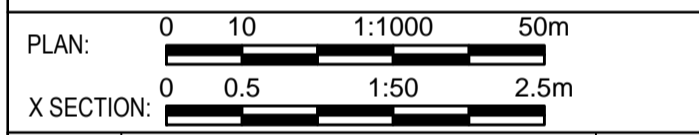
GENERAL NOTES:
 1. DIMENSIONS, COORDINATES, ELEVATIONS ARE IN METRES NOTED OTHERWISE
 2. TOPOGRAPHIC BASE PLAN SURVEY PROVIDED BY PWGSC (KM 205 - KM 210, SUMMER / FALL 2015, APEX SURVEY SOLUTIONS (KM 201 - KM 229, OCTOBER & NOVEMBER 2015))
 3. THE CONTRACTOR IS RESPONSIBLE FOR VERIFYING THE LOCATION OF ALL UTILITIES PRIOR TO CONSTRUCTION



COLOR CODED ELEVATION RANGE DIFFERENCE BETWEEN FINISHED & EXISTING SURFACES

Red	-0.301	-0.150
Light Red	-0.150	-0.075
Light Green	-0.075	0.000
Green	0.000	0.075
Dark Green	0.075	0.150
Cyan	0.150	0.225
Blue	0.225	0.400
Dark Blue	0.400	0.489

NOTES:
 • VALUES COMPARE PROPOSED ASPHALT CONCRETE PAVEMENT FINISHED SURFACE (TOP) AND EXISTING GROUND
 • CUT = NEGATIVE, FILL = POSITIVE
 • REQUIRED FULL DEPTH RECLAMATION NOT SHOWN ON SECTIONS, SEE TYPICAL SECTIONS
 • SEE TYPICAL SECTIONS FOR REPRESENTATIVE ROAD STRUCTURE REQUIREMENT



Revision/Revisión	Description/Description	Date/Date
0	TENDER AMENDMENT No. 1	16/04/04

PUBLIC WORKS AND GOVERNMENT SERVICES CANADA



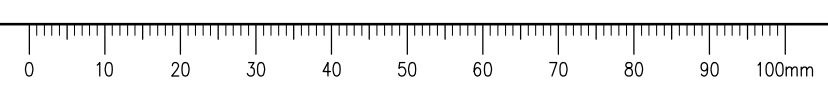
KM 205 - 229 PAVEMENT REPLACEMENT ALASKA HIGHWAY, BC

Approved by/Approuvé par: G. WILKINS
 Designed by/Concept par: E. YANG
 Drawn by/Dessiné par: A. DEEPWELL
 PWGSC Project Manager/Administrateur de Projets TPSPG: A. TAHERI
 PWGSC, Architectural and Engineering Resources Manager/Ressources Architectural et de Directeur d'Ingénierie, TPSPG

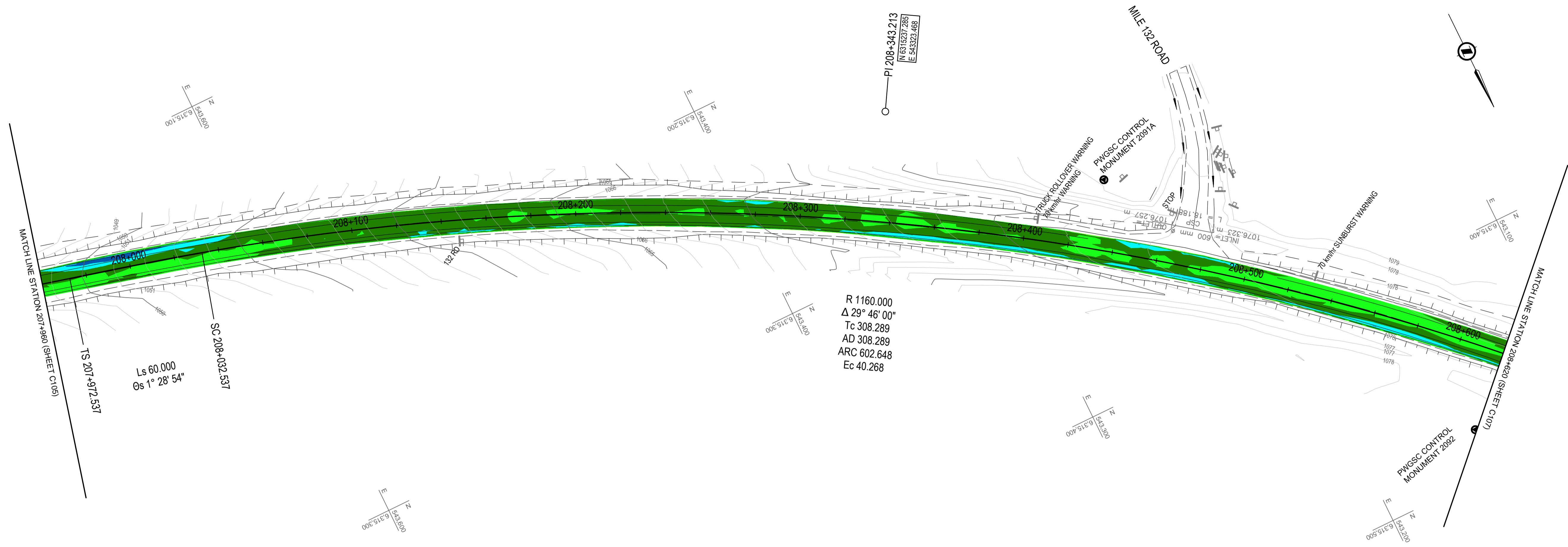
COLOUR CODED GRADING PLAN WITH CROSS SECTIONS EVERY 250 m STA. 207+300 TO STA. 207+960

Project No./No. du projet	Sheet/Feuille	Revision no./Révision no.
R.0173173.803	C305	0

Q:\VancouverTransportation\TRN\VHWY03007-01 - Alaska Highway Km 205 - 235\CADD\2016 03 24 Issued for Tender - Amendment 1\C301-310 PLAN PROFILES - Colour Code.dwg [C305] April 04, 2016 - 8:43:38 am BY: DEEPWELL, ANDREW



GENERAL NOTES:
 1. DIMENSIONS, COORDINATES, ELEVATIONS ARE IN METRES NOTED OTHERWISE
 2. TOPOGRAPHIC BASE PLAN SURVEY PROVIDED BY PWGSC (KM 205 - KM 210, SUMMER / FALL 2015, APEX SURVEY SOLUTIONS (KM 201 - KM 229, OCTOBER & NOVEMBER 2015)
 3. THE CONTRACTOR IS RESPONSIBLE FOR VERIFYING THE LOCATION OF ALL UTILITIES PRIOR TO CONSTRUCTION

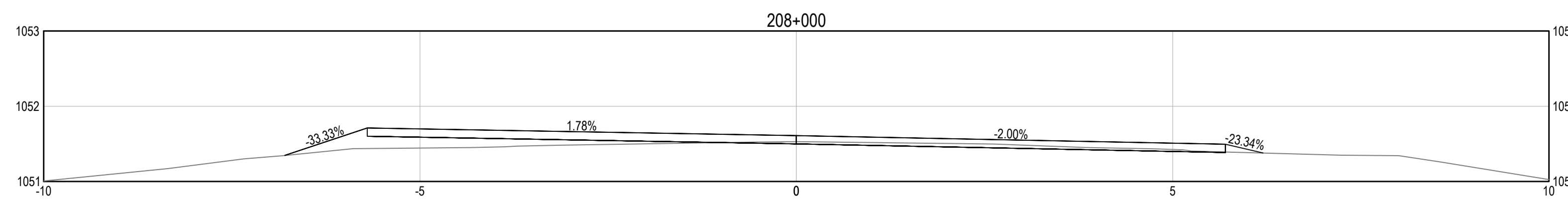
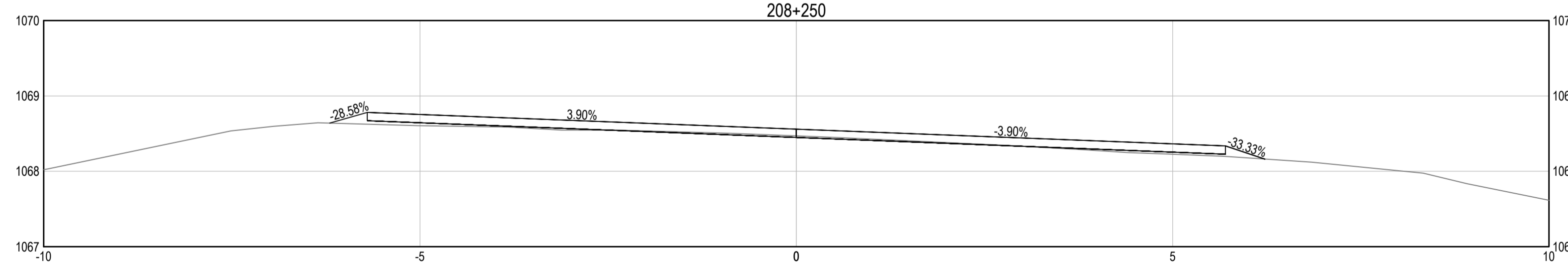
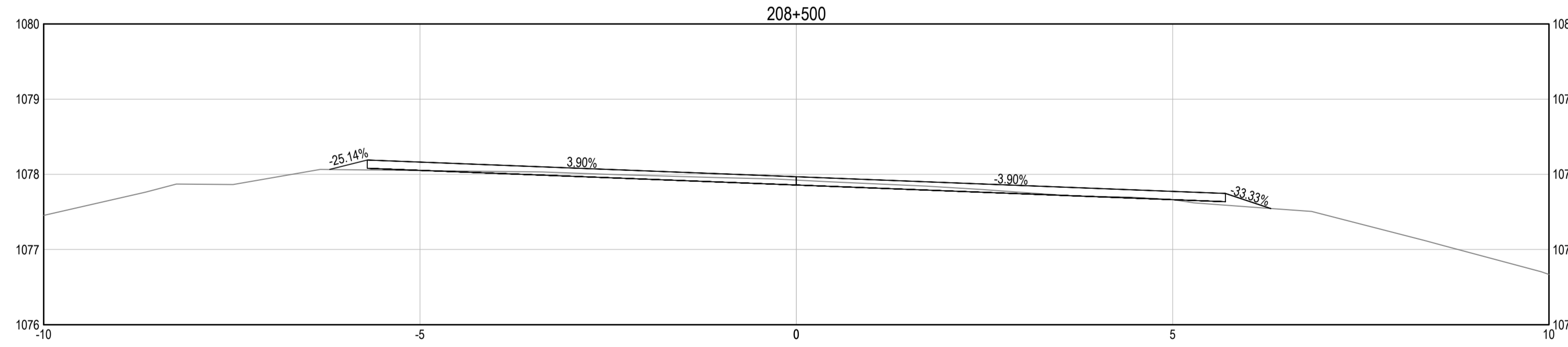


R 1160.000
 $\Delta 29^\circ 46' 00''$
 Tc 308.289
 AD 308.289
 ARC 602.648
 Ec 40.268

Ls 60.000
 $Os 1^\circ 28' 54''$

SC 208+032.537

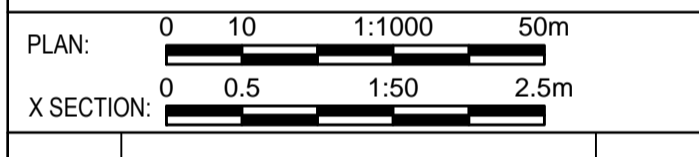
TS 207+972.537



COLOR CODED ELEVATION RANGE DIFFERENCE BETWEEN FINISHED & EXISTING SURFACES

Red	-0.301	-0.150
Light Red	-0.150	-0.075
Light Green	-0.075	0.000
Green	0.000	0.075
Dark Green	0.075	0.150
Cyan	0.150	0.225
Blue	0.225	0.400
Dark Blue	0.400	0.489

NOTES:
 • VALUES COMPARE PROPOSED ASPHALT CONCRETE PAVEMENT FINISHED SURFACE (TOP) AND EXISTING GROUND
 • CUT = NEGATIVE, FILL = POSITIVE
 • REQUIRED FULL DEPTH RECLAMATION NOT SHOWN ON SECTIONS, SEE TYPICAL SECTIONS
 • SEE TYPICAL SECTIONS FOR REPRESENTATIVE ROAD STRUCTURE REQUIREMENT



0	TENDER AMENDMENT No. 1	16/04/04
Revision/Revisión	Description/Description	Date/Date
Client/client	PUBLIC WORKS AND GOVERNMENT SERVICES CANADA	

PUBLIC WORKS AND GOVERNMENT SERVICES CANADA



Project title/Titre du projet

**KM 205 - 229
 PAVEMENT REPLACEMENT
 ALASKA HIGHWAY, BC**

Approved by/Approve par
 G.WILKINS

Designed by/Concept par
 E.YANG

Drawn by/Dessine par
 A.DEEPWELL

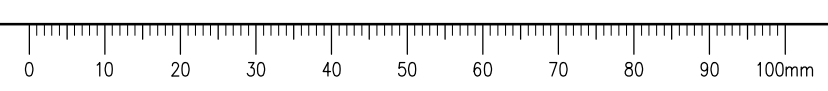
PWGSC Project Manager/Administrateur de Projets TPSPG
 A.TAHERI

PWGSC, Architectural and Engineering Resources Manager/
 Ressources Architectural et de Directeur d'Ingénierie, TPSPG

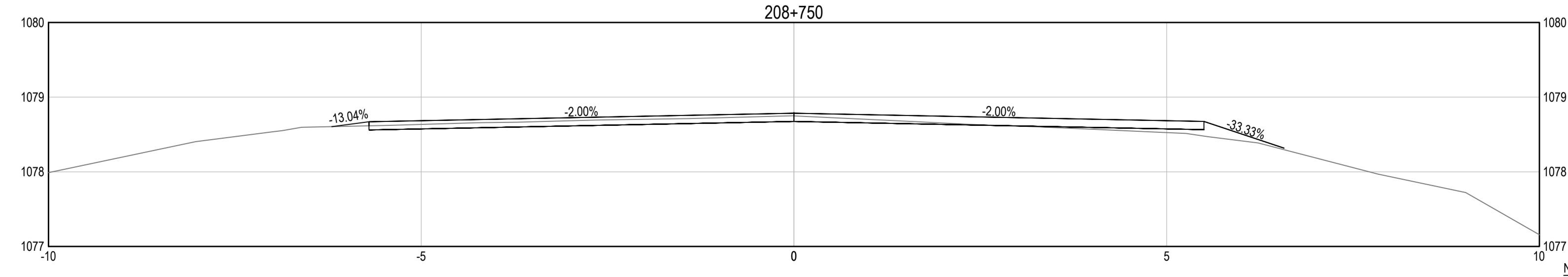
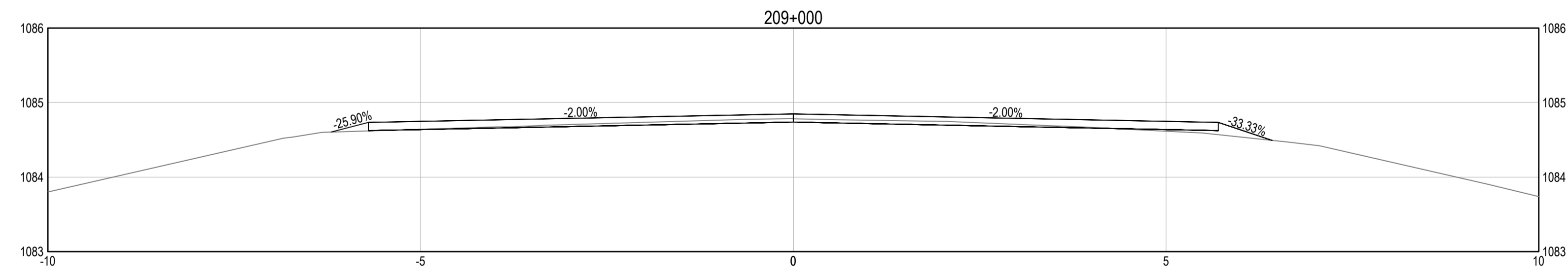
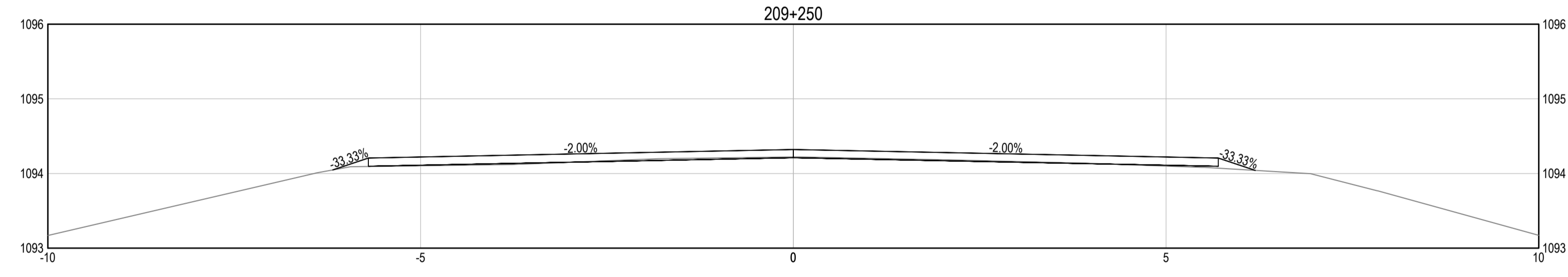
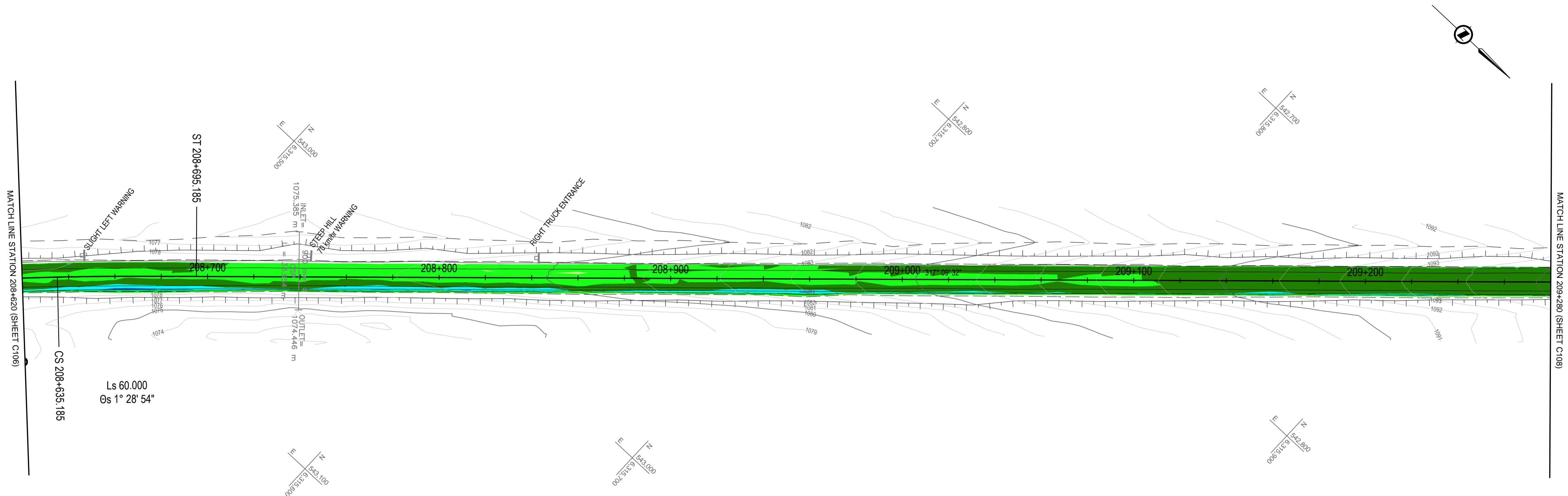
Client/client
 PUBLIC WORKS GOVERNMENT SERVICES CANADA

**COLOUR CODED GRADING PLAN
 WITH CROSS SECTIONS EVERY 250 m
 STA. 207+960 TO STA. 208+620**

Project No./No. du projet R.0173173.803	Sheet/Fauille C306 OF C337	Revision no./ La Révision no. 0
---	---	--



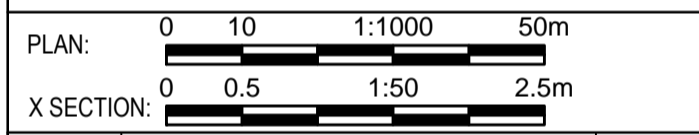
GENERAL NOTES:
 1. DIMENSIONS, COORDINATES, ELEVATIONS ARE IN METRES UNLESS OTHERWISE NOTED
 2. TOPOGRAPHIC BASE PLAN SURVEY PROVIDED BY PWGSC (KM 205 - KM 210, SUMMER / FALL 2015, APEX SURVEY SOLUTIONS (KM 201 - KM 229, OCTOBER & NOVEMBER 2015))
 3. THE CONTRACTOR IS RESPONSIBLE FOR VERIFYING THE LOCATION OF ALL UTILITIES PRIOR TO CONSTRUCTION



COLOR CODED ELEVATION RANGE DIFFERENCE BETWEEN FINISHED & EXISTING SURFACES

Red	-0.301	-0.150
Light Red	-0.150	-0.075
Light Green	-0.075	0.000
Green	0.000	0.075
Dark Green	0.075	0.150
Cyan	0.150	0.225
Blue	0.225	0.400
Dark Blue	0.400	0.489

NOTES:
 • VALUES COMPARE PROPOSED ASPHALT CONCRETE PAVEMENT FINISHED SURFACE (TOP) AND EXISTING GROUND
 • CUT = NEGATIVE, FILL = POSITIVE
 • REQUIRED FULL DEPTH RECLAMATION NOT SHOWN ON SECTIONS, SEE TYPICAL SECTIONS
 • SEE TYPICAL SECTIONS FOR REPRESENTATIVE ROAD STRUCTURE REQUIREMENT



Revision/Revisión	Description/Description	Date/Date
0	TENDER AMENDMENT No. 1	16/04/04

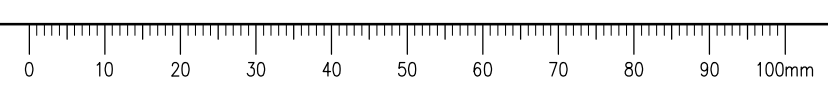
PUBLIC WORKS AND GOVERNMENT SERVICES CANADA



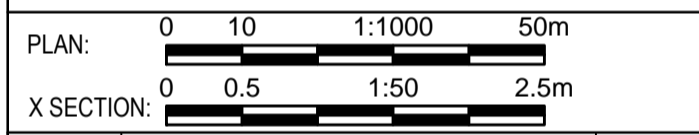
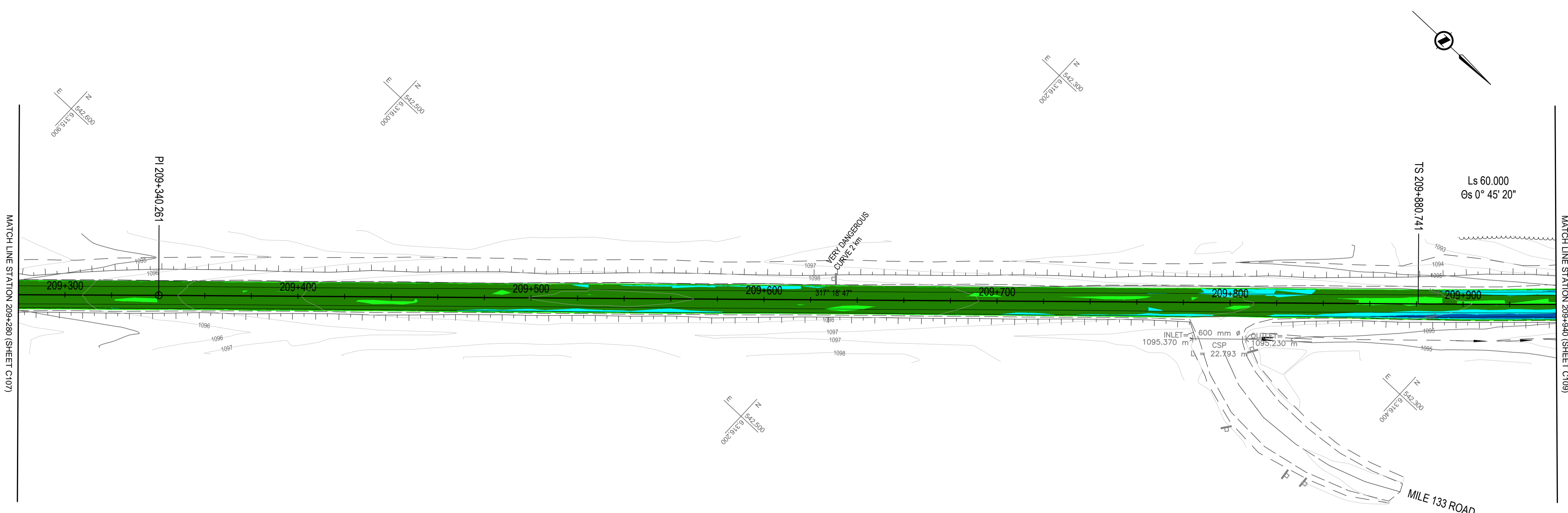
Project Title/Titre du projet
KM 205 - 229 PAVEMENT REPLACEMENT ALASKA HIGHWAY, BC

Approved by/Approuvé par
 G. WILKINS
 Designed by/Concept par
 E. YANG
 Drawn by/Dessiné par
 A. DEEPPWELL
 PWGSC Project Manager/Administrateur de Projets TPSPG
 A. TAHERI
 PWGSC, Architectural and Engineering Resources Manager/Ressources Architectural et de Directeur d'Ingénierie, TPSPG
 Client/client
 PUBLIC WORKS GOVERNMENT SERVICES CANADA
 Drawing Title/Titre du dessin
COLOR CODED GRADING PLAN WITH CROSS SECTIONS EVERY 250 m STA. 208+620 TO STA. 209+280

Project No./No. du projet	Sheet/Feuille	Revision no./Révision no.
R.0173173.803	C307 OF C337	0



GENERAL NOTES:
 1. DIMENSIONS, COORDINATES, ELEVATIONS ARE IN METRES NOTED OTHERWISE
 2. TOPOGRAPHIC BASE PLAN SURVEY PROVIDED BY PWGSC (KM 205 - KM 210, SUMMER / FALL 2015, APEX SURVEY SOLUTIONS (KM 201 - KM 229, OCTOBER & NOVEMBER 2015))
 3. THE CONTRACTOR IS RESPONSIBLE FOR VERIFYING THE LOCATION OF ALL UTILITIES PRIOR TO CONSTRUCTION



Revision/Revisión	Description/Description	Date/Date
0	TENDER AMENDMENT No. 1	16/04/04

PUBLIC WORKS AND GOVERNMENT SERVICES CANADA



Project title/Titre du projet

**KM 205 - 229
 PAVEMENT REPLACEMENT
 ALASKA HIGHWAY, BC**

Approved by/Approuve par
 G.WILKINS

Designed by/Concept par
 E.YANG

Drawn by/Dessine par
 A.DEEPWELL

PWGSC Project Manager/Administrateur de Projets TPSSC
 A.TAHERI

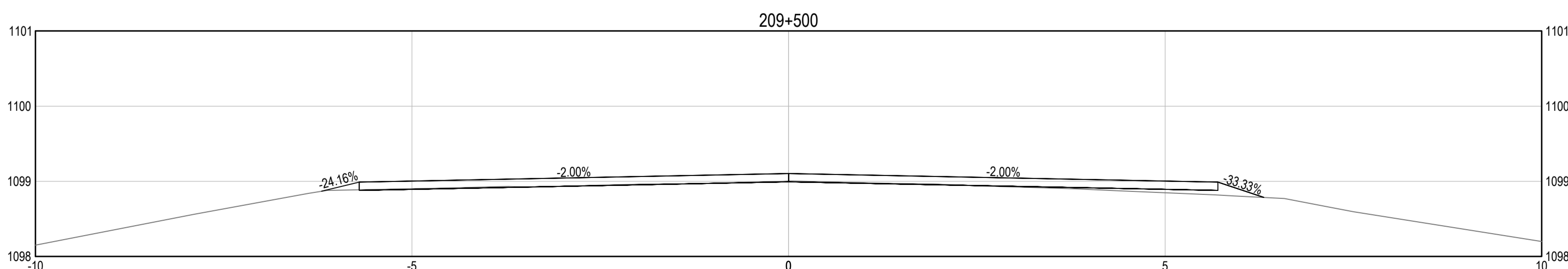
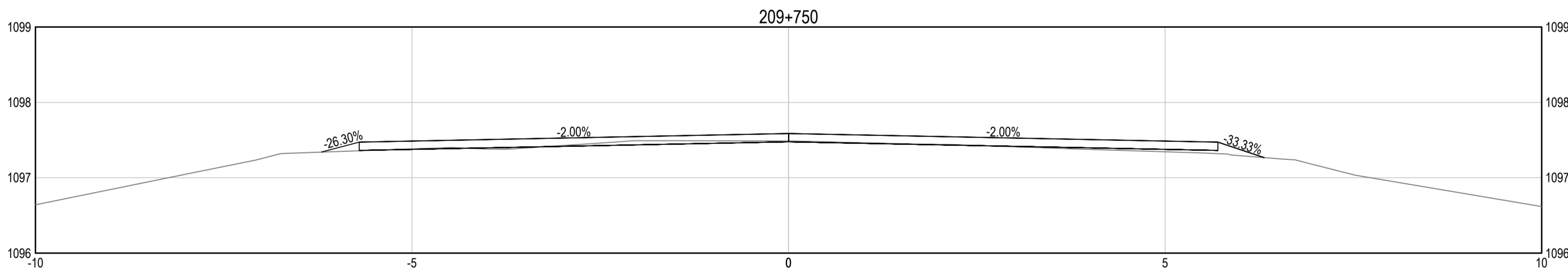
PWGSC, Architectural and Engineering Resources Manager/
 Ressources Architectural et de Directeur d'Ingénierie, TPSSC

Client/client
 PUBLIC WORKS GOVERNMENT SERVICES CANADA

**COLOR CODED GRADING PLAN
 WITH CROSS SECTIONS EVERY 250 m
 STA. 209+280 TO STA. 209+940**

Project No./No. du projet	Sheet/Feuille	Revision no./Révision no.
R.0173173.803	C308	0

OF C337

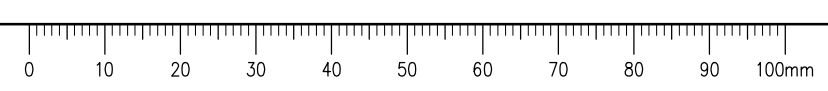


**COLOR CODED ELEVATION RANGE
 DIFFERENCE BETWEEN FINISHED
 & EXISTING SURFACES**

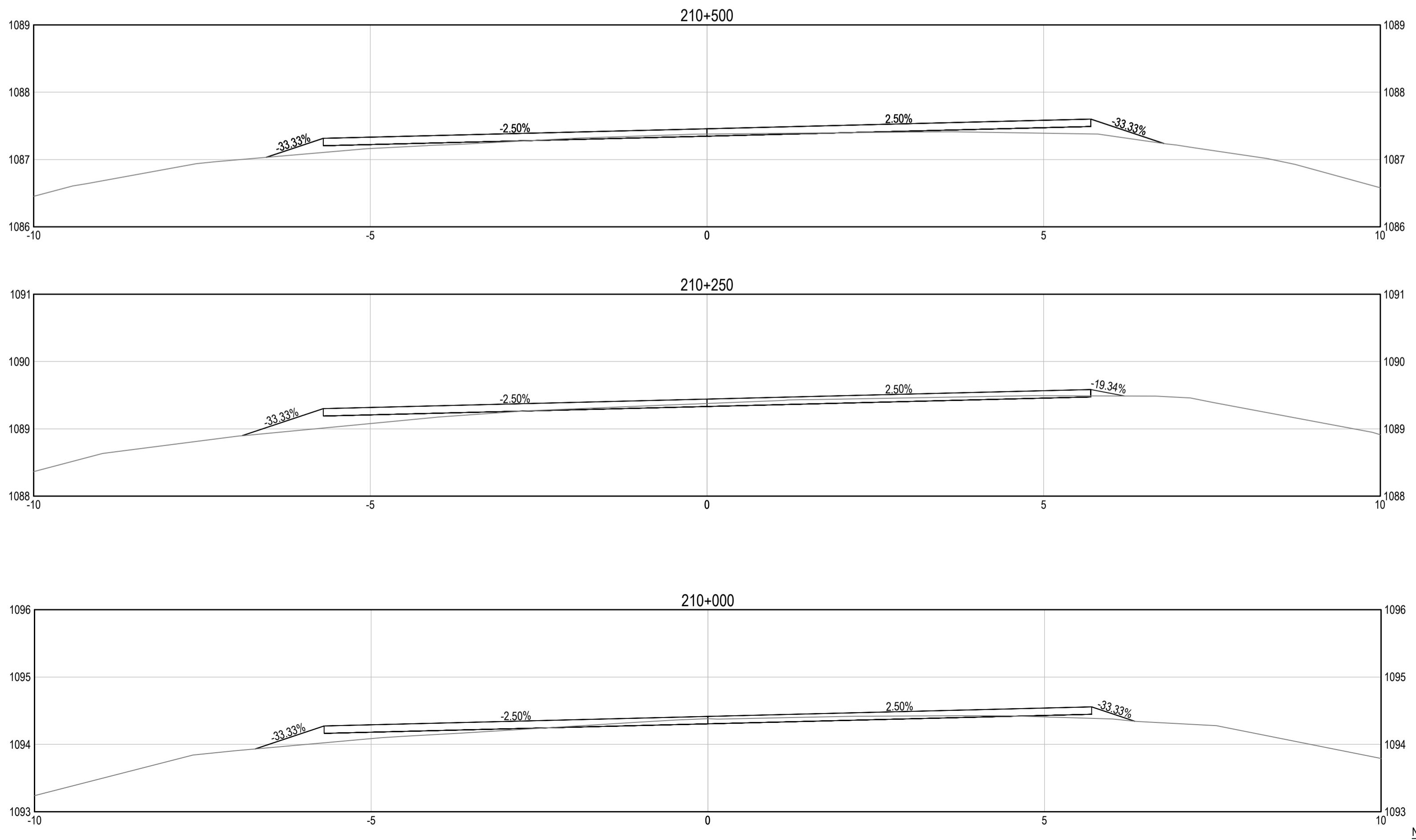
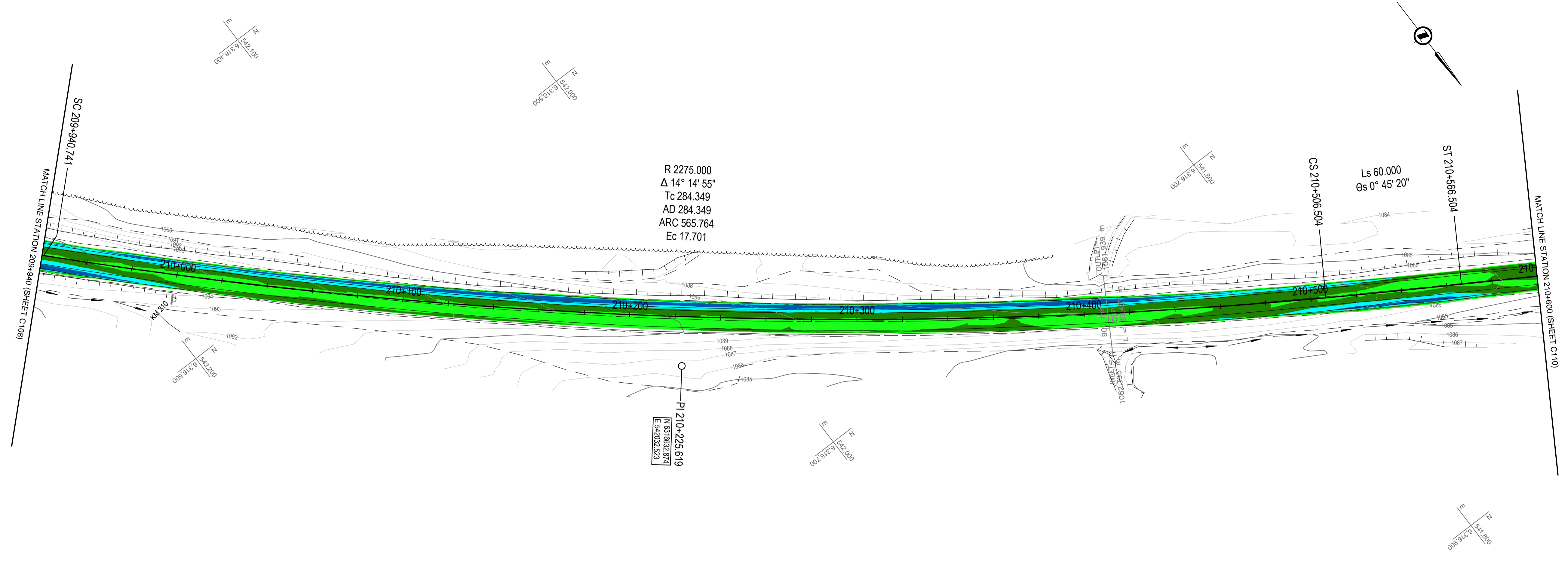
Red	-0.301	-0.150
Light Red	-0.150	-0.075
Light Green	-0.075	0.000
Green	0.000	0.075
Dark Green	0.075	0.150
Cyan	0.150	0.225
Blue	0.225	0.400
Dark Blue	0.400	0.489

NOTES:
 • VALUES COMPARE PROPOSED ASPHALT CONCRETE PAVEMENT FINISHED SURFACE (TOP) AND EXISTING GROUND
 • CUT = NEGATIVE, FILL = POSITIVE
 • REQUIRED FULL DEPTH RECLAMATION NOT SHOWN ON SECTIONS, SEE TYPICAL SECTIONS
 • SEE TYPICAL SECTIONS FOR REPRESENTATIVE ROAD STRUCTURE REQUIREMENT

Q:\Vancouver\Transportation\TRN\VHWY03007-01 - Alaska Highway Km 205 - 235\CADD\2016 03 24 Issued for Tender - Amendment 1\C301-310 PLAN PROFILES - Colour Code.dwg [C308] April 04, 2016 - 9:15:33 am (BY: DEEPMWELL, ANDREW)



GENERAL NOTES:
 1. DIMENSIONS, COORDINATES, ELEVATIONS ARE IN METRES NOTED OTHERWISE
 2. TOPOGRAPHIC BASE PLAN SURVEY PROVIDED BY PWGSC (KM 205 - KM 210, SUMMER / FALL 2015, APEX SURVEY SOLUTIONS (KM 201 - KM 229, OCTOBER & NOVEMBER 2015))
 3. THE CONTRACTOR IS RESPONSIBLE FOR VERIFYING THE LOCATION OF ALL UTILITIES PRIOR TO CONSTRUCTION



COLOR CODED ELEVATION RANGE DIFFERENCE BETWEEN FINISHED & EXISTING SURFACES

Red	-0.301	-0.150
Light Red	-0.150	-0.075
Light Green	-0.075	0.000
Green	0.000	0.075
Dark Green	0.075	0.150
Cyan	0.150	0.225
Blue	0.225	0.400
Dark Blue	0.400	0.489

NOTES:
 • VALUES COMPARE PROPOSED ASPHALT CONCRETE PAVEMENT FINISHED SURFACE (TOP) AND EXISTING GROUND
 • CUT = NEGATIVE, FILL = POSITIVE
 • REQUIRED FULL DEPTH RECLAMATION NOT SHOWN ON SECTIONS, SEE TYPICAL SECTIONS
 • SEE TYPICAL SECTIONS FOR REPRESENTATIVE ROAD STRUCTURE REQUIREMENT

PLAN: 0 10 1:1000 50m
 X SECTION: 0 0.5 1:50 2.5m

0	TENDER AMENDMENT No. 1	16/04/04
Revision/Revisión	Description/Description	Date/Date
Client/client	PUBLIC WORKS AND GOVERNMENT SERVICES CANADA	

TETRA TECH EBA

Project title/Titre du projet
**KM 205 - 229
 PAVEMENT REPLACEMENT
 ALASKA HIGHWAY, BC**

Approved by/Approuvé par
 G.WILKINS

Designed by/Concepté par
 E.YANG

Drawn by/Dessiné par
 A.DEEPWELL

PWGSC Project Manager/Administrateur de Projets TP/SGC
 A.TAHERI

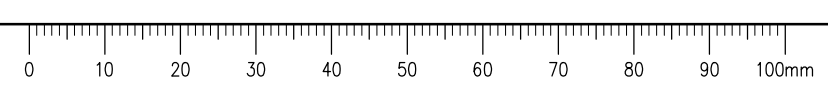
PWGSC, Architectural and Engineering Resources Manager/Ressources Architectural et de Directeur d'Ingénierie, TP/SGC

Client/client
 PUBLIC WORKS GOVERNMENT SERVICES CANADA

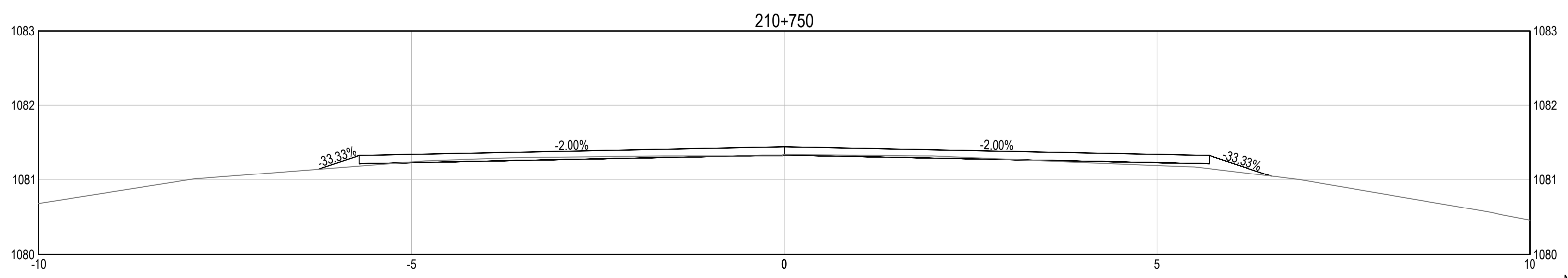
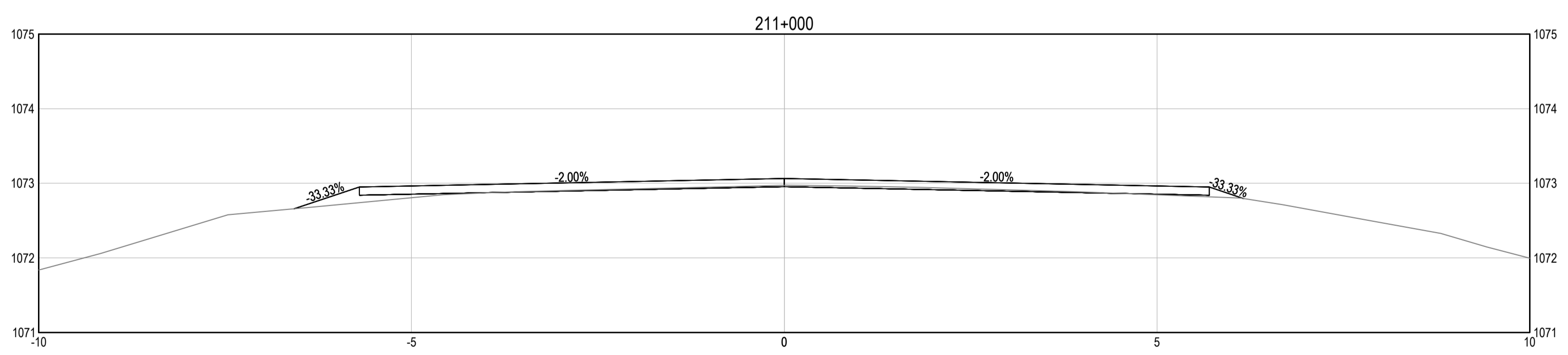
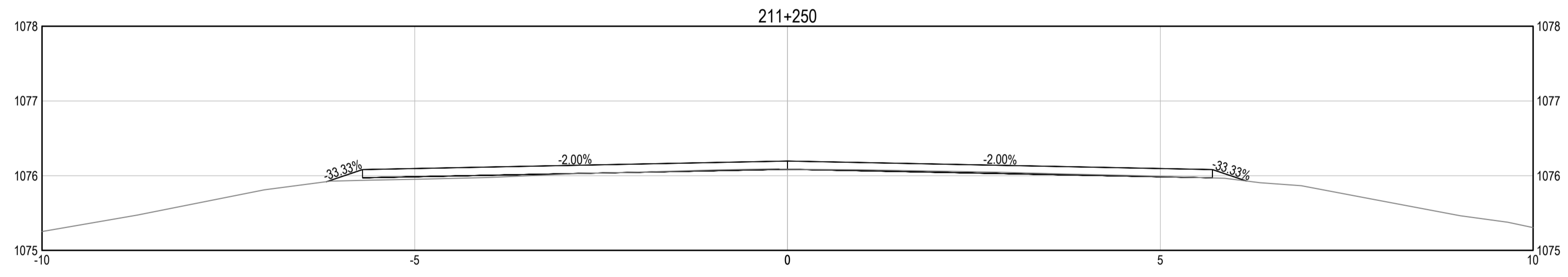
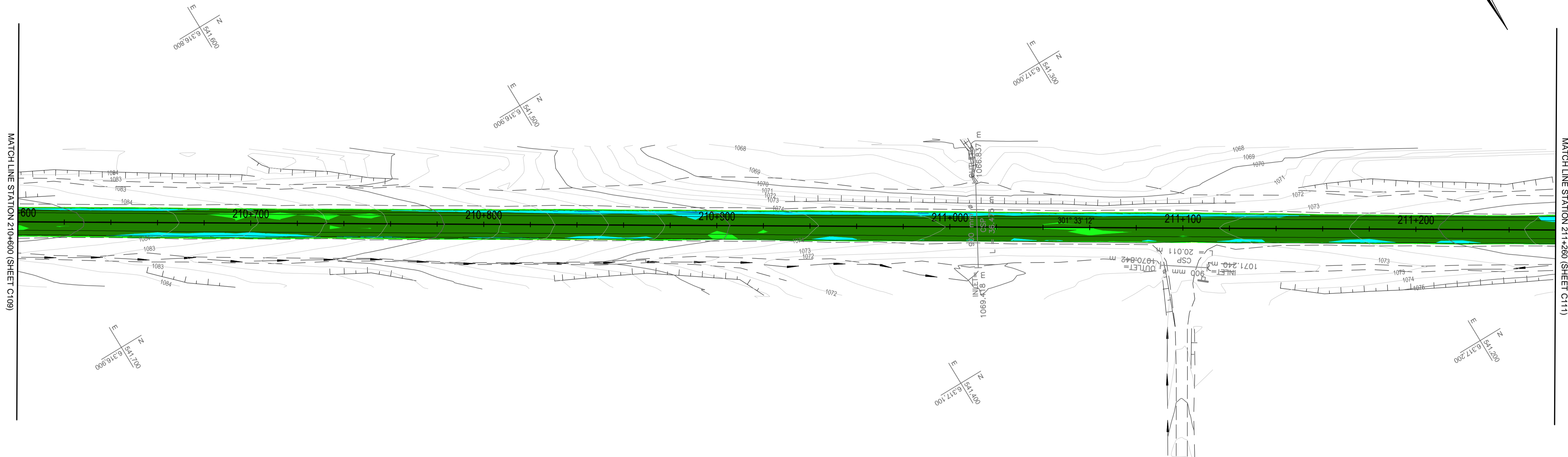
Drawing title/Titre du dessin
**COLOUR CODED GRADING PLAN
 WITH CROSS SECTIONS EVERY 250 m
 STA. 209+940 TO STA. 210+600**

Project No./No. du projet R.0173173.803	Sheet/Fauille C309 OF C337	Revision no./Révision no. 0
---	---	---------------------------------------

Q:\VancouverTransportation\TRN\VHWY03007-01 - Alaska Highway Km 205 - 235\CADD\2016 03 24 Issued for Tender - Amendment 1\C301-310 PLAN PROFILES - Colour Code.dwg [C309] April 04, 2016 - 9:18:01 am BY: DEEPPWELL, ANDREW

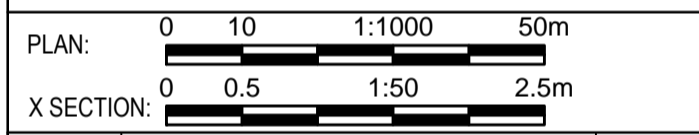


GENERAL NOTES:
1. DIMENSIONS, COORDINATES, ELEVATIONS ARE IN METRES NOTED OTHERWISE
2. TOPOGRAPHIC BASE PLAN SURVEY PROVIDED BY PWGSC (KM 205 - KM 210, SUMMER / FALL 2015, APEX SURVEY SOLUTIONS (KM 201 - KM 229, OCTOBER & NOVEMBER 2015)
3. THE CONTRACTOR IS RESPONSIBLE FOR VERIFYING THE LOCATION OF ALL UTILITIES PRIOR TO CONSTRUCTION



Color	Lower Range	Upper Range
Red	-0.301	-0.150
Light Red	-0.150	-0.075
Light Green	-0.075	0.000
Green	0.000	0.075
Dark Green	0.075	0.150
Cyan	0.150	0.225
Blue	0.225	0.400
Dark Blue	0.400	0.489

NOTES:
• VALUES COMPARE PROPOSED ASPHALT CONCRETE PAVEMENT FINISHED SURFACE (TOP) AND EXISTING GROUND
• CUT = NEGATIVE, FILL = POSITIVE
• REQUIRED FULL DEPTH RECLAMATION NOT SHOWN ON SECTIONS, SEE TYPICAL SECTIONS
• SEE TYPICAL SECTIONS FOR REPRESENTATIVE ROAD STRUCTURE REQUIREMENT



Revision/Revisión	Description/Description	Date/Date
0	TENDER AMENDMENT No. 1	16/04/04

Client/client
PUBLIC WORKS AND GOVERNMENT SERVICES CANADA



Project title/Titre du projet

**KM 205 - 229
PAVEMENT REPLACEMENT
ALASKA HIGHWAY, BC**

Approved by/Approuve par
G.WILKINS

Designed by/Concept par
E.YANG

Drawn by/Dessine par
A.DEEPWELL

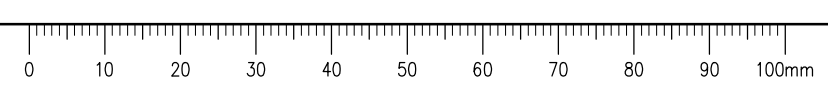
PWGSC Project Manager/Administrateur de Projets TPSSC
A.TAHERI

PWGSC, Architectural and Engineering Resources Manager/
Ressources Architectural et de Directeur d'Ingénierie, TPSSC

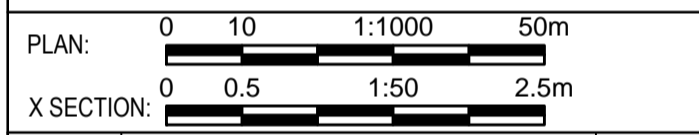
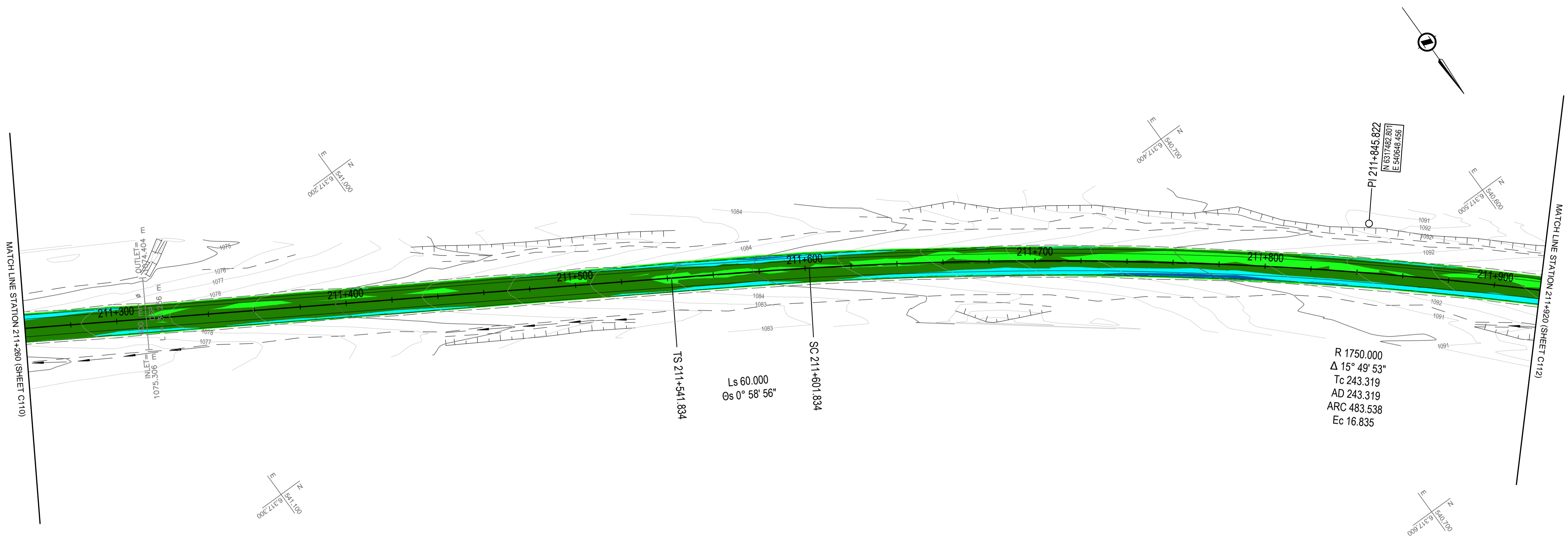
Client/client
PUBLIC WORKS GOVERNMENT SERVICES CANADA

**COLOR CODED GRADING PLAN
WITH CROSS SECTIONS EVERY 250 m
STA. 210+600 TO STA. 211+260**

Project No./No. du projet	Sheet/Fauille	Revision no./Revisión no.
R.0173173.803	C310 OF C337	0



GENERAL NOTES:
 1. DIMENSIONS, COORDINATES, ELEVATIONS ARE IN METRES NOTED OTHERWISE
 2. TOPOGRAPHIC BASE PLAN SURVEY PROVIDED BY PWGSC (KM 205 - KM 210, SUMMER / FALL 2015, APEX SURVEY SOLUTIONS (KM 201 - KM 229, OCTOBER & NOVEMBER 2015)
 3. THE CONTRACTOR IS RESPONSIBLE FOR VERIFYING THE LOCATION OF ALL UTILITIES PRIOR TO CONSTRUCTION



0	TENDER AMENDMENT No. 1	16/04/04
Revision/Revisior	Description/Description	Date/Date
Client/client		

PUBLIC WORKS AND GOVERNMENT SERVICES CANADA



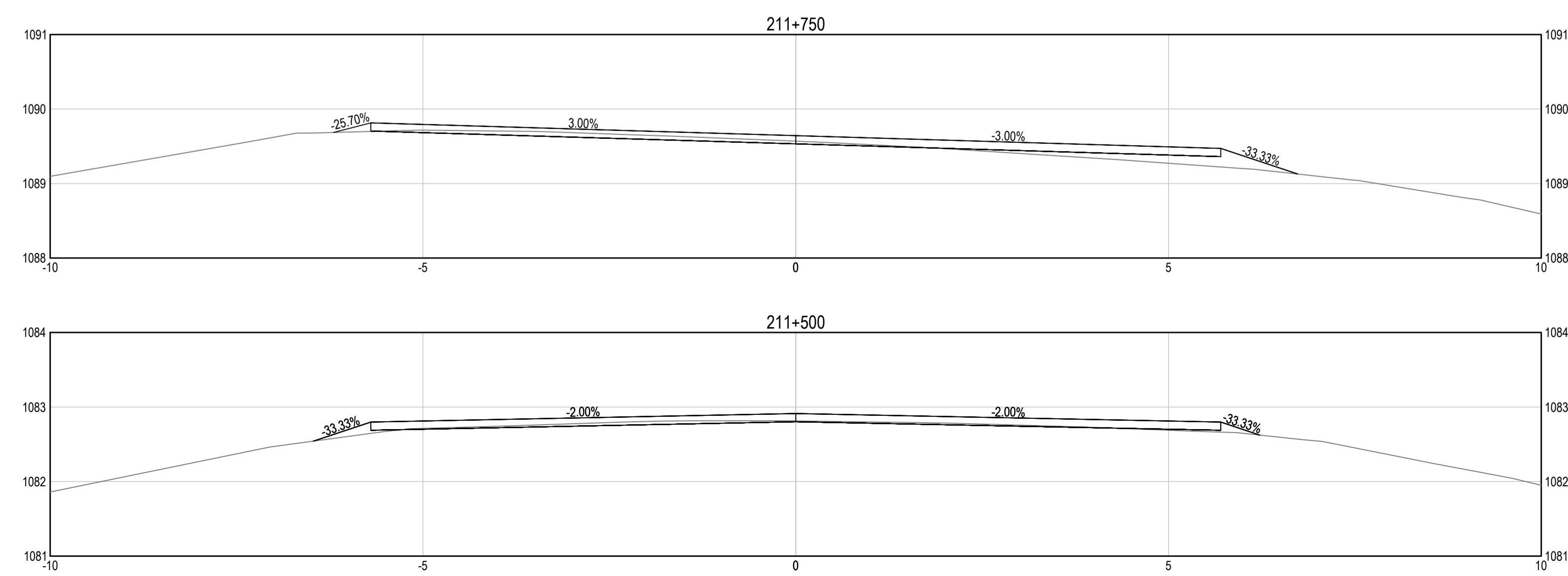
Project title/Titre du projet

**KM 205 - 229
 PAVEMENT REPLACEMENT
 ALASKA HIGHWAY, BC**

Approved by/Approve par
 G.WILKINS
 Designed by/Concept par
 E.YANG
 Drawn by/Dessine par
 A.DEEPWELL
 PWGSC Project Manager/Administrateur de Projets TPSSC
 A.TAHERI
 PWGSC, Architectural and Engineering Resources Manager/
 Ressources Architectural et de Directeur d'Ingénierie, TPSSC
 Client/client
 PUBLIC WORKS GOVERNMENT SERVICES CANADA

**COLOUR CODED GRADING PLAN
 WITH CROSS SECTIONS EVERY 250 m
 STA. 211+260 TO STA. 211+920**

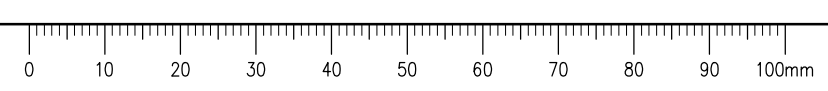
Project No./No. du projet	Sheet/Fauille	Revision no./Révision no.
R.0173173.803	C311 OF C337	0



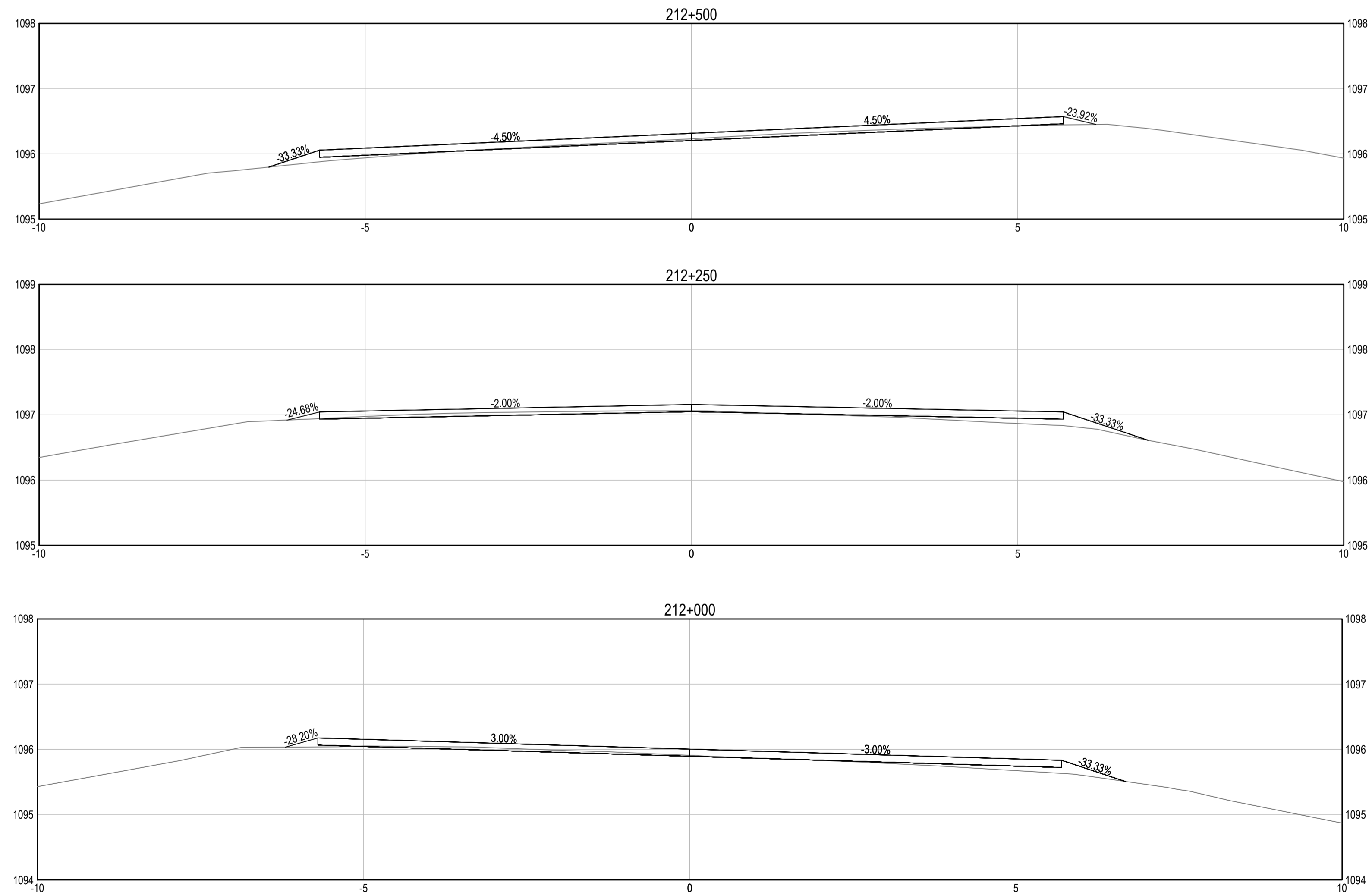
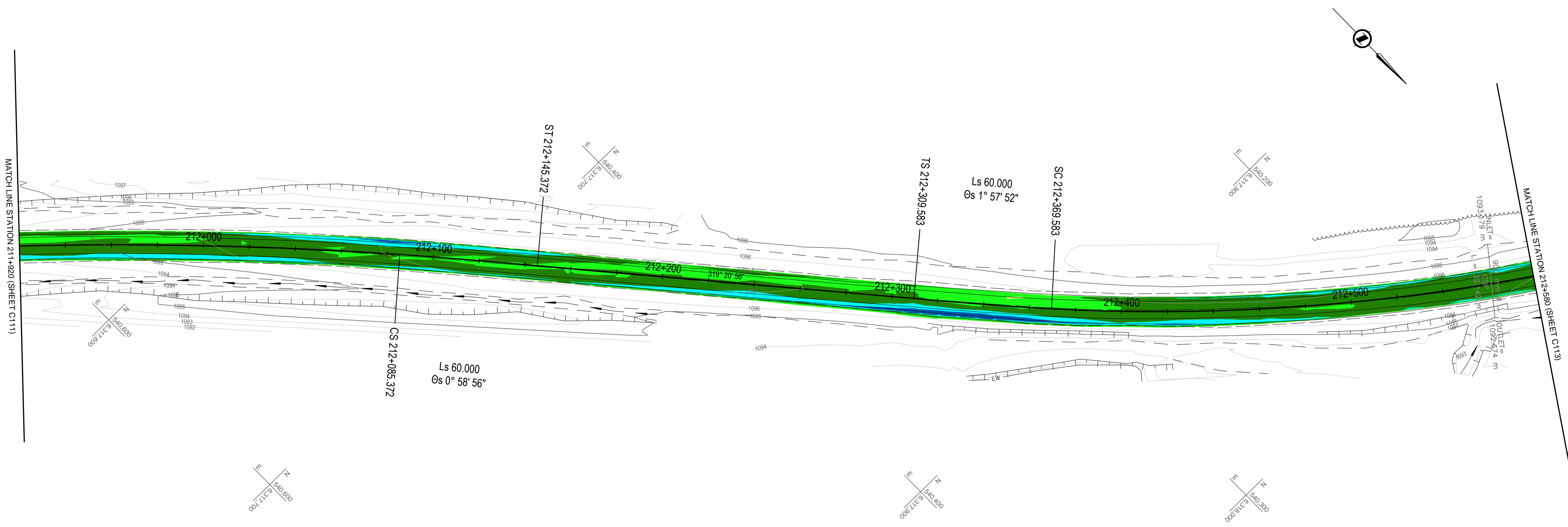
**COLOR CODED ELEVATION RANGE
 DIFFERENCE BETWEEN FINISHED
 & EXISTING SURFACES**

Red	-0.301	-0.150
Light Red	-0.150	-0.075
Light Green	-0.075	0.000
Green	0.000	0.075
Dark Green	0.075	0.150
Cyan	0.150	0.225
Blue	0.225	0.400
Dark Blue	0.400	0.489

NOTES:
 • VALUES COMPARE PROPOSED ASPHALT CONCRETE PAVEMENT FINISHED SURFACE (TOP) AND EXISTING GROUND
 • CUT = NEGATIVE, FILL = POSITIVE
 • REQUIRED FULL DEPTH RECLAMATION NOT SHOWN ON SECTIONS, SEE TYPICAL SECTIONS
 • SEE TYPICAL SECTIONS FOR REPRESENTATIVE ROAD STRUCTURE REQUIREMENT



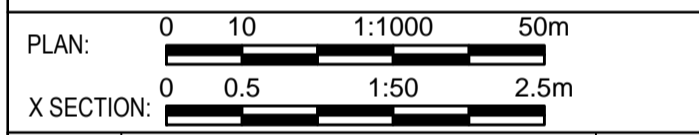
GENERAL NOTES:
 1. DIMENSIONS, COORDINATES, ELEVATIONS ARE IN METRES NOTED OTHERWISE
 2. TOPOGRAPHIC BASE PLAN SURVEY PROVIDED BY PWGSC (KM 205 - KM 210, SUMMER / FALL 2015, APEX SURVEY SOLUTIONS (KM 201 - KM 229, OCTOBER & NOVEMBER 2015)
 3. THE CONTRACTOR IS RESPONSIBLE FOR VERIFYING THE LOCATION OF ALL UTILITIES PRIOR TO CONSTRUCTION



COLOR CODED ELEVATION RANGE DIFFERENCE BETWEEN FINISHED & EXISTING SURFACES

Red	-0.301	-0.150
Light Red	-0.150	-0.075
Light Green	-0.075	0.000
Green	0.000	0.075
Dark Green	0.075	0.150
Cyan	0.150	0.225
Blue	0.225	0.400
Dark Blue	0.400	0.489

NOTES:
 • VALUES COMPARE PROPOSED ASPHALT CONCRETE PAVEMENT FINISHED SURFACE (TOP) AND EXISTING GROUND
 • CUT = NEGATIVE, FILL = POSITIVE
 • REQUIRED FULL DEPTH RECLAMATION NOT SHOWN ON SECTIONS, SEE TYPICAL SECTIONS
 • SEE TYPICAL SECTIONS FOR REPRESENTATIVE ROAD STRUCTURE REQUIREMENT



Revision/Revisión	Description/Description	Date/Date
0	TENDER AMENDMENT No. 1	16/04/04

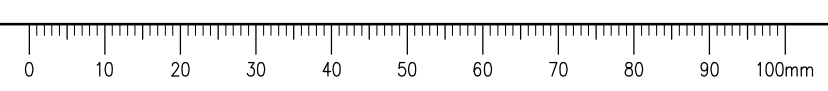
PUBLIC WORKS AND GOVERNMENT SERVICES CANADA



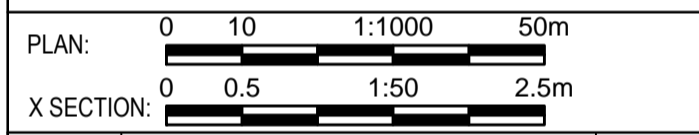
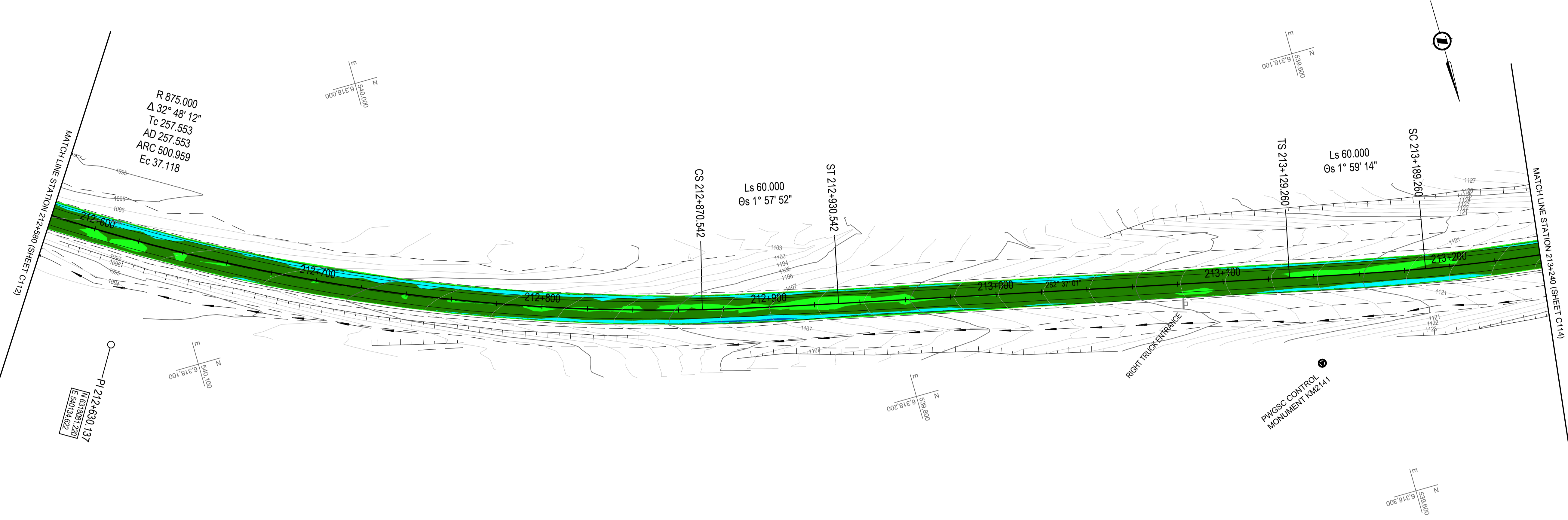
Project Title/Titre du projet
**KM 205 - 229
 PAVEMENT REPLACEMENT
 ALASKA HIGHWAY, BC**

Approved by/Approuvé par
 G.WILKINS
 Designed by/Concept par
 E.YANG
 Drawn by/Dessiné par
 A.DEEPWELL
 PWGSC Project Manager/Administrateur de Projets TPSPG
 A.TAHERI
 PWGSC, Architectural and Engineering Resources Manager/
 Ressources Architectural et de Directeur d'Ingénierie, TPSPG
 Client/client
 PUBLIC WORKS GOVERNMENT SERVICES CANADA
 Drawing Title/Titre du dessin
**COLOUR CODED GRADING PLAN
 WITH CROSS SECTIONS EVERY 250 m
 STA. 211+920 TO STA. 212+580**

Project No./No. du projet	Sheet/Fauille	Revision no./Révision no.
R.0173173.803	C312 OF C337	0



GENERAL NOTES:
 1. DIMENSIONS, COORDINATES, ELEVATIONS ARE IN METRES NOTED OTHERWISE
 2. TOPOGRAPHIC BASE PLAN SURVEY PROVIDED BY PWGSC (KM 205 - KM 210, SUMMER / FALL 2015, APEX SURVEY SOLUTIONS (KM 201 - KM 229, OCTOBER & NOVEMBER 2015)
 3. THE CONTRACTOR IS RESPONSIBLE FOR VERIFYING THE LOCATION OF ALL UTILITIES PRIOR TO CONSTRUCTION



0	TENDER AMENDMENT No. 1	16/04/04
Revision/Revisior	Description/Description	Date/Date
Client/client		

PUBLIC WORKS AND GOVERNMENT SERVICES CANADA



Project title/Titre du projet

**KM 205 - 229
 PAVEMENT REPLACEMENT
 ALASKA HIGHWAY, BC**

Approved by/Approuve par
 G.WILKINS

Designed by/Concept par
 E.YANG

Drawn by/Dessine par
 A.DEEPWELL

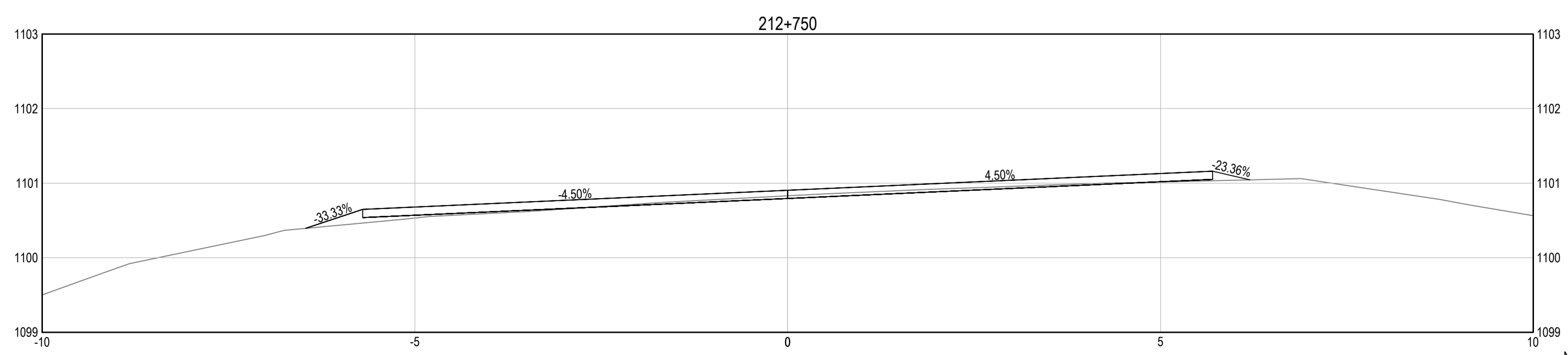
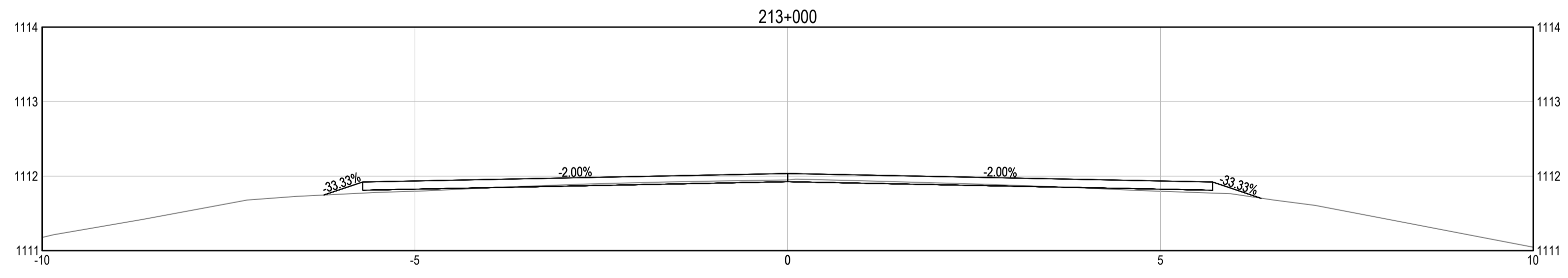
PWGSC Project Manager/Administrateur de Projets TPSPSC
 A.TAHERI

PWGSC, Architectural and Engineering Resources Manager/
 Ressources Architectural et de Directeur d'Ingénierie, TPSPSC

Client/client
 PUBLIC WORKS GOVERNMENT SERVICES CANADA

Drawing title/Titre du dessin
**COLOUR CODED GRADING PLAN
 WITH CROSS SECTIONS EVERY 250 m
 STA. 212+580 TO STA. 213+240**

Project No./No. du projet R.0173173.803	Sheet/Fauille C313 OF C337	Revision no./ La Révision no. 0
---	---	--




**COLOR CODED ELEVATION RANGE
 DIFFERENCE BETWEEN FINISHED
 & EXISTING SURFACES**

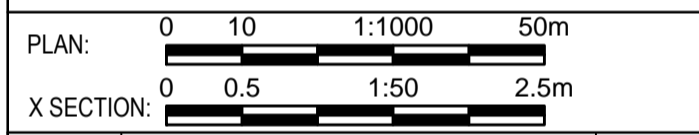
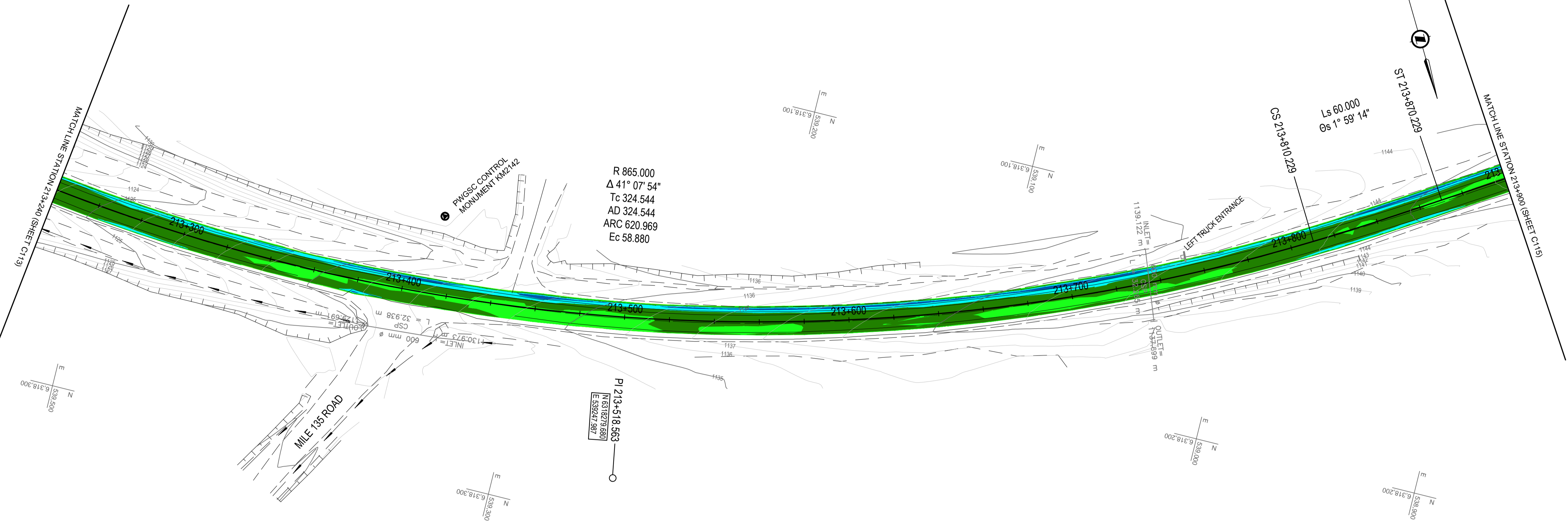
Red	-0.301	-0.150
Light Red	-0.150	-0.075
Light Green	-0.075	0.000
Green	0.000	0.075
Dark Green	0.075	0.150
Cyan	0.150	0.225
Blue	0.225	0.400
Dark Blue	0.400	0.489

NOTES:
 • VALUES COMPARE PROPOSED ASPHALT CONCRETE PAVEMENT FINISHED SURFACE (TOP) AND EXISTING GROUND
 • CUT = NEGATIVE, FILL = POSITIVE
 • REQUIRED FULL DEPTH RECLAMATION NOT SHOWN ON SECTIONS, SEE TYPICAL SECTIONS
 • SEE TYPICAL SECTIONS FOR REPRESENTATIVE ROAD STRUCTURE REQUIREMENT

Q:\VancouverTransportation\TRN\VHWY03007-01 - Alaska Highway Km 205 - 229\CADD\2016 03 24 Issued for Tender - Amendment 1\C311-320 PLAN PROFILES - Colour Code.dwg [C313] April 04, 2016 - 9:33:04 am (BY: DEEPPWELL, ANDREW)



GENERAL NOTES:
 1. DIMENSIONS, COORDINATES, ELEVATIONS ARE IN METRES NOTED OTHERWISE
 2. TOPOGRAPHIC BASE PLAN SURVEY PROVIDED BY PWGSC (KM 205 - KM 210, SUMMER / FALL 2015, APEX SURVEY SOLUTIONS (KM 201 - KM 229, OCTOBER & NOVEMBER 2015)
 3. THE CONTRACTOR IS RESPONSIBLE FOR VERIFYING THE LOCATION OF ALL UTILITIES PRIOR TO CONSTRUCTION



0	TENDER AMENDMENT No. 1	16/04/04
Revision/Revisión	Description/Description	Date/Date
Client/client		

PUBLIC WORKS AND GOVERNMENT SERVICES CANADA



Project title/Titre du projet

**KM 205 - 229
 PAVEMENT REPLACEMENT
 ALASKA HIGHWAY, BC**

Approved by/Approve par
 G.WILKINS

Designed by/Concept par
 E.YANG

Drawn by/Dessine par
 A.DEEPWELL

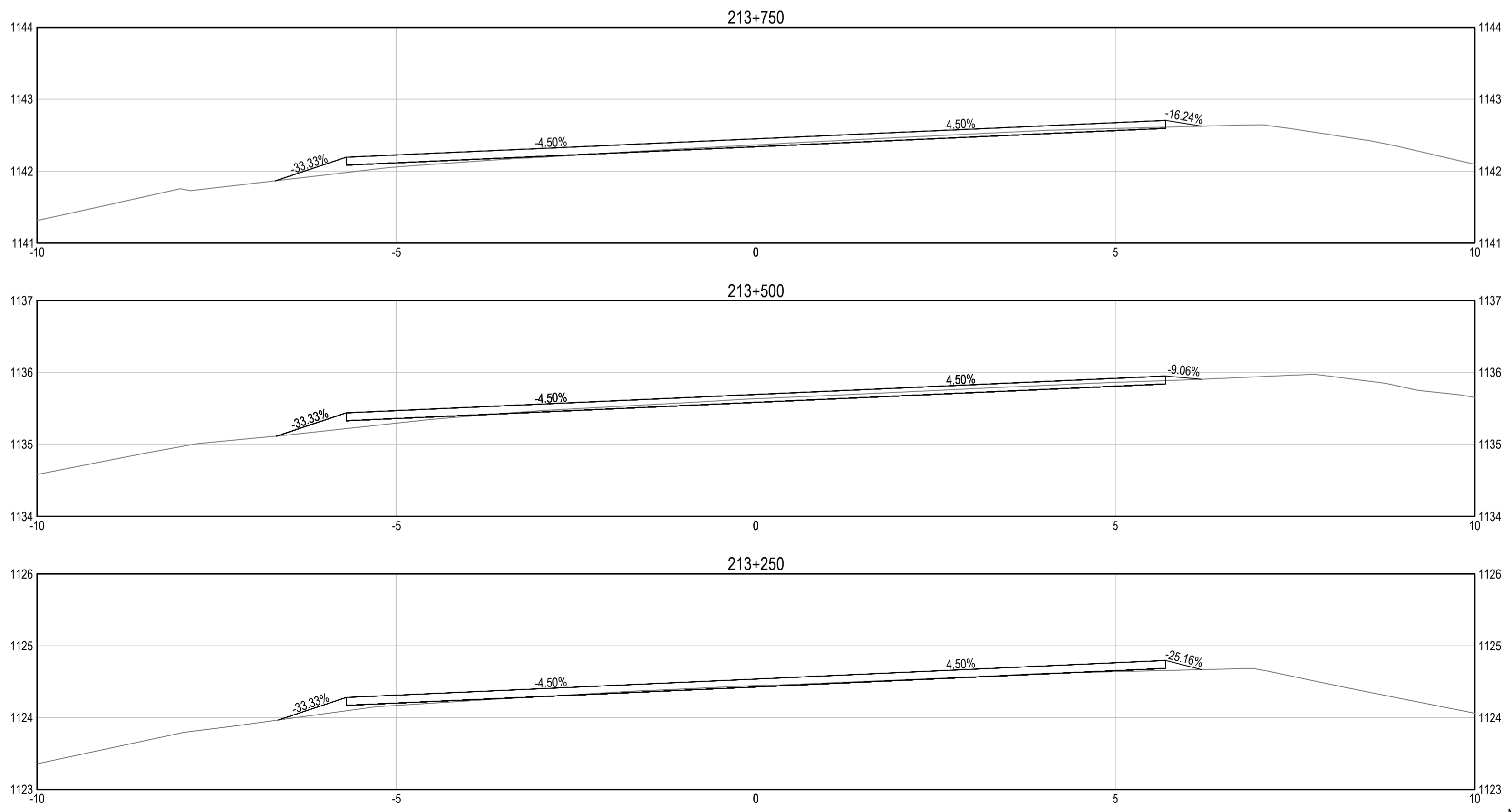
PWGSC Project Manager/Administrateur de Projets TPSPC
 A.TAHERI

PWGSC, Architectural and Engineering Resources Manager/
 Ressources Architectural et de Directeur d'Ingénierie, TPSPC

Client/client
 PUBLIC WORKS GOVERNMENT SERVICES CANADA

**COLOUR CODED GRADING PLAN
 WITH CROSS SECTIONS EVERY 250 m
 STA. 213+240 TO STA. 213+900**

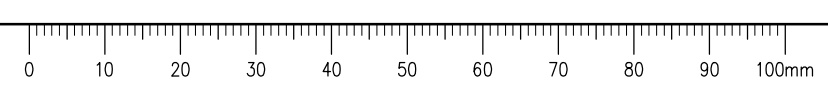
Project No./No. du projet	Sheet/Fauille	Revision no./Revisión no.
R.0173173.803	C314 OF C337	0



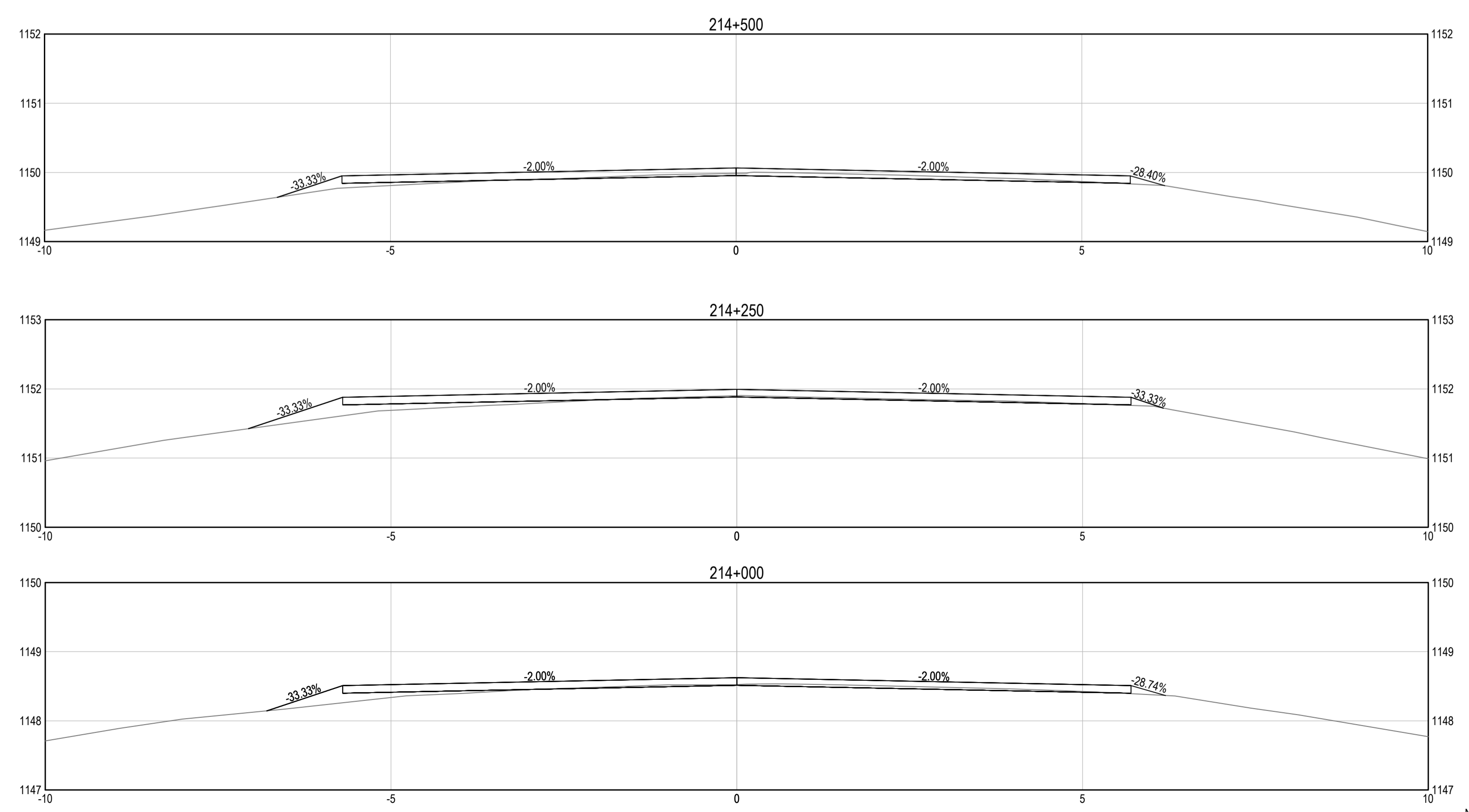
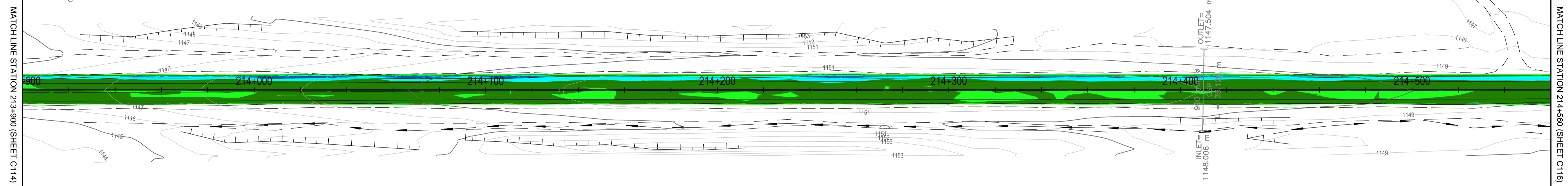
**COLOR CODED ELEVATION RANGE
 DIFFERENCE BETWEEN FINISHED
 & EXISTING SURFACES**

Red	-0.301	-0.150
Light Red	-0.150	-0.075
Light Green	-0.075	0.000
Green	0.000	0.075
Dark Green	0.075	0.150
Cyan	0.150	0.225
Blue	0.225	0.400
Dark Blue	0.400	0.489

NOTES:
 • VALUES COMPARE PROPOSED ASPHALT CONCRETE PAVEMENT FINISHED SURFACE (TOP) AND EXISTING GROUND
 • CUT = NEGATIVE, FILL = POSITIVE
 • REQUIRED FULL DEPTH RECLAMATION NOT SHOWN ON SECTIONS, SEE TYPICAL SECTIONS
 • SEE TYPICAL SECTIONS FOR REPRESENTATIVE ROAD STRUCTURE REQUIREMENT



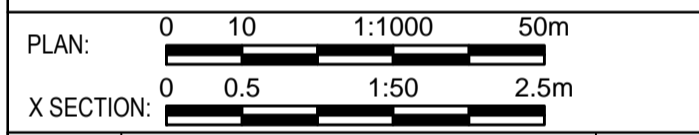
GENERAL NOTES:
 1. DIMENSIONS, COORDINATES, ELEVATIONS ARE IN METRES NOTED OTHERWISE
 2. TOPOGRAPHIC BASE PLAN SURVEY PROVIDED BY PWGSC (KM 205 - KM 210, SUMMER / FALL 2015, APEX SURVEY SOLUTIONS (KM 201 - KM 229, OCTOBER & NOVEMBER 2015)
 3. THE CONTRACTOR IS RESPONSIBLE FOR VERIFYING THE LOCATION OF ALL UTILITIES PRIOR TO CONSTRUCTION



COLOR CODED ELEVATION RANGE DIFFERENCE BETWEEN FINISHED & EXISTING SURFACES

Red	-0.301	-0.150
Light Red	-0.150	-0.075
Light Green	-0.075	0.000
Green	0.000	0.075
Dark Green	0.075	0.150
Cyan	0.150	0.225
Blue	0.225	0.400
Dark Blue	0.400	0.489

NOTES:
 • VALUES COMPARE PROPOSED ASPHALT CONCRETE PAVEMENT FINISHED SURFACE (TOP) AND EXISTING GROUND
 • CUT = NEGATIVE, FILL = POSITIVE
 • REQUIRED FULL DEPTH RECLAMATION NOT SHOWN ON SECTIONS, SEE TYPICAL SECTIONS
 • SEE TYPICAL SECTIONS FOR REPRESENTATIVE ROAD STRUCTURE REQUIREMENT



0	TENDER AMENDMENT No. 1	16/04/04
Revision/Revisión	Description/Description	Date/Date
Client/client		

PUBLIC WORKS AND GOVERNMENT SERVICES CANADA



Project title/Titre du projet

**KM 205 - 229
 PAVEMENT REPLACEMENT
 ALASKA HIGHWAY, BC**

Approved by/Approuve par
 G.WILKINS

Designed by/Concept par
 E.YANG

Drawn by/Dessine par
 A.DEEPWELL

PWGSC Project Manager/Administrateur de Projets TPSCG
 A.TAHERI

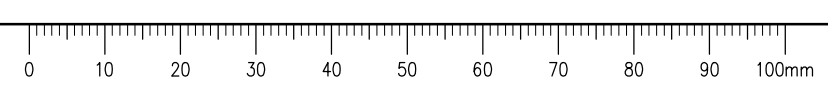
PWGSC, Architectural and Engineering Resources Manager/
 Ressources Architectural et de Directeur d'Ingénierie, TPSCG

Client/client
 PUBLIC WORKS GOVERNMENT SERVICES CANADA

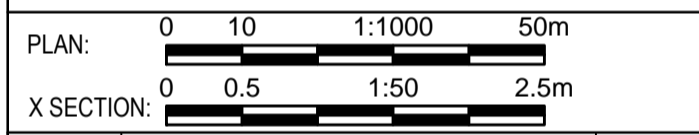
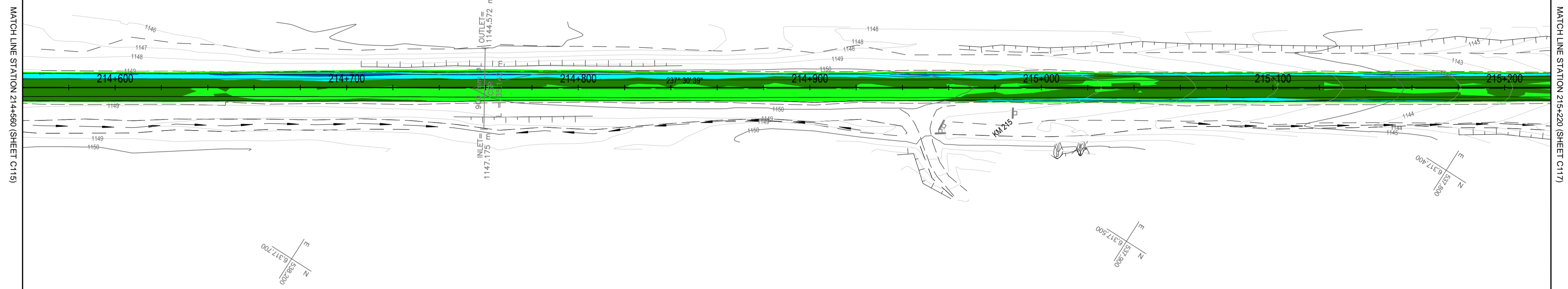
Drawing title/Titre du dessin
**COLOUR CODED GRADING PLAN
 WITH CROSS SECTIONS EVERY 250 m
 STA. 213+900 TO STA. 214+500**

Project No./No. du projet R.0173173.803	Sheet/Fauille C315 OF C337	Revision no./ La Révision no. 0
---	---	--

Q:\VancouverTransportation\TRN\VHWY03007-01 - Alaska Highway Km 205 - 235\CADD\2016 03 24 Issued for Tender - Amendment 1\C311-320 PLAN PROFILES - Colour Code.dwg [C315] April 04, 2016 - 9:42:14 am BY: DEEPWELL, ANDREW



GENERAL NOTES:
 1. DIMENSIONS, COORDINATES, ELEVATIONS ARE IN METRES NOTED OTHERWISE
 2. TOPOGRAPHIC BASE PLAN SURVEY PROVIDED BY PWGSC (KM 205 - KM 210, SUMMER / FALL 2015, APEX SURVEY SOLUTIONS (KM 201 - KM 229, OCTOBER & NOVEMBER 2015)
 3. THE CONTRACTOR IS RESPONSIBLE FOR VERIFYING THE LOCATION OF ALL UTILITIES PRIOR TO CONSTRUCTION



Revision/Revisión	Description/Description	Date/Date
0	TENDER AMENDMENT No. 1	16/04/04

Client/client
PUBLIC WORKS AND GOVERNMENT SERVICES CANADA



Project title/Titre du projet

**KM 205 - 229
 PAVEMENT REPLACEMENT
 ALASKA HIGHWAY, BC**

Approved by/Approuvé par
 G.WILKINS

Designed by/Concept par
 E.YANG

Drawn by/Dessiné par
 A.DEEPWELL

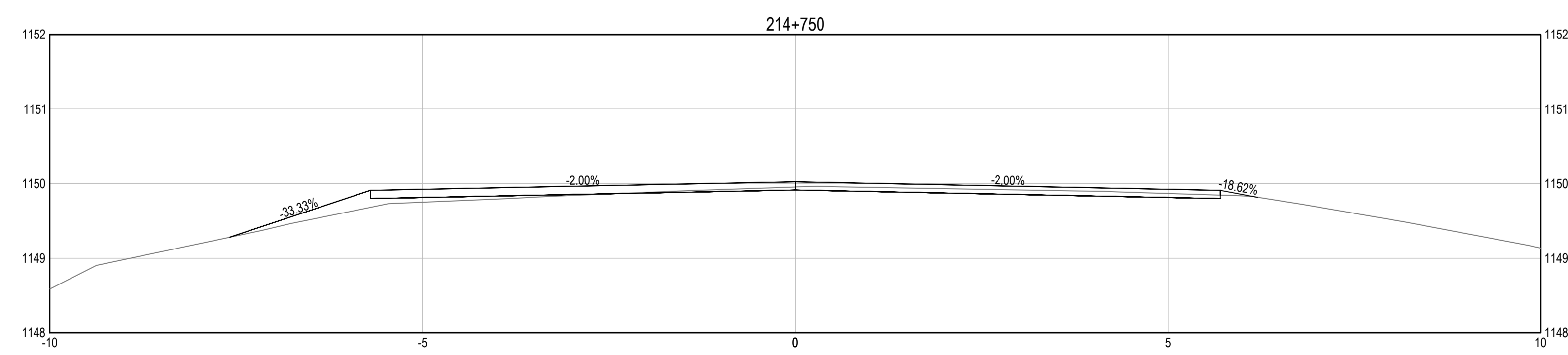
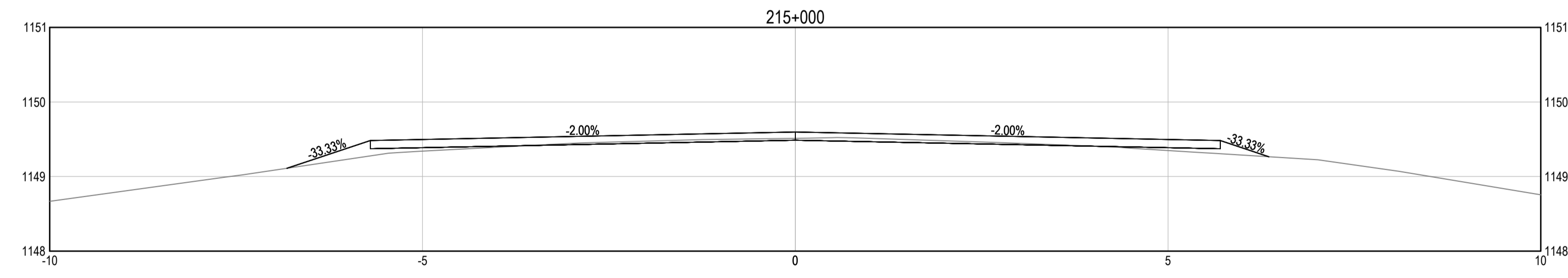
PWGSC Project Manager/Administrateur de Projets TPSSC
 A.TAHERI

PWGSC, Architectural and Engineering Resources Manager/
 Ressources Architectural et de Directeur d'Ingénierie, TPSSC

Client/client
 PUBLIC WORKS GOVERNMENT SERVICES CANADA

**COLOR CODED GRADING PLAN
 WITH CROSS SECTIONS EVERY 250 m
 STA. 214+560 TO STA. 215+220**

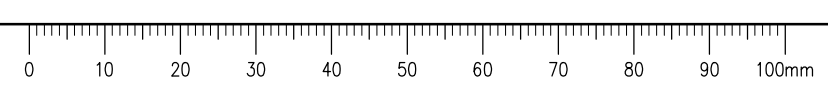
Project No./No. du projet	Sheet/Feuille	Revision no./Révision no.
R.0173173.803	C316 OF C337	0



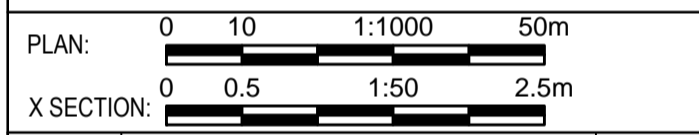
**COLOR CODED ELEVATION RANGE
 DIFFERENCE BETWEEN FINISHED
 & EXISTING SURFACES**

Red	-0.301	-0.150
Light Red	-0.150	-0.075
Light Green	-0.075	0.000
Green	0.000	0.075
Light Blue	0.075	0.150
Blue	0.150	0.225
Dark Blue	0.225	0.400
Black	0.400	0.489

NOTES:
 • VALUES COMPARE PROPOSED ASPHALT CONCRETE PAVEMENT FINISHED SURFACE (TOP) AND EXISTING GROUND
 • CUT = NEGATIVE, FILL = POSITIVE
 • REQUIRED FULL DEPTH RECLAMATION NOT SHOWN ON SECTIONS, SEE TYPICAL SECTIONS
 • SEE TYPICAL SECTIONS FOR REPRESENTATIVE ROAD STRUCTURE REQUIREMENT



GENERAL NOTES:
 1. DIMENSIONS, COORDINATES, ELEVATIONS ARE IN METRES NOTED OTHERWISE
 2. TOPOGRAPHIC BASE PLAN SURVEY PROVIDED BY PWGSC (KM 205 - KM 210, SUMMER / FALL 2015, APEX SURVEY SOLUTIONS (KM 201 - KM 229, OCTOBER & NOVEMBER 2015)
 3. THE CONTRACTOR IS RESPONSIBLE FOR VERIFYING THE LOCATION OF ALL UTILITIES PRIOR TO CONSTRUCTION



Revision/Revisión	Description/Description	Date/Date
0	TENDER AMENDMENT No. 1	16/04/04

PUBLIC WORKS AND GOVERNMENT SERVICES CANADA

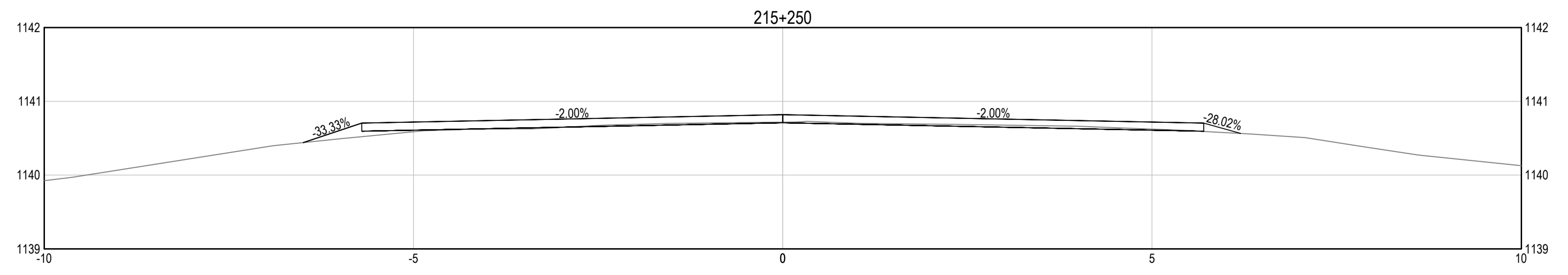
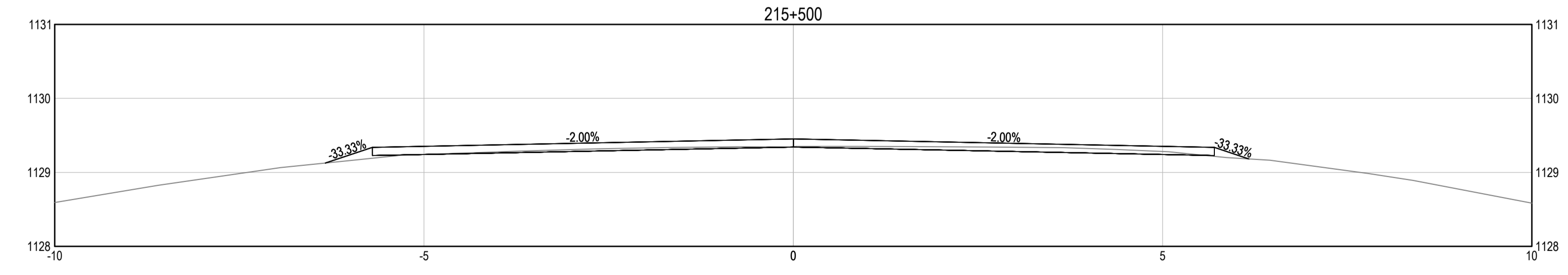
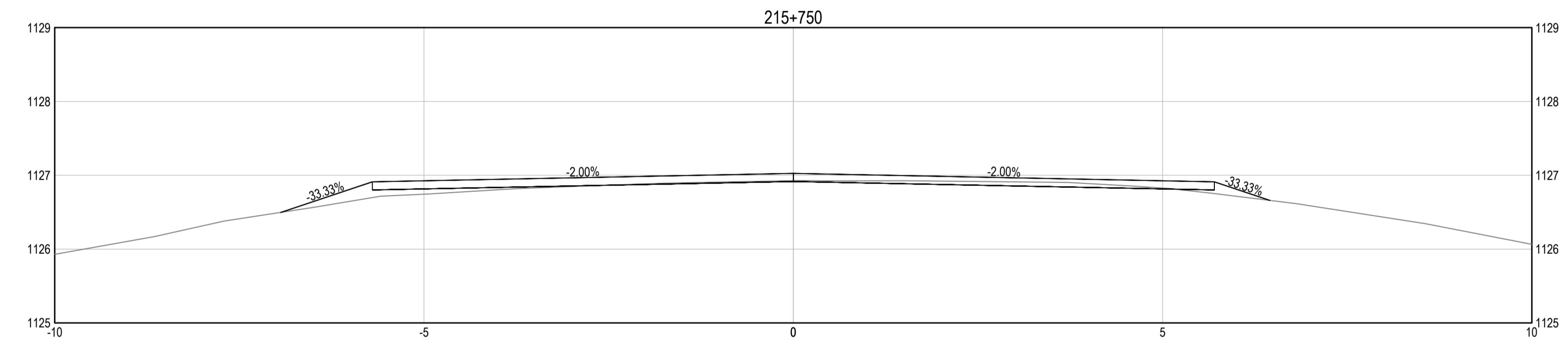
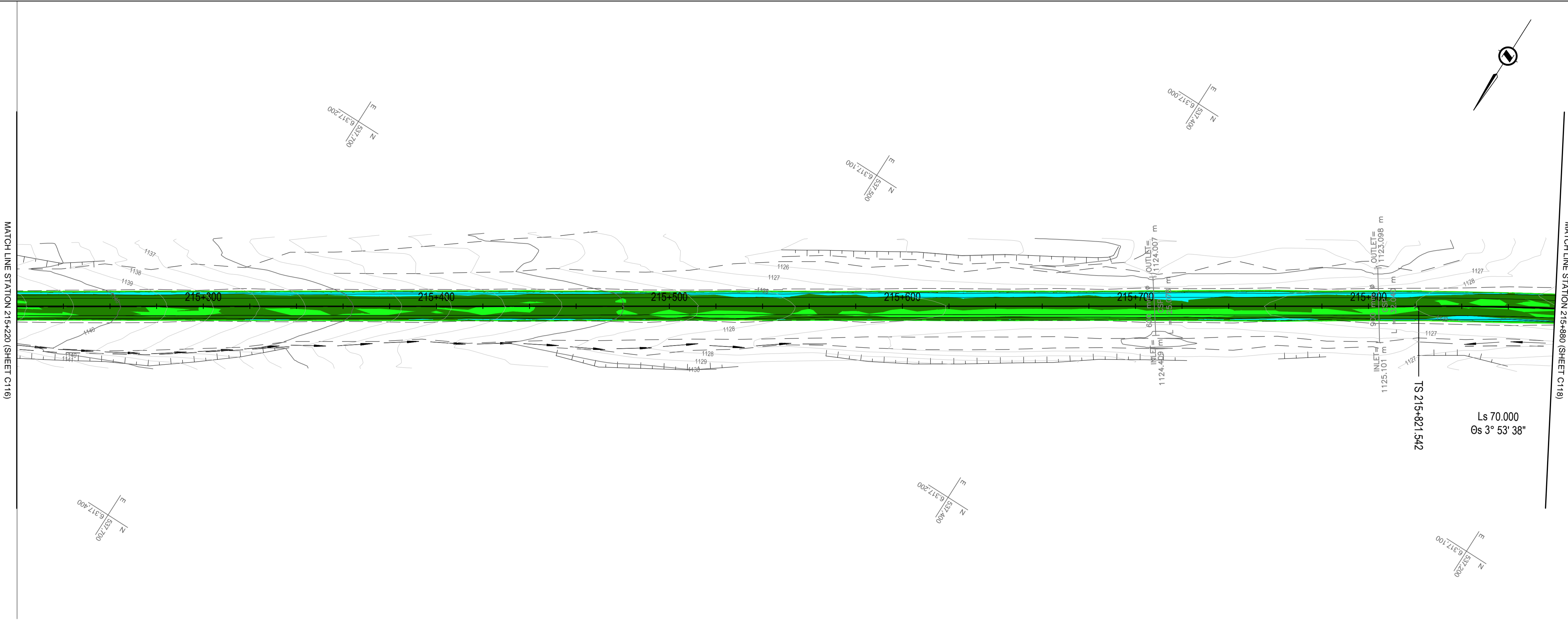


Project title/Titre du projet
KM 205 - 229 PAVEMENT REPLACEMENT ALASKA HIGHWAY, BC

Approved by/Approuvé par
 G. WILKINS
 Designed by/Concept par
 E. YANG
 Drawn by/Dessiné par
 A. DEEPPWELL
 PWGSC Project Manager/Administrateur de Projets TPSPG
 A. TAHERI
 PWGSC, Architectural and Engineering Resources Manager/Ressources Architectural et de Directeur d'Ingénierie, TPSPG
 Client/client
 PUBLIC WORKS GOVERNMENT SERVICES CANADA

Drawing title/Titre du dessin
COLOUR CODED GRADING PLAN WITH CROSS SECTIONS EVERY 250 m STA. 215+220 TO STA. 215+880

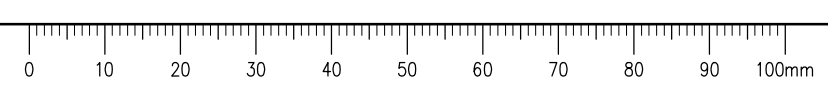
Project No./No. du projet	Sheet/Fauille	Revision no./Révision no.
R.0173173.803	C317 OF C337	0



COLOR CODED ELEVATION RANGE DIFFERENCE BETWEEN FINISHED & EXISTING SURFACES

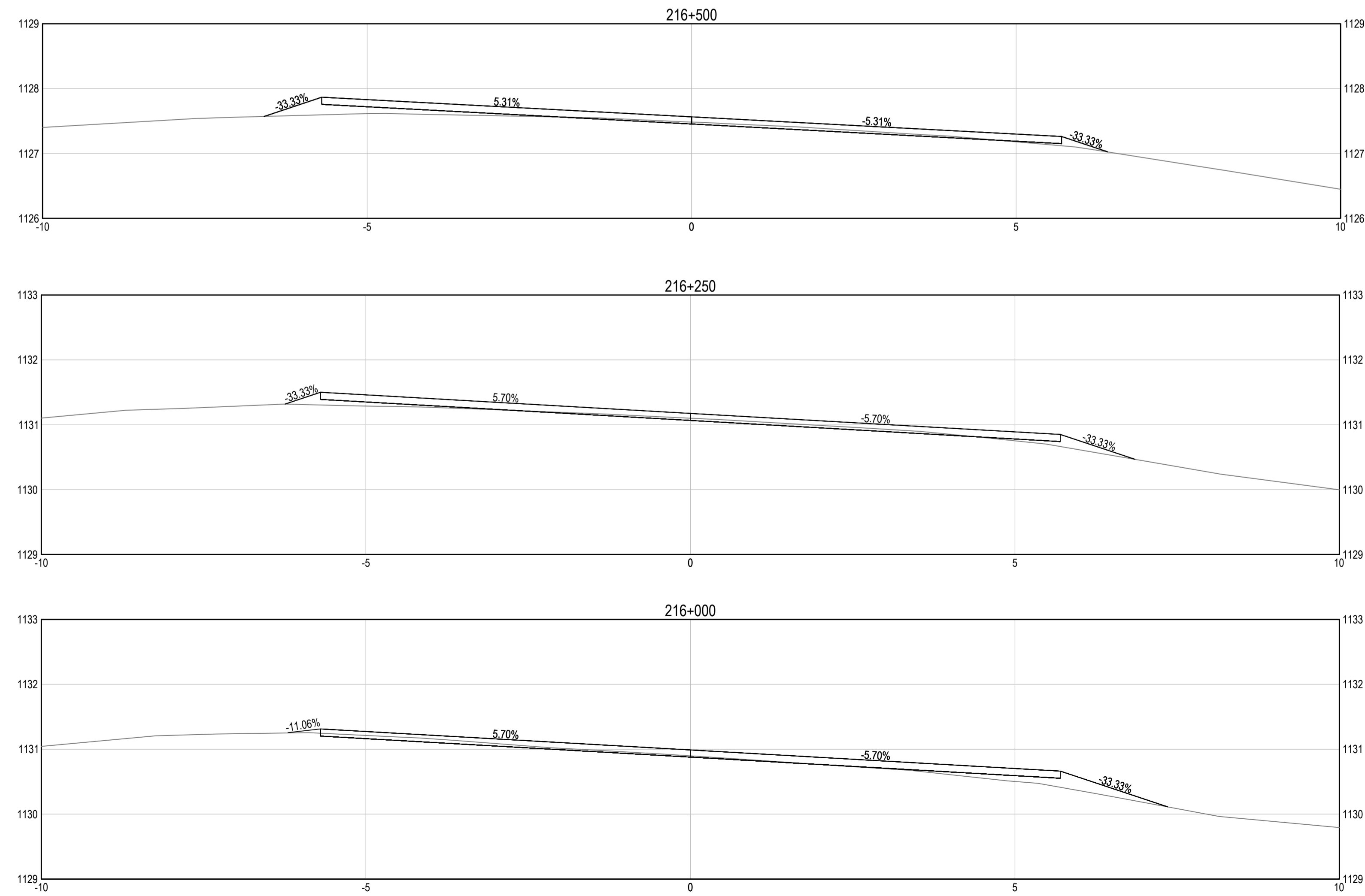
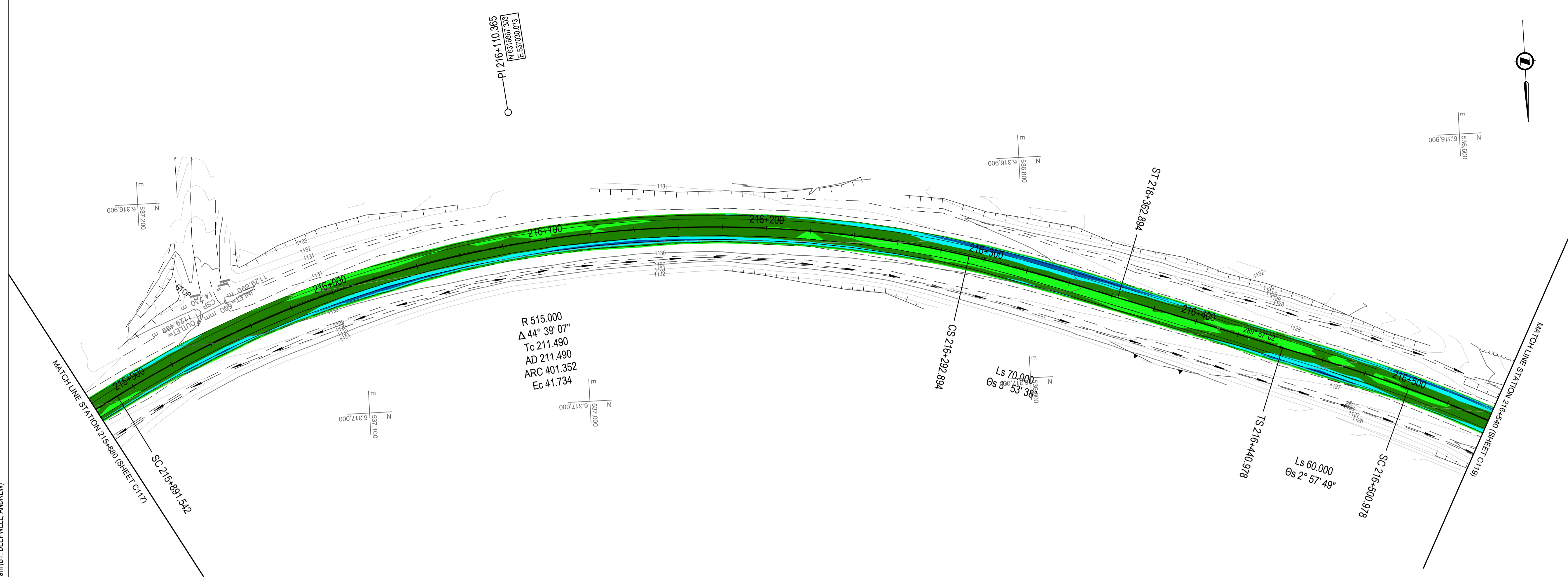
Red	-0.301	-0.150
Light Red	-0.150	-0.075
Light Green	-0.075	0.000
Green	0.000	0.075
Dark Green	0.075	0.150
Cyan	0.150	0.225
Blue	0.225	0.400
Dark Blue	0.400	0.489

NOTES:
 • VALUES COMPARE PROPOSED ASPHALT CONCRETE PAVEMENT FINISHED SURFACE (TOP) AND EXISTING GROUND
 • CUT = NEGATIVE, FILL = POSITIVE
 • REQUIRED FULL DEPTH RECLAMATION NOT SHOWN ON SECTIONS, SEE TYPICAL SECTIONS
 • SEE TYPICAL SECTIONS FOR REPRESENTATIVE ROAD STRUCTURE REQUIREMENT



Q:\VancouverTransportation\TRN\HWM\03007-01 - Alaska Highway Km 205 - 235\CADD\2016 03 24 Issued for Tender - Amendment 1\C311-320 PLAN PROFILES - Colour Code.dwg [C317] April 04, 2016 - 9:47:40 am (BY: DEEPPWELL, ANDREW)

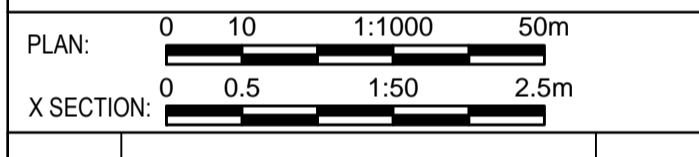
GENERAL NOTES:
 1. DIMENSIONS, COORDINATES, ELEVATIONS ARE IN METRES NOTED OTHERWISE
 2. TOPOGRAPHIC BASE PLAN SURVEY PROVIDED BY PWGSC (KM 205 - KM 210, SUMMER / FALL 2015, APEX SURVEY SOLUTIONS (KM 201 - KM 229, OCTOBER & NOVEMBER 2015)
 3. THE CONTRACTOR IS RESPONSIBLE FOR VERIFYING THE LOCATION OF ALL UTILITIES PRIOR TO CONSTRUCTION



COLOR CODED ELEVATION RANGE DIFFERENCE BETWEEN FINISHED & EXISTING SURFACES

Red	-0.301	-0.150
Light Red	-0.150	-0.075
Light Green	-0.075	0.000
Green	0.000	0.075
Dark Green	0.075	0.150
Cyan	0.150	0.225
Blue	0.225	0.400
Dark Blue	0.400	0.489

NOTES:
 • VALUES COMPARE PROPOSED ASPHALT CONCRETE PAVEMENT FINISHED SURFACE (TOP) AND EXISTING GROUND
 • CUT = NEGATIVE, FILL = POSITIVE
 • REQUIRED FULL DEPTH RECLAMATION NOT SHOWN ON SECTIONS, SEE TYPICAL SECTIONS
 • SEE TYPICAL SECTIONS FOR REPRESENTATIVE ROAD STRUCTURE REQUIREMENT



0	TENDER AMENDMENT No. 1	16/04/04
Revision/Revisión	Description/Description	Date/Date

PUBLIC WORKS AND GOVERNMENT SERVICES CANADA



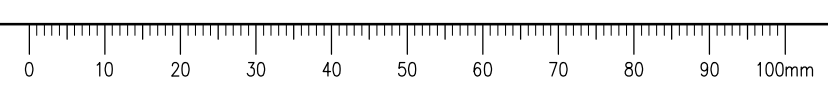
Project title/Titre du projet
KM 205 - 229 PAVEMENT REPLACEMENT ALASKA HIGHWAY, BC

Approved by/Approuve par
 G.WILKINS
 Designed by/Concept par
 E.YANG
 Drawn by/Dessine par
 A.DEEPWELL
 PWGSC Project Manager/Administrateur de Projets TPSPG
 A.TAHERI
 PWGSC, Architectural and Engineering Resources Manager/Ressources Architectural et de Directeur d'Ingénierie, TPSPG
 Client/client
 PUBLIC WORKS GOVERNMENT SERVICES CANADA

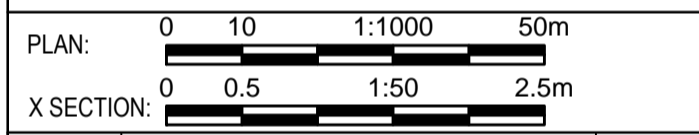
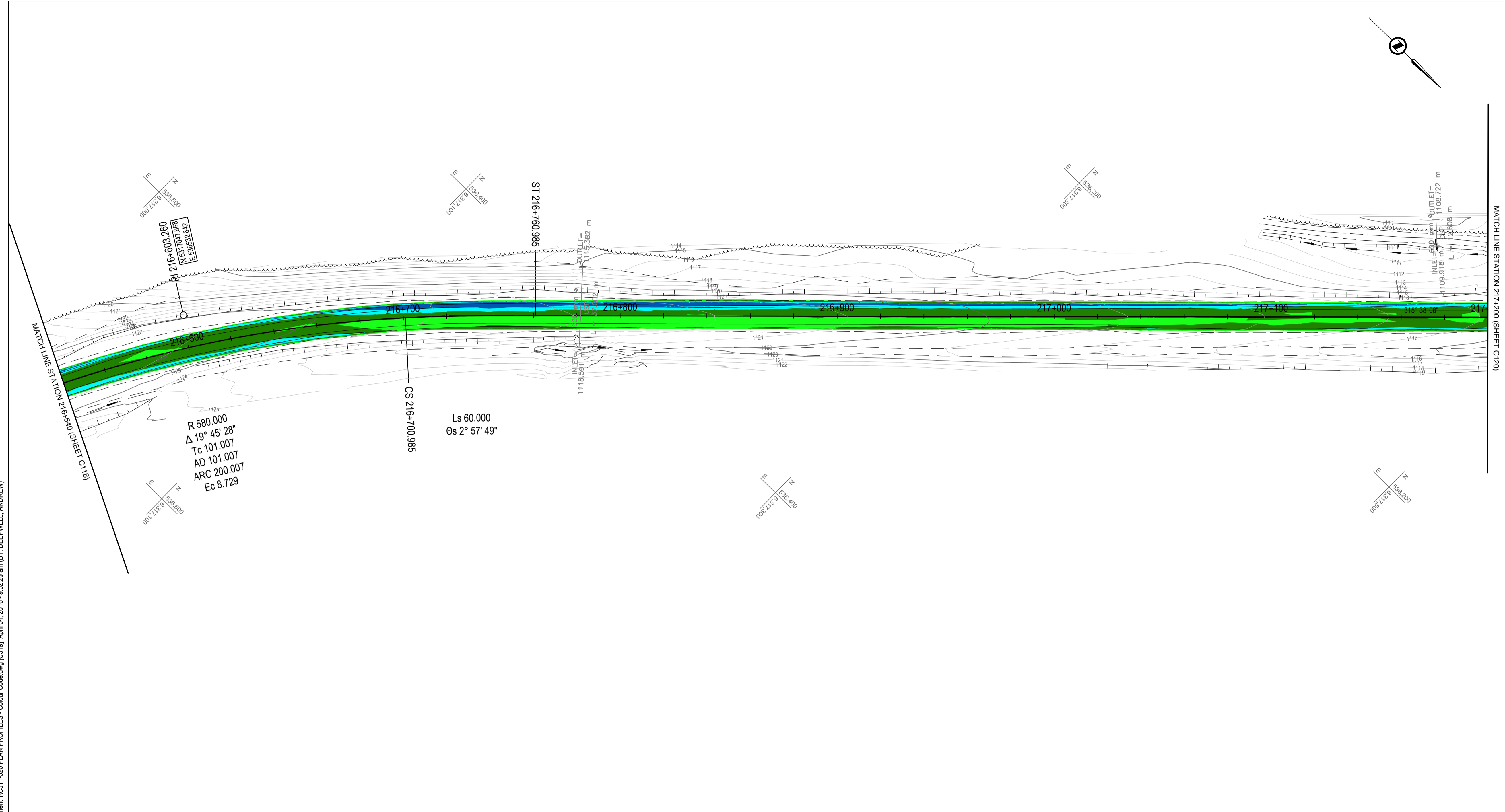
Drawing title/Titre du dessin
COLOUR CODED GRADING PLAN WITH CROSS SECTIONS EVERY 250 m STA. 215+880 TO STA. 216+540

Project No./No. du projet R.0173173.803	Sheet/Feuille C318 OF C337	Revision no./Révision no. 0
---	---	---------------------------------------

Q:\VancouverTransportation\TRN\VHWY03007-01 - Alaska Highway Km 205 - 235\CADD\2016 03 24 Issued for Tender - Amendment 1\C311-320 PLAN PROFILES - Colour Code.dwg [C318] April 04, 2016 - 9:49:50 am BY: DEEPWELL, ANDREW



GENERAL NOTES:
1. DIMENSIONS, COORDINATES, ELEVATIONS ARE IN METRES NOTED OTHERWISE
2. TOPOGRAPHIC BASE PLAN SURVEY PROVIDED BY PWGSC (KM 205 - KM 210, SUMMER / FALL 2015, APEX SURVEY SOLUTIONS (KM 201 - KM 229, OCTOBER & NOVEMBER 2015)
3. THE CONTRACTOR IS RESPONSIBLE FOR VERIFYING THE LOCATION OF ALL UTILITIES PRIOR TO CONSTRUCTION



0	TENDER AMENDMENT No. 1	16/04/04
Revision/Revisior	Description/Description	Date/Date
Client/client		

PUBLIC WORKS AND GOVERNMENT SERVICES CANADA



Project title/Titre du projet

**KM 205 - 229
PAVEMENT REPLACEMENT
ALASKA HIGHWAY, BC**

Approved by/Approuve par
G.WILKINS

Designed by/Concept par
E.YANG

Drawn by/Dessine par
A.DEEPWELL

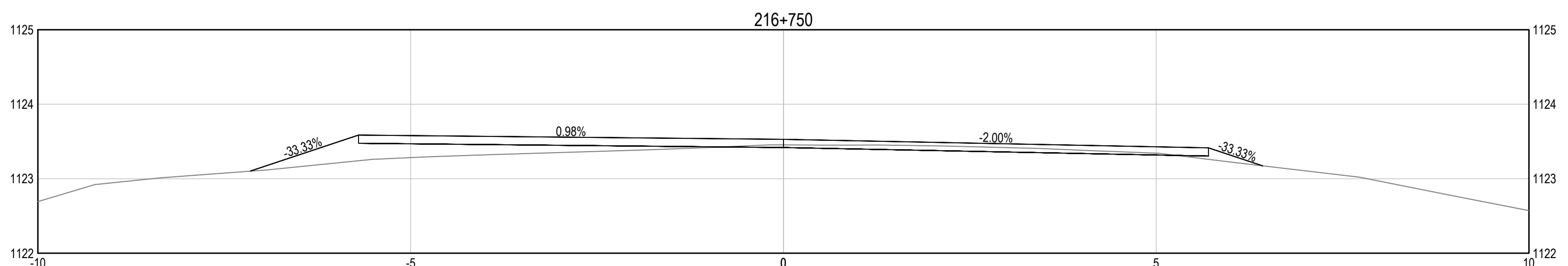
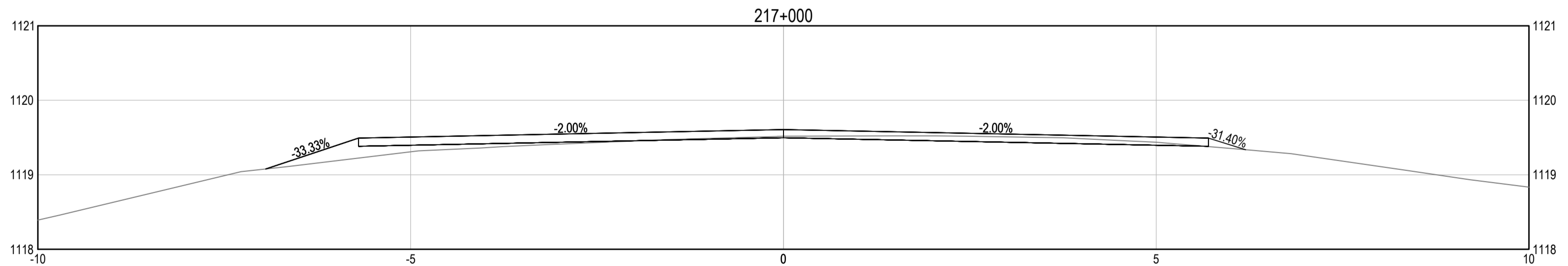
PWGSC Project Manager/Administrateur de Projets TPSPGC
A.TAHERI

PWGSC, Architectural and Engineering Resources Manager/
Ressources Architectural et de Directeur d'Ingénierie, TPSPGC

Client/client
PUBLIC WORKS GOVERNMENT SERVICES CANADA

Drawing title/Titre du dessin
**COLOUR CODED GRADING PLAN
WITH CROSS SECTIONS EVERY 250 m
STA. 216+540 TO STA. 217+200**

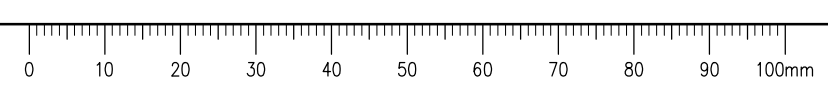
Project No./No. du projet	Sheet/Fauille	Revision no./Révision no.
R.0173173.803	C319 OF C337	0



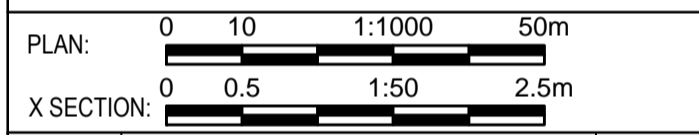
**COLOR CODED ELEVATION RANGE
DIFFERENCE BETWEEN FINISHED
& EXISTING SURFACES**

Red	-0.301	-0.150
Light Red	-0.150	-0.075
Light Green	-0.075	0.000
Green	0.000	0.075
Dark Green	0.075	0.150
Cyan	0.150	0.225
Blue	0.225	0.400
Dark Blue	0.400	0.489

NOTES:
• VALUES COMPARE PROPOSED ASPHALT CONCRETE PAVEMENT FINISHED SURFACE (TOP) AND EXISTING GROUND
• CUT = NEGATIVE, FILL = POSITIVE
• REQUIRED FULL DEPTH RECLAMATION NOT SHOWN ON SECTIONS, SEE TYPICAL SECTIONS
• SEE TYPICAL SECTIONS FOR REPRESENTATIVE ROAD STRUCTURE REQUIREMENT



GENERAL NOTES:
 1. DIMENSIONS, COORDINATES, ELEVATIONS ARE IN METRES NOTED OTHERWISE
 2. TOPOGRAPHIC BASE PLAN SURVEY PROVIDED BY PWGSC (KM 205 - KM 210, SUMMER / FALL 2015, APEX SURVEY SOLUTIONS (KM 201 - KM 229, OCTOBER & NOVEMBER 2015))
 3. THE CONTRACTOR IS RESPONSIBLE FOR VERIFYING THE LOCATION OF ALL UTILITIES PRIOR TO CONSTRUCTION



0	TENDER AMENDMENT No. 1	16/04/04
Revision/Revisión	Description/Description	Date/Date
Client/client		

PUBLIC WORKS AND GOVERNMENT SERVICES CANADA



Project title/Titre du projet

**KM 205 - 229
 PAVEMENT REPLACEMENT
 ALASKA HIGHWAY, BC**

Approved by/Approuvé par
 G.WILKINS

Designed by/Concept par
 E.YANG

Drawn by/Dessiné par
 A.DEEPWELL

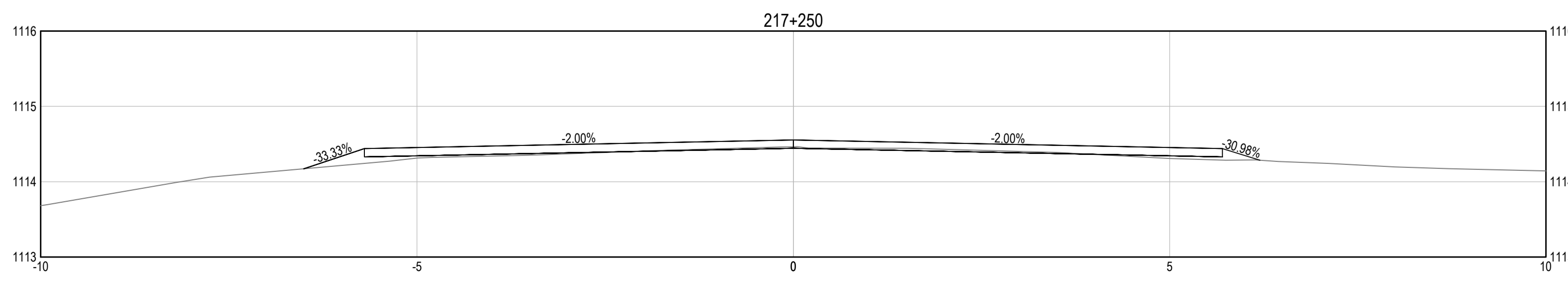
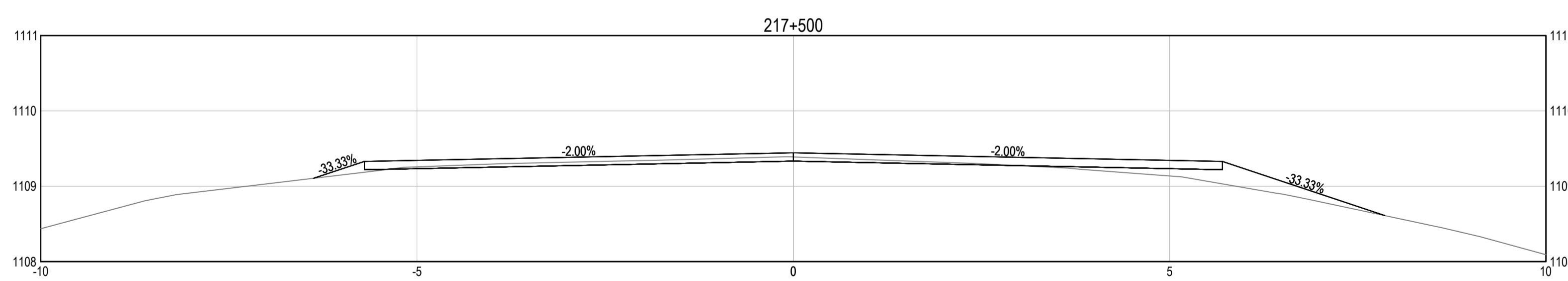
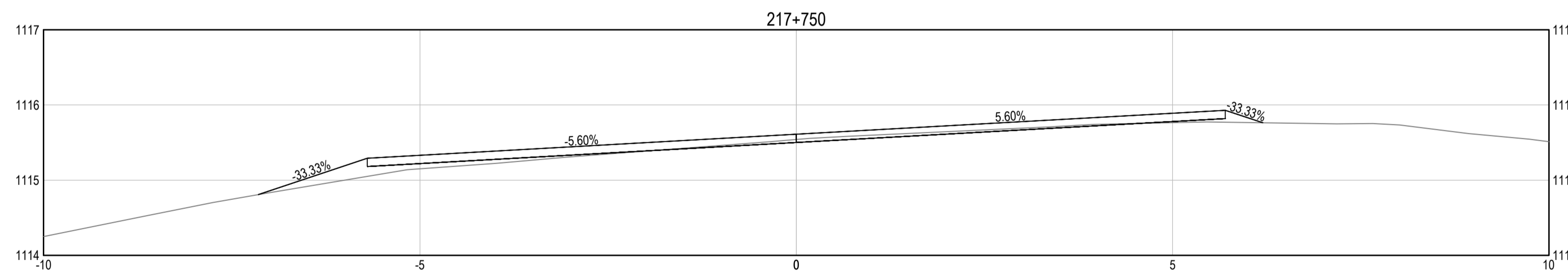
PWGSC Project Manager/Administrateur de Projets TPSPG
 A.TAHERI

PWGSC, Architectural and Engineering Resources Manager/
 Ressources Architectural et de Directeur d'Ingénierie, TPSPG

Client/client
 PUBLIC WORKS GOVERNMENT SERVICES CANADA

**COLOUR CODED GRADING PLAN
 WITH CROSS SECTIONS EVERY 250 m
 STA. 217+200 TO STA. 217+860**

Project No./No. du projet	Sheet/Fauille	Revision no./Révision no.
R.0173173.803	C320 OF C337	0

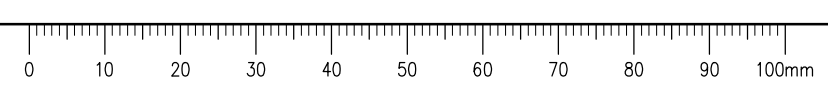


**COLOR CODED ELEVATION RANGE
 DIFFERENCE BETWEEN FINISHED
 & EXISTING SURFACES**

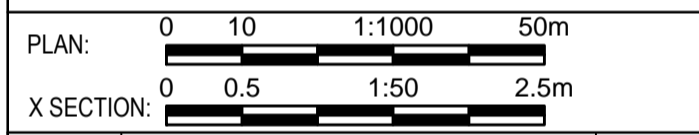
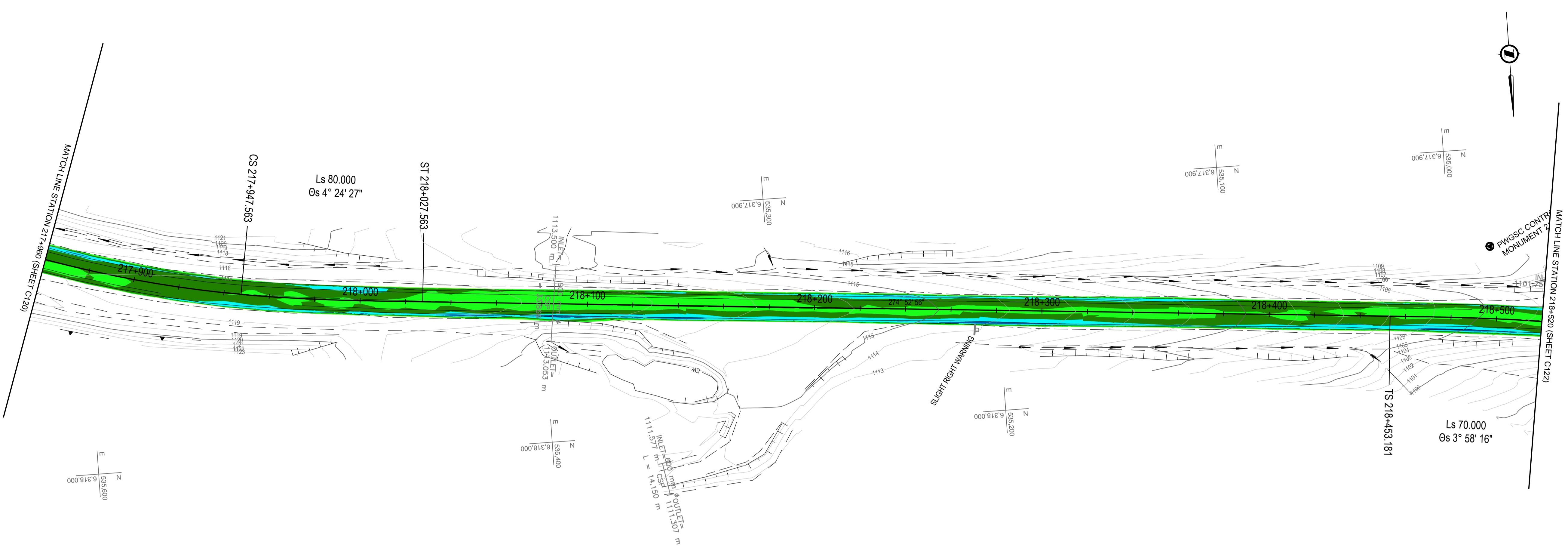
Red	-0.301	-0.150
Light Red	-0.150	-0.075
Light Green	-0.075	0.000
Green	0.000	0.075
Dark Green	0.075	0.150
Cyan	0.150	0.225
Blue	0.225	0.400
Dark Blue	0.400	0.489

NOTES:
 • VALUES COMPARE PROPOSED ASPHALT CONCRETE PAVEMENT FINISHED SURFACE (TOP) AND EXISTING GROUND
 • CUT = NEGATIVE, FILL = POSITIVE
 • REQUIRED FULL DEPTH RECLAMATION NOT SHOWN ON SECTIONS, SEE TYPICAL SECTIONS
 • SEE TYPICAL SECTIONS FOR REPRESENTATIVE ROAD STRUCTURE REQUIREMENT

Q:\VancouverTransportation\TRN\VHW\03007-01 - Alaska Highway Km 205 - 235\CADD\2016 03 24 Issued for Tender - Amendment 1\C311-320 PLAN PROFILES - Colour Code.dwg [C320] April 04, 2016 - 9:53:59 am (BY: DEEPWELL, ANDREW)



GENERAL NOTES:
 1. DIMENSIONS, COORDINATES, ELEVATIONS ARE IN METRES NOTED OTHERWISE
 2. TOPOGRAPHIC BASE PLAN SURVEY PROVIDED BY PWGSC (KM 205 - KM 210, SUMMER / FALL 2015, APEX SURVEY SOLUTIONS (KM 201 - KM 229, OCTOBER & NOVEMBER 2015)
 3. THE CONTRACTOR IS RESPONSIBLE FOR VERIFYING THE LOCATION OF ALL UTILITIES PRIOR TO CONSTRUCTION



0	TENDER AMENDMENT No. 1	16/04/04
Revision/Revisior	Description/Description	Date/Date

Client/client
PUBLIC WORKS AND GOVERNMENT SERVICES CANADA

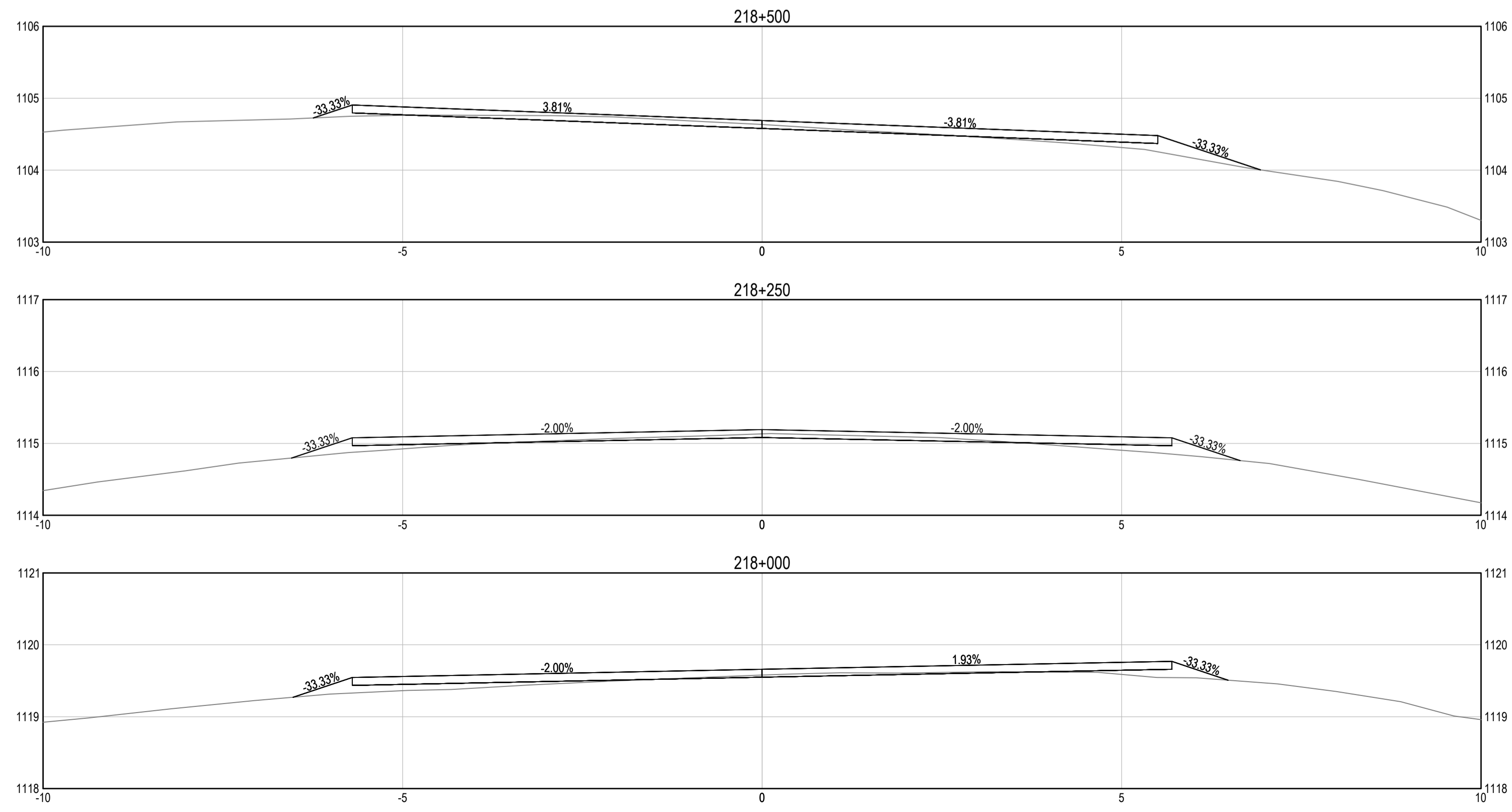


Project title/Titre du projet
KM 205 - 229 PAVEMENT REPLACEMENT ALASKA HIGHWAY, BC

Approved by/Approuve par
 G.WILKINS
 Designed by/Concept par
 E.YANG
 Drawn by/Dessine par
 A.DEEPWELL
 PWGSC Project Manager/Administrateur de Projets TPSPSC
 A.TAHERI
 PWGSC, Architectural and Engineering Resources Manager/Ressources Architectural et de Directeur d'Ingénierie, TPSPSC
 Client/client
 PUBLIC WORKS GOVERNMENT SERVICES CANADA

Drawing title/Titre du dessin
COLOUR CODED GRADING PLAN WITH CROSS SECTIONS EVERY 250 m STA. 217+860 TO STA. 218+520

Project No./No. du projet R.0173173.803	Sheet/Fauille C321 OF C337	Revision no./Révision no. 0
---	---	---------------------------------------

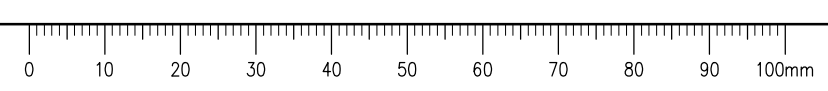


COLOR CODED ELEVATION RANGE DIFFERENCE BETWEEN FINISHED & EXISTING SURFACES

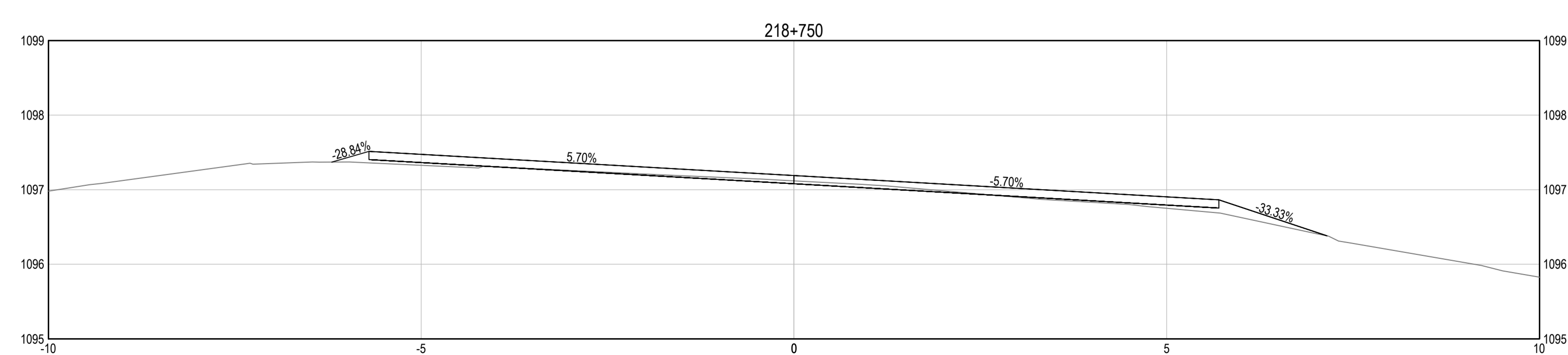
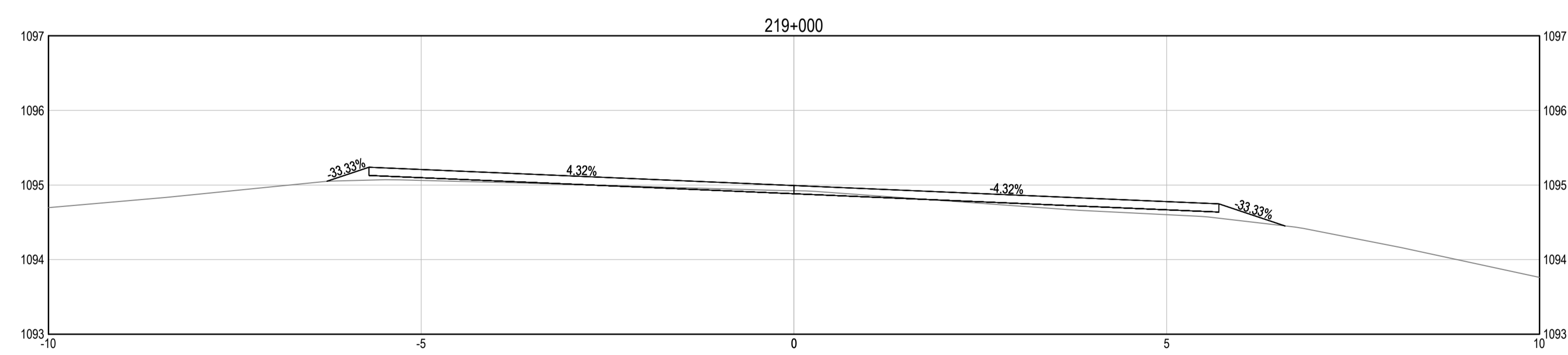
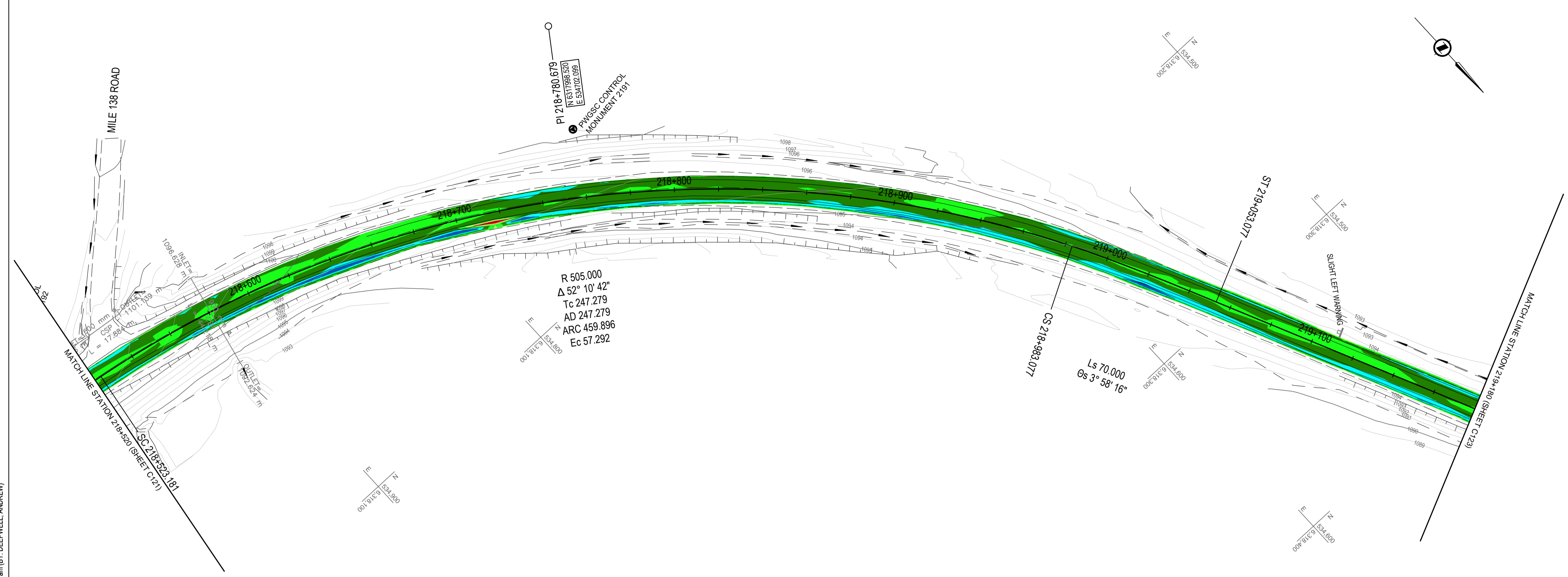
Red	-0.301	-0.150
Light Red	-0.150	-0.075
Light Green	-0.075	0.000
Green	0.000	0.075
Dark Green	0.075	0.150
Cyan	0.150	0.225
Blue	0.225	0.400
Dark Blue	0.400	0.489

NOTES:
 • VALUES COMPARE PROPOSED ASPHALT CONCRETE PAVEMENT FINISHED SURFACE (TOP) AND EXISTING GROUND
 • CUT = NEGATIVE, FILL = POSITIVE
 • REQUIRED FULL DEPTH RECLAMATION NOT SHOWN ON SECTIONS, SEE TYPICAL SECTIONS
 • SEE TYPICAL SECTIONS FOR REPRESENTATIVE ROAD STRUCTURE REQUIREMENT

Q:\Vancouver\Transportation\TRN\VHWY03007-01 - Alaska Highway Km 205 - 235\CADD\2016 03 24 Issued for Tender - Amendment 1\C321-330 PLAN PROFILES - Colour Code.dwg [C321] April 01, 2016 - 11:41:51 am (BY: DEEPWELL, ANDREW)



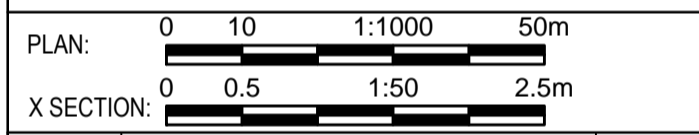
GENERAL NOTES:
 1. DIMENSIONS, COORDINATES, ELEVATIONS ARE IN METRES NOTED OTHERWISE
 2. TOPOGRAPHIC BASE PLAN SURVEY PROVIDED BY PWGSC (KM 205 - KM 210, SUMMER / FALL 2015, APEX SURVEY SOLUTIONS (KM 201 - KM 229, OCTOBER & NOVEMBER 2015))
 3. THE CONTRACTOR IS RESPONSIBLE FOR VERIFYING THE LOCATION OF ALL UTILITIES PRIOR TO CONSTRUCTION



COLOR CODED ELEVATION RANGE DIFFERENCE BETWEEN FINISHED & EXISTING SURFACES

Red	-0.301	-0.150
Light Red	-0.150	-0.075
Light Green	-0.075	0.000
Green	0.000	0.075
Dark Green	0.075	0.150
Cyan	0.150	0.225
Blue	0.225	0.400
Dark Blue	0.400	0.489

NOTES:
 • VALUES COMPARE PROPOSED ASPHALT CONCRETE PAVEMENT FINISHED SURFACE (TOP) AND EXISTING GROUND
 • CUT = NEGATIVE, FILL = POSITIVE
 • REQUIRED FULL DEPTH RECLAMATION NOT SHOWN ON SECTIONS, SEE TYPICAL SECTIONS
 • SEE TYPICAL SECTIONS FOR REPRESENTATIVE ROAD STRUCTURE REQUIREMENT



Revision/Revisión	Description/Description	Date/Date
0	TENDER AMENDMENT No. 1	16/04/04

PUBLIC WORKS AND GOVERNMENT SERVICES CANADA

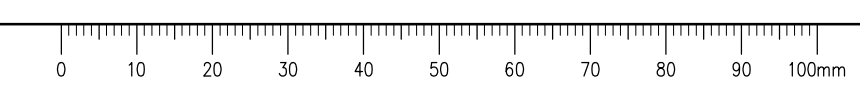


Project title/Titre du projet
**KM 205 - 229
 PAVEMENT REPLACEMENT
 ALASKA HIGHWAY, BC**

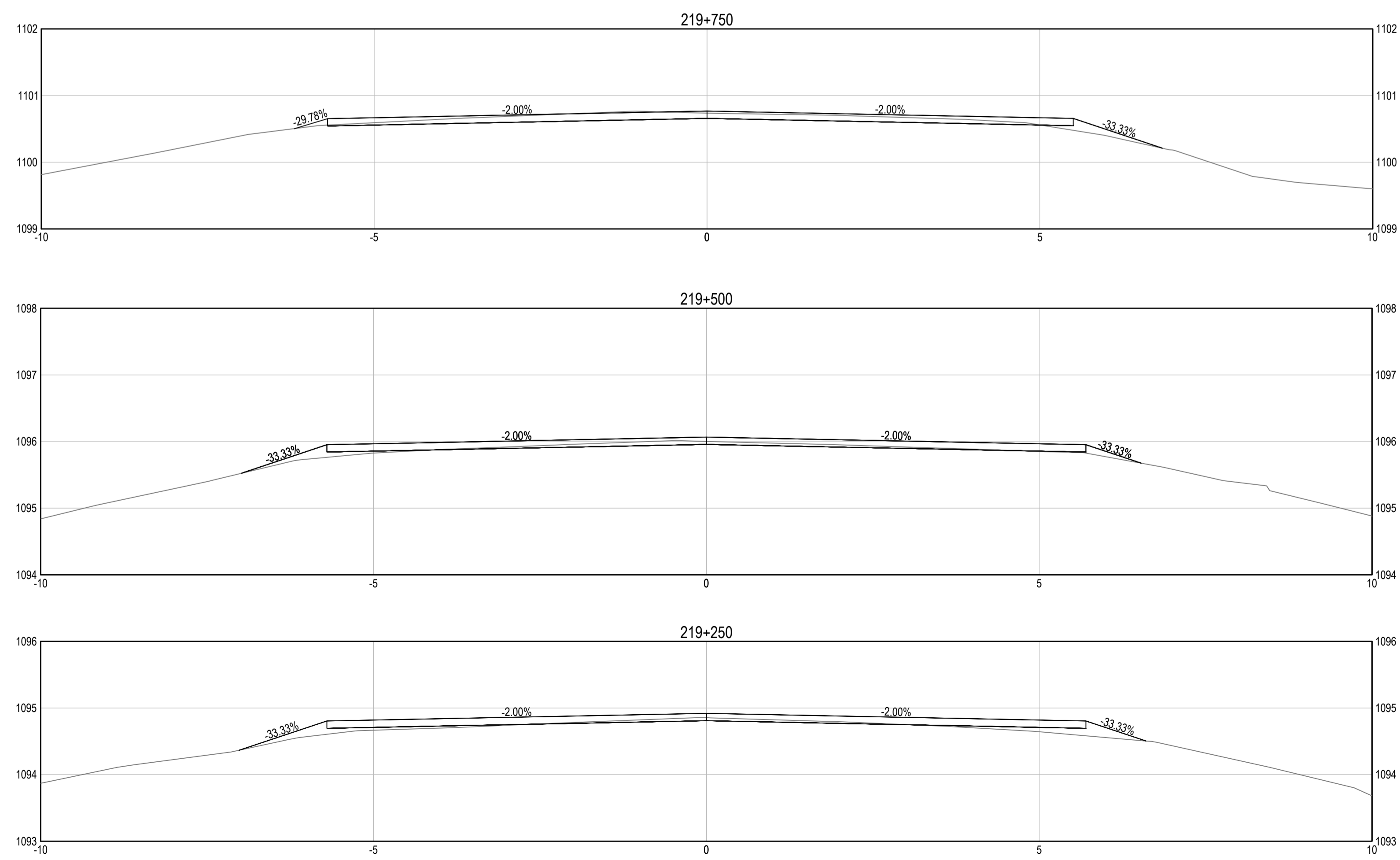
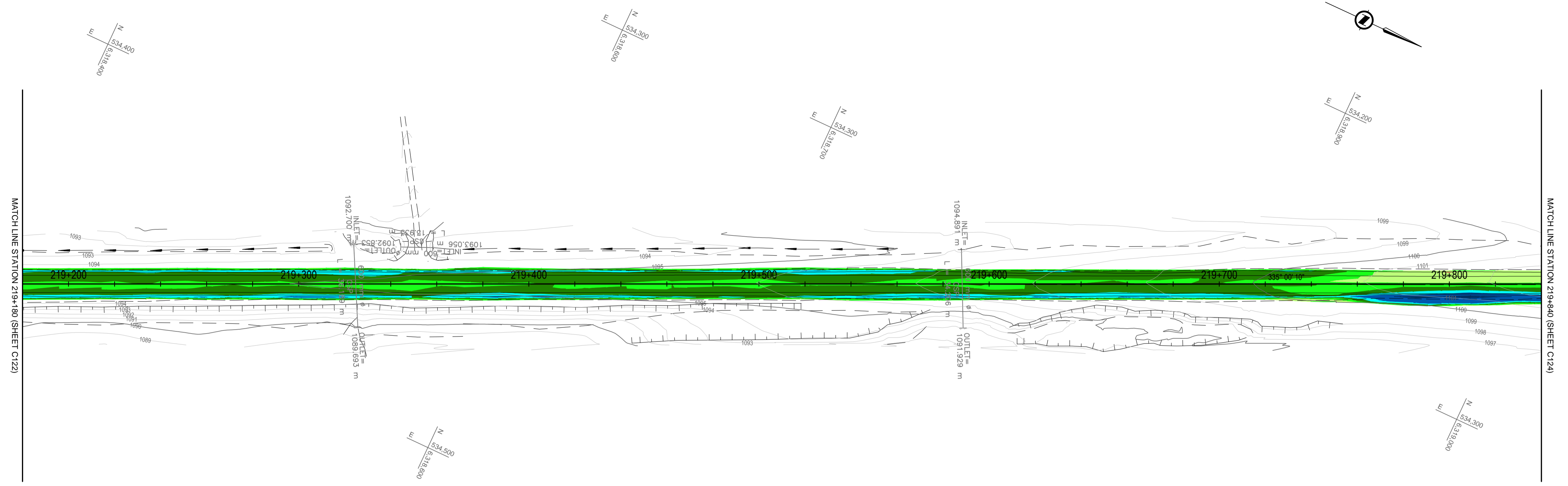
Approved by/Approuve par
 G.WILKINS
 Designed by/Concept par
 E.YANG
 Drawn by/Dessine par
 A.DEEPWELL
 PWGSC Project Manager/Administrateur de Projets TPSPG
 A.TAHERI
 PWGSC, Architectural and Engineering Resources Manager/
 Ressources Architectural et de Directeur d'Ingénierie, TPSPG
 Client/client
 PUBLIC WORKS GOVERNMENT SERVICES CANADA

Drawing title/Titre du dessin
**COLOUR CODED GRADING PLAN
 WITH CROSS SECTIONS EVERY 250 m
 STA. 218+520 TO STA. 219+180**

Project No./No. du projet	Sheet/Fauille	Revision no./Révision no.
R.0173173.803	C322 OF C337	0



GENERAL NOTES:
 1. DIMENSIONS, COORDINATES, ELEVATIONS ARE IN METRES NOTED OTHERWISE
 2. TOPOGRAPHIC BASE PLAN SURVEY PROVIDED BY PWGSC (KM 205 - KM 210, SUMMER / FALL 2015, APEX SURVEY SOLUTIONS (KM 201 - KM 229, OCTOBER & NOVEMBER 2015))
 3. THE CONTRACTOR IS RESPONSIBLE FOR VERIFYING THE LOCATION OF ALL UTILITIES PRIOR TO CONSTRUCTION



COLOR CODED ELEVATION RANGE DIFFERENCE BETWEEN FINISHED & EXISTING SURFACES

Red	-0.301	-0.150
Light Red	-0.150	-0.075
Light Green	-0.075	0.000
Green	0.000	0.075
Dark Green	0.075	0.150
Cyan	0.150	0.225
Blue	0.225	0.400
Dark Blue	0.400	0.489

NOTES:
 • VALUES COMPARE PROPOSED ASPHALT CONCRETE PAVEMENT FINISHED SURFACE (TOP) AND EXISTING GROUND
 • CUT = NEGATIVE, FILL = POSITIVE
 • REQUIRED FULL DEPTH RECLAMATION NOT SHOWN ON SECTIONS, SEE TYPICAL SECTIONS
 • SEE TYPICAL SECTIONS FOR REPRESENTATIVE ROAD STRUCTURE REQUIREMENT

PLAN: 0 10 1:1000 50m
 X SECTION: 0 0.5 1:50 2.5m

Revision/Revisión	Description/Description	Date/Date
0	TENDER AMENDMENT No. 1	16/04/04

PUBLIC WORKS AND GOVERNMENT SERVICES CANADA



Project title/Titre du projet
KM 205 - 229 PAVEMENT REPLACEMENT ALASKA HIGHWAY, BC

Approved by/Approuve par
 G.WILKINS
 Designed by/Concept par
 E.YANG
 Drawn by/Dessine par
 A.DEEPWELL
 PWGSC Project Manager/Administrateur de Projets TPSPG
 A.TAHERI
 PWGSC, Architectural and Engineering Resources Manager/Ressources Architectural et de Directeur d'Ingénierie, TPSPG
 Client/client
 PUBLIC WORKS GOVERNMENT SERVICES CANADA

Drawing title/Titre du dessin
COLOUR CODED GRADING PLAN WITH CROSS SECTIONS EVERY 250 m STA. 219+180 TO STA. 219+840

Project No./No. du projet	Sheet/Fauille	Revision no./Révision no.
R.0173173.803	C323 OF C337	0

Q:\VancouverTransportation\TRN\VHWY03007-01 - Alaska Highway Km 205 - 235\CADD\2016 03 24 Issued for Tender - Amendment 1\C321-330 PLAN PROFILES - Colour Code.dwg [C323] April 04, 2016 - 9:59:44 am (BY: DEEPWELL, ANDREW)



GENERAL NOTES:
 1. DIMENSIONS, COORDINATES, ELEVATIONS ARE IN METRES NOTED OTHERWISE
 2. TOPOGRAPHIC BASE PLAN SURVEY PROVIDED BY PWGSC (KM 205 - KM 210, SUMMER / FALL 2015, APEX SURVEY SOLUTIONS (KM 201 - KM 229, OCTOBER & NOVEMBER 2015))
 3. THE CONTRACTOR IS RESPONSIBLE FOR VERIFYING THE LOCATION OF ALL UTILITIES PRIOR TO CONSTRUCTION

PLAN:	0 10 1:1000 50m
X SECTION:	0 0.5 1:50 2.5m
Revision/Revisión:	0 TENDER AMENDMENT No. 1 16/04/04
Client/client:	PUBLIC WORKS AND GOVERNMENT SERVICES CANADA

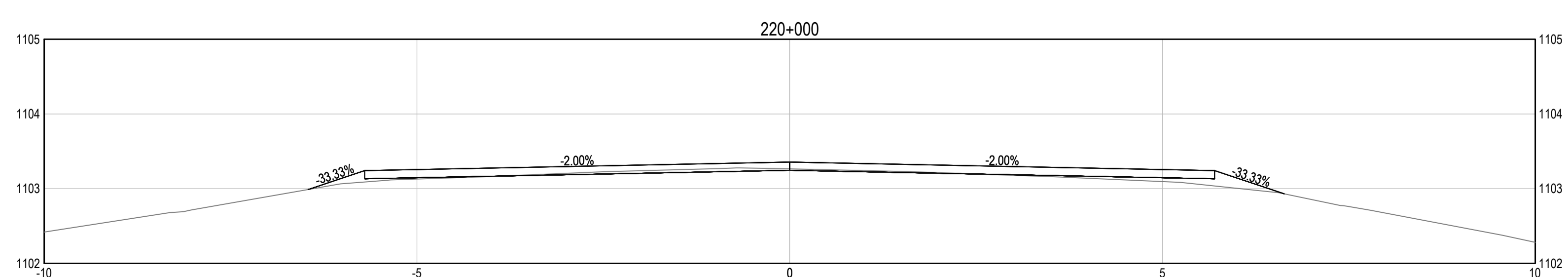
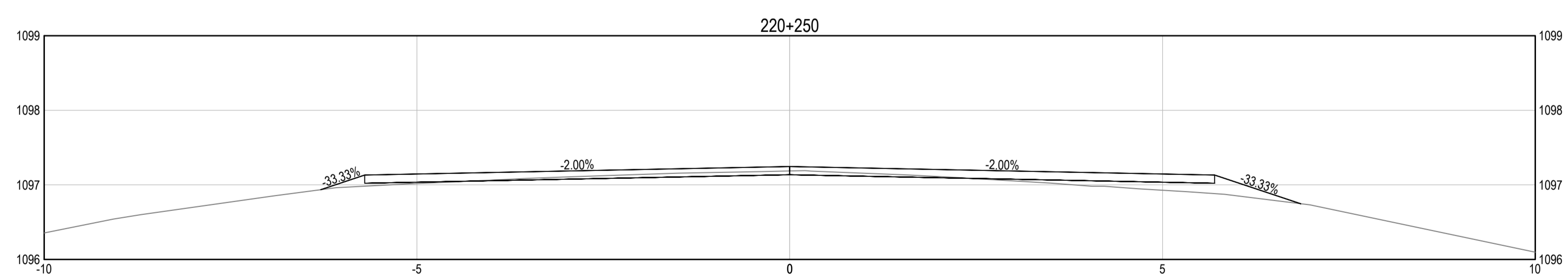
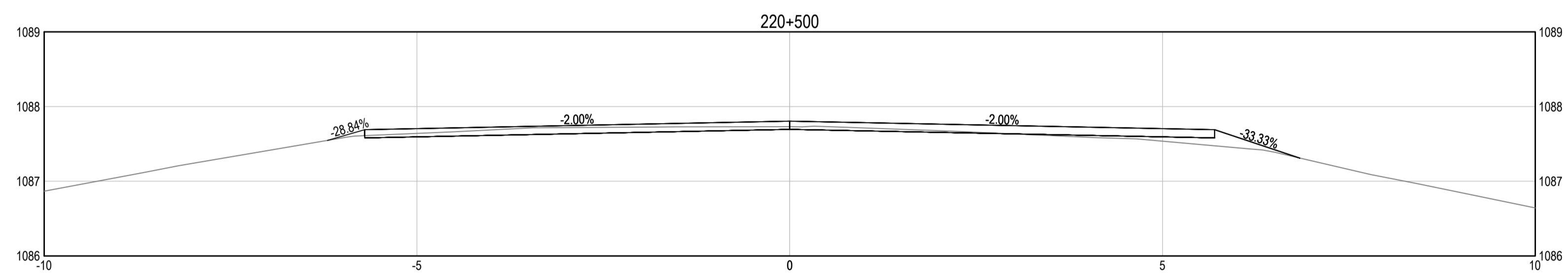
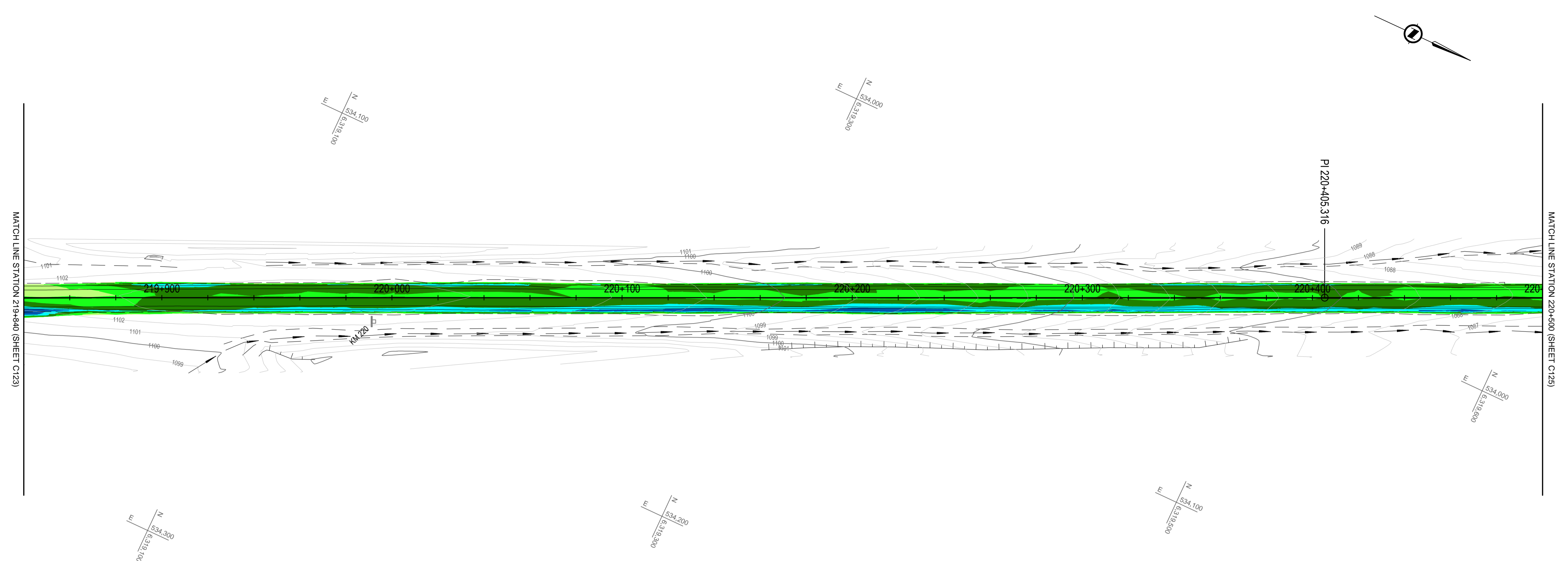
PUBLIC WORKS AND GOVERNMENT SERVICES CANADA



Project title/Titre du projet
**KM 205 - 229
 PAVEMENT REPLACEMENT
 ALASKA HIGHWAY, BC**

Approved by/Approuvé par
 G.WILKINS
 Designed by/Concept par
 E.YANG
 Drawn by/Dessiné par
 A.DEEPWELL
 PWGSC Project Manager/Administrateur de Projets TPSPG
 A.TAHERI
 PWGSC, Architectural and Engineering Resources Manager/
 Ressources Architectural et de Directeur d'Ingénierie, TPSPG
 Client/client
 PUBLIC WORKS GOVERNMENT SERVICES CANADA
 Drawing title/Titre du dessin
**COLOUR CODED GRADING PLAN
 WITH CROSS SECTIONS EVERY 250 m
 STA. 219+840 TO STA. 220+500**

Project No./No. du projet	Sheet/Fauille	Revision no./Révision no.
R.0173173.803	C324 OF C337	0

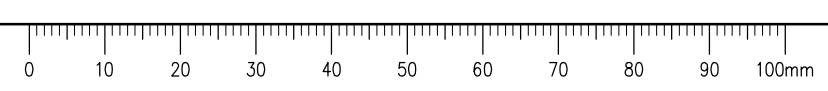


**COLOR CODED ELEVATION RANGE
 DIFFERENCE BETWEEN FINISHED
 & EXISTING SURFACES**

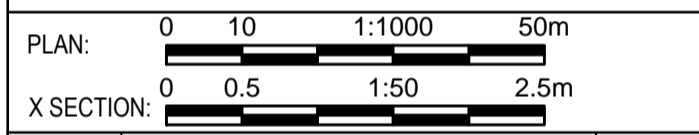
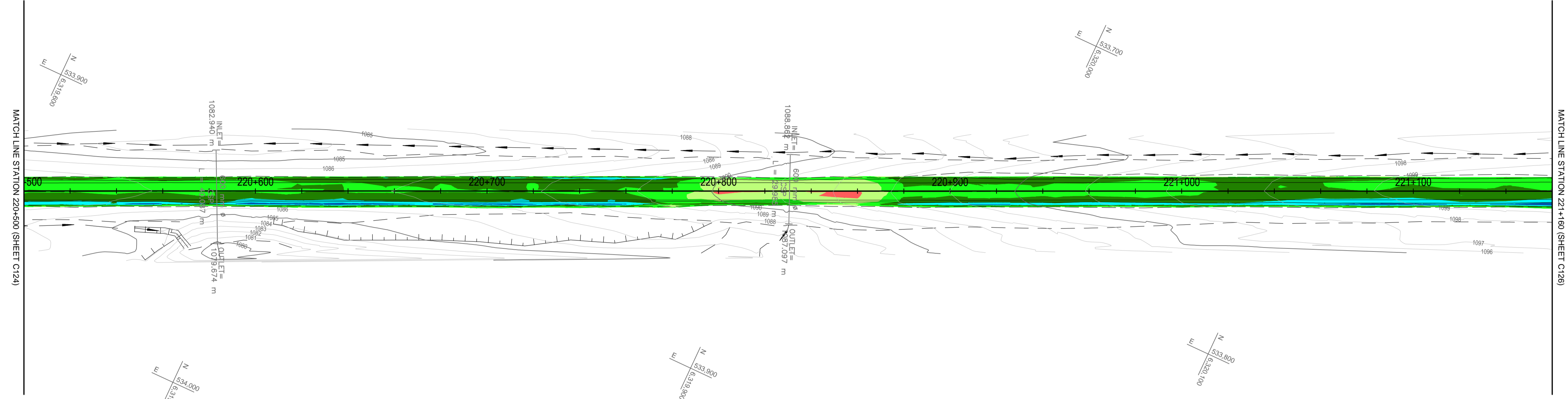
Red	-0.301	-0.150
Light Red	-0.150	-0.075
Light Green	-0.075	0.000
Green	0.000	0.075
Dark Green	0.075	0.150
Cyan	0.150	0.225
Blue	0.225	0.400
Dark Blue	0.400	0.489

NOTES:
 • VALUES COMPARE PROPOSED ASPHALT CONCRETE PAVEMENT FINISHED SURFACE (TOP) AND EXISTING GROUND
 • CUT = NEGATIVE, FILL = POSITIVE
 • REQUIRED FULL DEPTH RECLAMATION NOT SHOWN ON SECTIONS, SEE TYPICAL SECTIONS
 • SEE TYPICAL SECTIONS FOR REPRESENTATIVE ROAD STRUCTURE REQUIREMENT

Q:\VancouverTransportation\TRN\VHW\03007-01 - Alaska Highway Km 205 - 229\CADD\2016 03 24 Issued for Tender - Amendment 1\C321-330 PLAN PROFILES - Colour Code.dwg [C324] April 04, 2016 - 1:00:46 am (BY: DEEPWELL, ANDREW)



GENERAL NOTES:
1. DIMENSIONS, COORDINATES, ELEVATIONS ARE IN METRES NOTED OTHERWISE
2. TOPOGRAPHIC BASE PLAN SURVEY PROVIDED BY PWGSC (KM 205 - KM 210, SUMMER / FALL 2015, APEX SURVEY SOLUTIONS (KM 201 - KM 229, OCTOBER & NOVEMBER 2015)
3. THE CONTRACTOR IS RESPONSIBLE FOR VERIFYING THE LOCATION OF ALL UTILITIES PRIOR TO CONSTRUCTION



0	TENDER AMENDMENT No. 1	16/04/04
Revision/Revisior	Description/Description	Date/Date
Client/client		

PUBLIC WORKS AND GOVERNMENT SERVICES CANADA



Project title/Titre du projet

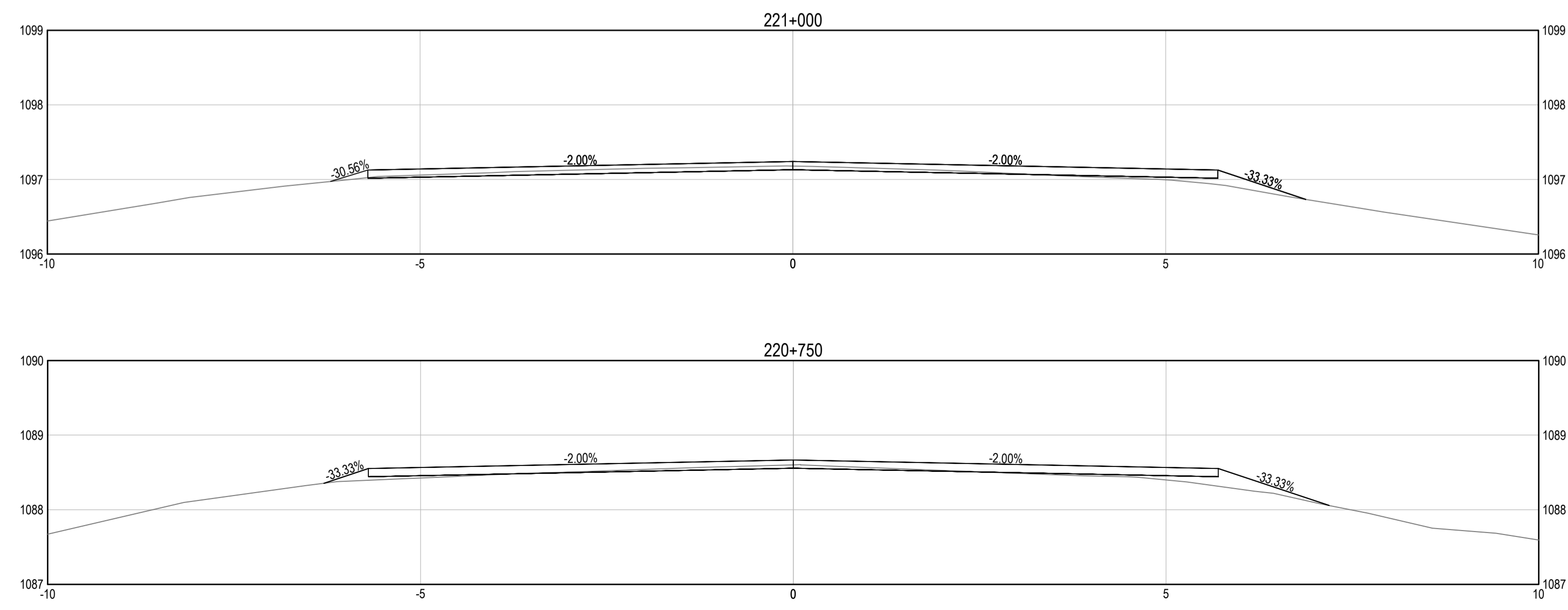
**KM 205 - 229
PAVEMENT REPLACEMENT
ALASKA HIGHWAY, BC**

Approved by/Approve par
G.WILKINS
Designed by/Concept par
E.YANG
Drawn by/Dessine par
A.DEEPWELL
PWGSC Project Manager/Administrateur de Projets TPSPGC
A.TAHERI
PWGSC, Architectural and Engineering Resources Manager/
Ressources Architectural et de Directeur d'Ingénierie, TPSPGC

Client/client
PUBLIC WORKS GOVERNMENT SERVICES CANADA

**COLOR CODED GRADING PLAN
WITH CROSS SECTIONS EVERY 250 m
STA. 220+500 TO STA. 221+160**

Project No./No. du projet	Sheet/Fauille	Revision no./ La Révision no.
R.0173173.803	C325 OF C337	0

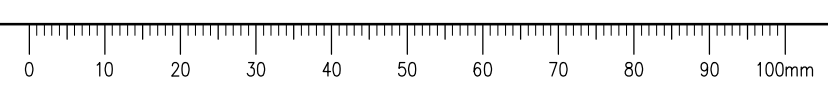


**COLOR CODED ELEVATION RANGE
DIFFERENCE BETWEEN FINISHED
& EXISTING SURFACES**

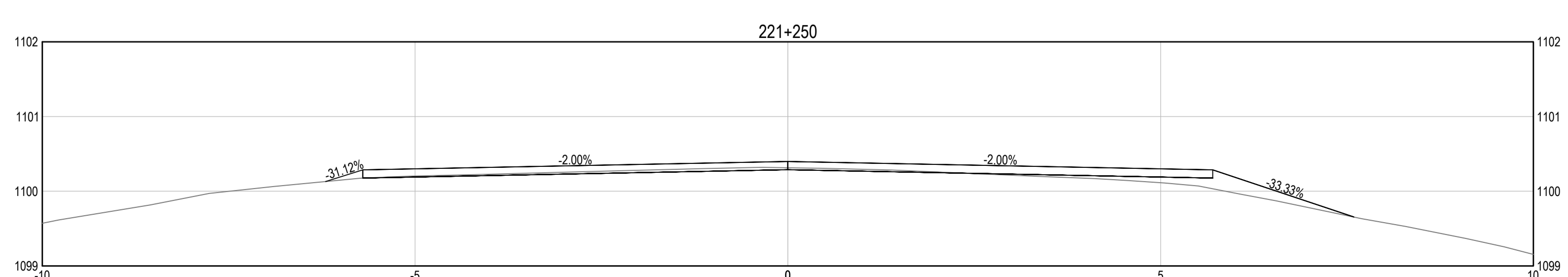
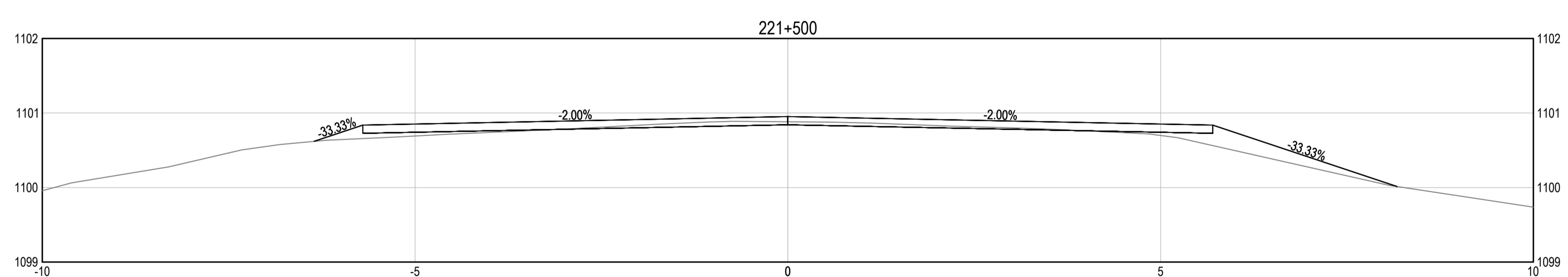
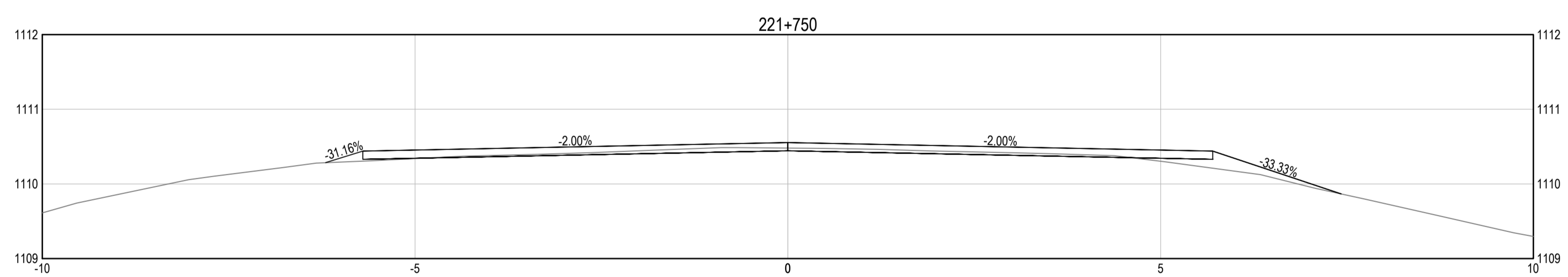
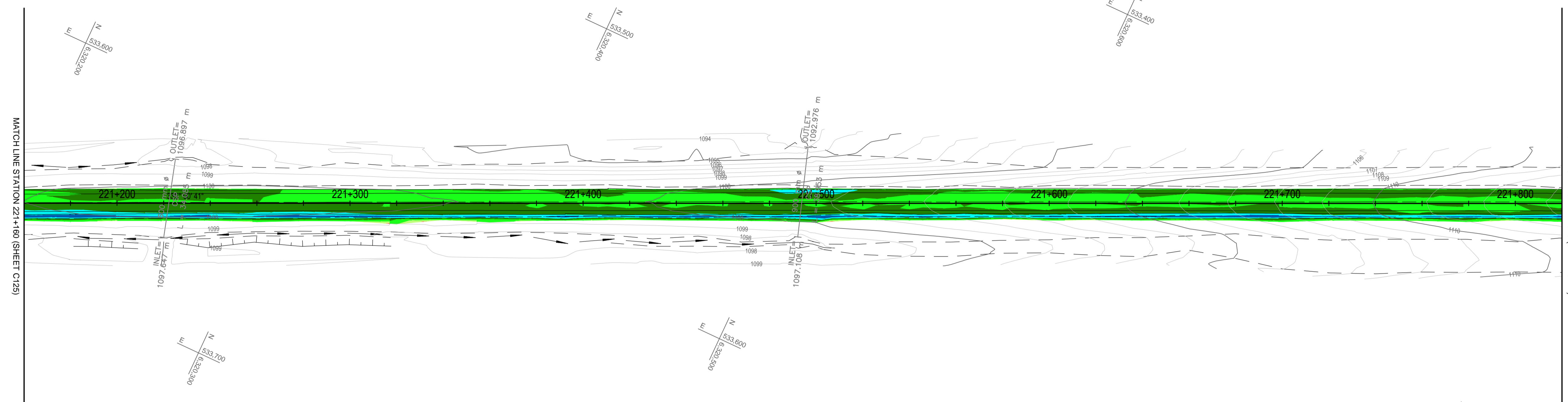
Red	-0.301	-0.150
Light Red	-0.150	-0.075
Light Green	-0.075	0.000
Green	0.000	0.075
Dark Green	0.075	0.150
Cyan	0.150	0.225
Blue	0.225	0.400
Dark Blue	0.400	0.489

NOTES:
• VALUES COMPARE PROPOSED ASPHALT CONCRETE PAVEMENT FINISHED SURFACE (TOP) AND EXISTING GROUND
• CUT = NEGATIVE, FILL = POSITIVE
• REQUIRED FULL DEPTH RECLAMATION NOT SHOWN ON SECTIONS, SEE TYPICAL SECTIONS
• SEE TYPICAL SECTIONS FOR REPRESENTATIVE ROAD STRUCTURE REQUIREMENT

Q:\VancouverTransportation\TRN\VHW\03007-01 - Alaska Highway Km 205 - 229\CADD\2016 03 24 Issued for Tender - Amendment 1\C321-330 PLAN PROFILES - Colour Code.dwg [C325] April 04, 2016 - 10:03:37 am (BY: DEEPWELL, ANDREW)

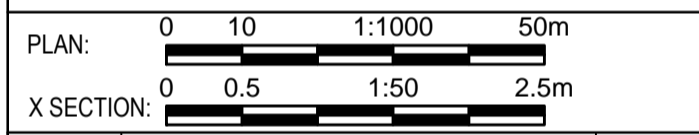


- GENERAL NOTES:
1. DIMENSIONS, COORDINATES, ELEVATIONS ARE IN METRES NOTED OTHERWISE
 2. TOPOGRAPHIC BASE PLAN SURVEY PROVIDED BY PWGSC (KM 205 - KM 210, SUMMER / FALL 2015, APEX SURVEY SOLUTIONS (KM 201 - KM 229, OCTOBER & NOVEMBER 2015))
 3. THE CONTRACTOR IS RESPONSIBLE FOR VERIFYING THE LOCATION OF ALL UTILITIES PRIOR TO CONSTRUCTION



Color	Lower Range	Upper Range
Red	-0.301	-0.150
Light Red	-0.150	-0.075
Light Green	-0.075	0.000
Green	0.000	0.075
Dark Green	0.075	0.150
Cyan	0.150	0.225
Blue	0.225	0.400
Dark Blue	0.400	0.489

- NOTES:
- VALUES COMPARE PROPOSED ASPHALT CONCRETE PAVEMENT FINISHED SURFACE (TOP) AND EXISTING GROUND
 - CUT = NEGATIVE, FILL = POSITIVE
 - REQUIRED FULL DEPTH RECLAMATION NOT SHOWN ON SECTIONS, SEE TYPICAL SECTIONS
 - SEE TYPICAL SECTIONS FOR REPRESENTATIVE ROAD STRUCTURE REQUIREMENT



Revision/Revisión	Description/Description	Date/Date
0	TENDER AMENDMENT No. 1	16/04/04

PUBLIC WORKS AND GOVERNMENT SERVICES CANADA



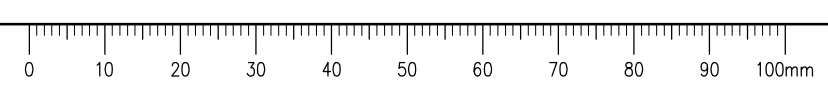
Project title/Titre du projet
**KM 205 - 229
PAVEMENT REPLACEMENT
ALASKA HIGHWAY, BC**

Approved by/Approuvé par
G.WILKINS
Designed by/Concept par
E.YANG
Drawn by/Dessiné par
A.DEEPWELL
PWGSC Project Manager/Administrateur de Projets TPSPGC
A.TAHERI
PWGSC, Architectural and Engineering Resources Manager/
Ressources Architectural et de Directeur d'Ingénierie, TPSPGC

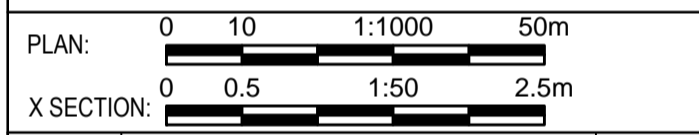
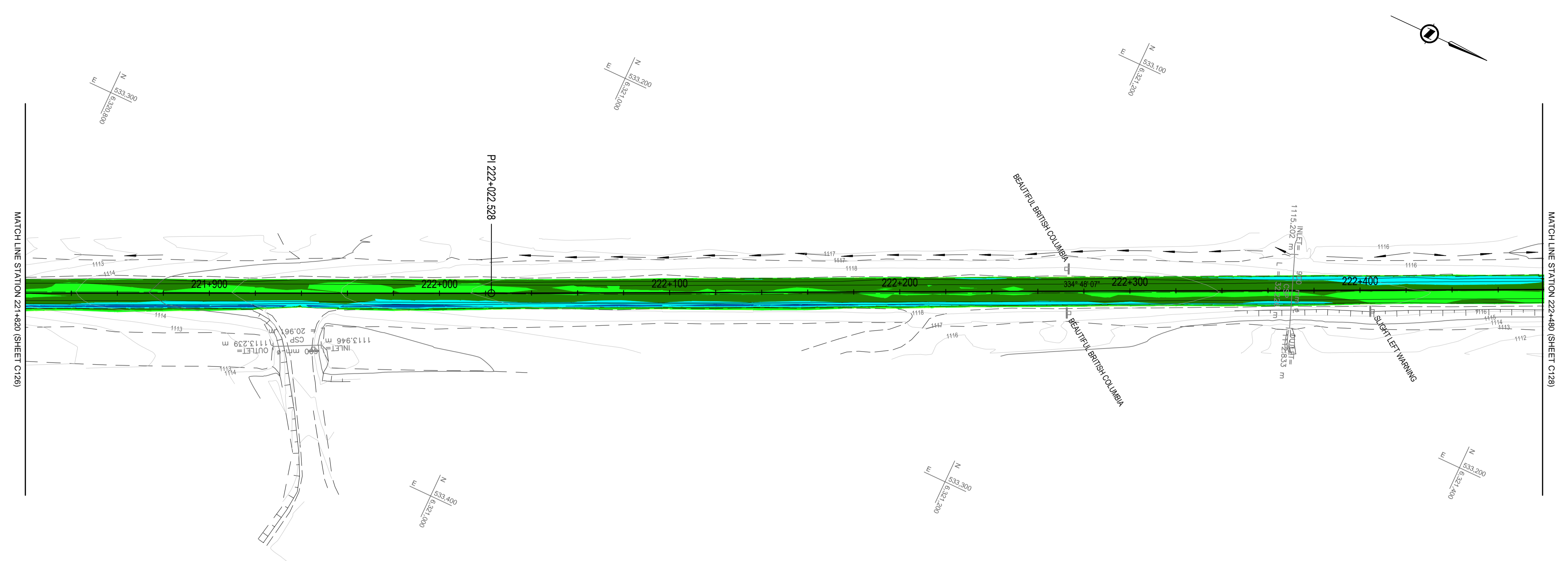
Client/client
PUBLIC WORKS GOVERNMENT SERVICES CANADA
Drawing title/Titre du dessin
**COLOUR CODED GRADING PLAN
WITH CROSS SECTIONS EVERY 250 m
STA. 221+160 TO STA. 221+820**

Project No./No. du projet	Sheet/Fauille	Revision no./Révision no.
R.0173173.803	C326 OF C337	0

Q:\VancouverTransportation\TRN\VHW\03007-01 - Alaska Highway Km 205 - 235\CADD\2016 03 24 Issued for Tender - Amendment 1\C321-330 PLAN PROFILES - Colour Code.dwg [C326] April 04, 2016 - 10:06:03 am (BY: DEEPWELL, ANDREW)



GENERAL NOTES:
 1. DIMENSIONS, COORDINATES, ELEVATIONS ARE IN METRES NOTED OTHERWISE
 2. TOPOGRAPHIC BASE PLAN SURVEY PROVIDED BY PWGSC (KM 205 - KM 210, SUMMER / FALL 2015, APEX SURVEY SOLUTIONS (KM 201 - KM 229, OCTOBER & NOVEMBER 2015))
 3. THE CONTRACTOR IS RESPONSIBLE FOR VERIFYING THE LOCATION OF ALL UTILITIES PRIOR TO CONSTRUCTION



0	TENDER AMENDMENT No. 1	16/04/04
Revision/Revisior	Description/Description	Date/Date
Client/client		

PUBLIC WORKS AND GOVERNMENT SERVICES CANADA



Project title/Titre du projet

**KM 205 - 229
 PAVEMENT REPLACEMENT
 ALASKA HIGHWAY, BC**

Approved by/Approve par
 G.WILKINS

Designed by/Concept par
 E.YANG

Drawn by/Dessine par
 A.DEEPWELL

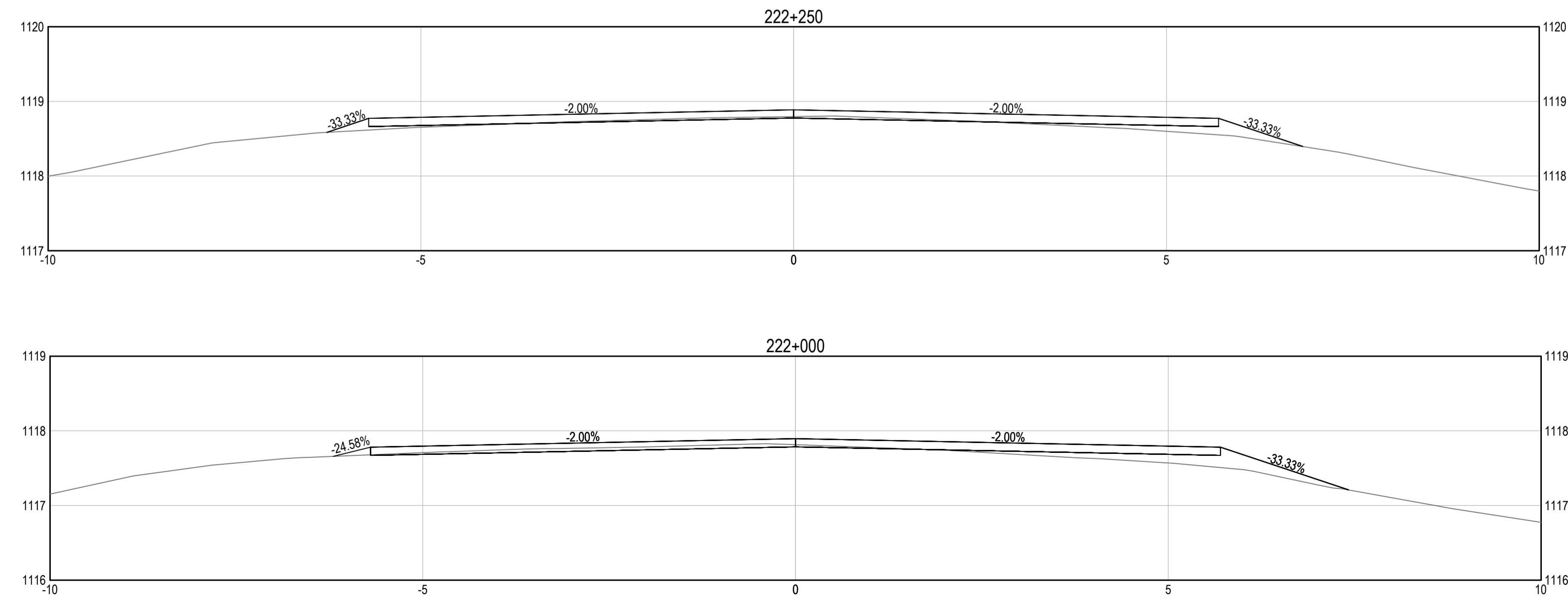
PWGSC Project Manager/Administrateur de Projets TPSPGC
 A.TAHERI

PWGSC, Architectural and Engineering Resources Manager/
 Ressources Architectural et de Directeur d'Ingénierie, TPSPGC

Client/client
 PUBLIC WORKS GOVERNMENT SERVICES CANADA

**COLOR CODED GRADING PLAN
 WITH CROSS SECTIONS EVERY 250 m
 STA. 221+820 TO STA. 222+480**

Project No./No. du projet	Sheet/Fauille	Revision no./Révision no.
R.0173173.803	C327 OF C337	0

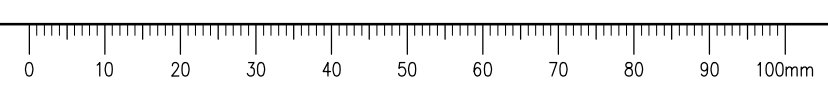


**COLOR CODED ELEVATION RANGE
 DIFFERENCE BETWEEN FINISHED
 & EXISTING SURFACES**

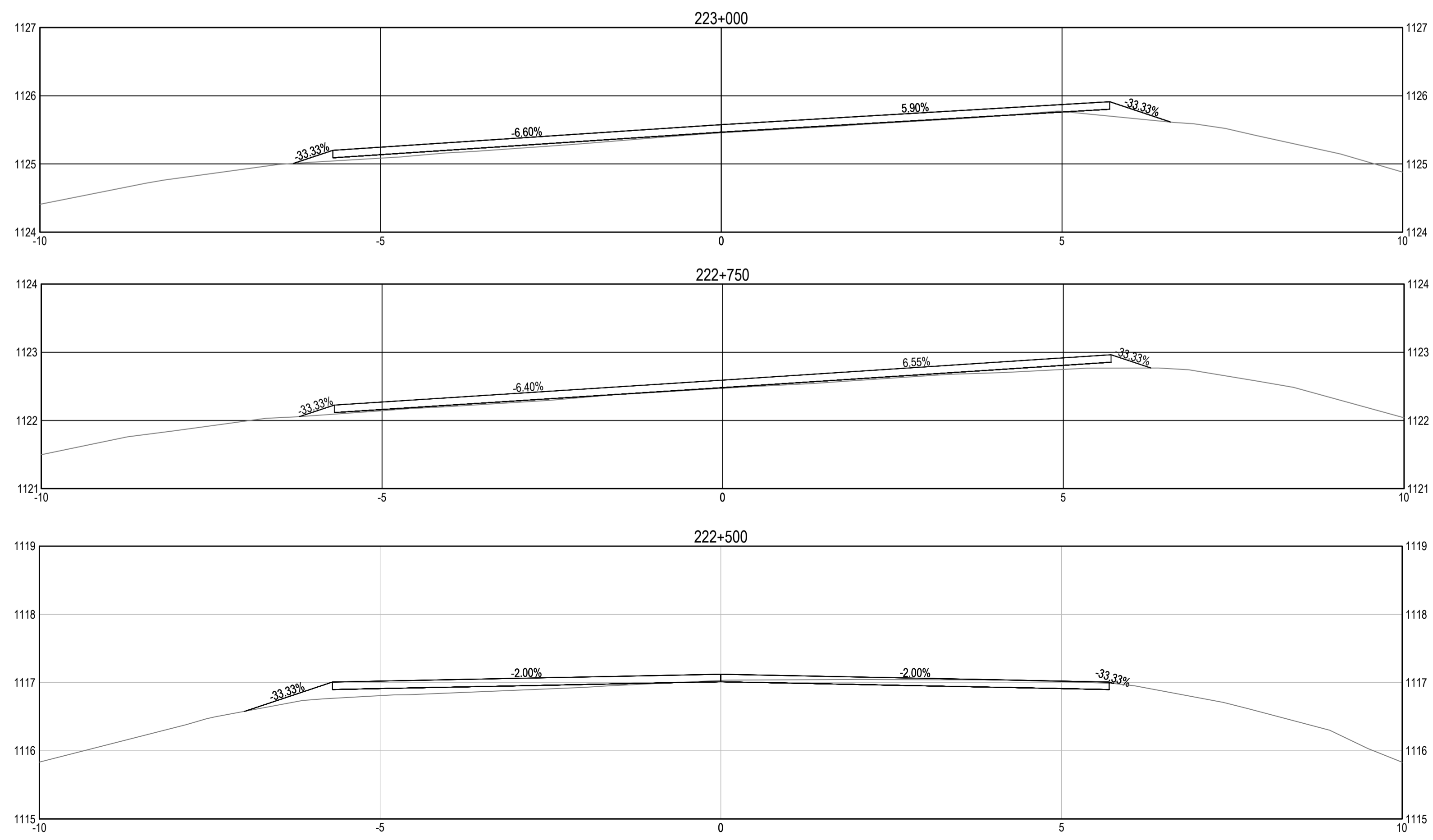
Red	-0.301	-0.150
Light Red	-0.150	-0.075
Light Green	-0.075	0.000
Green	0.000	0.075
Dark Green	0.075	0.150
Cyan	0.150	0.225
Blue	0.225	0.400
Dark Blue	0.400	0.489

NOTES:
 • VALUES COMPARE PROPOSED ASPHALT CONCRETE PAVEMENT FINISHED SURFACE (TOP) AND EXISTING GROUND
 • CUT = NEGATIVE, FILL = POSITIVE
 • REQUIRED FULL DEPTH RECLAMATION NOT SHOWN ON SECTIONS, SEE TYPICAL SECTIONS
 • SEE TYPICAL SECTIONS FOR REPRESENTATIVE ROAD STRUCTURE REQUIREMENT

Q:\VancouverTransportation\TRN\VHWY03007-01 - Alaska Highway Km 205 - 235\CADD\2016 03 24 Issued for Tender - Amendment 1\C321-330 PLAN PROFILES - Colour Code.dwg [C327] April 04, 2016 - 10:07:44 am (BY: DEEPWELL, ANDREW)



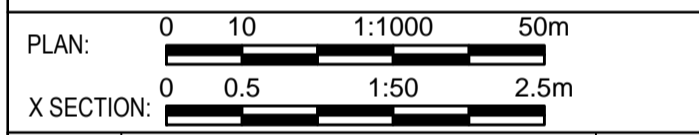
GENERAL NOTES:
 1. DIMENSIONS, COORDINATES, ELEVATIONS ARE IN METRES NOTED OTHERWISE
 2. TOPOGRAPHIC BASE PLAN SURVEY PROVIDED BY PWGSC (KM 205 - KM 210, SUMMER / FALL 2015, APEX SURVEY SOLUTIONS (KM 201 - KM 229, OCTOBER & NOVEMBER 2015)
 3. THE CONTRACTOR IS RESPONSIBLE FOR VERIFYING THE LOCATION OF ALL UTILITIES PRIOR TO CONSTRUCTION



COLOR CODED ELEVATION RANGE DIFFERENCE BETWEEN FINISHED & EXISTING SURFACES

Red	-0.301	-0.150
Light Red	-0.150	-0.075
Light Green	-0.075	0.000
Green	0.000	0.075
Dark Green	0.075	0.150
Cyan	0.150	0.225
Blue	0.225	0.400
Dark Blue	0.400	0.489

NOTES:
 • VALUES COMPARE PROPOSED ASPHALT CONCRETE PAVEMENT FINISHED SURFACE (TOP) AND EXISTING GROUND
 • CUT = NEGATIVE, FILL = POSITIVE
 • REQUIRED FULL DEPTH RECLAMATION NOT SHOWN ON SECTIONS, SEE TYPICAL SECTIONS
 • SEE TYPICAL SECTIONS FOR REPRESENTATIVE ROAD STRUCTURE REQUIREMENT



Revision/Revisión	Description/Description	Date/Date
0	TENDER AMENDMENT No. 1	16/04/04

PUBLIC WORKS AND GOVERNMENT SERVICES CANADA



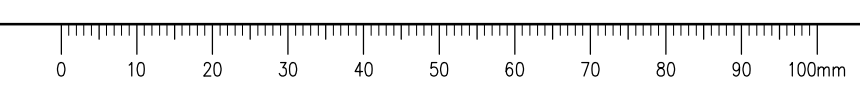
Project title/Titre du projet
KM 205 - 229 PAVEMENT REPLACEMENT ALASKA HIGHWAY, BC

Approved by/Approuvé par
 G.WILKINS
 Designed by/Concept par
 E.YANG
 Drawn by/Dessiné par
 A.DEEPWELL
 PWGSC Project Manager/Administrateur de Projets TPSCG
 A.TAHERI
 PWGSC, Architectural and Engineering Resources Manager/Ressources Architectural et de Directeur d'Ingénierie, TPSCG
 Client/client
 PUBLIC WORKS GOVERNMENT SERVICES CANADA

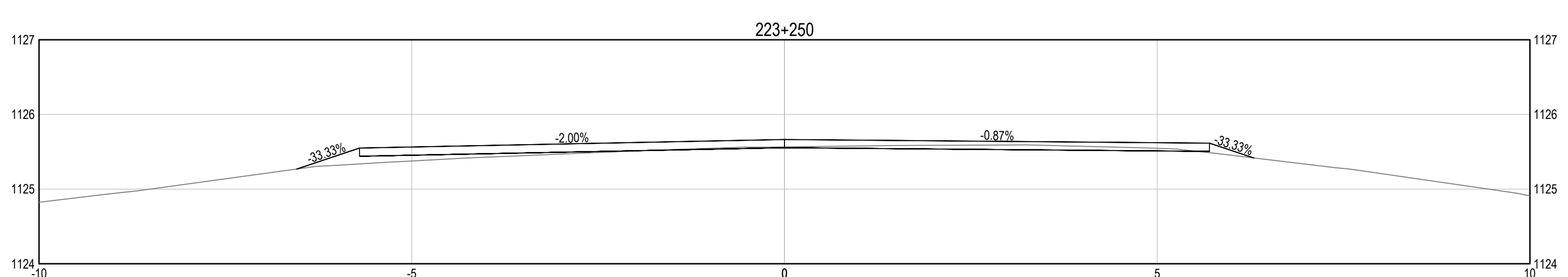
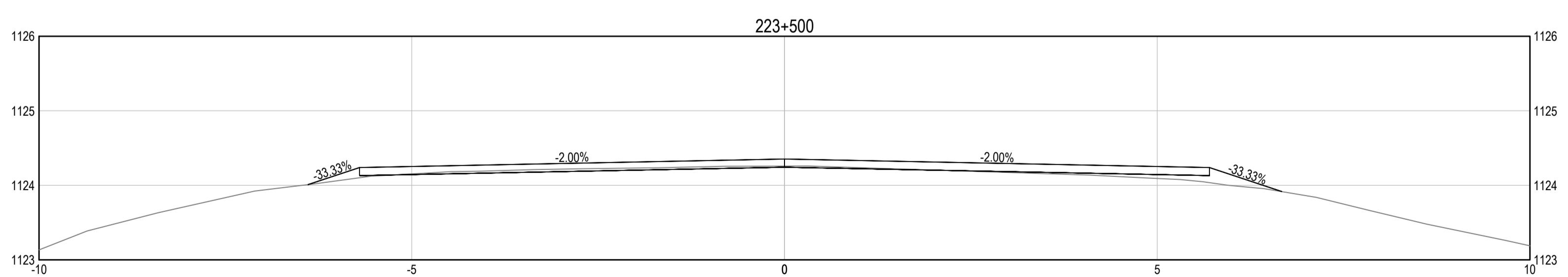
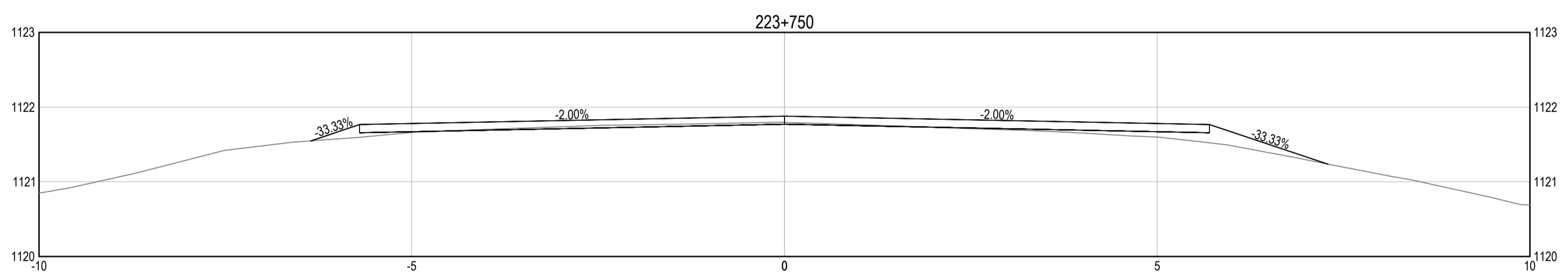
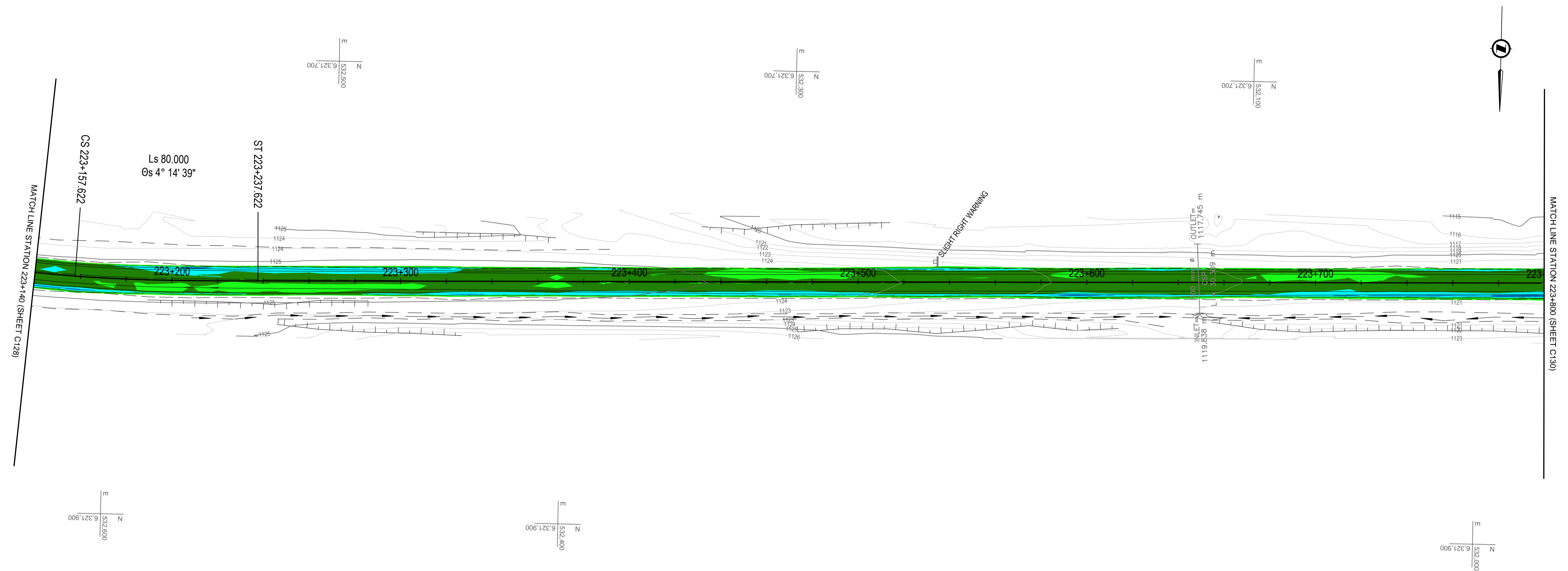
Drawing title/Titre du dessin
COLOUR CODED GRADING PLAN WITH CROSS SECTIONS EVERY 250 m STA. 222+480 TO STA. 223+140

Project No./No. du projet	Sheet/Fauille	Revision no./Révision no.
R.0173173.803	C328	0

OF C337



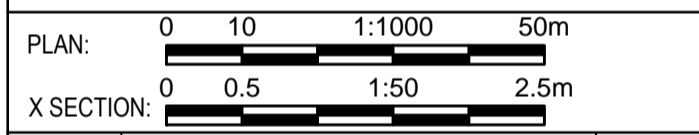
GENERAL NOTES:
 1. DIMENSIONS, COORDINATES, ELEVATIONS ARE IN METRES NOTED OTHERWISE
 2. TOPOGRAPHIC BASE PLAN SURVEY PROVIDED BY PWGSC (KM 205 - KM 210, SUMMER / FALL 2015, APEX SURVEY SOLUTIONS (KM 201 - KM 229, OCTOBER & NOVEMBER 2015))
 3. THE CONTRACTOR IS RESPONSIBLE FOR VERIFYING THE LOCATION OF ALL UTILITIES PRIOR TO CONSTRUCTION



COLOR CODED ELEVATION RANGE DIFFERENCE BETWEEN FINISHED & EXISTING SURFACES

Red	-0.301	-0.150
Light Red	-0.150	-0.075
Light Green	-0.075	0.000
Green	0.000	0.075
Dark Green	0.075	0.150
Cyan	0.150	0.225
Blue	0.225	0.400
Dark Blue	0.400	0.489

NOTES:
 • VALUES COMPARE PROPOSED ASPHALT CONCRETE PAVEMENT FINISHED SURFACE (TOP) AND EXISTING GROUND
 • CUT = NEGATIVE, FILL = POSITIVE
 • REQUIRED FULL DEPTH RECLAMATION NOT SHOWN ON SECTIONS, SEE TYPICAL SECTIONS
 • SEE TYPICAL SECTIONS FOR REPRESENTATIVE ROAD STRUCTURE REQUIREMENT



Revision/Revisión	Description/Description	Date/Date
0	TENDER AMENDMENT No. 1	16/04/04

Client/client
PUBLIC WORKS AND GOVERNMENT SERVICES CANADA



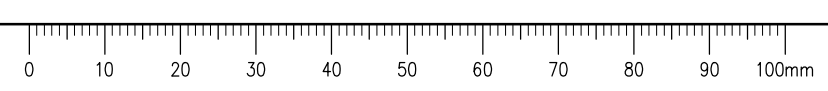
Project title/Titre du projet
KM 205 - 229 PAVEMENT REPLACEMENT ALASKA HIGHWAY, BC

Approved by/Approuve par
 G.WILKINS
 Designed by/Concept par
 E.YANG
 Drawn by/Dessine par
 A.DEEPWELL
 PWGSC Project Manager/Administrateur de Projets TPSPG
 A.TAHERI
 PWGSC, Architectural and Engineering Resources Manager/Ressources Architectural et de Directeur d'Ingénierie, TPSPG
 Client/client
 PUBLIC WORKS GOVERNMENT SERVICES CANADA

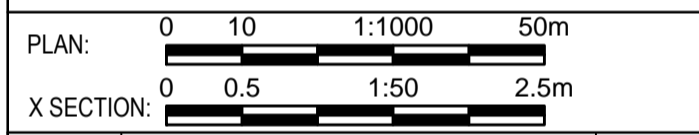

Drawing title/Titre du dessin
COLOUR CODED GRADING PLAN WITH CROSS SECTIONS EVERY 250 m STA. 223+140 TO STA. 223+800

Project No./No. du projet	Sheet/Fauille	Revision no./Révision no.
R.0173173.803	C329 OF C337	0

Q:\VancouverTransportation\TRN\VHW\03007-01 - Alaska Highway Km 205 - 235\CADD\2016 03 24 Issued for Tender - Amendment 1\C321-330 PLAN PROFILES - Colour Code.dwg [C329] April 04, 2016 - 10:12:17 am (BY: DEEPWELL, ANDREW)



GENERAL NOTES:
 1. DIMENSIONS, COORDINATES, ELEVATIONS ARE IN METRES NOTED OTHERWISE
 2. TOPOGRAPHIC BASE PLAN SURVEY PROVIDED BY PWGSC (KM 205 - KM 210, SUMMER / FALL 2015, APEX SURVEY SOLUTIONS (KM 201 - KM 229, OCTOBER & NOVEMBER 2015)
 3. THE CONTRACTOR IS RESPONSIBLE FOR VERIFYING THE LOCATION OF ALL UTILITIES PRIOR TO CONSTRUCTION



0	TENDER AMENDMENT No. 1	16/04/04
Revision/Revisior	Description/Description	Date/Date
Client/client		

PUBLIC WORKS AND GOVERNMENT SERVICES CANADA



Project title/Titre du projet

**KM 205 - 229
 PAVEMENT REPLACEMENT
 ALASKA HIGHWAY, BC**

Approved by/Approuve par
 G.WILKINS

Designed by/Concept par
 E.YANG

Drawn by/Dessine par
 A.DEEPWELL

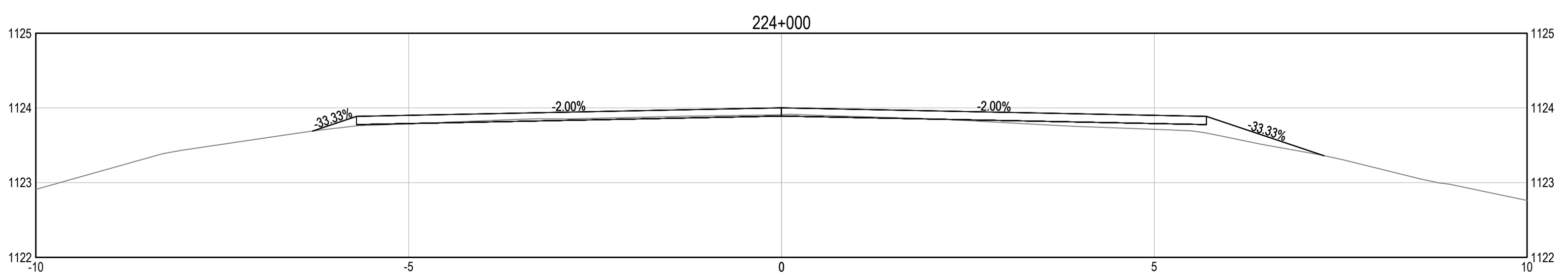
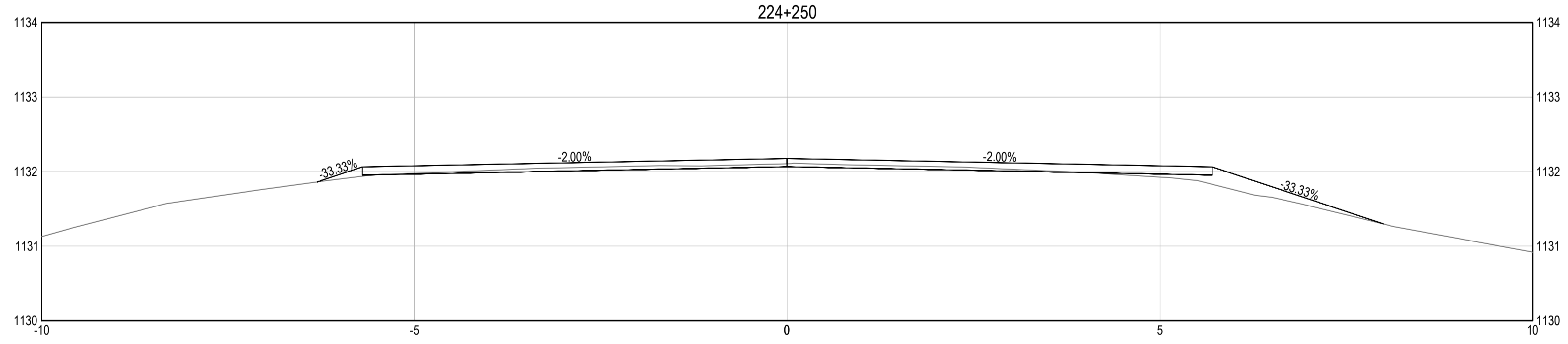
PWGSC Project Manager/Administrateur de Projets TPSPGC
 A.TAHERI

PWGSC, Architectural and Engineering Resources Manager/
 Ressources Architectural et de Directeur d'Ingénierie, TPSPGC

Client/client
 PUBLIC WORKS GOVERNMENT SERVICES CANADA

**COLOUR CODED GRADING PLAN
 WITH CROSS SECTIONS EVERY 250 m
 STA. 223+800 TO STA. 224+460**

Project No./No. du projet	Sheet/Fauille	Revision no./Revision no.
R.0173173.803	C330 OF C337	0

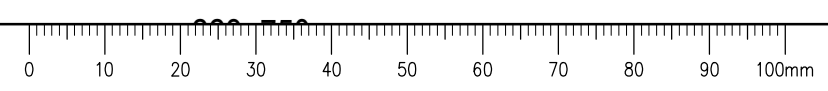


**COLOR CODED ELEVATION RANGE
 DIFFERENCE BETWEEN FINISHED
 & EXISTING SURFACES**

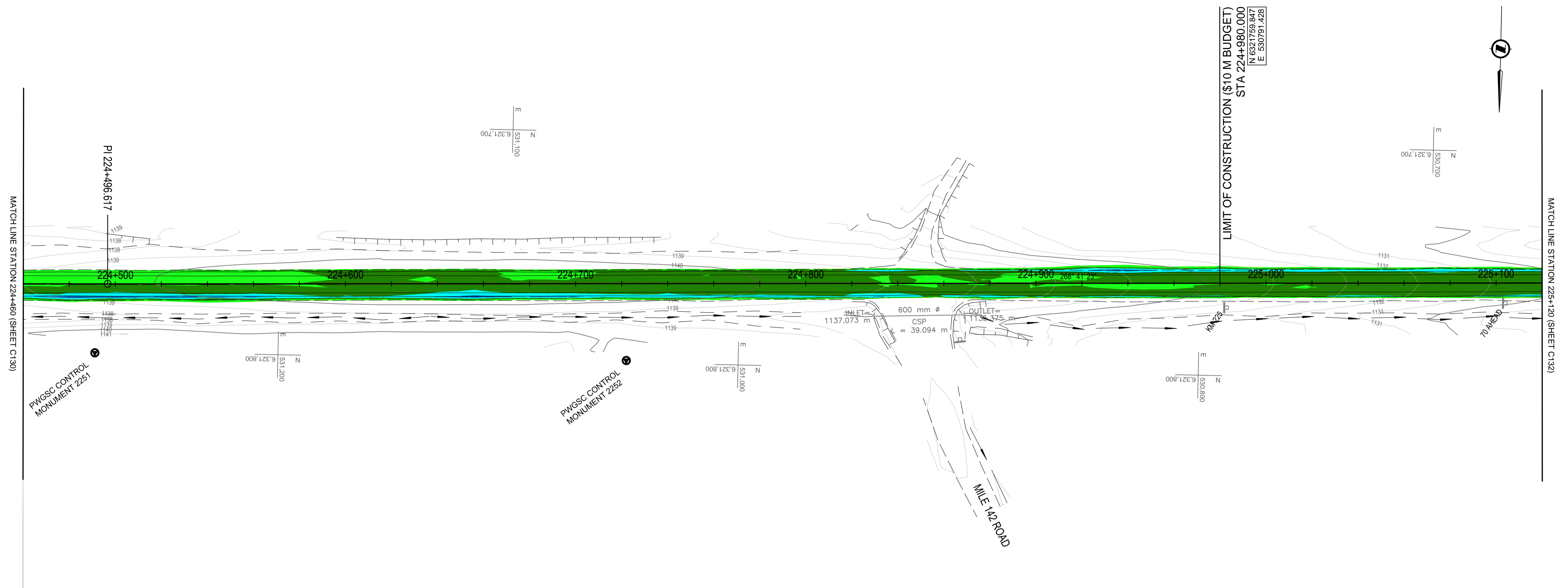
Red	-0.301	-0.150
Light Red	-0.150	-0.075
Light Green	-0.075	0.000
Green	0.000	0.075
Dark Green	0.075	0.150
Cyan	0.150	0.225
Blue	0.225	0.400
Dark Blue	0.400	0.489

NOTES:
 • VALUES COMPARE PROPOSED ASPHALT CONCRETE PAVEMENT FINISHED SURFACE (TOP) AND EXISTING GROUND
 • CUT = NEGATIVE, FILL = POSITIVE
 • REQUIRED FULL DEPTH RECLAMATION NOT SHOWN ON SECTIONS, SEE TYPICAL SECTIONS
 • SEE TYPICAL SECTIONS FOR REPRESENTATIVE ROAD STRUCTURE REQUIREMENT

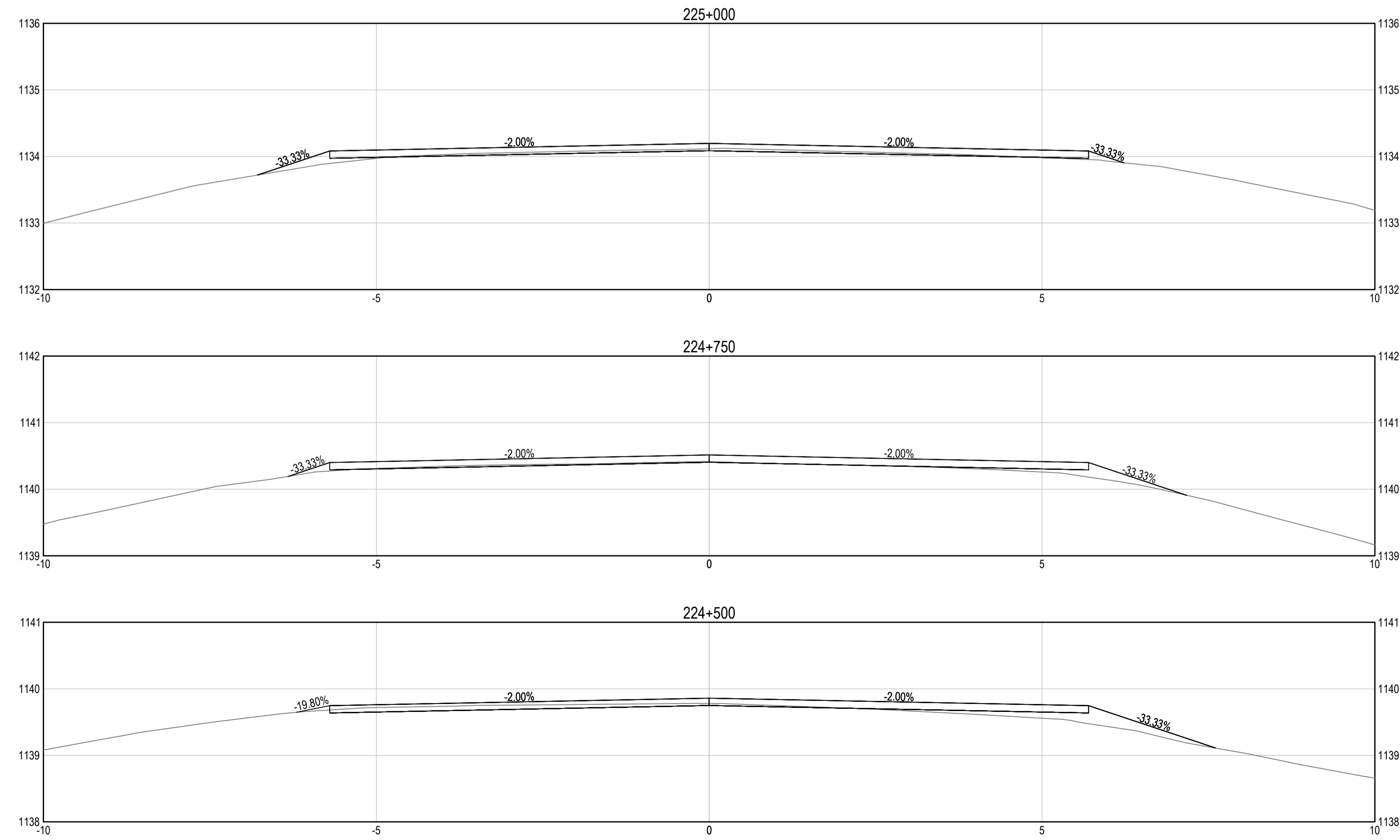
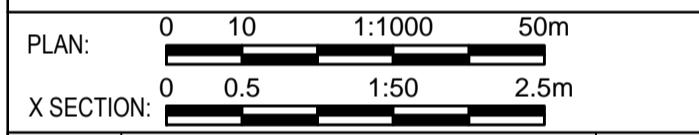
Q:\VancouverTransportation\TRN\VHWY03007-01 - Alaska Highway Km 205 - 235\CADD\2016 03 24 Issued for Tender - Amendment 1\C321-330 PLAN PROFILES - Colour Code.dwg [C330] April 01, 2016 - 1:20:39 pm (BY: DEEPWELL, ANDREW)



GENERAL NOTES:
 1. DIMENSIONS, COORDINATES, ELEVATIONS ARE IN METRES NOTED OTHERWISE
 2. TOPOGRAPHIC BASE PLAN SURVEY PROVIDED BY PWGSC (KM 205 - KM 210, SUMMER / FALL 2015, APEX SURVEY SOLUTIONS (KM 201 - KM 229, OCTOBER & NOVEMBER 2015)
 3. THE CONTRACTOR IS RESPONSIBLE FOR VERIFYING THE LOCATION OF ALL UTILITIES PRIOR TO CONSTRUCTION



LIMIT OF CONSTRUCTION (\$10 M BUDGET)
 STA 224+980.000
 N 6321759.847
 E 530791.428



COLOR CODED ELEVATION RANGE DIFFERENCE BETWEEN FINISHED & EXISTING SURFACES

Red	-0.301	-0.150
Light Red	-0.150	-0.075
Light Green	-0.075	0.000
Green	0.000	0.075
Dark Green	0.075	0.150
Cyan	0.150	0.225
Blue	0.225	0.400
Dark Blue	0.400	0.489

NOTES:
 • VALUES COMPARE PROPOSED ASPHALT CONCRETE PAVEMENT FINISHED SURFACE (TOP) AND EXISTING GROUND
 • CUT = NEGATIVE, FILL = POSITIVE
 • REQUIRED FULL DEPTH RECLAMATION NOT SHOWN ON SECTIONS, SEE TYPICAL SECTIONS
 • SEE TYPICAL SECTIONS FOR REPRESENTATIVE ROAD STRUCTURE REQUIREMENT

0	TENDER AMENDMENT No. 1	16/04/04
Revision/	Description/Description	Date/Date
Client/client		

PUBLIC WORKS AND GOVERNMENT SERVICES CANADA



Project title/Titre du projet

**KM 205 - 229
 PAVEMENT REPLACEMENT
 ALASKA HIGHWAY, BC**

Approved by/Approve par
 G. WILKINS

Designed by/Concept par
 E. YANG

Drawn by/Dessine par
 A. DEEPWELL

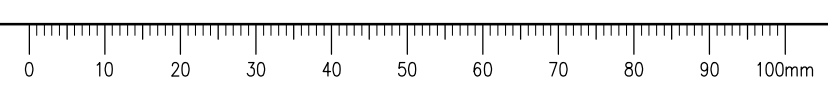
PWGSC Project Manager/Administrateur de Projets TPSPG
 A. TAHERI

PWGSC, Architectural and Engineering Resources Manager/
 Ressources Architectural et de Directeur d'Ingénierie, TPSPG

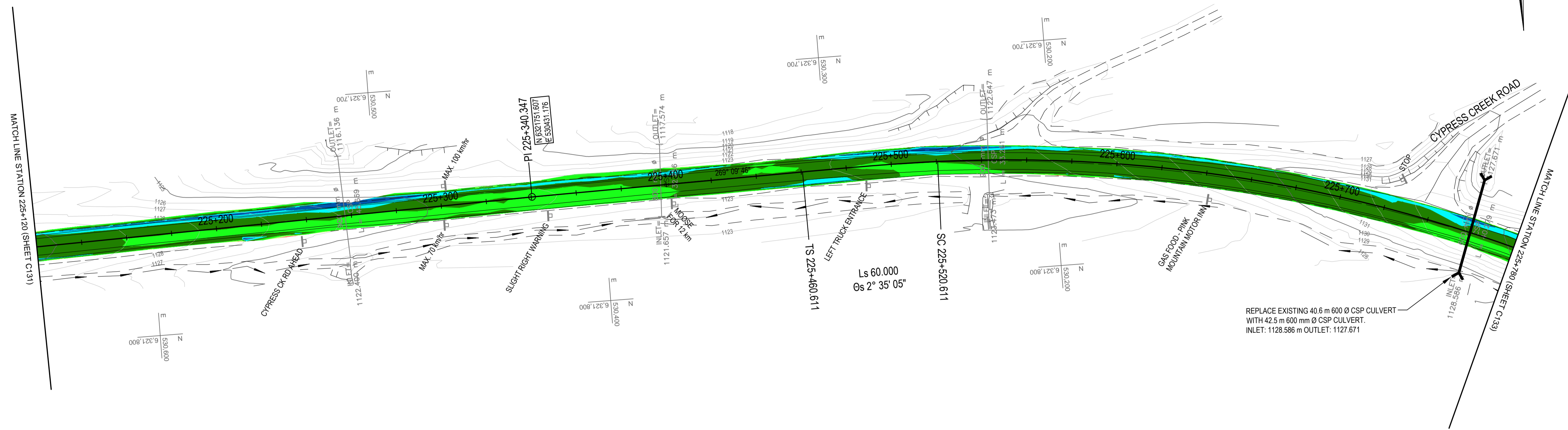
Client/client
 PUBLIC WORKS GOVERNMENT SERVICES CANADA

Drawing title/Titre du dessin
**COLOR CODED GRADING PLAN
 WITH CROSS SECTIONS EVERY 250 m
 STA. 224+460 TO STA. 225+120**

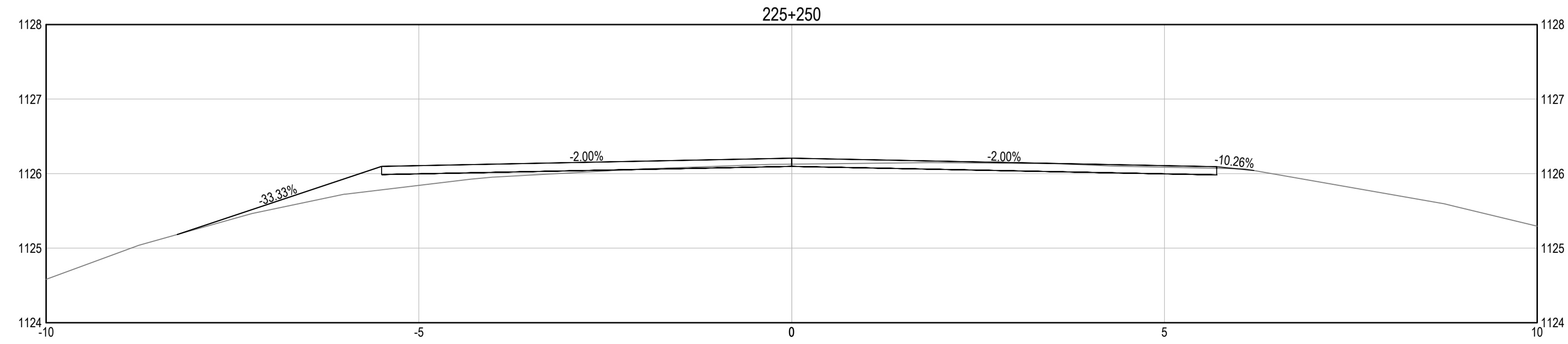
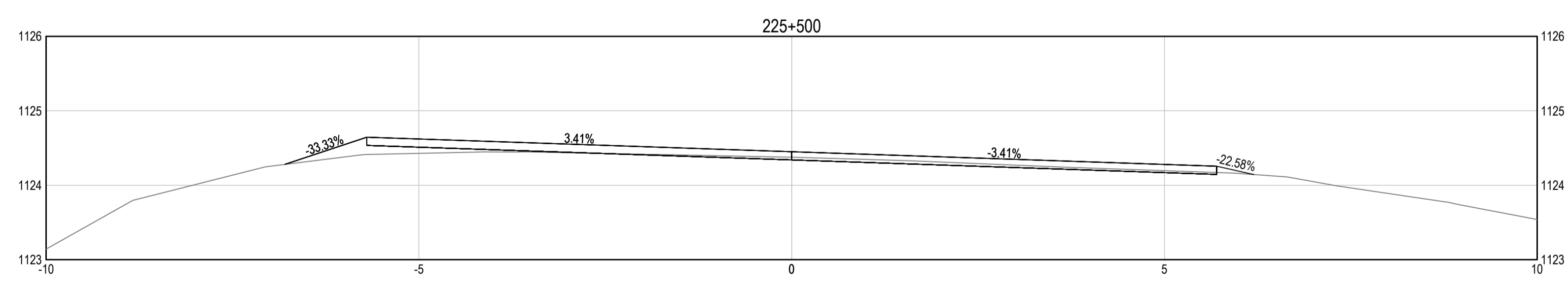
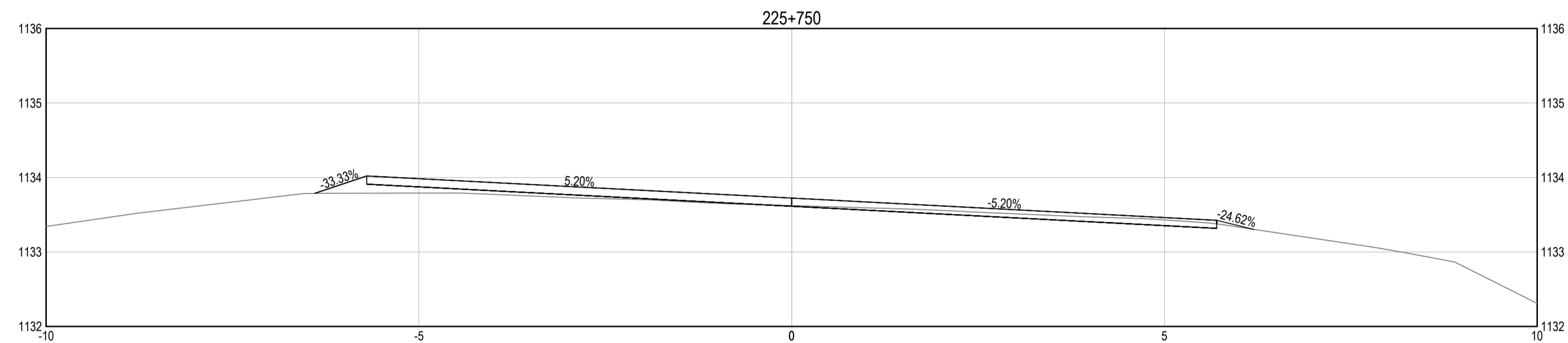
Project No./No. du projet	Sheet/Fauille	Revision no./Révision no.
R.0173173.803	C331 OF C337	0



GENERAL NOTES:
 1. DIMENSIONS, COORDINATES, ELEVATIONS ARE IN METRES NOTED OTHERWISE
 2. TOPOGRAPHIC BASE PLAN SURVEY PROVIDED BY PWGSC (KM 205 - KM 210, SUMMER / FALL 2015, APEX SURVEY SOLUTIONS (KM 201 - KM 229, OCTOBER & NOVEMBER 2015)
 3. THE CONTRACTOR IS RESPONSIBLE FOR VERIFYING THE LOCATION OF ALL UTILITIES PRIOR TO CONSTRUCTION



REPLACE EXISTING 40.6 m 600 Ø CSP CULVERT WITH 42.5 m 600 mm Ø CSP CULVERT.
 INLET: 1128.586 m OUTLET: 1127.671



COLOR CODED ELEVATION RANGE DIFFERENCE BETWEEN FINISHED & EXISTING SURFACES

Red	-0.301	-0.150
Light Red	-0.150	-0.075
Light Green	-0.075	0.000
Green	0.000	0.075
Dark Green	0.075	0.150
Cyan	0.150	0.225
Blue	0.225	0.400
Dark Blue	0.400	0.489

NOTES:
 • VALUES COMPARE PROPOSED ASPHALT CONCRETE PAVEMENT FINISHED SURFACE (TOP) AND EXISTING GROUND
 • CUT = NEGATIVE, FILL = POSITIVE
 • REQUIRED FULL DEPTH RECLAMATION NOT SHOWN ON SECTIONS, SEE TYPICAL SECTIONS
 • SEE TYPICAL SECTIONS FOR REPRESENTATIVE ROAD STRUCTURE REQUIREMENT

PLAN: 0 10 1:1000 50m
 X SECTION: 0 0.5 1:50 2.5m

0	TENDER AMENDMENT No. 1	16/04/04
Revision/	Description/Description	Date/Date
Client/client		

PUBLIC WORKS AND GOVERNMENT SERVICES CANADA



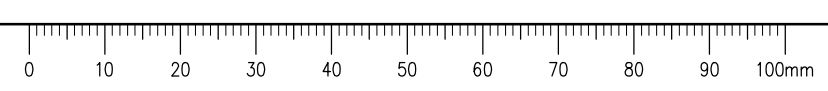
Project title/Titre du projet
KM 205 - 229 PAVEMENT REPLACEMENT ALASKA HIGHWAY, BC

Approved by/Approve par
 G.WILKINS
 Designed by/Concept par
 E.YANG
 Drawn by/Dessine par
 A.DEEPWELL
 PWGSC Project Manager/Administrateur de Projets TPSPG
 A.TAHERI
 PWGSC, Architectural and Engineering Resources Manager/
 Ressources Architectural et de Directeur d'Ingénierie, TPSPG
 Client/client
 PUBLIC WORKS GOVERNMENT SERVICES CANADA

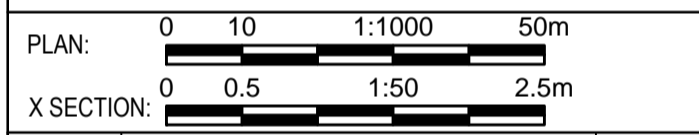
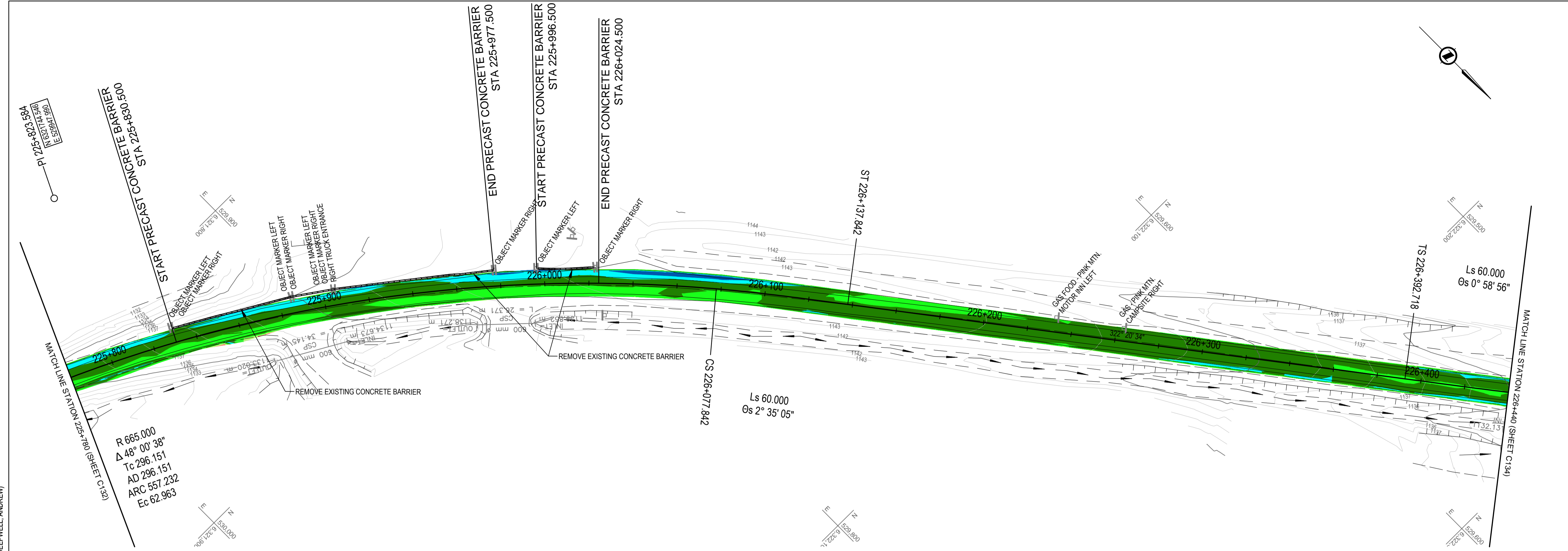
Drawing title/Titre du dessin
COLOUR CODED GRADING PLAN WITH CROSS SECTIONS EVERY 250 m STA. 225+120 TO STA. 225+780

Project No./No. du projet R.0173173.803	Sheet/Fauille C332 OF C337	Revision no./Revision no. 0
---	---	---------------------------------------

Q:\VancouverTransportation\TRN\VHW\03007-01 - Alaska Highway Km 205 - 229\CADD\2016 03 24 Issued for Tender - Amendment 1\C331-337 PLAN PROFILES - Colour Code.dwg [C332] April 04, 2016 - 10:40:55 am (BY: DEEPWELL, ANDREW)



GENERAL NOTES:
 1. DIMENSIONS, COORDINATES, ELEVATIONS ARE IN METRES NOTED OTHERWISE
 2. TOPOGRAPHIC BASE PLAN SURVEY PROVIDED BY PWGSC (KM 205 - KM 210, SUMMER / FALL 2015, APEX SURVEY SOLUTIONS (KM 201 - KM 229, OCTOBER & NOVEMBER 2015))
 3. THE CONTRACTOR IS RESPONSIBLE FOR VERIFYING THE LOCATION OF ALL UTILITIES PRIOR TO CONSTRUCTION



0	TENDER AMENDMENT No. 1	16/04/04
Revision/	Description/Description	Date/Date
Client/client		

PUBLIC WORKS AND GOVERNMENT SERVICES CANADA



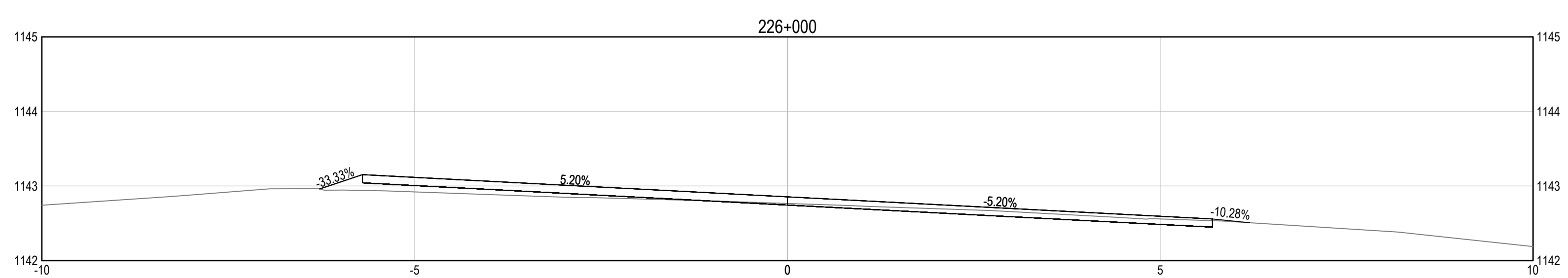
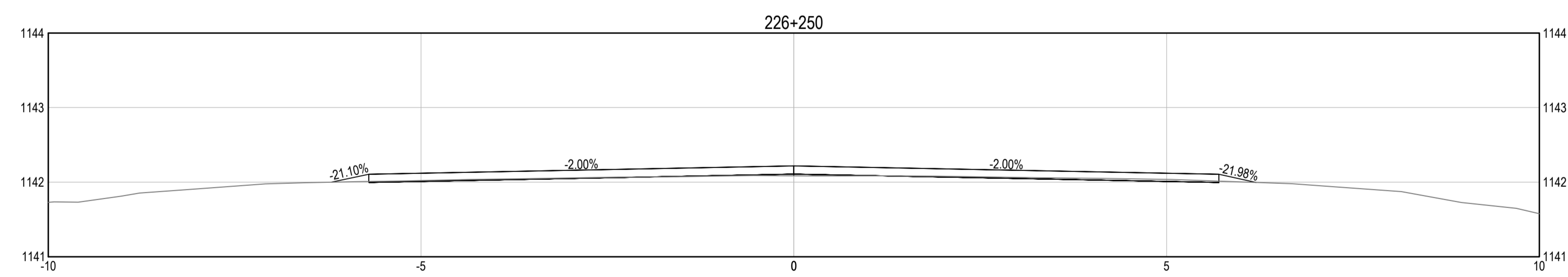
Project title/Titre du projet

**KM 205 - 229
 PAVEMENT REPLACEMENT
 ALASKA HIGHWAY, BC**

Approved by/Approuve par
 G.WILKINS
 Designed by/Concept par
 E.YANG
 Drawn by/Dessine par
 A.DEEPWELL
 PWGSC Project Manager/Administrateur de Projets TPSPGC
 A.TAHERI
 PWGSC, Architectural and Engineering Resources Manager/
 Ressources Architectural et de Directeur d'Ingénierie, TPSPGC
 Client/client
 PUBLIC WORKS GOVERNMENT SERVICES CANADA

**COLOUR CODED GRADING PLAN
 WITH CROSS SECTIONS EVERY 250 m
 STA. 225+780 TO STA. 226+440**

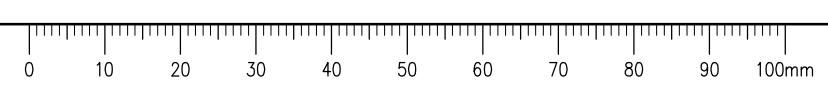
Project No./No. du projet	Sheet/Fauille	Revision no./Revision no.
R.0173173.803	C333 OF C337	0



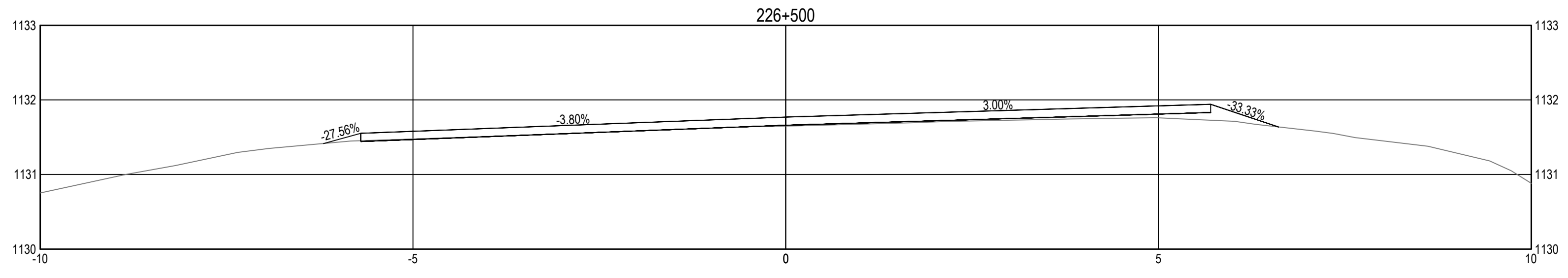
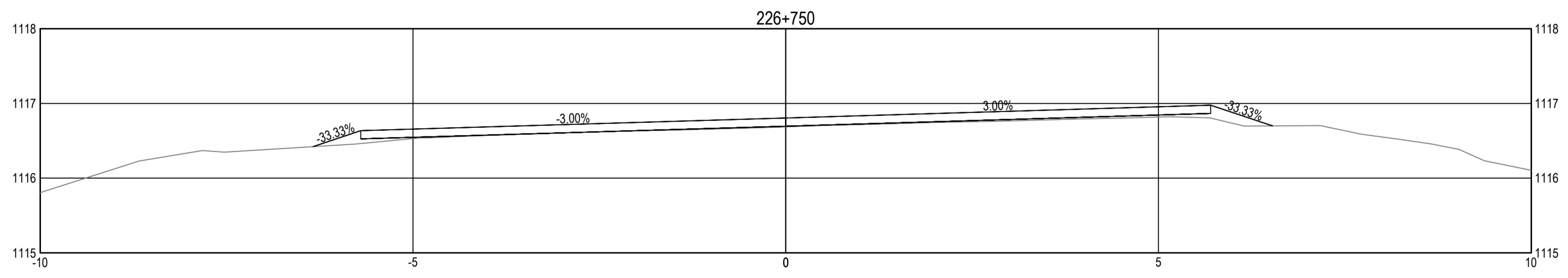
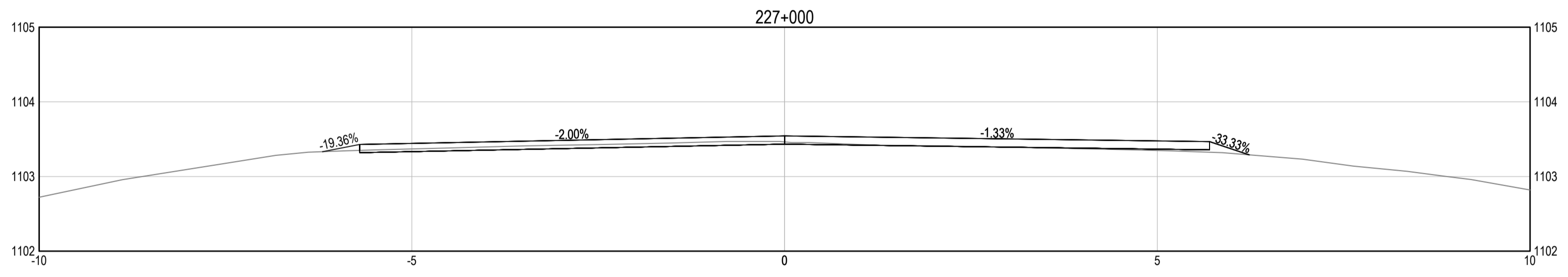
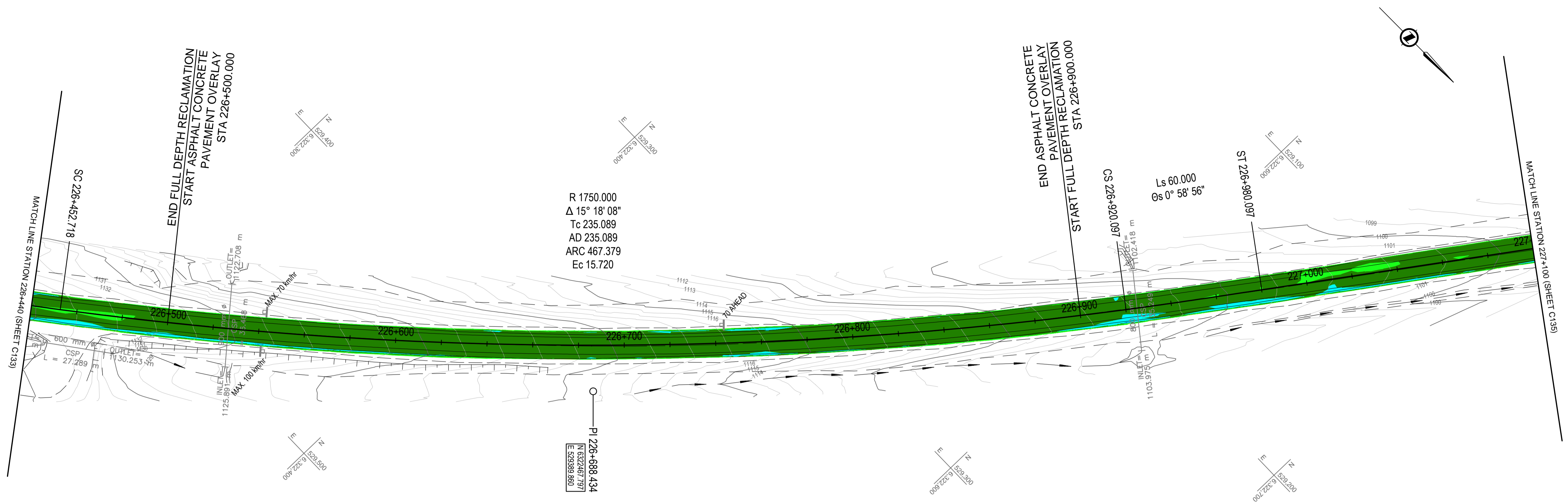
COLOR CODED ELEVATION RANGE DIFFERENCE BETWEEN FINISHED & EXISTING SURFACES

Red	-0.301	-0.150
Light Red	-0.150	-0.075
Light Green	-0.075	0.000
Green	0.000	0.075
Dark Green	0.075	0.150
Cyan	0.150	0.225
Blue	0.225	0.400
Dark Blue	0.400	0.489

NOTES:
 • VALUES COMPARE PROPOSED ASPHALT CONCRETE PAVEMENT FINISHED SURFACE (TOP) AND EXISTING GROUND
 • CUT = NEGATIVE, FILL = POSITIVE
 • REQUIRED FULL DEPTH RECLAMATION NOT SHOWN ON SECTIONS, SEE TYPICAL SECTIONS
 • SEE TYPICAL SECTIONS FOR REPRESENTATIVE ROAD STRUCTURE REQUIREMENT



GENERAL NOTES:
 1. DIMENSIONS, COORDINATES, ELEVATIONS ARE IN METRES UNLESS OTHERWISE NOTED
 2. TOPOGRAPHIC BASE PLAN SURVEY PROVIDED BY PWGSC (KM 205 - KM 210, SUMMER / FALL 2015, APEX SURVEY SOLUTIONS (KM 201 - KM 229, OCTOBER & NOVEMBER 2015))
 3. THE CONTRACTOR IS RESPONSIBLE FOR VERIFYING THE LOCATION OF ALL UTILITIES PRIOR TO CONSTRUCTION



COLOR CODED ELEVATION RANGE DIFFERENCE BETWEEN FINISHED & EXISTING SURFACES

Red	-0.301	-0.150
Light Red	-0.150	-0.075
Light Green	-0.075	0.000
Green	0.000	0.075
Dark Green	0.075	0.150
Cyan	0.150	0.225
Blue	0.225	0.400
Dark Blue	0.400	0.489

NOTES:
 • VALUES COMPARE PROPOSED ASPHALT CONCRETE PAVEMENT FINISHED SURFACE (TOP) AND EXISTING GROUND
 • CUT = NEGATIVE, FILL = POSITIVE
 • REQUIRED FULL DEPTH RECLAMATION NOT SHOWN ON SECTIONS, SEE TYPICAL SECTIONS
 • SEE TYPICAL SECTIONS FOR REPRESENTATIVE ROAD STRUCTURE REQUIREMENT

PLAN: 0 10 1:1000 50m
 X SECTION: 0 0.5 1:50 2.5m

0	TENDER AMENDMENT No. 1	16/04/04
Revision/Revisior	Description/Description	Date/Date

Client/client

PUBLIC WORKS AND GOVERNMENT SERVICES CANADA

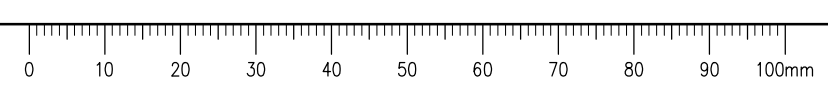


Project title/Titre du projet
KM 205 - 229 PAVEMENT REPLACEMENT ALASKA HIGHWAY, BC

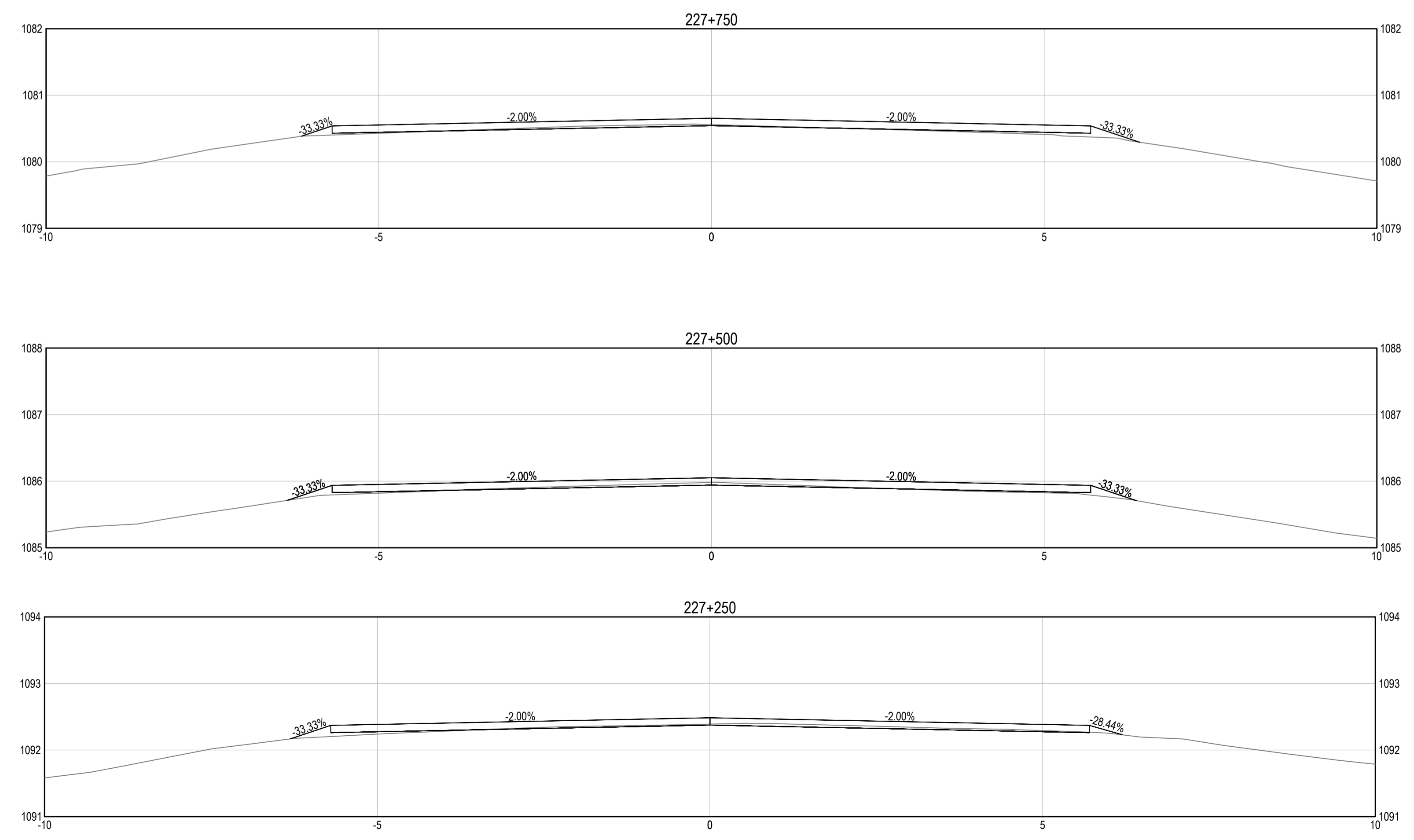
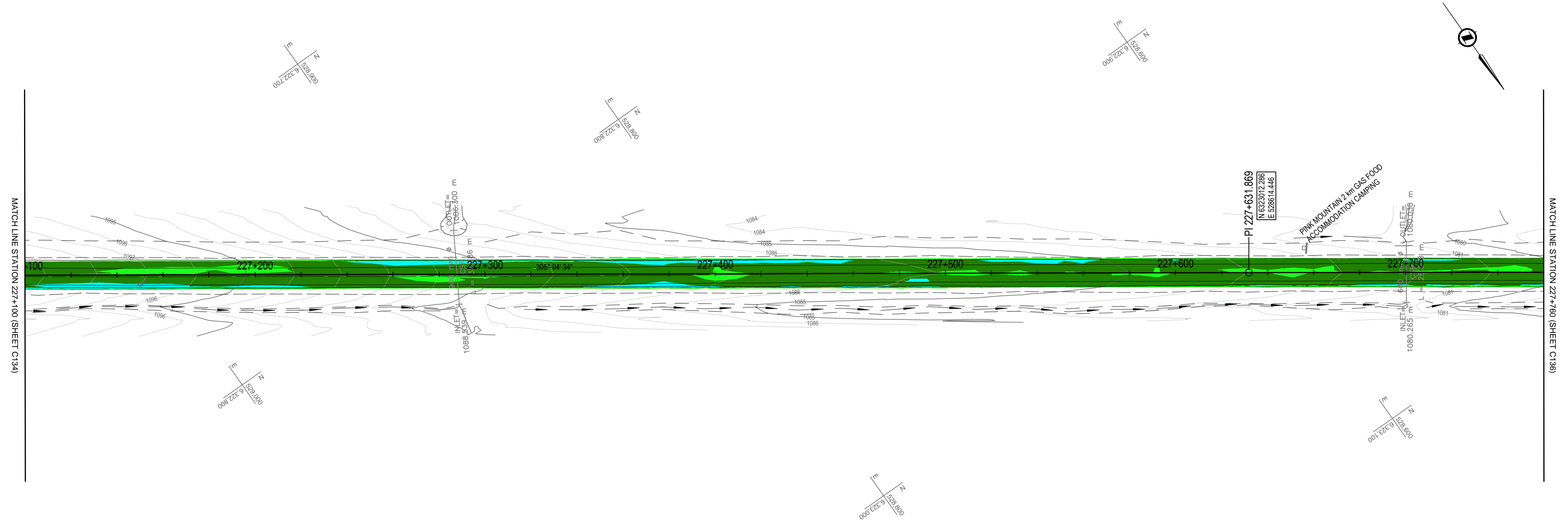
Approved by/Approuve par
 G.WILKINS
 Designed by/Concept par
 E.YANG
 Drawn by/Dessine par
 A.DEEPWELL
 PWGSC Project Manager/Administrateur de Projets TPSPG
 A.TAHERI
 PWGSC, Architectural and Engineering Resources Manager/Ressources Architectural et de Directeur d'Ingénierie, TPSPG
 Client/client
 PUBLIC WORKS GOVERNMENT SERVICES CANADA

Drawing title/Titre du dessin
COLOUR CODED GRADING PLAN WITH CROSS SECTIONS EVERY 250 m STA. 226+440 TO STA. 227+100

Project No./No. du projet R.0173173.803	Sheet/Fauille C334 OF C337	Revision no./Révision no. 0
---	---	---------------------------------------



GENERAL NOTES:
 1. DIMENSIONS, COORDINATES, ELEVATIONS ARE IN METRES NOTED OTHERWISE
 2. TOPOGRAPHIC BASE PLAN SURVEY PROVIDED BY PWGSC (KM 205 - KM 210, SUMMER / FALL 2015, APEX SURVEY SOLUTIONS (KM 201 - KM 229, OCTOBER & NOVEMBER 2015))
 3. THE CONTRACTOR IS RESPONSIBLE FOR VERIFYING THE LOCATION OF ALL UTILITIES PRIOR TO CONSTRUCTION



COLOR CODED ELEVATION RANGE DIFFERENCE BETWEEN FINISHED & EXISTING SURFACES

Red	-0.301	-0.150
Light Red	-0.150	-0.075
Light Green	-0.075	0.000
Green	0.000	0.075
Dark Green	0.075	0.150
Cyan	0.150	0.225
Blue	0.225	0.400
Dark Blue	0.400	0.489

NOTES:
 • VALUES COMPARE PROPOSED ASPHALT CONCRETE PAVEMENT FINISHED SURFACE (TOP) AND EXISTING GROUND
 • CUT = NEGATIVE, FILL = POSITIVE
 • REQUIRED FULL DEPTH RECLAMATION NOT SHOWN ON SECTIONS, SEE TYPICAL SECTIONS
 • SEE TYPICAL SECTIONS FOR REPRESENTATIVE ROAD STRUCTURE REQUIREMENT

PLAN: 0 10 1:1000 50m
 X SECTION: 0 0.5 1:50 2.5m

0	TENDER AMENDMENT No. 1	16/04/04
Revision/Revisión	Description/Description	Date/Date
Client/client		

PUBLIC WORKS AND GOVERNMENT SERVICES CANADA

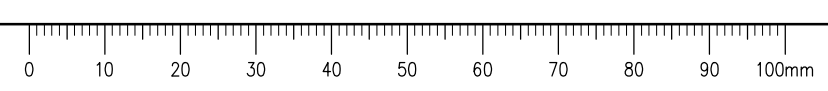


Project title/Titre du projet
KM 205 - 229 PAVEMENT REPLACEMENT ALASKA HIGHWAY, BC

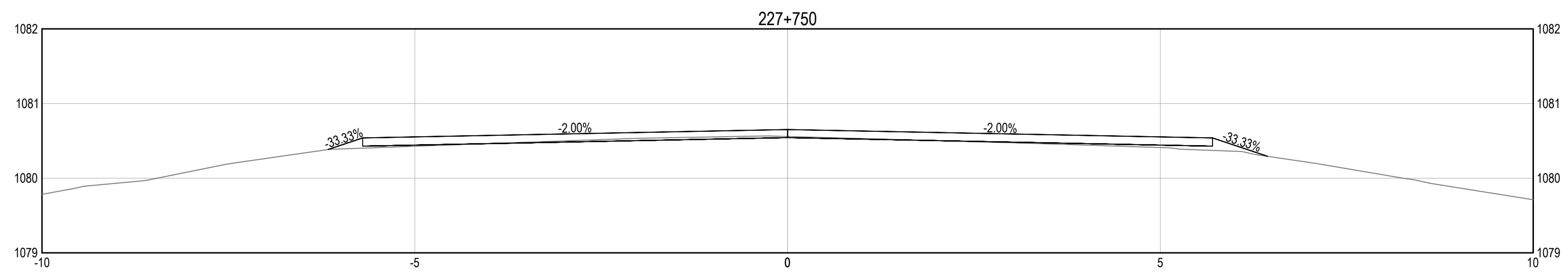
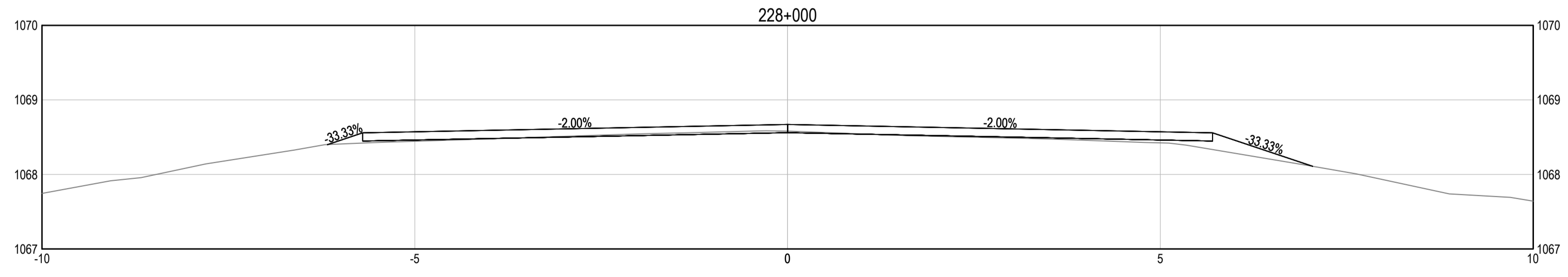
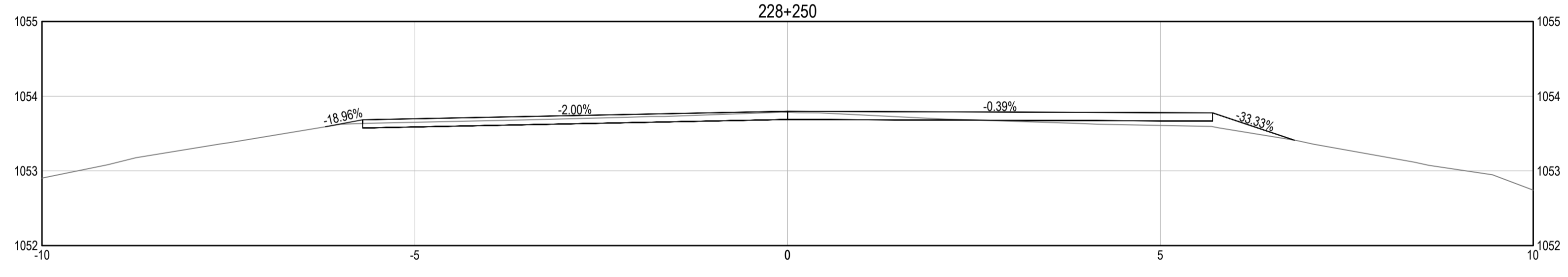
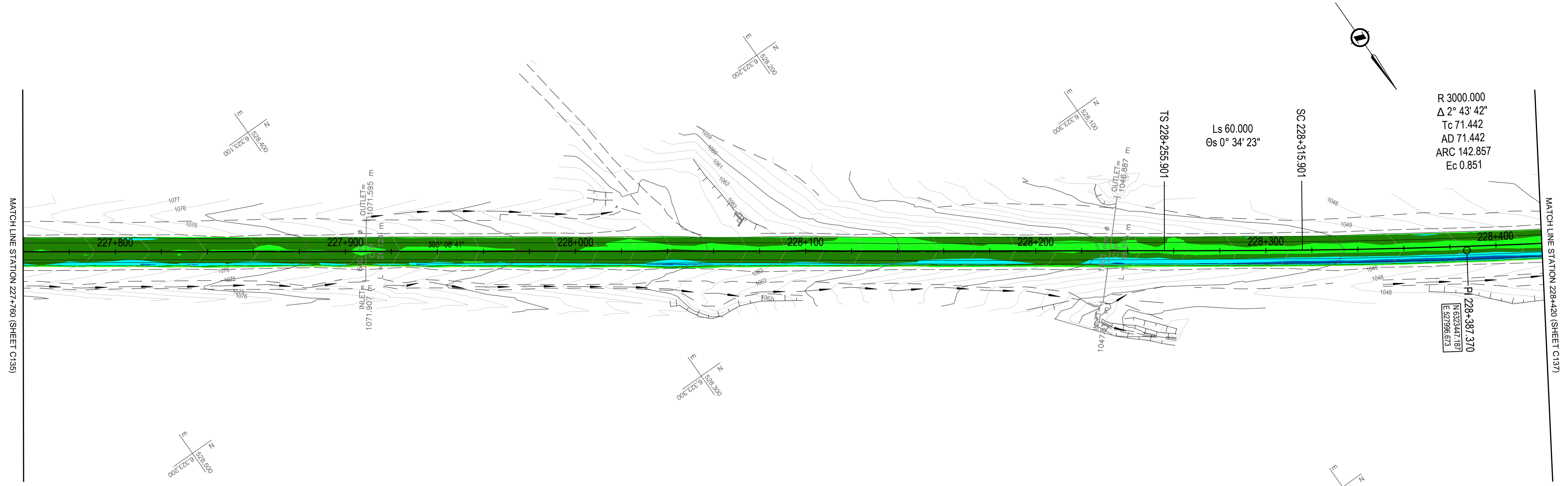
Approved by/Approve par
 G.WILKINS
 Designed by/Concept par
 E.YANG
 Drawn by/Dessine par
 A.DEEPWELL
 PWGSC Project Manager/Administrateur de Projets TPSPGC
 A.TAHERI
 PWGSC, Architectural and Engineering Resources Manager/Ressources Architectural et de Directeur d'Ingénierie, TPSPGC
 Client/client
 PUBLIC WORKS GOVERNMENT SERVICES CANADA

Drawing title/Titre du dessin
COLOUR CODED GRADING PLAN WITH CROSS SECTIONS EVERY 250 m STA. 227+100 TO STA. 227+760

Project No./No. du projet R.0173173.803	Sheet/Fauille C335 OF C337	Revision no./Revisión no. 0
---	---	---------------------------------------



GENERAL NOTES:
 1. DIMENSIONS, COORDINATES, ELEVATIONS ARE IN METRES NOTED OTHERWISE
 2. TOPOGRAPHIC BASE PLAN SURVEY PROVIDED BY PWGSC (KM 205 - KM 210, SUMMER / FALL 2015, APEX SURVEY SOLUTIONS (KM 201 - KM 229, OCTOBER & NOVEMBER 2015))
 3. THE CONTRACTOR IS RESPONSIBLE FOR VERIFYING THE LOCATION OF ALL UTILITIES PRIOR TO CONSTRUCTION



COLOR CODED ELEVATION RANGE DIFFERENCE BETWEEN FINISHED & EXISTING SURFACES

Red	-0.301	-0.150
Light Red	-0.150	-0.075
Light Green	-0.075	0.000
Green	0.000	0.075
Dark Green	0.075	0.150
Cyan	0.150	0.225
Blue	0.225	0.400
Dark Blue	0.400	0.489

NOTES:
 • VALUES COMPARE PROPOSED ASPHALT CONCRETE PAVEMENT FINISHED SURFACE (TOP) AND EXISTING GROUND
 • CUT = NEGATIVE, FILL = POSITIVE
 • REQUIRED FULL DEPTH RECLAMATION NOT SHOWN ON SECTIONS, SEE TYPICAL SECTIONS
 • SEE TYPICAL SECTIONS FOR REPRESENTATIVE ROAD STRUCTURE REQUIREMENT

PLAN: 0 10 1:1000 50m
 X SECTION: 0 0.5 1:50 2.5m

0	TENDER AMENDMENT No. 1	16/04/04
Revision/	Description/Description	Date/Date
Client/client		

PUBLIC WORKS AND GOVERNMENT SERVICES CANADA



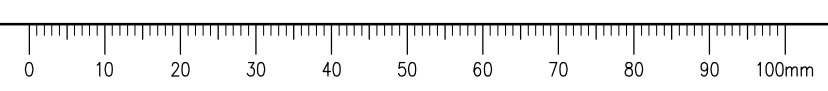
Project title/Titre du projet
KM 205 - 229 PAVEMENT REPLACEMENT ALASKA HIGHWAY, BC

Approved by/Approuvé par
 G.WILKINS
 Designed by/Concept par
 E.YANG
 Drawn by/Dessiné par
 A.DEEPWELL
 PWGSC Project Manager/Administrateur de Projets TPSSC
 A.TAHERI
 PWGSC, Architectural and Engineering Resources Manager/Ressources Architectural et de Directeur d'Ingénierie, TPSSC
 Client/client
 PUBLIC WORKS GOVERNMENT SERVICES CANADA

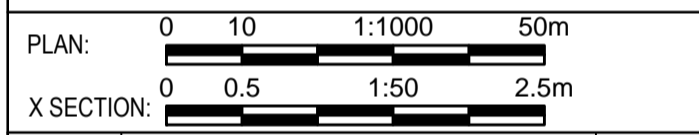
Drawing title/Titre du dessin
COLOR CODED GRADING PLAN WITH CROSS SECTIONS EVERY 250 m STA. 227+760 TO STA. 228+420

Project No./No. du projet	Sheet/Fauille	Revision no./Revision no.
R.0173173.803	C336 OF C337	0

Q:\VancouverTransportation\TRN\VHW\03007-01 - Alaska Highway Km 205 - 235\CADD\2016 03 24 Issued for Tender - Amendment 1\C331-337 PLAN PROFILES - Colour Code.dwg [C336] April 04, 2016 - 11:08:41 am (BY: DEEPWELL, ANDREW)



GENERAL NOTES:
 1. DIMENSIONS, COORDINATES, ELEVATIONS ARE IN METRES NOTED OTHERWISE
 2. TOPOGRAPHIC BASE PLAN SURVEY PROVIDED BY PWGSC (KM 205 - KM 210, SUMMER / FALL 2015, APEX SURVEY SOLUTIONS (KM 201 - KM 229, OCTOBER & NOVEMBER 2015)
 3. THE CONTRACTOR IS RESPONSIBLE FOR VERIFYING THE LOCATION OF ALL UTILITIES PRIOR TO CONSTRUCTION



0	TENDER AMENDMENT No. 1	16/04/04
Revision/Revisior	Description/Description	Date/Date
Client/client		

PUBLIC WORKS AND GOVERNMENT SERVICES CANADA



Project title/Titre du projet

**KM 205 - 229
 PAVEMENT REPLACEMENT
 ALASKA HIGHWAY, BC**

Approved by/Approuve par
 G.WILKINS

Designed by/Concept par
 E.YANG

Drawn by/Dessine par
 A.DEEPWELL

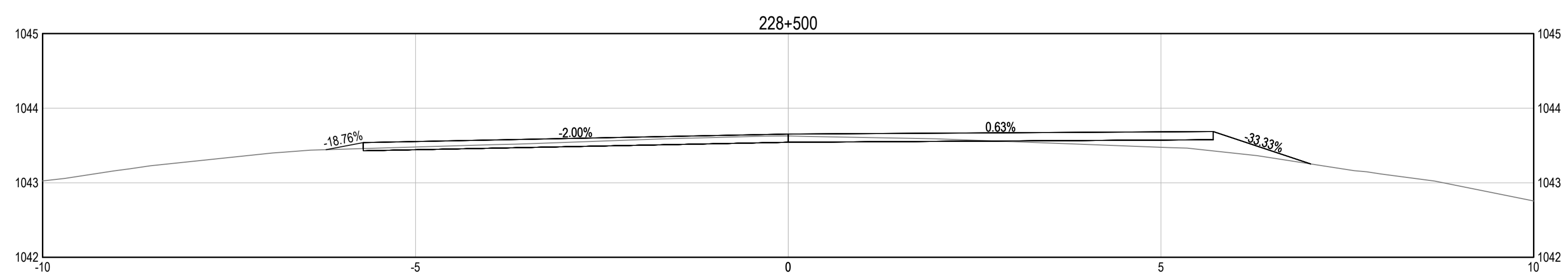
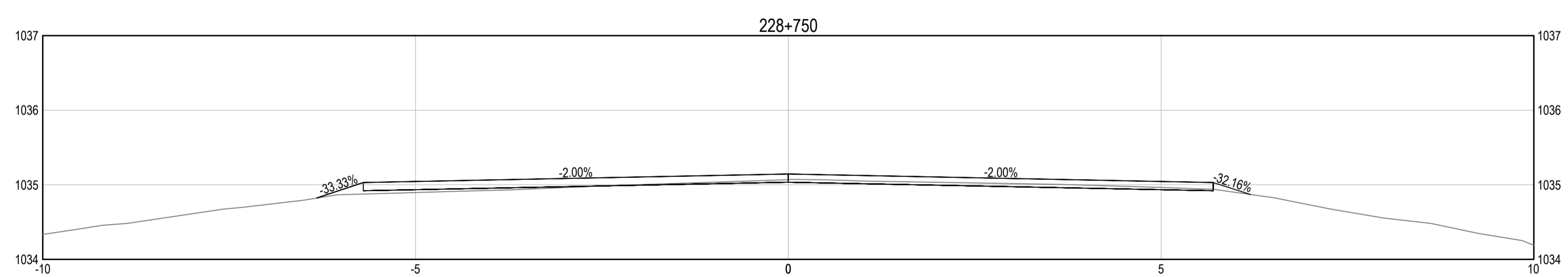
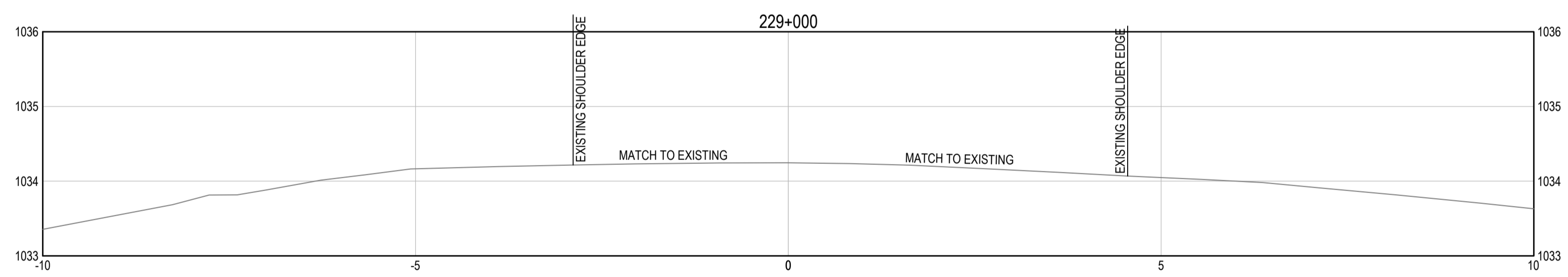
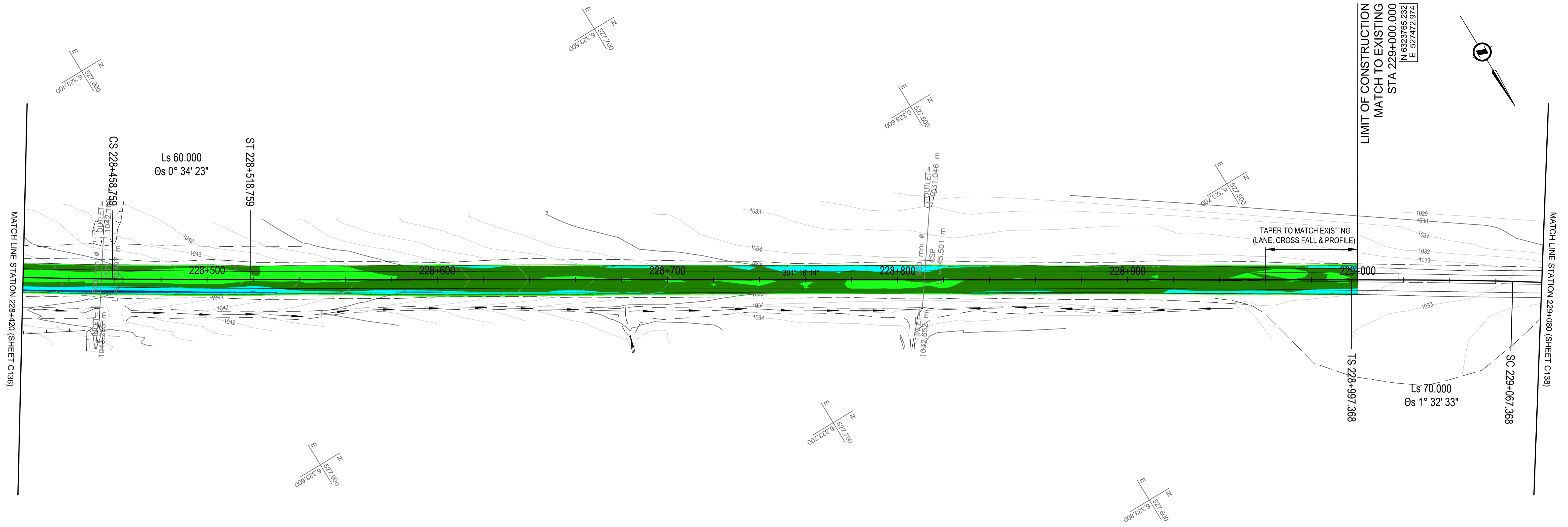
PWGSC Project Manager/Administrateur de Projets TPSPGC
 A.TAHERI

PWGSC, Architectural and Engineering Resources Manager/
 Ressources Architectural et de Directeur d'Ingénierie, TPSPGC

Client/client
 PUBLIC WORKS GOVERNMENT SERVICES CANADA

**COLOR CODED GRADING PLAN
 WITH CROSS SECTIONS EVERY 250 m
 STA. 228+420 TO STA. 229+080**

Project No./No. du projet	Sheet/Fauille	Revision no./Revision no.
R.0173173.803	C337 OF C337	0



**COLOR CODED ELEVATION RANGE
 DIFFERENCE BETWEEN FINISHED
 & EXISTING SURFACES**

Red	-0.301	-0.150
Light Red	-0.150	-0.075
Light Green	-0.075	0.000
Green	0.000	0.075
Dark Green	0.075	0.150
Cyan	0.150	0.225
Blue	0.225	0.400
Dark Blue	0.400	0.489

NOTES:
 • VALUES COMPARE PROPOSED ASPHALT CONCRETE PAVEMENT FINISHED SURFACE (TOP) AND EXISTING GROUND
 • CUT = NEGATIVE, FILL = POSITIVE
 • REQUIRED FULL DEPTH RECLAMATION NOT SHOWN ON SECTIONS, SEE TYPICAL SECTIONS
 • SEE TYPICAL SECTIONS FOR REPRESENTATIVE ROAD STRUCTURE REQUIREMENT

Q:\VancouverTransportation\TRN\VHW\03007-01 - Alaska Highway Km 205 - 235\CADD\2016 03 24 Issued for Tender - Amendment 1\C331-337 PLAN PROFILES - Colour Code.dwg [C337] April 04, 2016 - 11:32:40 am (BY: DEEPWELL, ANDREW)

