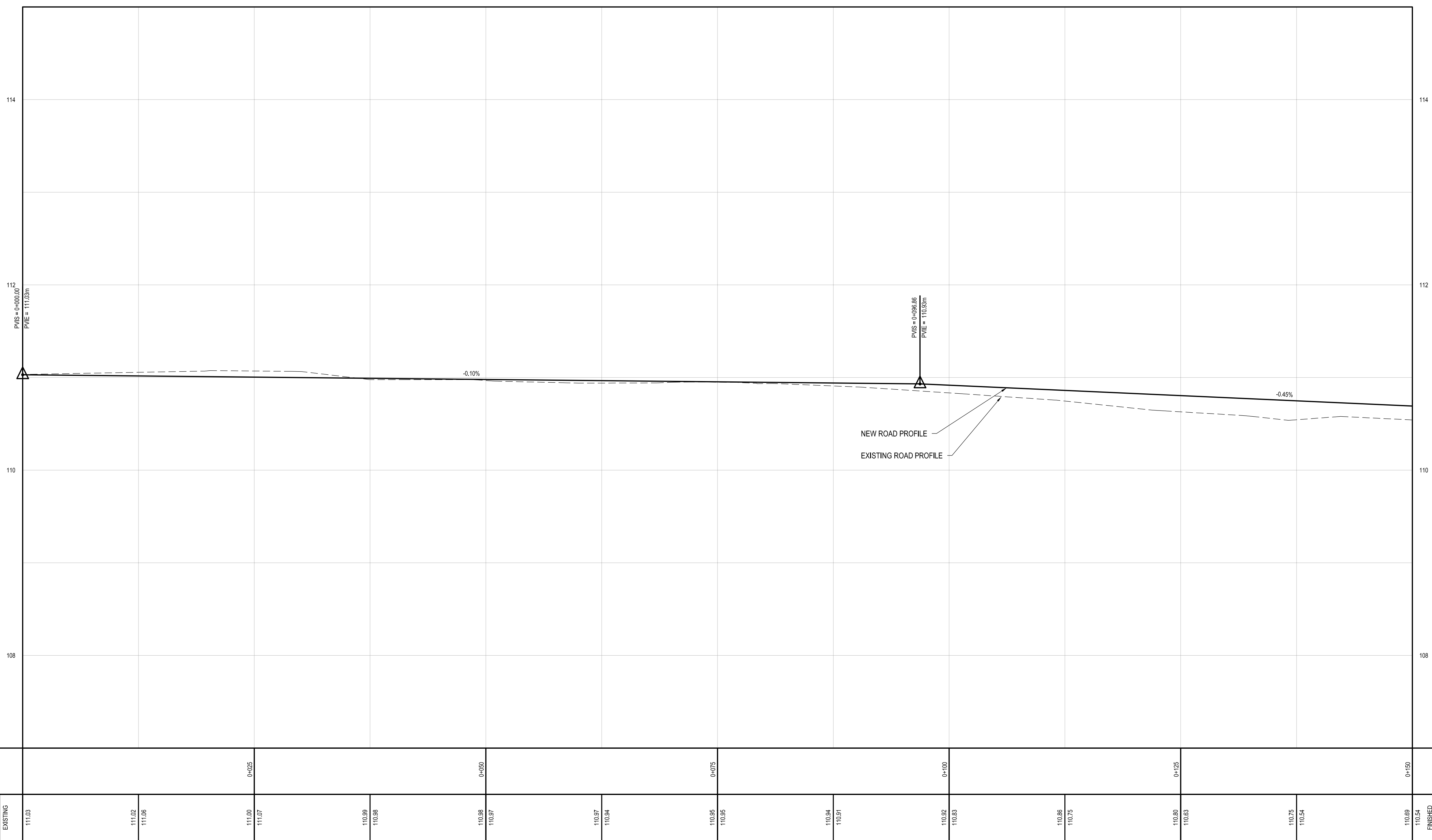
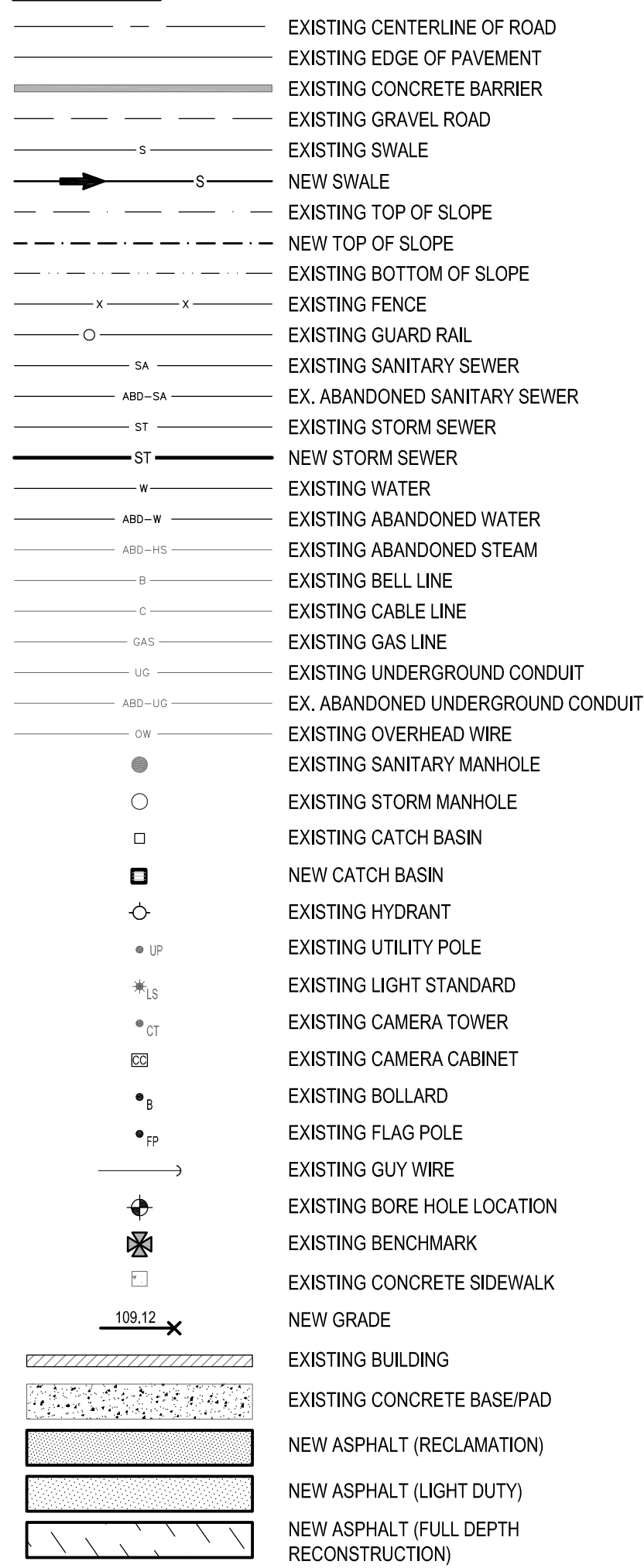



T.B.M. #	ELEVATION (m)	DESCRIPTION
TBM # 1	111.24	TABLET ON CONCRETE BASE OF FLAG POLE



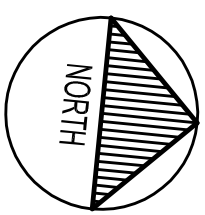
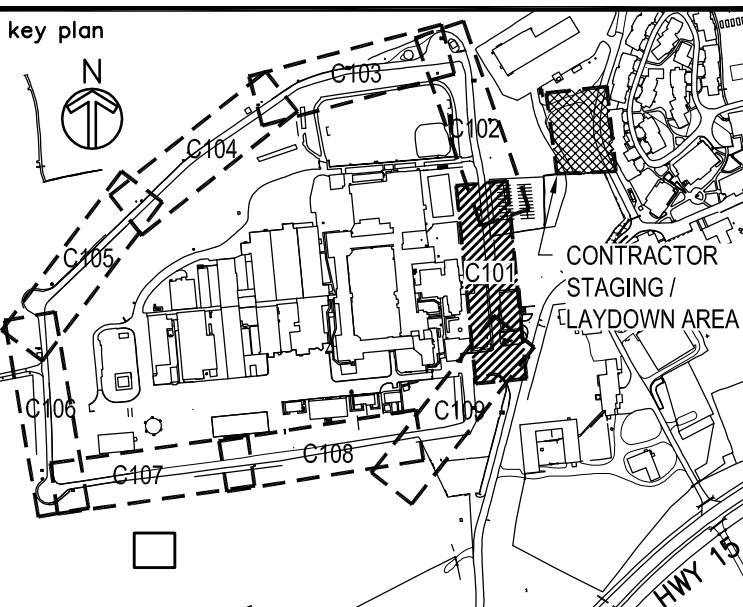
STATION		0+025										0+400										0+800										0+125										0+150										STATION																																						
CENTERLINE GRADE	FINISHED EXISTING	111.03											111.02	111.06											110.98	110.97	110.94											110.96	110.95											110.94	110.91											110.92	110.83											110.96	110.75	110.74											110.69	110.54	FINISHED EXISTING	CENTERLINE GRADE

 **Public Works and
Government Services Canada**
**Travaux publics et
Services gouvernementaux Canada**

consultant




1224 GARDINERS ROAD, SUITE 201
KINGSTON, ONTARIO
CANADA K7P 0G2
PHONE: 613-634-7373 FAX: 613-634-3523
WWW.WSPGROUP.COM



04		
03		
02		
01	ISSUED FOR TENDER	06-27-16
revision		date

Do not scale drawings.
Verify all dimensions and conditions on site and immediately
notify the Departmental Representative of all discrepancies.



- | | |
|---|---|
| A | Detail No.
No. du détail |
| B | drawing no. — where detail required
dessin no. — où détail exigé |
| C | drawing no. — where detailed
dessin no. — où détaillé |

project title
titre du projet

KINGSTON Ontario
CORRECTIONAL SERVICE OF CANADA
JOYCEVILLE INSTITUTION
HIGHWAY. 15, NO. 376
RESURFACE PERIMETER ROAD

drawing title	
titre du dessin	

PERIMETER ROAD
PLAN & PROFILE

FROM STA 0+00 TO 0+150

drawn by
dessine par

designed by
conc par IAN CHORNOBY / MATT SCANLAN

approved by
approuvé par

bid	project manager
offre	administrateur de projets

project date date du projet	JUNE 2016
--------------------------------	-----------

project no. no. du projet	R.078391.001
------------------------------	--------------

drawing no.
dessine no.

C-101