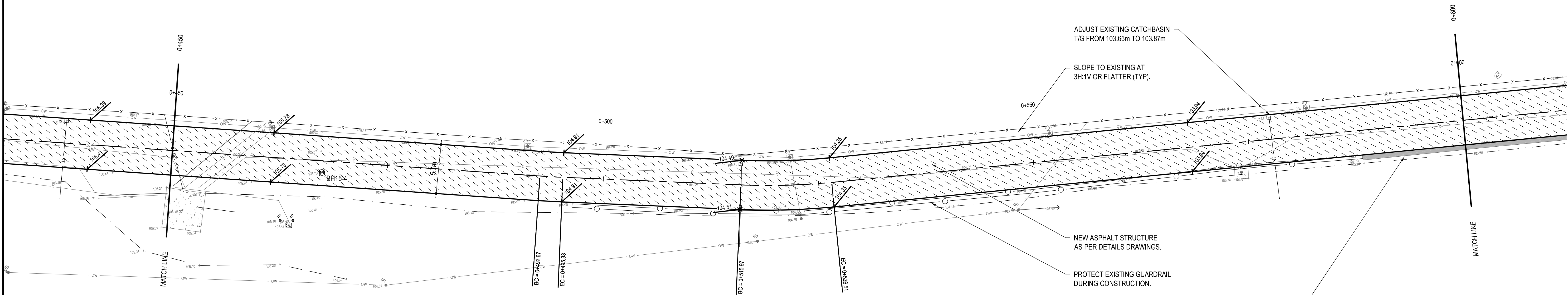


NOTES:

- CONTRACTOR TO VERIFY LOCATION OF ALL BURIED SERVICES PRIOR TO START OF CONSTRUCTION
- TOPOGRAPHIC INFORMATION PROVIDED BY LESLIE M. HIGGINSON SURVEYING LTD.
- ELEVATIONS ARE GEODETIC
- ALL DISTURBED AREAS TO BE REINSTATED USING 100mm OF TOPSOIL AND SOD UNLESS OTHERWISE NOTED.

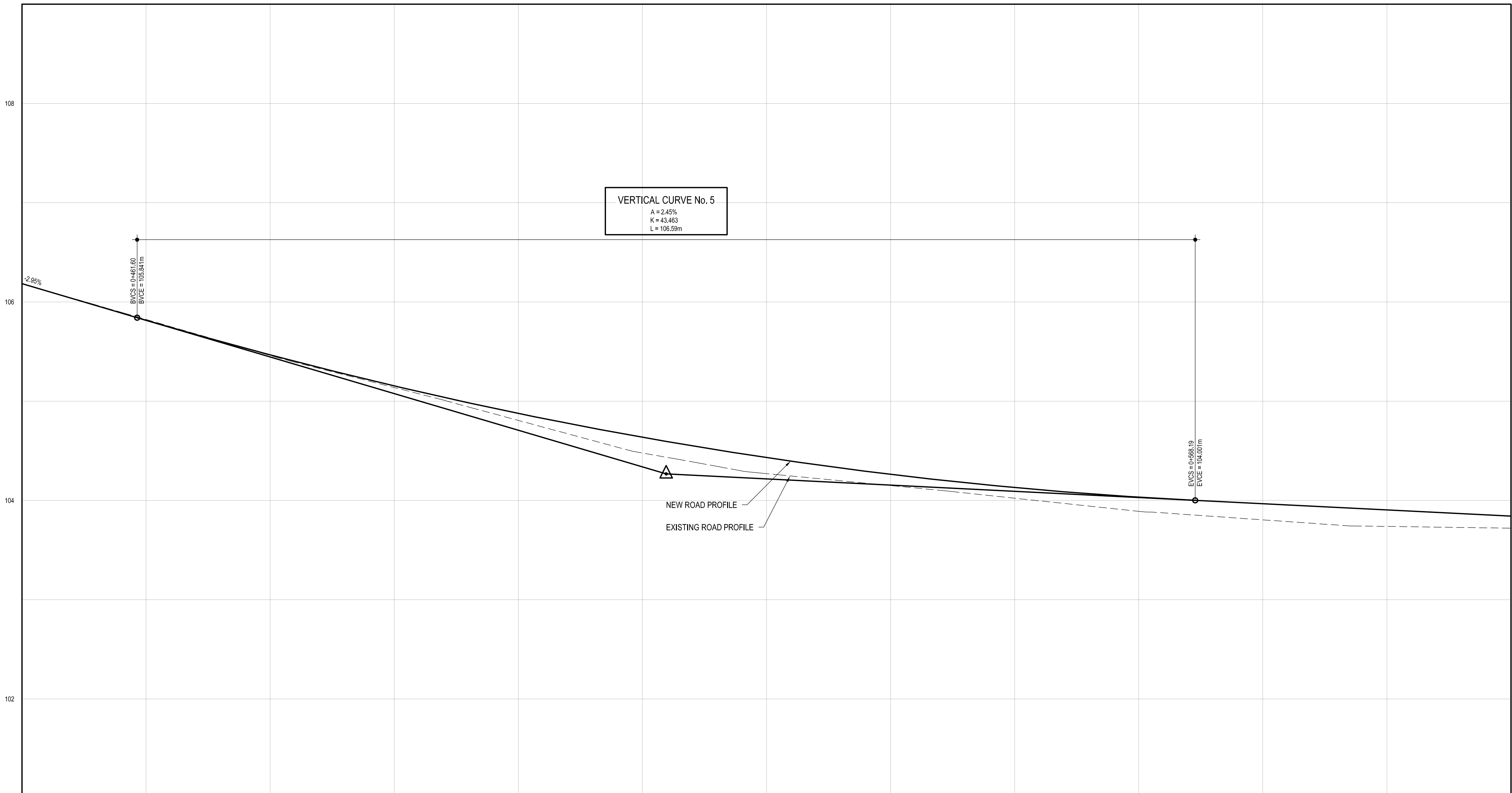
LEGEND:

- EXISTING CENTERLINE OF ROAD
- EXISTING EDGE OF PAVEMENT
- EXISTING CONCRETE BARRIER
- EXISTING GRAVEL ROAD
- EXISTING SWALE
- NEW SWALE
- EXISTING TOP OF SLOPE
- NEW TOP OF SLOPE
- EXISTING BOTTOM OF SLOPE
- EXISTING FENCE
- EXISTING GUARD RAIL
- EXISTING SANITARY SEWER
- EX. ABANDONED SANITARY SEWER
- EXISTING STORM SEWER
- NEW STORM SEWER
- EXISTING WATER
- EXISTING ABANDONED WATER
- EXISTING ABANDONED STEAM
- EXISTING BELL LINE
- EXISTING CABLE LINE
- EXISTING GAS LINE
- EXISTING UNDERGROUND CONDUIT
- EX. ABANDONED UNDERGROUND CONDUIT
- EXISTING OVERHEAD WIRE
- EXISTING SANITARY MANHOLE
- EXISTING STORM MANHOLE
- EXISTING CATCH BASIN
- NEW CATCH BASIN
- EXISTING HYDRANT
- EXISTING UTILITY POLE
- EXISTING LIGHT STANDARD
- EXISTING CAMERA TOWER
- EXISTING CAMERA CABINET
- EXISTING BOLLARD
- EXISTING FLAG POLE
- EXISTING GUY WIRE
- EXISTING BORE HOLE LOCATION
- EXISTING BENCHMARK
- EXISTING CONCRETE SIDEWALK
- NEW GRADE
- EXISTING BUILDING
- EXISTING CONCRETE BASE/PAD
- NEW ASPHALT (RECLAMATION)
- NEW ASPHALT (LIGHT DUTY)
- NEW ASPHALT (FULL DEPTH RECONSTRUCTION)

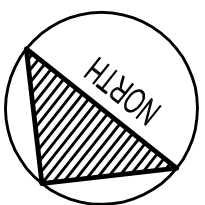
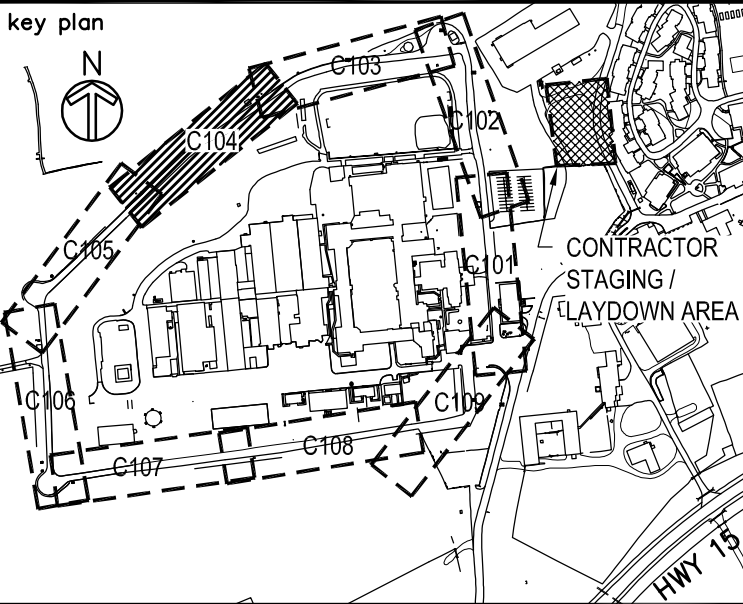


CONCRETE BARRIERS TO BE REMOVED PRIOR TO FULL DEPTH EXCAVATION AND STORED ONSITE. COORDINATE STORAGE LOCATION WITH DEPARTMENTAL REPRESENTATIVE. BARRIERS ARE TO BE REINSTATED AFTER PAVING IS COMPLETED AS PER OPSD 911:140.

VERTICAL CURVE No. 5
A = 2.45%
K = 43.483
L = 106.99m



STATION		0+475	0+500	0+525	0+550	0+575	0+600	STATION	
CENTERLINE GRADE	FINISHED	105.15	105.15	105.15	105.15	105.15	105.15	FINISHED	105.15
CENTERLINE GRADE	EXISTING	105.15	105.15	105.15	105.15	105.15	105.15	EXISTING	105.15



04		
03		
02		
01	ISSUED FOR TENDER	06-27-16
revision		date

Do not scale drawings.
Verify all dimensions and conditions on site and immediately notify the Departmental Representative of all discrepancies.

A	Detail No.
B	drawing no. - where detail required
C	drawing no. - where detailed

project title
titre du projet
KINGSTON Ontario
CORRECTIONAL SERVICE OF CANADA
JOYCEVILLE INSTITUTION
HIGHWAY. 15, NO. 376
RESURFACE PERIMETER ROAD

drawing title
titre du dessin
**PERIMETER ROAD
PLAN & PROFILE**
FROM STA 0+450 TO 0+600

drawn by
dessiné par
STEPHANIE T-RUMSEY

designed by
conçue par
IAN CHORNOBY / MATT SCANLAN

approved by
approuvé par
MATT MORKEM

bid
offre
project manager
administrateur de projets

project date
date du projet
JUNE 2016

project no.
no. du projet
R:078391.001

drawing no.
dessiné no.
C-104