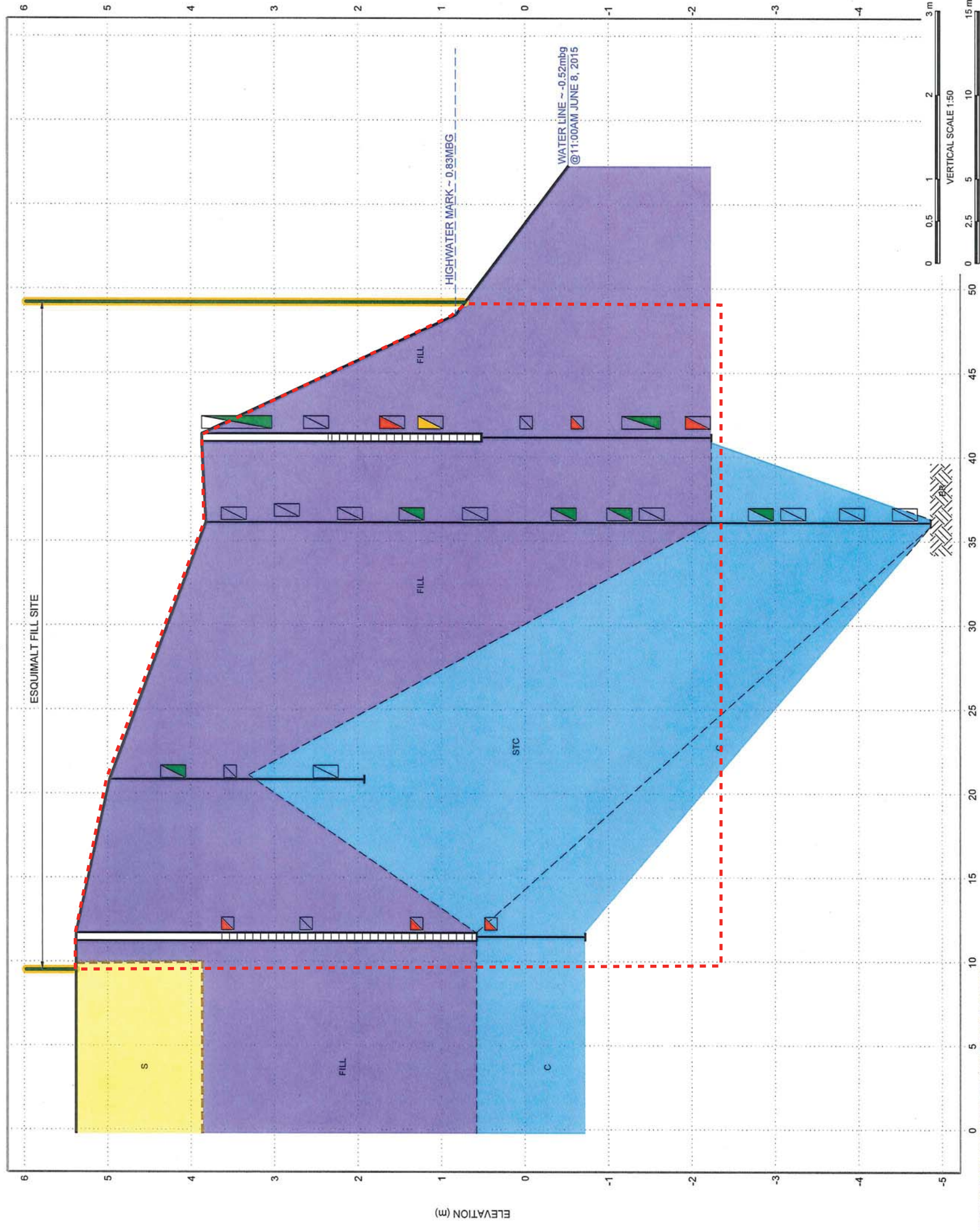



A
NORTHEAST

A'
SOUTHWEST



NOTES:
 REFERENCED FROM: NTS MAP 82 B106, WSP SURVEY TAKEN JUNE 8, 2015, GOLDER ASSOCIATES DRAWINGS, FILES: 1418637-4000-05, BASE_SLR_EXCAVATION BOUNDARIES, BASE_SLR_EXCAVATION SAMPLES, HISTORIC_HOLE_SLR_PWGSC, HOLE_WSP_2015, WSP_TOPO_SITE AND SITE RECONNAISSANCE INFORMATION.
 IMAGERY: GOOGLE © 2012 DIGITAL GLOBE (IMAGE DATE: 2014)

- APPROXIMATE LIMITS OF EASTERN UPLAND REMEDIATION
- ESQUIMALT FILL SITE
- TRANSPORT CANADA PARCEL BOUNDARIES
- LIMITS OF EXCAVATION
- BOREHOLE LOCATION COMPLETED AS A MONITORING WELL
- TEST PIT LOCATION
- WATER LEVEL (DATE)
- SOIL SAMPLE LOCATION
- CONCENTRATIONS LESS THAN OR EQUAL TO THE APPLICABLE CCME CL GUIDELINES
- CONCENTRATIONS GREATER THAN THE APPLICABLE CCME CL GUIDELINES
- CONCENTRATIONS GREATER THAN THE APPLICABLE BC HAZARDOUS WASTE REGULATION
- SAND BACKFILL
- FILL
- SILT AND CLAY
- CLAY
- BEDROCK



PUBLIC WORKS AND GOVERNMENT SERVICES
ESQUIMALT FILL SITE
ESQUIMALT, BC

EASTERN UPLAND REMEDIATION

CROSS SECTION A-A'

Date: December 13, 2016
 Project No. 205.03844.00000
 Drawing No. 5



0 0.5 1 2 3 m
 0 2.5 5 10 15 m
 VERTICAL SCALE 1:50
 HORIZONTAL SCALE 1:250
 WHEN PLOTTED CORRECTLY ON A 11 x 17 PAGE LAYOUT

THIS DRAWING IS FOR CONCEPTUAL PURPOSES ONLY. ACTUAL LOCATIONS MAY VARY AND NOT ALL STRUCTURES ARE SHOWN.

NOTES:
 REFERENCED FROM: NTS MAP 92 B/06, WSP SURVEY TAKEN JUNE 8, 2015,
 GOLDER ASSOCIATES DRAWINGS, FILES: 1418637-4000-05,
 BASE_SLR_EXCAVATION BOUNDARIES, BASE_SLR_EXCAVATION SAMPLES,
 HISTORIC_HOLE_SLR_PWGSC_HOLE_WSP_2015_SLR_TOPO_SITE AND SITE
 RECONNAISSANCE INFORMATION.
 IMAGERY: GOOGLE © 2012 DIGITAL GLOBE (IMAGE DATE: 2014)

LEGEND:

- ESQUIMALT FILL SITE
- TRANSPORT CANADA PARCEL BOUNDARIES
- LIMITS OF REMEDIAL EXCAVATION
- BOREHOLE LOCATION
- BOREHOLE LOCATION COMPLETED AS A MONITORING WELL
- TEST PIT LOCATION
- WATER LEVEL (DATE)
- SOIL SAMPLE LOCATION
- CONCENTRATIONS LESS THAN OR EQUAL TO THE APPLICABLE CCME CL GUIDELINES
- CONCENTRATIONS GREATER THAN THE APPLICABLE CCME CL GUIDELINES
- SAND BACKFILL
- FILL
- BEDROCK



PUBLIC WORKS AND GOVERNMENT SERVICES
ESQUIMALT FILL SITE
ESQUIMALT, BC

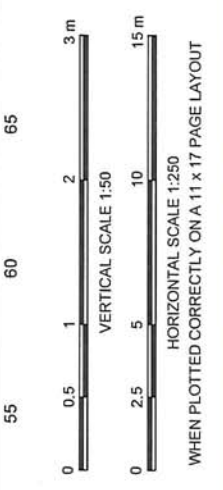
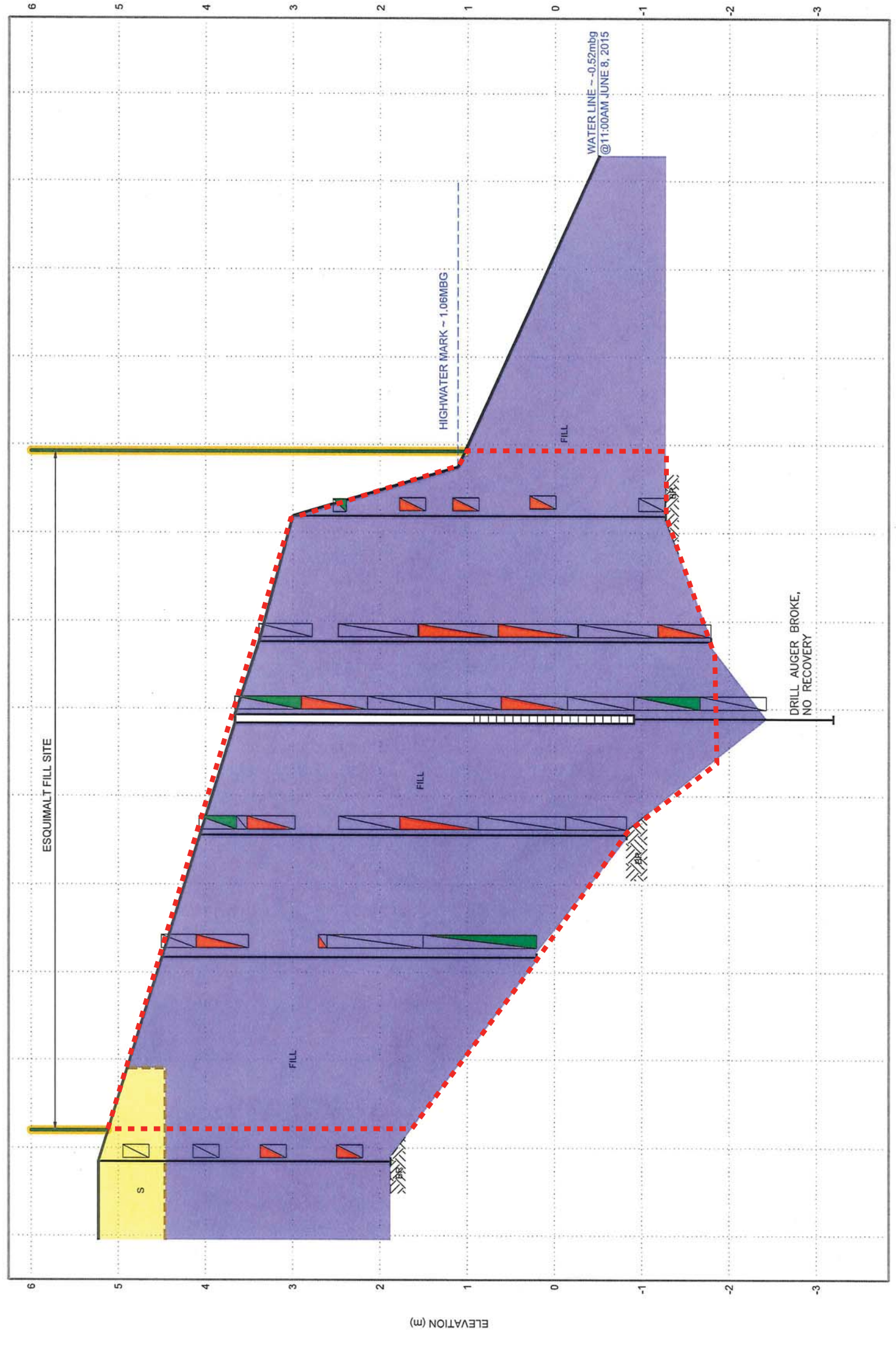
EASTERN UPLAND REMEDIATION

CROSS SECTION B-B'

Date: December 13, 2016
 Project No. 205.03844-00000
 Drawing No. **6**



B NORTHEAST
 SOUTHWEST **B'**



THIS DRAWING IS FOR CONCEPTUAL PURPOSES ONLY. ACTUAL LOCATIONS MAY VARY AND NOT ALL STRUCTURES ARE SHOWN.