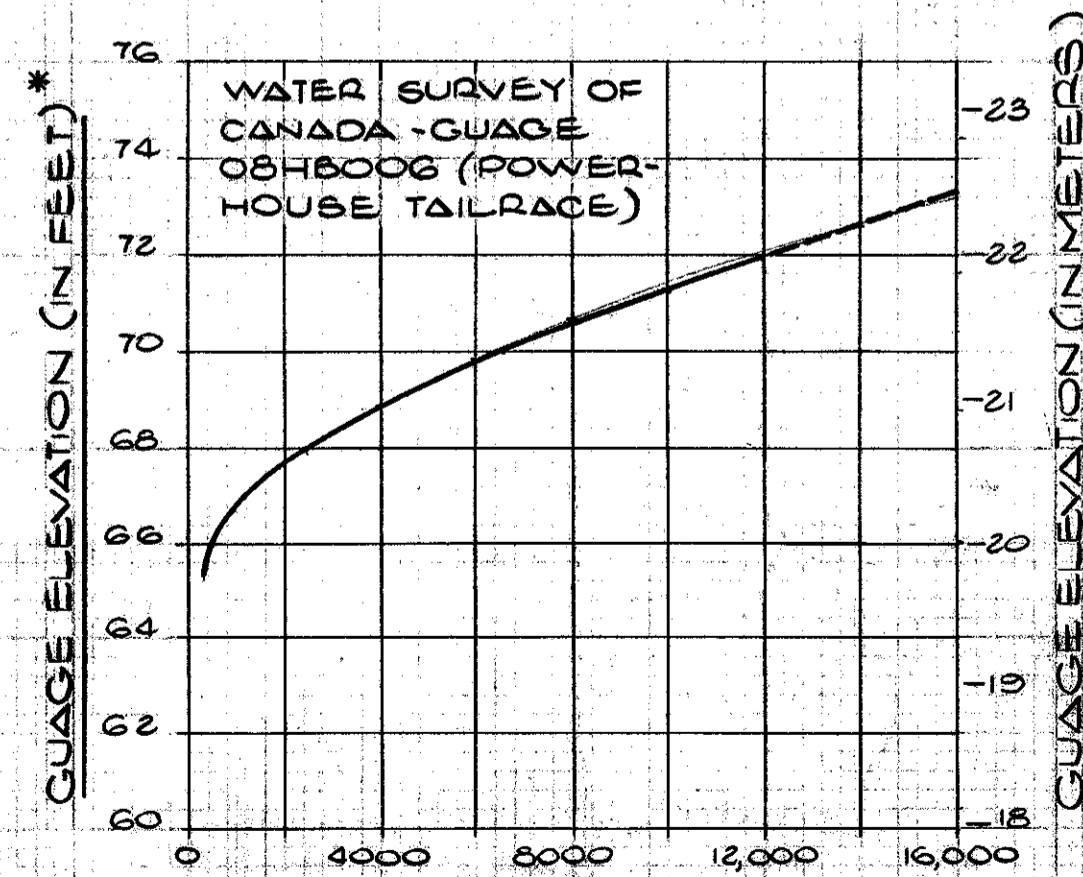


AREA PLAN

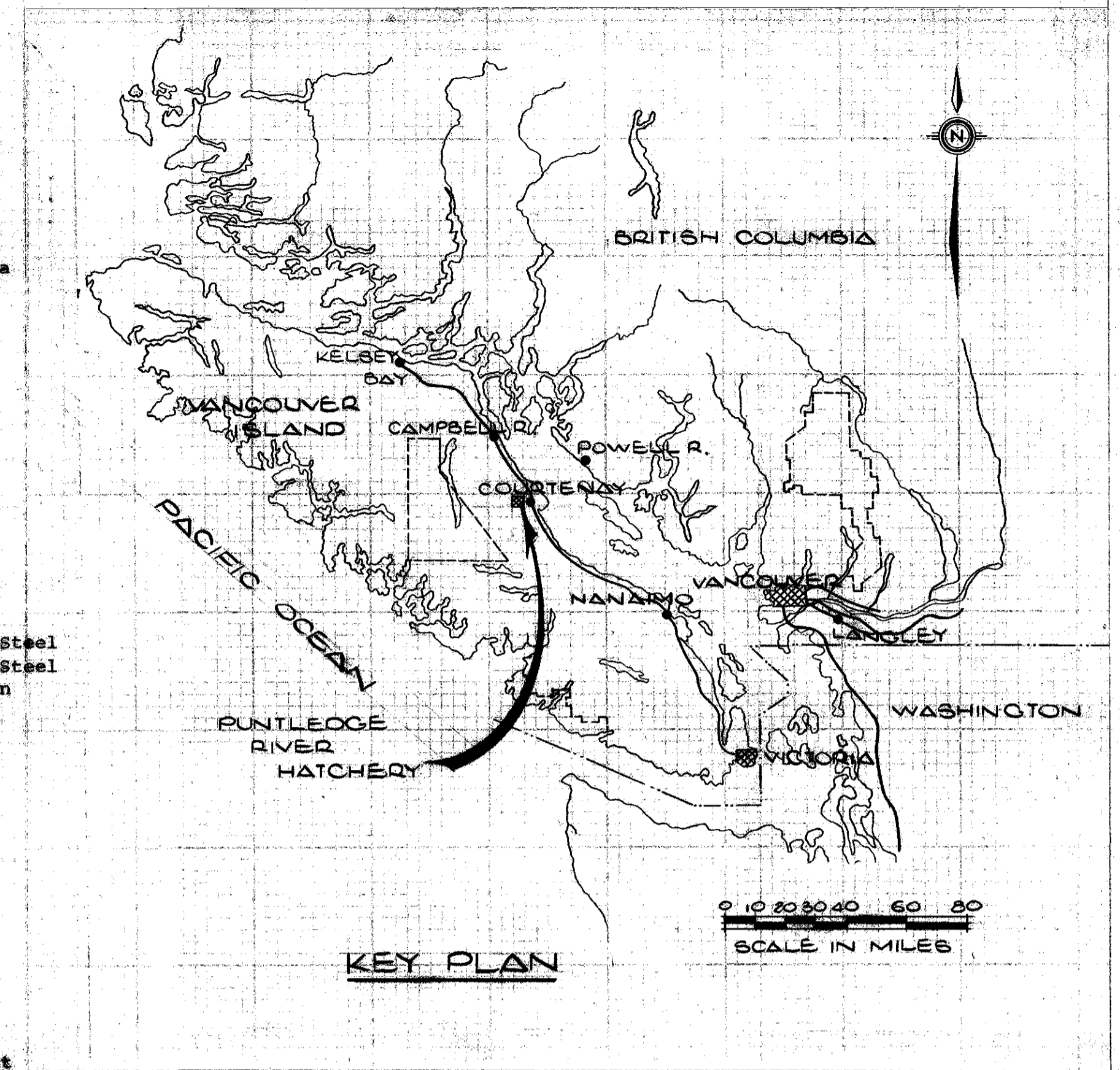
INDEX TO DRAWINGS	
DRAWING NO.	TITLE
<b>HOLDING - REARING FACILITY</b>	
31-6-152	Puntledge River Hatchery-General Layout
31-6-153	Holding-Rearing Facility-General Arrangement
31-6-154	Holding-Rearing Facility-Concrete Outline-Sheet 1
31-6-155	Holding-Rearing Facility-Concrete Outline-Sheet 2
31-6-156	Holding-Rearing Facility-Concrete Outline-Sheet 3
31-6-157	Holding-Rearing Facility-Concrete Reinforcing-Sheet 1
31-6-158	Holding-Rearing Facility-Concrete Reinforcing-Sheet 2
31-6-159	Holding-Rearing Facility-Concrete Reinforcing-Sheet 3
31-6-160	Diffuser Concrete Outline & Piping
31-6-161	Diffuser Concrete Reinforcing
31-6-162	Viewing Room Concrete Outline
31-6-163	Viewing Room Concrete Reinforcing
31-6-164	Hydraulic Line, Sprinkler System-Drain Field Plan & Details for Holding-Rearing Pond
<b>HOLDING - REARING FACILITY (CONT'D)</b>	
31-6-165	Holding-Rearing Facility-Electrical Layout
31-6-166	Holding-Rearing Facility-Embedded Metalwork Details
31-6-167	Holding-Rearing Facility-Misc. Metalwork Details
31-6-168	Holding-Rearing Facility-Piping Layout and Details
<b>FISHWAY</b>	
31-6-169	Fishway-General Arrangement Plan
31-6-170	Fishway-Concrete Outline-Sheet 1
31-6-171	Fishway-Concrete Outline-Sheet 2
31-6-172	Fishway-Concrete Reinforcing-Sheet 1
31-6-173	Fishway-Concrete Reinforcing-Sheet 2
31-6-174	Fishway-Concrete Reinforcing-Sheet 3
<b>FISH BARRIER FENCE</b>	
31-6-175	Barrier Fence-General Arrangement & Concrete Outline
31-6-176	Barrier Fence-Concrete Reinforcing
31-6-177	Barrier Fence-Misc. Metalwork Details



PUNTLUDGE RIVER FLOW (CUBIC FEET PER SECOND)

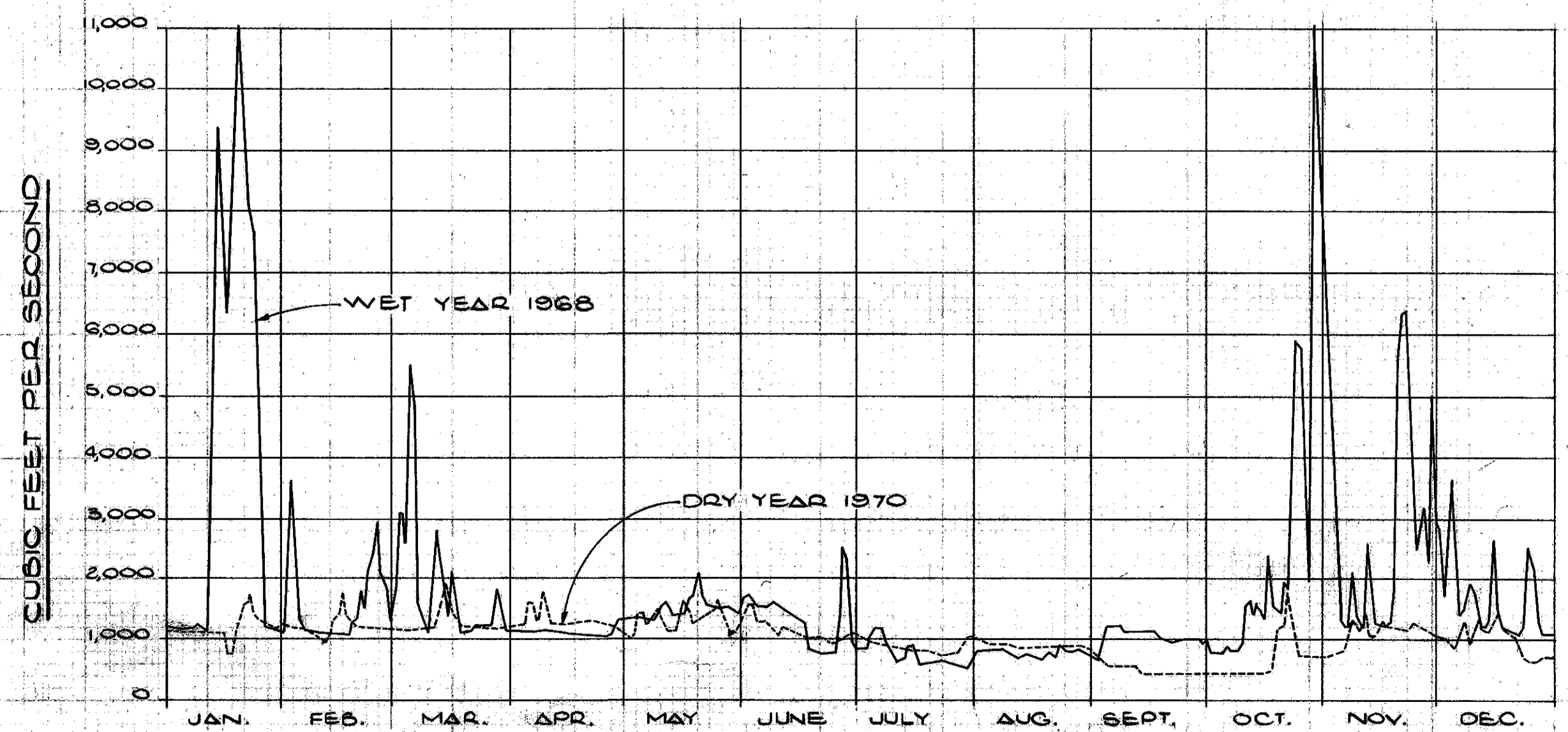
\* GEODETIC AND CONSTRUCTION DATUM

INDEX TO DRAWINGS	
DRAWING NO.	TITLE
19.76.1-0	Title Page
19.76.1-1	Key Plan, Hydrographs and Index to Drawings
<b>PIPELINES</b>	
19.76.1-2	Domestic Water Supply-Plan & Misc. Details
19.76.1-3	Water Supply Mains - Plan
19.76.1-4	Water Supply Mains - Profile & Test Hole Data
19.76.1-5	Water Supply Mains - Typical X-Sections and Misc. Details
19.76.1-6	Water Supply Mains - Creek Diversion & Misc. Details
19.76.1-7	20" Ø Connection to B.C. Hydro Penstock Reference Only
<b>AERATION BUILDING</b>	
19.76.1-8	Site Plan, Outside Piping & Misc. Details
19.76.1-9	Ground Floor Plan-Pressure Reducing Piping & Equipment
19.76.1-10	Upper Floor Plan - Aeration Piping & Misc. Details
19.76.1-11	Sections - Piping & Equipment
19.76.1-12	Stairways & Misc. Details
19.76.1-13	Structural - Concrete Outline & Reinforcing Steel
19.76.1-14	Structural - Concrete Outline & Reinforcing Steel
19.76.1-15	Electrical - Electrical Heating & Ventilation Layouts & Details
19.76.1-16	Electrical - Block Diagram and Schematics
19.76.1-17	Electrical - Control Panel Layout and Wiring
<b>PUMPING STATION</b>	
19.76.1-18	Site Plan Outside Piping & Misc. Details
19.76.1-19	Floor Plan - Piping & Equipment
19.76.1-20	Sections - Piping & Equipment
19.76.1-21	Fuel & Cooling Schematics & Misc. Details
19.76.1-22	Stairway & Workbench Details
19.76.1-23	Concrete Outline
19.76.1-24	Concrete Outline
19.76.1-25	Structural - Reinforcing Steel
19.76.1-26	Structural - Reinforcing Steel
19.76.1-27	Electrical - Lighting Layout
19.76.1-28	Electrical - Power Control & Grounding Layout
19.76.1-29	Electrical - Block Diagram
19.76.1-30	Electrical - MCC Relay Panel Layout & Wiring
19.76.1-31	Electrical - Schematics
<b>PREFABRICATED STEEL BUILDINGS</b>	
19.76.1-32	Pump Station & Aeration Facilities



KEY PLAN

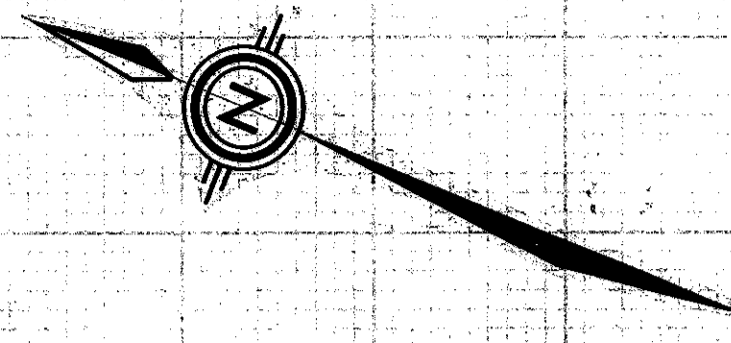
SCALE IN MILES



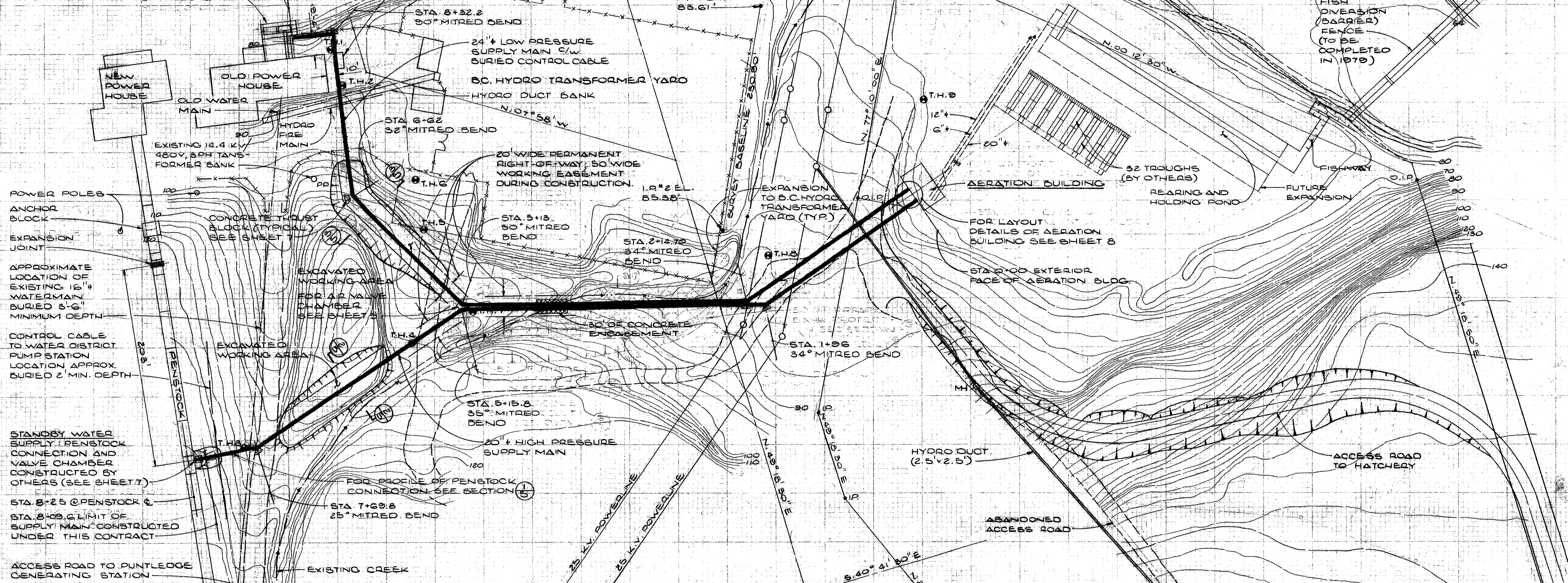
PUNTLUDGE RIVER WET AND DRY YEAR HYDROGRAPHS

ISSUE	DATE	DRN	CHD	APPD	DESCRIPTION	<b>DEPARTMENT OF FISHERIES AND THE ENVIRONMENT</b> <b>FISHERIES MANAGEMENT - PACIFIC REGION</b> 	DESIGNED: J.A.W. DRAWN: R.K. CHECKED: J.W.	<b>KERR WOOD LEIDAL ASSOCIATES LTD.</b> CONSULTING ENGINEERS 26/4/78	<b>DEPARTMENT OF FISHERIES AND THE ENVIRONMENT</b> <b>PUNTLUDGE RIVER HATCHERY</b> KEY PLAN, HYDROGRAPHS AND INDEX TO DRAWINGS	SCALE: AS SHOWN DRAWING No. 19.76.1 SHEET 1 OF 32 ISSUE 0
REVISIONS					AS CONSTRUCTED					31-6-204





PRIMARY WATER SUPPLY PUMPING STATION - CONSTRUCTED IN TAIL RACE OF OLD POWER HOUSE



POWER POLES ANCHOR BLOCK EXPANSION JOINT APPROXIMATE LOCATION OF EXISTING 16" WATERMAIN BURIED 5'-6" MINIMUM DEPTH CONTROL CABLE TO WATER DISTRICT PUMP STATION LOCATION APPROX. BURIED 2' MIN. DEPTH

STANDBY WATER SUPPLY PENSTOCK CONNECTION AND VALVE CHAMBER CONSTRUCTED BY OTHERS (SEE SHEET 7) STA 8+25 @ PENSTOCK STA 8+09.2 LIMIT OF SUPPLY MAIN CONSTRUCTED UNDER THIS CONTRACT

**LEGEND**  
 - - - - - SECURITY FENCE  
 - - - - - LEGAL SURVEY  
 - - - - - FISHERIES SURVEY



REVISIONS	ISSUE	DATE	DRN	CHD	APPD	DESCRIPTION	<b>DEPARTMENT OF FISHERIES AND THE ENVIRONMENT</b> <b>FISHERIES MANAGEMENT - PACIFIC REGIC</b> RECOMMENDED APPROVED APPROVED	DESIGNED: J.A.W./K.A.S. DRAWN: CHECKED:	<b>KERR WOOD LEIDAL ASSOCIATES LTD.</b> CONSULTING ENGINEERS 28/1/78	<b>DEPARTMENT OF FISHERIES &amp; THE ENVIRONMENT</b> <b>PUNTLIDGE RIVER HATCHERY</b> <b>WATER SUPPLY MAINS - PLAN</b>	SCALE: 1" = 50' DRAWING No. 13-76-1 SHEET 3 OF 32 ISSUE 3 <b>31-6-206</b>
	B	15/7/78	RK	JAW	JAW	AS CONSTRUCTED					
	C	JUNE 1988	L.K.			FUEL CONTAINMENT STRUCTURE ADDED					