

LOCATIONS CHART

SCALE: 1:50688

DESCRIPTION

- A. The structures are located at the end of an unimproved public road at Deep Bay on the east coast of Vancouver Island, about 64 km northwest of Nanaimo, B.C. in the district of Newcastle, on Waterlot 277, area 3,2044 ha and part of lot 149, 0.2043 ha.

Latitude - 49° 27' 48" N
Longitude - 124° 43' 54" W

- B. The structures consist of seven floats built on pontoons and moored with creosoted piles. Access to shore is by a trestle approach of laminated deck with asphalt pavement on creosoted posts and piles. There is also a floating breakwater consisting of three sections of steel pontoons moored with chains and anchors.
- C. The structures are approached directly from a public road end.
- D. There is a 3 ton derrick and a phone kiosk on the warfhead. There are two boat grids with power outlets and a water supply to the gangway. There is parking and a wharfinger's office at the approach.
- E. These structures are in order to be used for public traffic.
- F. Limiting Loads are:

CONTENTS:

DWG#	DESCRIPTION	REV.
DB-1	SITE PLAN	H
DB-2	FLOAT LAYOUT	G
DB-3	PROPERTY LAYOUT	H
DB-4	HARBOUR SERVICES	H
DB-5	SAFETY FEATURES	H
DB-6	LEASES AND LICENSES	E
DB-7	ENVIRONMENTAL FEATURES	H
DB-8	INVENTORY	H

Approach: 1200 Kg per sq. m. or H-15 Highway loading
Floats : 120 Kg per sq. m.



Fisheries Pêches
and Oceans et Océans

Small Craft
Harbours Branch

DEEP BAY

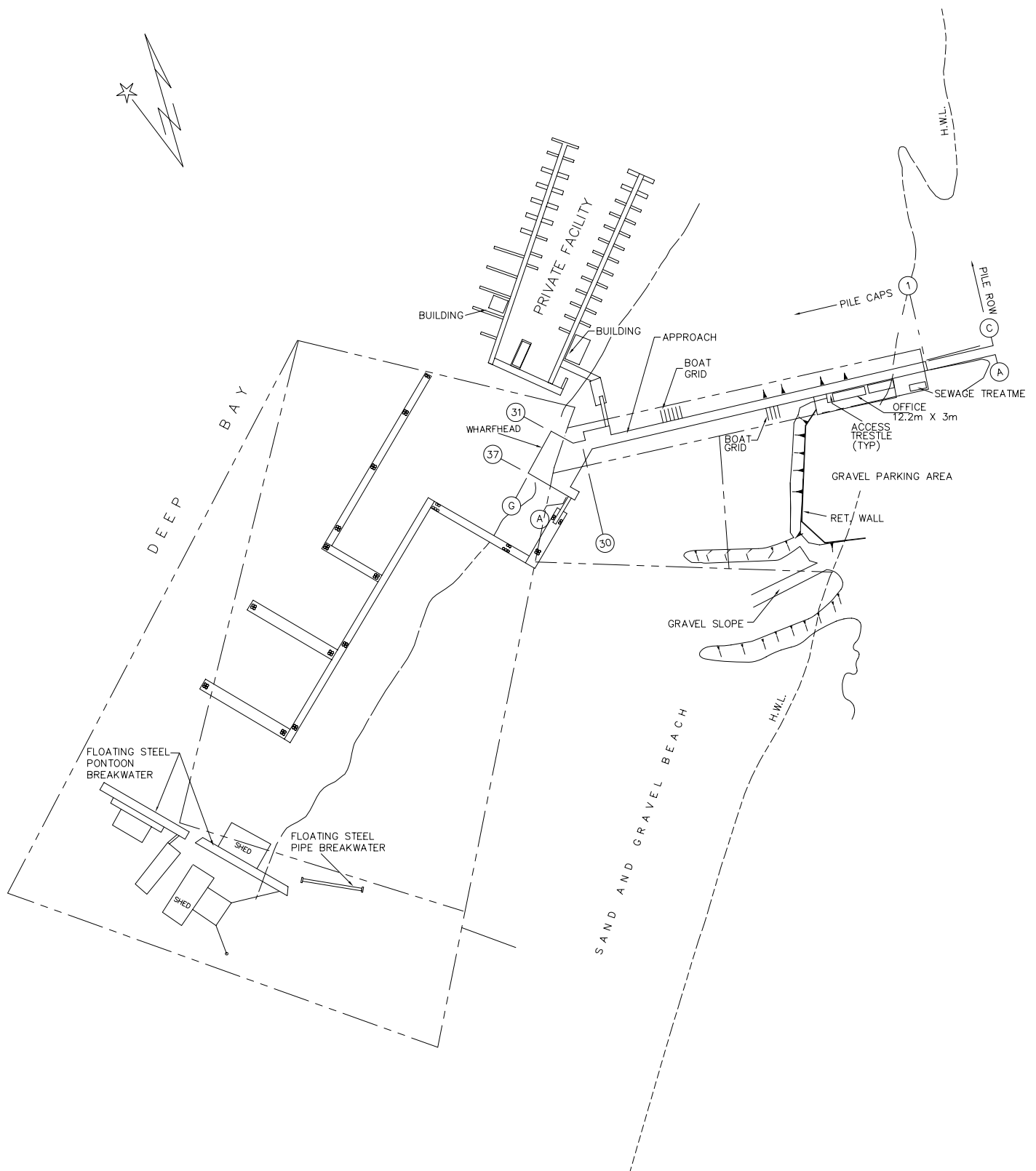
HARBOUR MANAGEMENT DRAWINGS

drawn by: WSL SEPT '97 date

revised: I NOV '03 date

drawing no.

DB-0



0 10 30 50 100
SCALE IN METRES



Fisheries and Oceans
Pêches et Océans

Small Craft
Harbours Branch

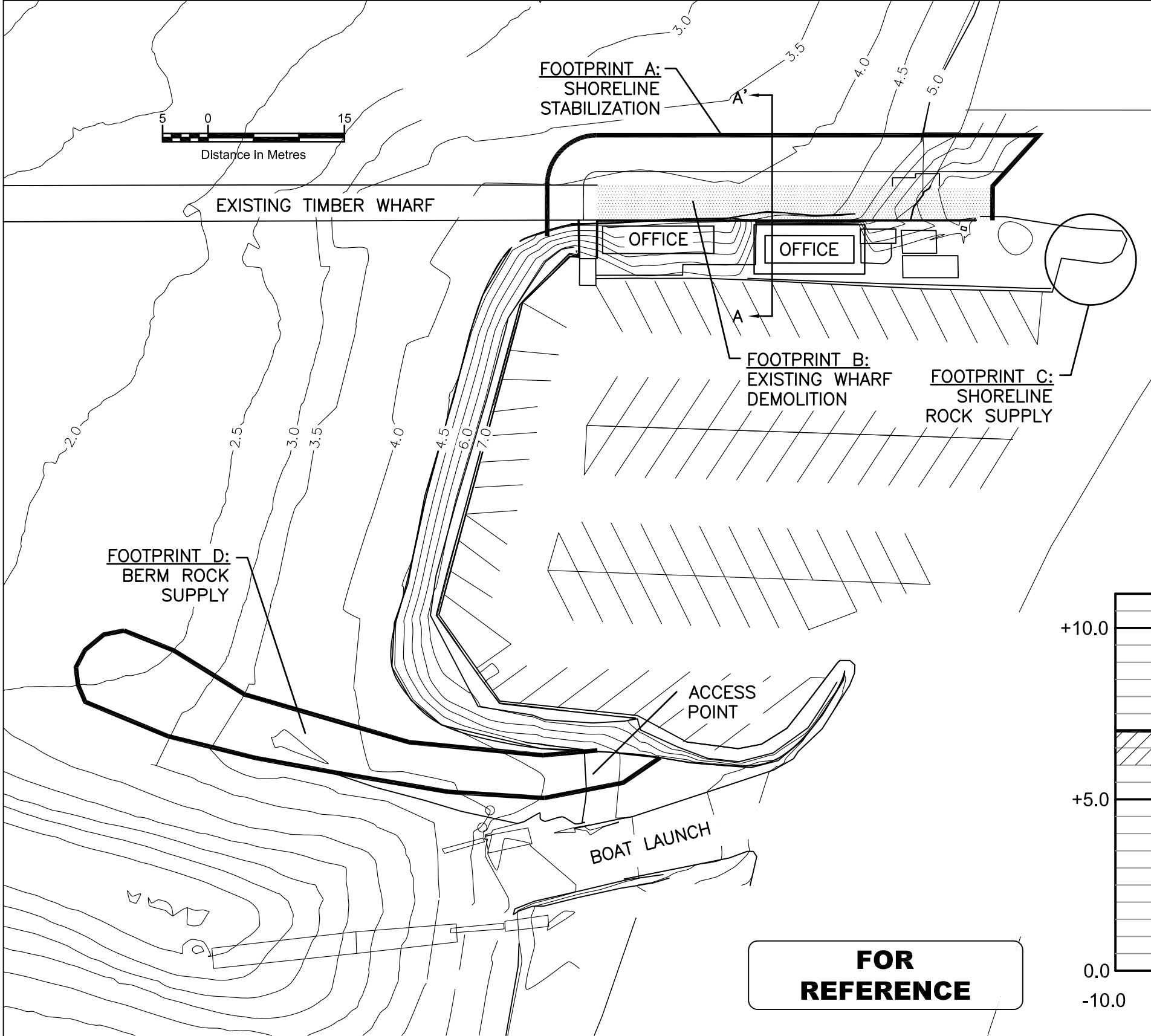
DEEP BAY SITE PLAN

drawn by: WSL SEPT '97 date

revised: H NOV '03 date

drawing no.

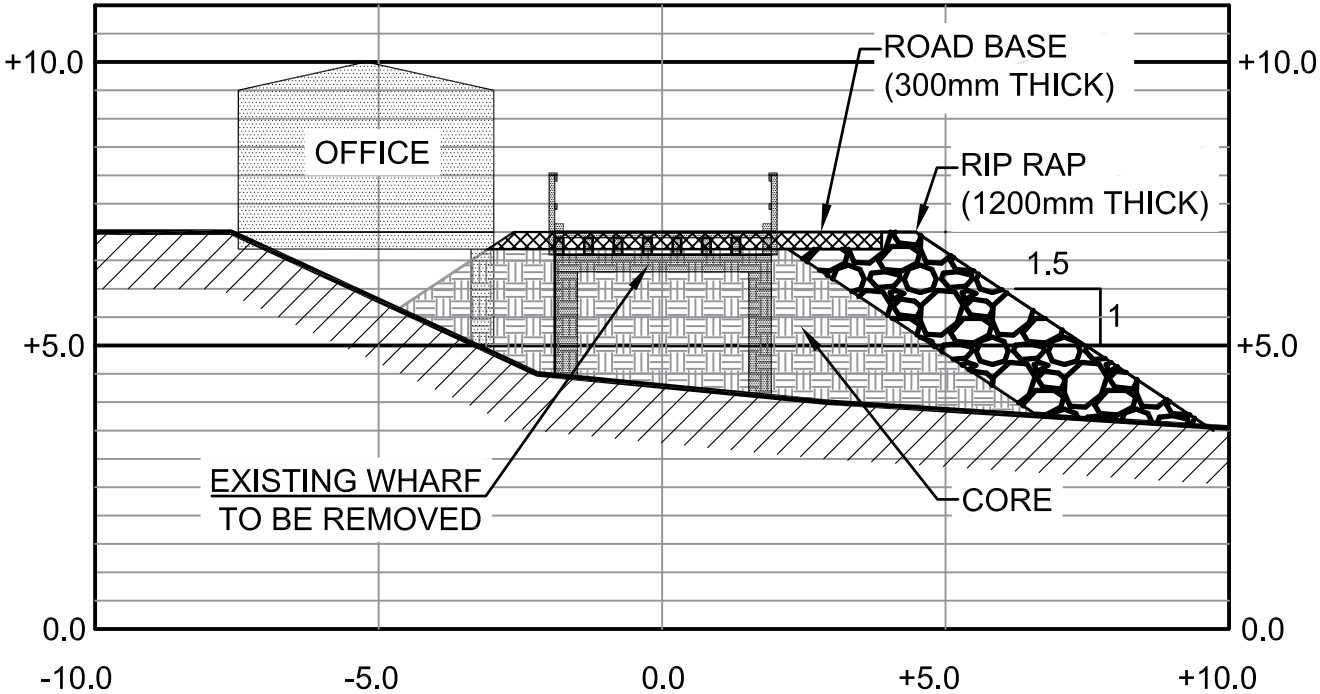
DB-1



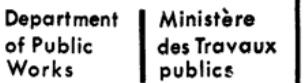
- GENERAL NOTES**
- FOR REFERENCE ONLY.
 - NOT AN AS-BUILT DRAWING.
 - ALL DIMENSIONS ARE IN METRES UNLESS OTHERWISE SPECIFIED.
 - ELEVATIONS ARE IN METRES REFERENCED TO LOCAL CHART DATUM.

- LEGEND**
- EXISTING STRUCTURES
 - ROAD BASE MATERIAL
 - CORE MATERIAL
 - RIP RAP MATERIAL


SECTION A-A' : FOOTPRINT A SHORELINE STABILIZATION



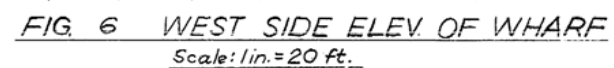
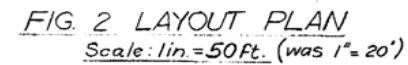
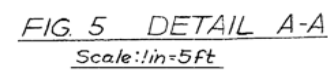
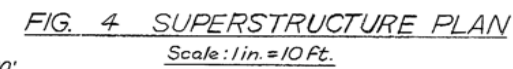
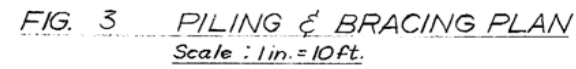
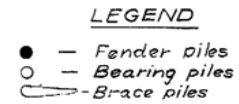
Client/client	Project title/Titre du projet DEEP BAY ROCK BERM AND SHORELINE STABILIZATION	Drawing title/Titre du dessin WORK AREAS	Consultant Signature & Date Only		Project Manager/Administrateur de Projets		Project No./No. du projet	
			Designed by/Concept par		Drawing No. DB-RW-001		Sheet/Feuille	Revision/ Revision 0
			Drawn by/Dessine par		Date/Date NOV-2016			



BRITISH COLUMBIA DISTRICT
W. Koropatnick, Regional Director
W. W. Ryan, District Director

	A. detail no.	détail no
	B. location dwg. no.	sur dessin no
	C. dwg. no.	dessin no

date	revisions
------	-----------



As BUILT Dec. 23/69

Job title:	Titre du projet:
------------	------------------

DEEP BAY B.C.

APPROACH RENEWAL

Drawing title: Titre du dessin:
APPROACH

APPROACH
 & WHARFHEAD
 DETAILS

designed by: *A. MARK* date: _____
conçu par: _____

drawn by: AAG	date:
dessiné par:	

reviewed by: *[Signature]* date: *4/4/69*
examine par: *[Signature]*

approved by: *W. W. [Signature]*
approved par: *Apr 1 22/62*

job number: n° du projet:	dwg. no. dessin n°
------------------------------	-----------------------

69-D5