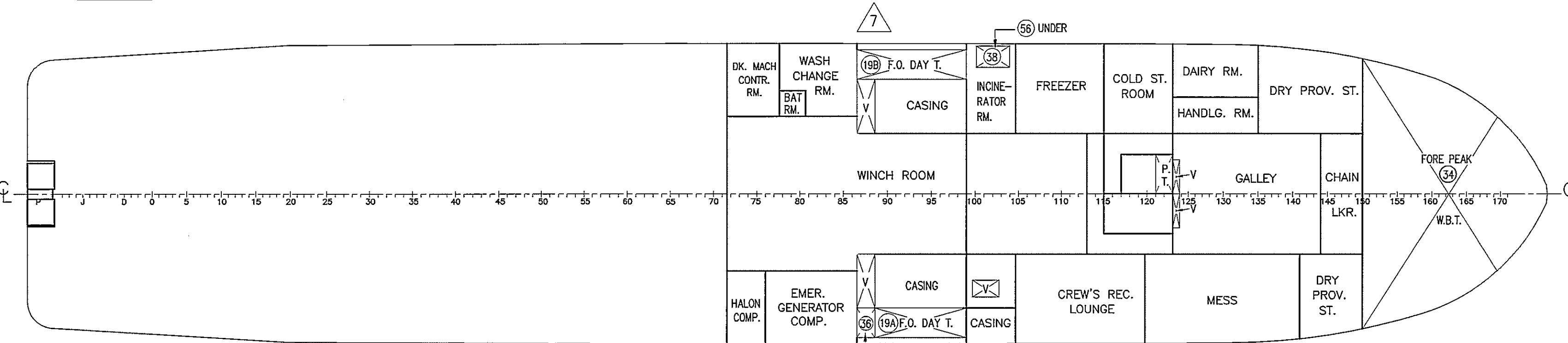
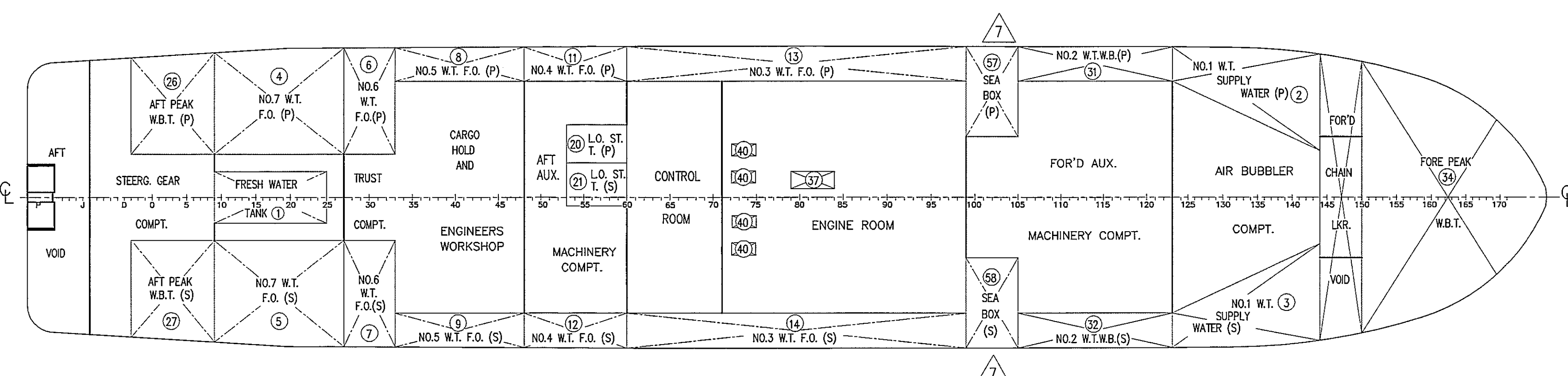


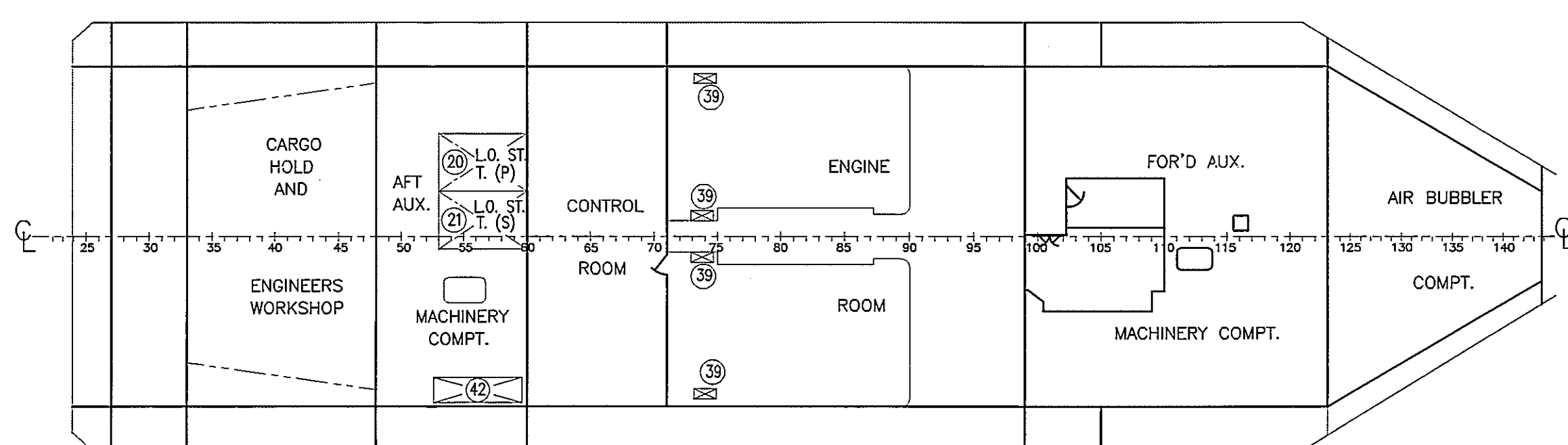
PROFILE



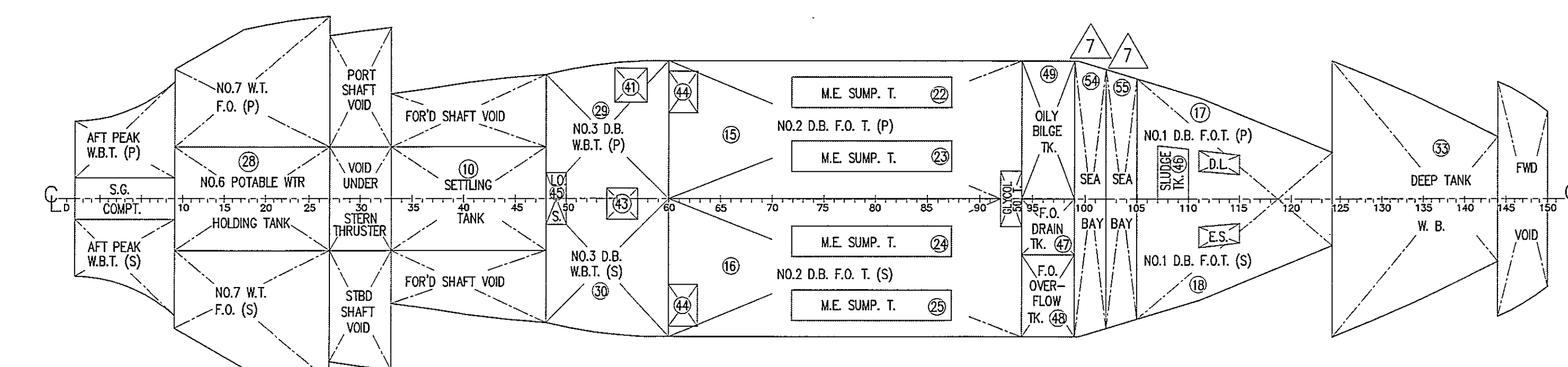
MAIN DECK



BELOW MAIN DECK

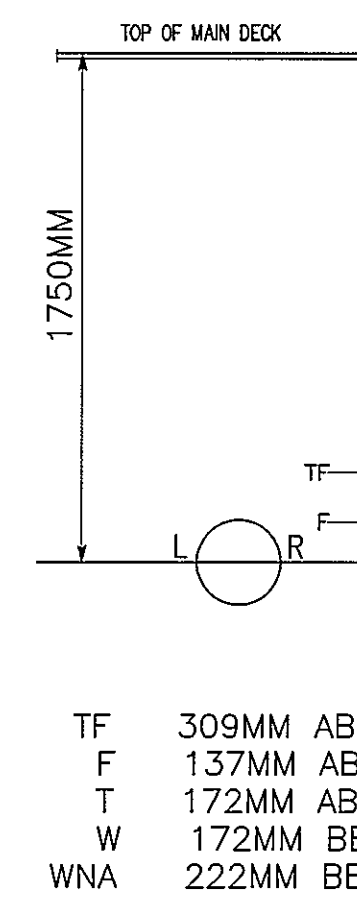


MACHINERY FLAT



BELOW TANK TOP

TANK CAPACITIES										
TANKS	No.	TANK	LOCATION	FRAME No.	CAPACITY		K.G.	L.C.G.	T.C.G.	F.S.MNT
					M ³	T	A/BL	A # F	P # C	MAX TM
FRESH WATER	S.G. = 1.000									
	FRESH WATER TANKS									
	1	FRESH WATER TANK	CENTRE	9 - 25	41.95	41.95	8.34	-30.65	0.00	14.6
	2	SEE S.W. BALLAST TANK								
FUEL OIL TANKS	S.G. = 0.860									
	FUEL OIL TANKS									
	4	#1 WING F.O. TANK	PORT	9 - 27	170.16	146.34	7.73	-29.73	-5.03	116.9
	5	#2 WING F.O. TANK	STBD	9 - 27	171.22	147.25	7.74	-29.73	5.01	120.6
LUBE OIL TANKS	S.G. = 0.900									
	LUBE OIL TANKS									
	20	L.O. STORAGE TANK	PORT	53 - 60	24.98	22.49	7.60	-11.65	-2.90	3.1
	21	L.O. STORAGE TANK	STBD	53 - 60	24.98	22.49	7.60	-11.65	-0.63	3.1
S.W. BALLAST TANKS	S.G. = 1.025									
	S.W. BALLAST TANKS									
	2	#1 BALLAST WING TANK	PORT	123 - 144	97.92	100.37	8.33	26.29	-5.67	83.2
	3	#1 BALLAST WING TANK	STBD	123 - 144	97.92	100.37	8.33	26.29	5.67	83.2
ENGINEERS TANKS	S.G. = 1.025									
	ENGINEERS TANKS									
	35	NOT USED								
	36	EMERGENCY GEN F.O. TANK - 98%	STBD	87 - 89	6.09	5.23	11.62	4.10	7.63	0.5
MISCELLANEOUS TANKS	S.G. = 1.025									
	MISCELLANEOUS TANKS									
	45	LUB OIL SLUDGE TANK	CENTRE	48 - 50	3.91	3.52	1.21	-15.39	0.00	1.4
	46	FUEL PURIFIERS AND OWS SLUDGE TANK	PORT	107 - 110	8.63	8.63	1.25	14.34	-1.21	1.8
SEA BAYS	S.G. = 1.025									
	SEA BAYS									
	54	SEA BAY - AFT		99 - 102	43.35	46.48	1.34	10.35	0.00	305.5
	55	SEA BAY - FWD		102 - 105	43.94	45.04	1.35	11.85	0.00	305.5



IN SALT WATER		IN FRESH WATER	
DISPLACEMENT	DEAD WEIGHT	DISPLACEMENT	DEAD WEIGHT
TONNES	TONNES	TONNES	TONNES
9000	4000	9000	4000
8500	3500	8500	3500
8000	3000	8000	3000
7500	2500	7500	2500
7000	2000	7000	2000
6500	1500	6500	1500
6000	1000	6000	1000
5500	500	5500	500
5000	0	5000	0
4500		4500	

GENERAL PARTICULARS

LENGTH OVERALL	88.00 M
LENGTH B.P.	75.00 M
BREADTH MLD (MAIN DECK)	17.50 M
BREADTH EXTREME (OVER FENDERS)	17.82 M
DRAFT DEEP (DESIGN)	8.30 M
DRAFT SUMMER	8.27 M
DRAFT ICEBREAKING (WINTER)	10.00 M
DEPTH MLD (MAIN DECK)	13.50 M
DEPTH MLD (FORCILE DECK)	13.50 M
TONNAGE	GROSS 4233.71
	NET 1955.64
PORT OF REGISTRY	OTTAWA
B.C.	

REF. NO.	OWG. NO.	TITLE
REFERENCE DRAWINGS		
FISHERIES and OCEANS PÊCHES ET OCÉANS		
CANADA CANADA		
COAST GUARD GARDE CÔTIÈRE		
MARITIMES MARITIMES		
VESSEL: C.C.G.S. TERRY FOX		
TITLE: TANK CAPACITY PLAN		
AGENCY	REPRESENT	DATE
CCD	DEREK HART	20/03/98
TC	DATE	DATE
CLASS	DATE	DATE
FILE	FILE	FILE
SHIP	SHIP	SHIP
00-00-14	BURRARD YARROWS CORP.	
AO	T131027	7
		1/1

REVISION TABLE	NO.	ZONE:	DATE:	BY:	APPROVAL:	NO.	ZONE:	DATE:	BY:	APPROVAL:	NO.	ZONE:	DATE:	BY:	APPROVAL:	NO.	ZONE:	DATE:	BY:	APPROVAL:	NO.	ZONE:	DATE:	BY:	APPROVAL:	NO.	ZONE:	DATE:	BY:	APPROVAL:					
	7	10B-D-H	01/05/05	PMH	-	6	123-SEN	04/01/00	PMH	-	5	-	27/07/99	C.J.G.	-	4	-	20/03/88	D.H.	-	3	-	02/03/97	BYC	-	2	-	02/09/83	BYC	-	1	-	06/83	A.	-
	DESCRIPTION: MADE CHANGES AS PER COMMENTS BY CHIEF ENGINEER BLAIR GILLEN					DESCRIPTION: CHANGED #6 TANK FR WBT TO PORTABLE FW HOLDING TANK AND CHANGED DRAWING NUMBER FROM DD-00-14 TO T131027					DESCRIPTION: MODIFIED BY DFO/CCG					DESCRIPTION: SCANNED AND VECTORIZED BY OTTAWA					DESCRIPTION: DEADWEIGHT SCALE CHANGED					DESCRIPTION: ORIGINAL ISSUE FROM BURRARD YARROWS CORP.									