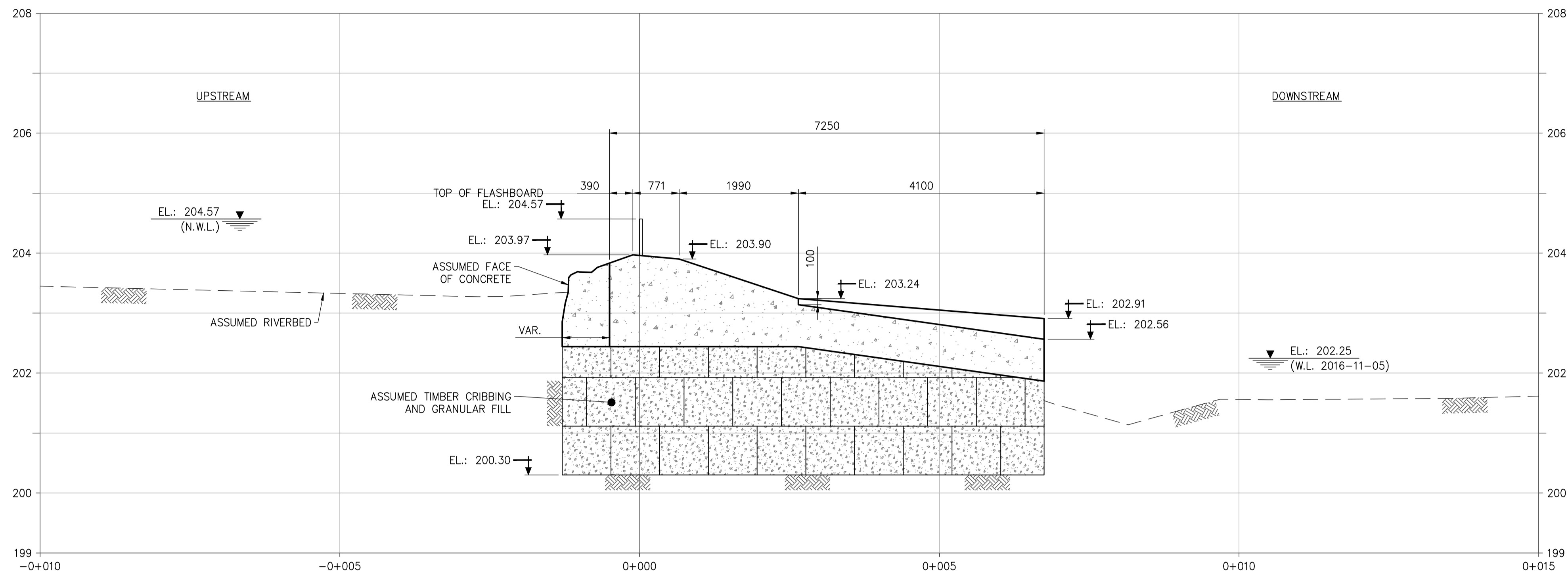




THIS SCALE TO BE USED TO OBTAIN A SCALE FACTOR FOR MEASURES IF THIS DRAWING IS NOT PRINTED ON A SIZE PAPER. MEASURES OBTAINED FROM SCALING ARE APPROXIMATE AND TO BE USED FOR INFORMATION ONLY.

F:\Cima-2018\Structures\ENERGIE\00492F - Nicolston Dam Rehabilitation\Concept\00_Plan_v1.dwg
 File name: A00492F-003-G04-C30.dwg / Layout: 004 / Last save: 2017/08/17 15:21 / Printed: 2017/08/02 13:23

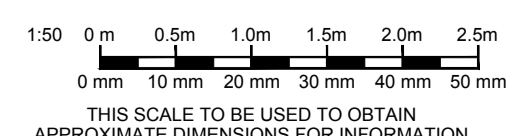


Section - Main Spillway (A)
 1:50



Section - Auxiliary Spillway (B)
 1:50

Notes
 1. SEE DRAWING LIST, GENERAL NOTES, ABBREVIATIONS AND LEGEND ON DWG G02.



No	Revision	Date	Int. / cad
1	Issued for bid and authorization	2017/06/05	M.G./A.G.H.

CIMA+
 740 Notre-Dame Street West, Suite 900
 Montreal, Quebec, H3C 3X6
 T.: 514 337-2462
 F.: 514 281-1632
 www.cima.ca

Project Manager:
 M.Grignon, P.Eng.

Client: Fisheries and Oceans Canada / Pêches et Océans Canada
 Project title: Nicolston Dam Rehabilitation
 Drawing title: Existing Conditions Sections

Project number: A00492F
 Designed by: M.Grignon, Eng.
 Drawn by: A.Guérin-H., Tech.
 Verified by: M.Grignon, P.Eng.
 Revision: A
 Drawing N°: G04

This plan may not be used for construction or manufacturing purpose, unless specifically submitted, signed and stamped for that purpose.