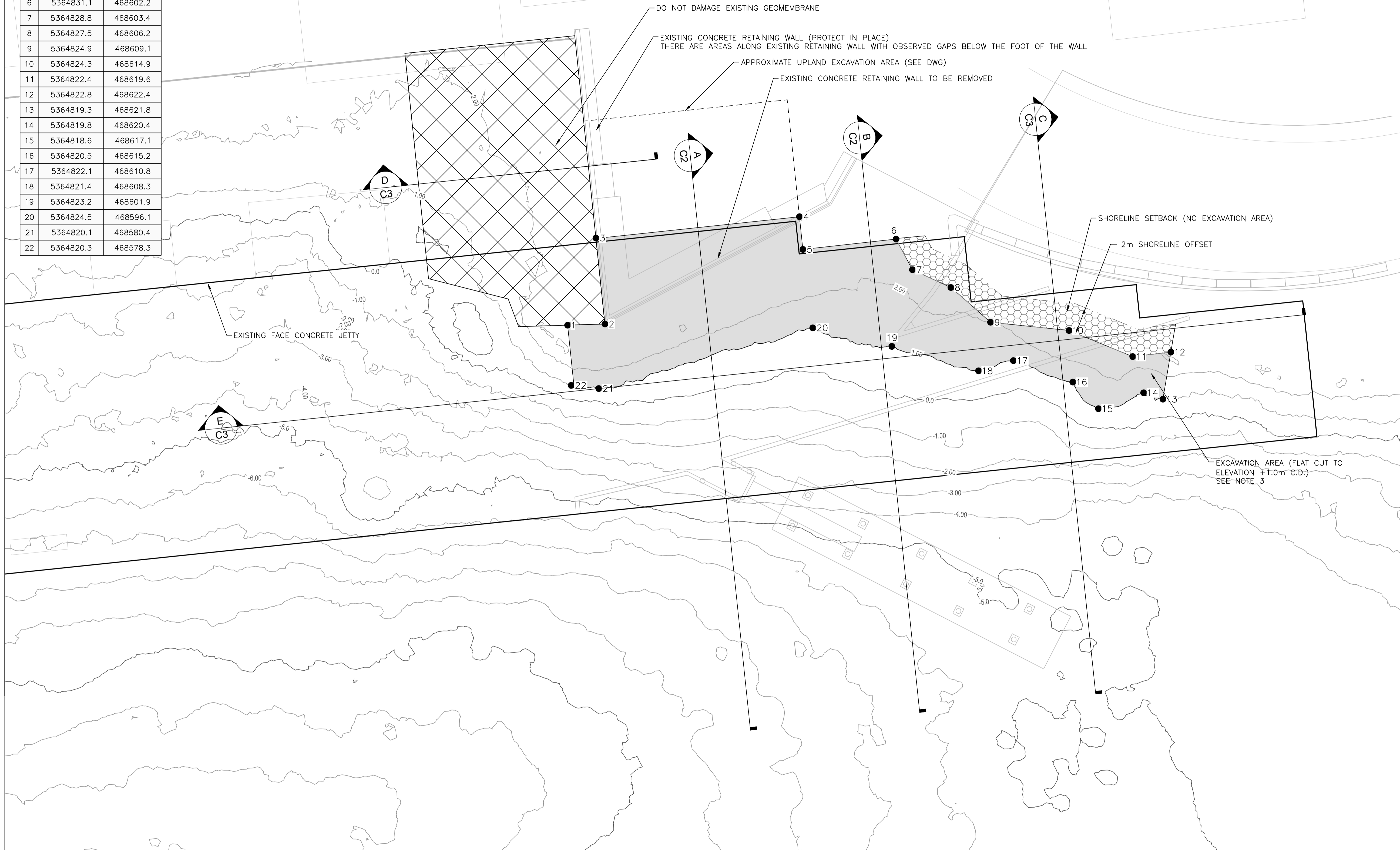


CONTROL POINT TABLE		
	NORTHING (m)	EASTING (m)
1	5364824.7	468578.1
2	5364824.8	468580.8
3	5364831.1	468580.1
4	5364832.7	468595.1
5	5364830.3	468595.3
6	5364831.1	468602.2
7	5364828.8	468603.4
8	5364827.5	468606.2
9	5364824.9	468609.1
10	5364824.3	468614.9
11	5364822.4	468619.6
12	5364822.8	468622.4
13	5364819.3	468621.8
14	5364819.8	468620.4
15	5364818.6	468617.1
16	5364820.5	468615.2
17	5364822.1	468610.8
18	5364821.4	468608.3
19	5364823.2	468601.9
20	5364824.5	468596.1
21	5364820.1	468580.4
22	5364820.3	468578.3



Revision/Revision	Description/Description	Date/Date
1	TENDER ADDENDUM 1	2017-06-27
0	ISSUED FOR REVIEW	2017-06-16

Client/client  
**PUBLIC WORKS AND GOVERNMENT SERVICES CANADA**

Project title/Titre du projet  
**ESQUIMALT GRAVING DOCK**  
**825 ADMIRALS ROAD, VICTORIA, BC**

**SOUTH JETTY WHARF DEVELOPMENT**

Consultant Signature Only

Designed by/Concept par  
**MATT WOLTMAN**

Drawn by/Dessine par  
**CHRIS HEWETT**

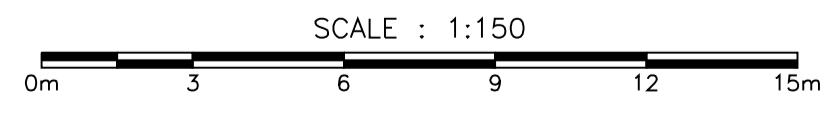
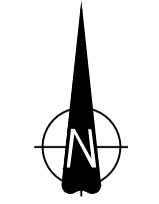
PWSC Project Manager/Administrateur de Projets TPSCG  
**PATRICK TRUONG**

Regional Manager, Environmental Services

Drawing title/Titre du dessin  
**EAST END EXISTING CONDITIONS AND SLOPE EXCAVATION PLAN**

Project No./No. du projet	Sheet/	Revision no./
<b>R.026729.002</b>	<b>C1A</b>	<b>1</b>

**EAST END EXISTING CONDITIONS AND SLOPE EXCAVATION PLAN**  
 SCALE 1: 150



- LEGEND:
- BATHYMETRY (1M AND 5M)
  - EXISTING SHORELINE
  - EXCAVATION AREA (TO ELEVATION +1.0m C.D.)
  - AS-BUILT GEOMEMBRANE LOCATION
  - SHORELINE OFFSET AREA

HORIZONTAL DATUM: UTM ZONE 10 GRID, NAD83.  
 VERTICAL DATUM: CHART DATUM (C.D.)

- NOTES:
- BASEMAP FROM GOLDER ASSOCIATES, DATED 2012. POST-CONSTRUCTION UNDERPIER SURVEYS FROM MCCOI MARINE, DATED DECEMBER 27, 2016.
  - +1.0m C.D. ELEVATION LINE TO BE VERIFIED BY CONTRACTOR'S PRE-CONSTRUCTION SURVEY.
  - EXCAVATION ACTIVITIES SHALL BE PERFORMED WITHIN A FULL-LENGTH SILT CURTAIN OR OTHER ACCEPTABLE RE-SUSPENSION BARRIER THAT FULLY ENCLOSES THE EXCAVATION ACTIVITIES.

