



Revision/ Révision	Description/ Description	Date/ Date
1	Issued for tender	2017/06/06
0	Issued for client review	2017/06/05

AGRICULTURE AND AGRI-FOOD CANADA
 219 - 800 BURRARD STREET
 VANCOUVER, BC V6Z 0B9

Project title/Titre du projet
**4200 HWY 97
 SUMMERLAND, BC**
**PACIFIC AGRI-FOOD RESEARCH CENTER
 SLOPE STABILIZATION**

Consultant Signature Only
WSP CANADA INC.

Designed by/Concept par
CADIEUX SYLVAIN, P.Eng

Drawn by/Designé par
SCT / 2017-06-05

PWGC Project Manager/Administrateur de Projets TPSGC
TOM DUNPHY

PWGC, Regional Manager, Architectural and Engineering Services/
 Gestionnaire régionale, Services d'architecture et de génie, TPSGC
PREETIPAL PAUL

Drawing title/Titre du dessin
LOCATION PLAN AND ACCESS ROADS

Project No./No. du projet
R.080303.001

Sheet/Fauille
100
 1 OF 1

Revision no./
 La Révision no.
1



- EXISTING GRAVEL/DIRT/GRASS ROAD
- x — EXISTING FENCE
- EXISTING PAVED ROAD

PLAN
 SCALE: N.T.S





5		
4		
3		
2		
1	Issued for tender	2017/06/06
0	Issued for client review	2017/02/20
Revisions/Revisions	Description/Description	Date/Date

Client/Client
AGRICULTURE AND AGRI-FOOD CANADA
 219 - 800 BURRARD STREET VANCOUVER, BC V6Z 0B9

Project title/Titre du projet
 4200 HWY 97 SUMMERLAND, BC
PACIFIC AGRI-FOOD RESEARCH CENTER SLOPE STABILIZATION

Consultant Signature Only
WSP CANADA INC.

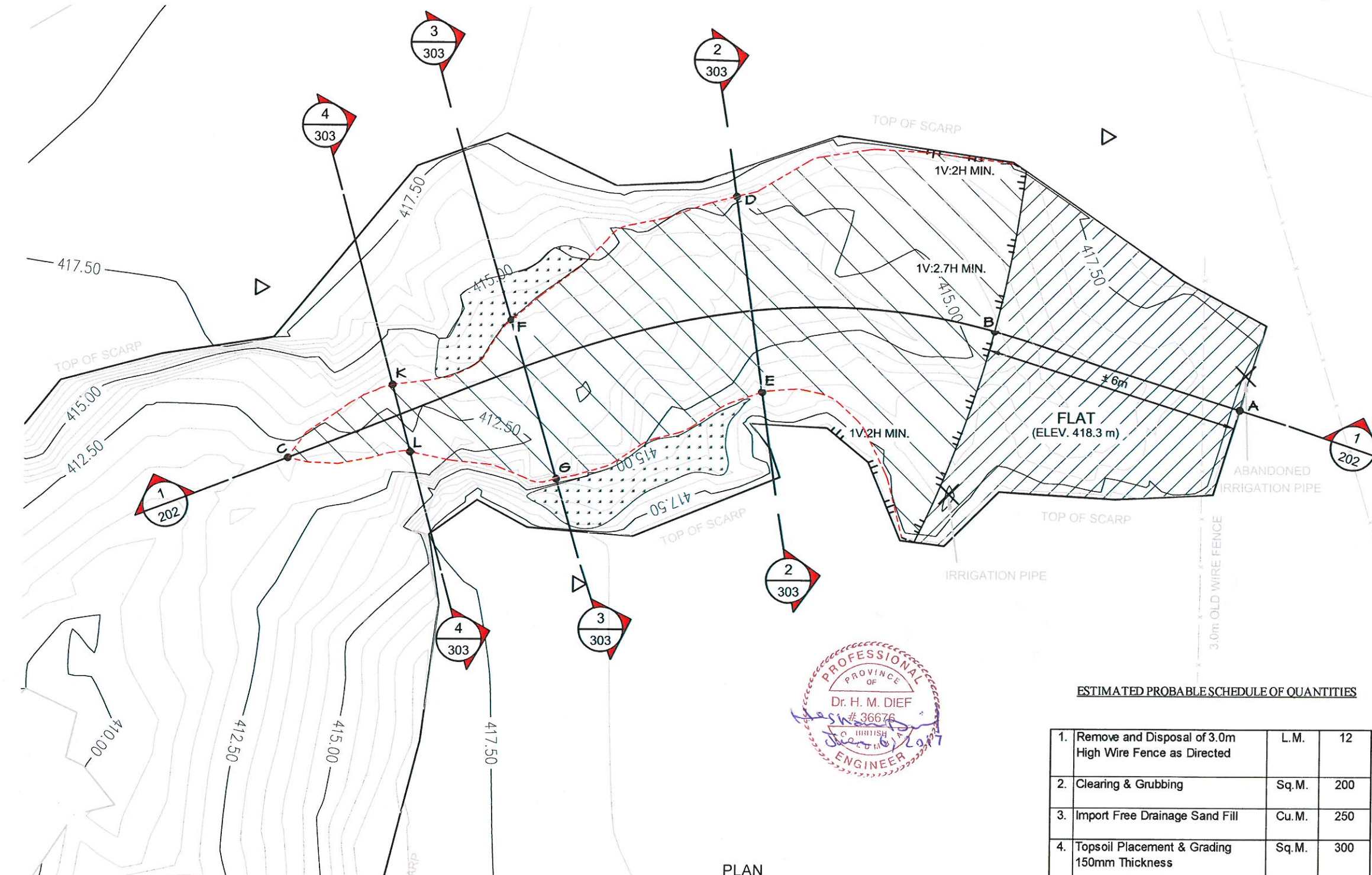
Designed by/Concept par
HESHAM DIEF, P.Eng

Drawn by/Dessiné par
KTD / 2016-01-24

PWGC Project Manager/Administrateur de Projets TPSC
TOM DUNPHY
 PWGC, Regional Manager, Architectural and Engineering Services/
 Gestionnaire régional, Services d'architecture et de génie, TPSC
PREETIPAL PAUL

Drawing title/Titre du dessin
SITE PLAN

Project No./No. du projet R.080303.001	Sheet/Feuille 101 1 OF 3	Revision no./La Révision no. 1
--	---------------------------------------	--



- FILL TO ELEV. 418.3m (COVERED BY TOPSOIL AND MECHANICAL OR HYDRAULIC SEEDING)
- FILL AS SHOWN IN SECTIONS 1, 2, 3, AND 4 AT SLOPE 2.7H:1V (COVERED BY TOPSOIL AND HYDRAULIC SEEDING)
- HYDROSEED NON-VEGETATED AREAS (SIDE SLOPES < 60%)

PLAN
SCALE: 1:100

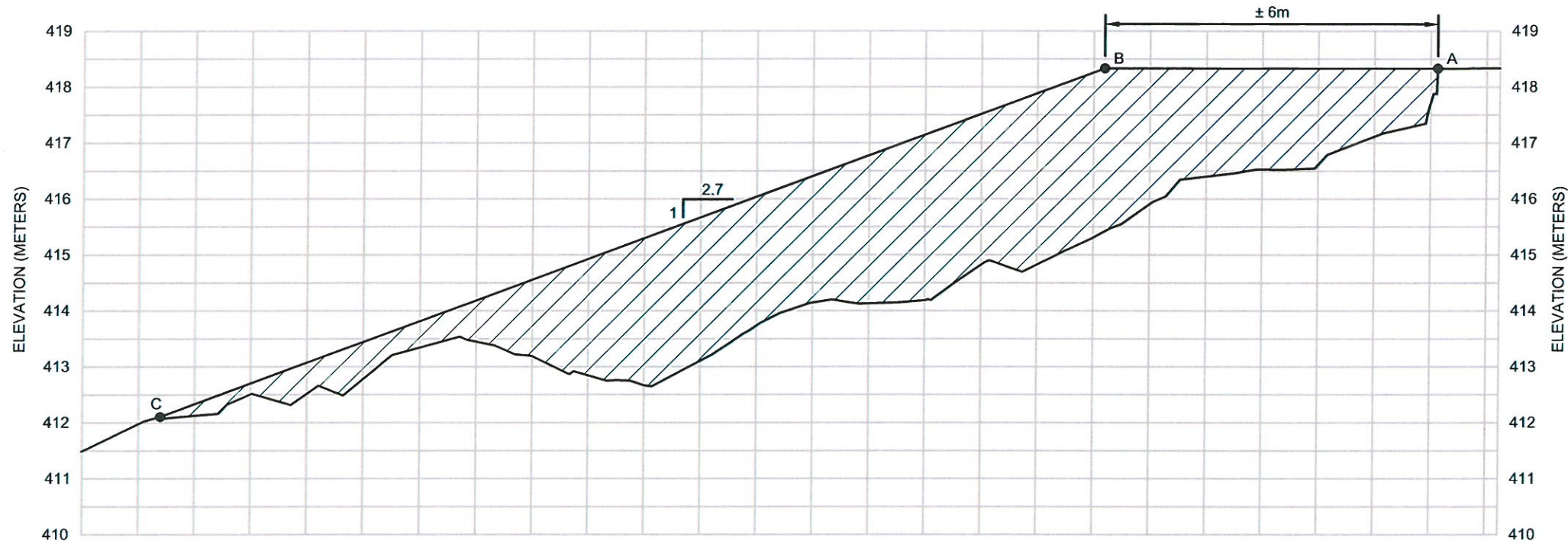
Base plan referenced from McElhanney Survey Drawing No. 3386-00-TOPO.DWG Rev. 0



ESTIMATED PROBABLE SCHEDULE OF QUANTITIES


1. Remove and Disposal of 3.0m High Wire Fence as Directed	L.M.	12
2. Clearing & Grubbing	Sq.M.	200
3. Import Free Drainage Sand Fill	Cu.M.	250
4. Topsoil Placement & Grading 150mm Thickness	Sq.M.	300
5. Mechanical Seeding	Sq.M.	200
6. Hydraulic Seeding	Sq.M.	100

NOTE: The above is to be reviewed by contractor and adjusted accordingly to suit proposed works.



SECTION 1-1
SCALE: H=1:100, V=1:100

FILL AREA



Revision/	Description/Description	Date/Date
5		
4		
3		
2		
1	Issued for tender	2017/06/06
0	Issued for client review	2017/02/20

AGRICULTURE AND AGRI-FOOD CANADA
219 - 800 BURRARD STREET
VANCOUVER, BC V6Z 0B9

Project title/Titre du projet
4200 HWY 97
SUMMERLAND, BC
PACIFIC AGRI-FOOD RESEARCH CENTER SLOPE STABILIZATION

Consultant Signature Only
WSP CANADA INC.

Designed by/Conçue par
HESHAM DIEF, P.Eng

Drawn by/Dessiné par
KTD / 2016-01-24

PMOSC Project Manager/Administrateur de Projets TPSCC
TOM DUNPHY

PMOSC, Regional Manager, Architectural and Engineering Services/ Gestionnaire régional, Services d'architecture et de génie, TPSCC
PREETIPAL PAUL

Drawing title/Titre du dessin
CROSS SECTION 1-1

Project No./No. du projet	Sheet/Feuille	Revision no./ La Révision no.
R.080303.001	202 2 OF 3	1



Revision	Description/Description	Date/Date
5		
4		
3		
2		
1	Issued for tender	2017/06/06
0	Issued for client review	2017/02/20

AGRICULTURE AND AGRI-FOOD CANADA
 219 - 800 BURRARD STREET
 VANCOUVER, BC V6Z 0B9

Project title/Titre du projet
**4200 HWY 97
 SUMMERLAND, BC**
**PACIFIC AGRI-FOOD RESEARCH CENTER
 SLOPE STABILIZATION**

Consultant Signature Only
WSP CANADA INC.

Designed by/Concept par
HESHAM DIEF, P.Eng

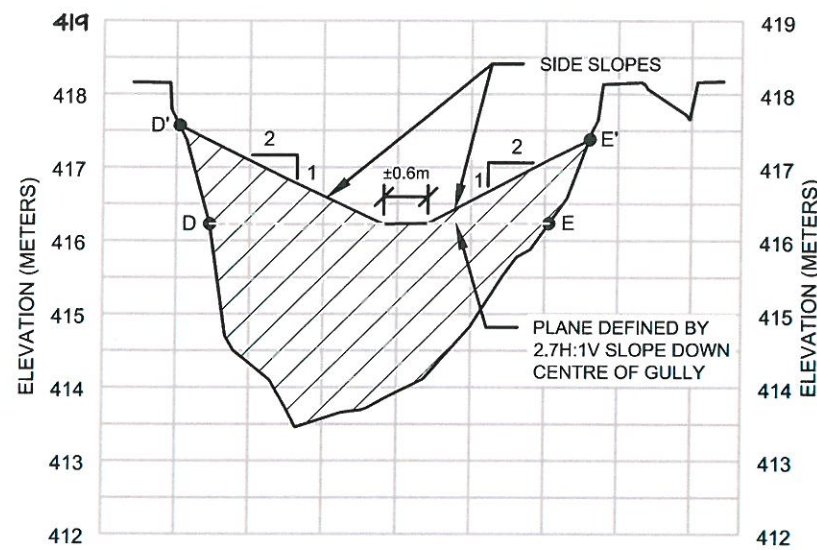
Drawn by/Dessiné par
KTD / 2016-01-24

PWSSC Project Manager/Administrateur de Projets TPSGC
TOM DUNPHY

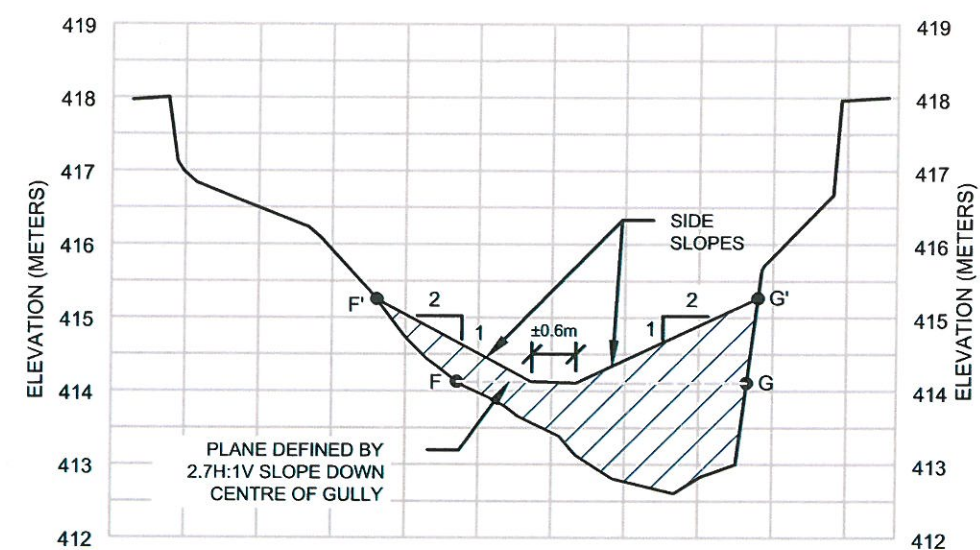
PWSSC, Regional Manager, Architectural and Engineering Services/
 Gestionnaire régional, Services d'architecture et de génie, TPSGC
PREETIPAL PAUL

Drawing title/Titre du dessin
CROSS SECTIONS 2-2, 3-3, 4-4

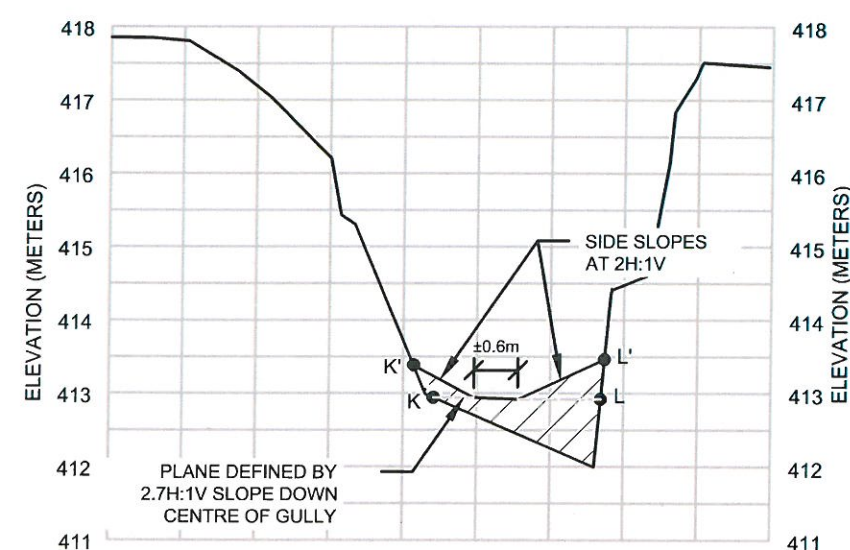
Project No./No. du projet	Sheet/Feuille	Revision no./ La révision no.
R.080303.001	303 3 OF 3	1



SECTION 2-2
 SCALE: H=1:100, V=1:100



SECTION 3-3
 SCALE: H=1:100, V=1:100



SECTION 4-4
 SCALE: H=1:100, V=1:100

FILL AREA

