

APPENDICE 2

CARTES DES SITES D'ÉCHANTILLONNAGE MARINS D'EC SUD-OUEST DU NOUVEAU - BRUNSWICK POUR 2017

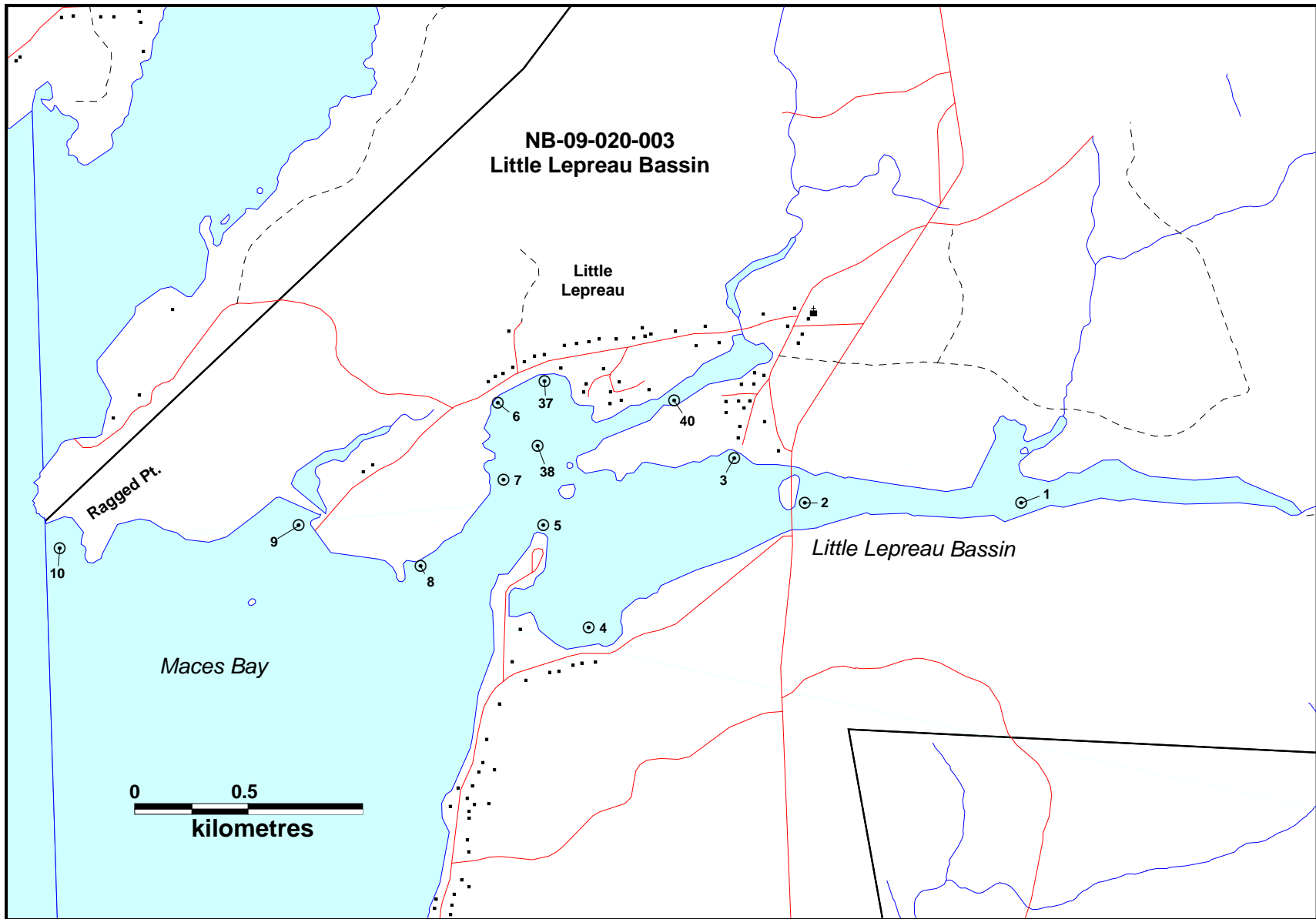


FIGURE 1: Sites d'échantillonnage pour Little Lepreau Basin (NB-09-020-003)

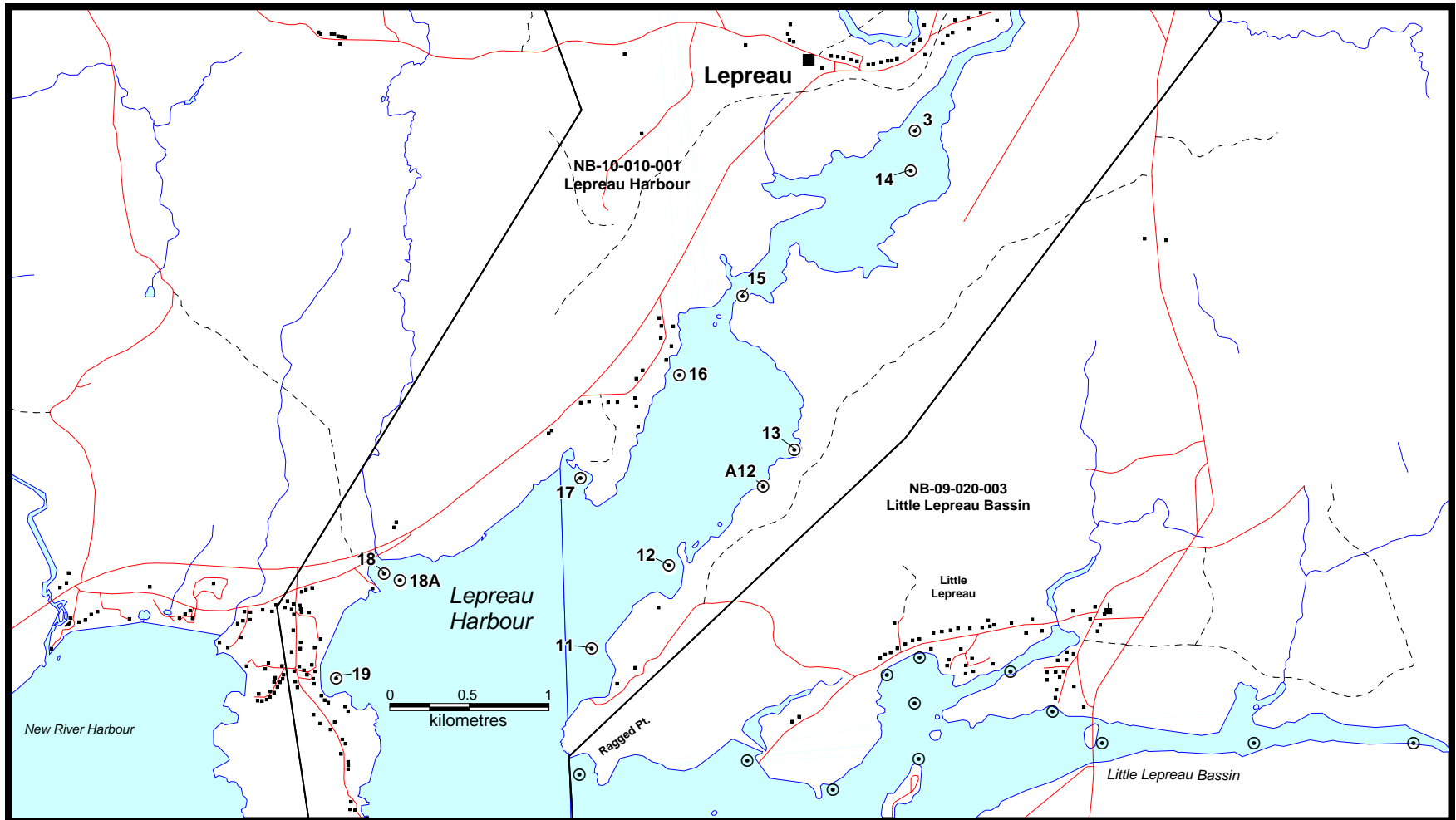


FIGURE 2: Sites d'échantillonnage pour Lepreau Harbour (NB-10-010-001)

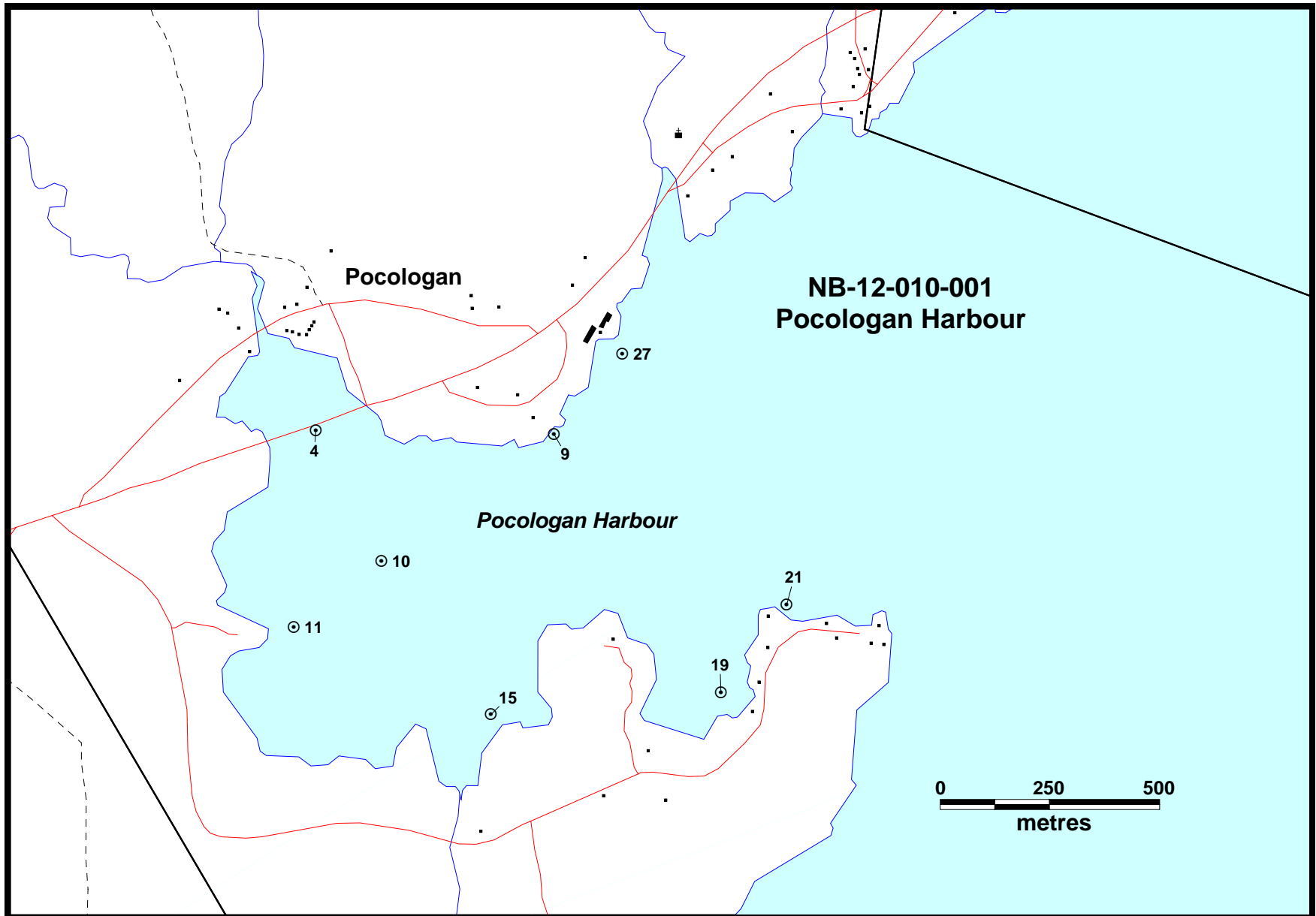


FIGURE 3: Sites d'échantillonnage pour Pocologan Harbour (NB-12-010-001)

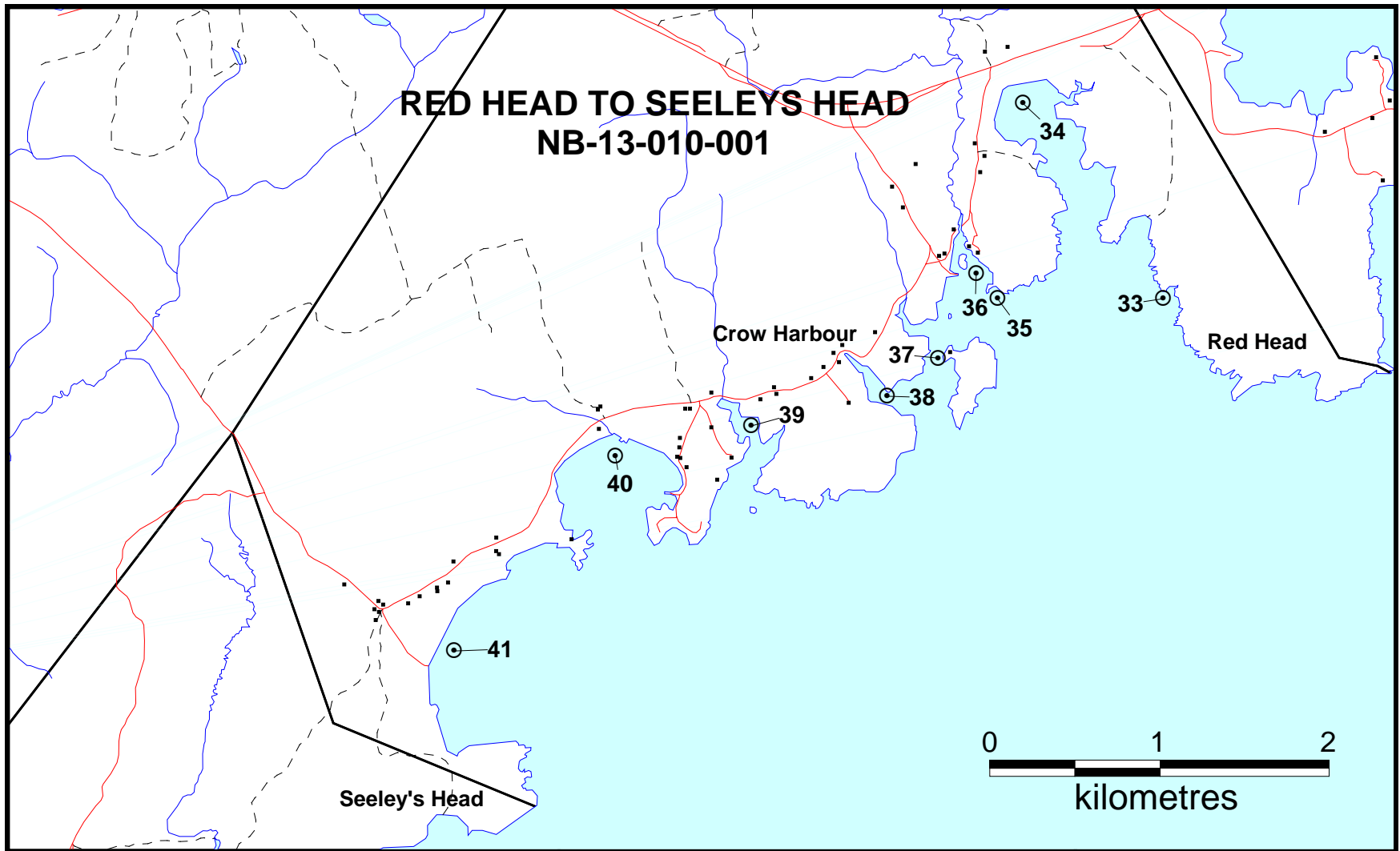


FIGURE 4: Sites d'échantillonnage pour Red Head à Seeleys Head (NB-13-010-001)

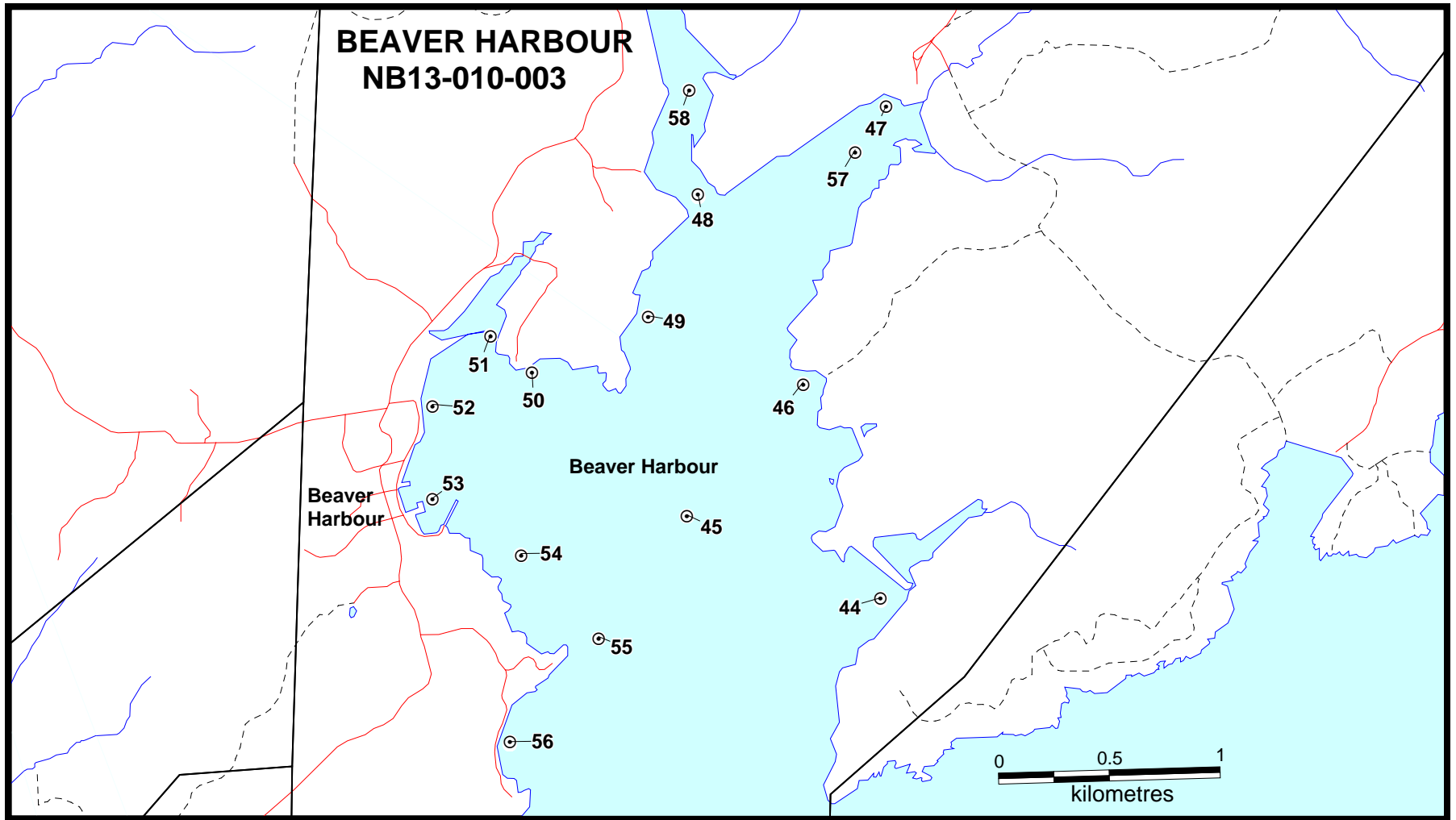


FIGURE 5: Sites d'échantillonnage pour Beaver Harbour (NB-13-010-003)

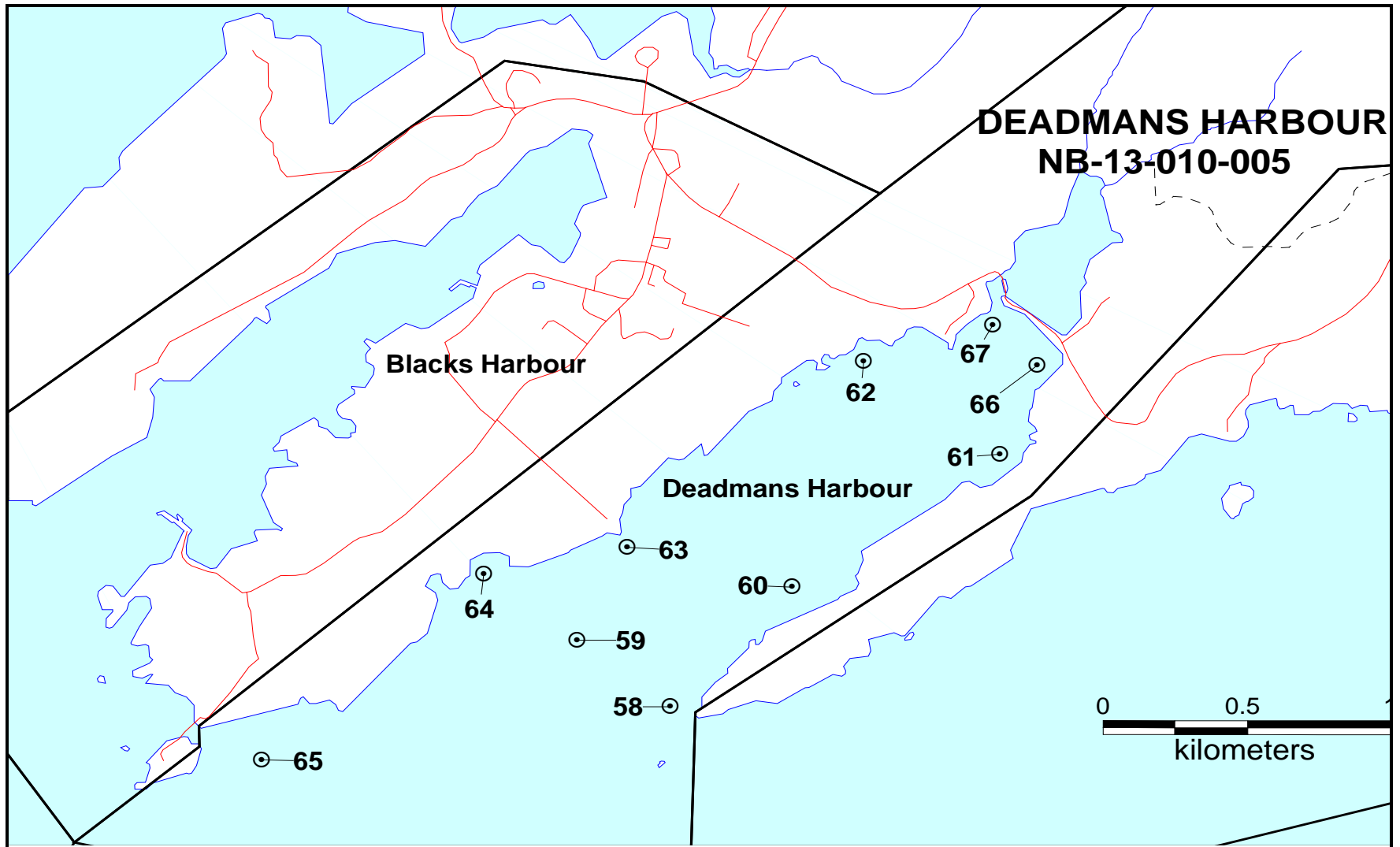


FIGURE 6: Sites d'échantillonnage pour Deadmans Harbour (NB-13-010-005)

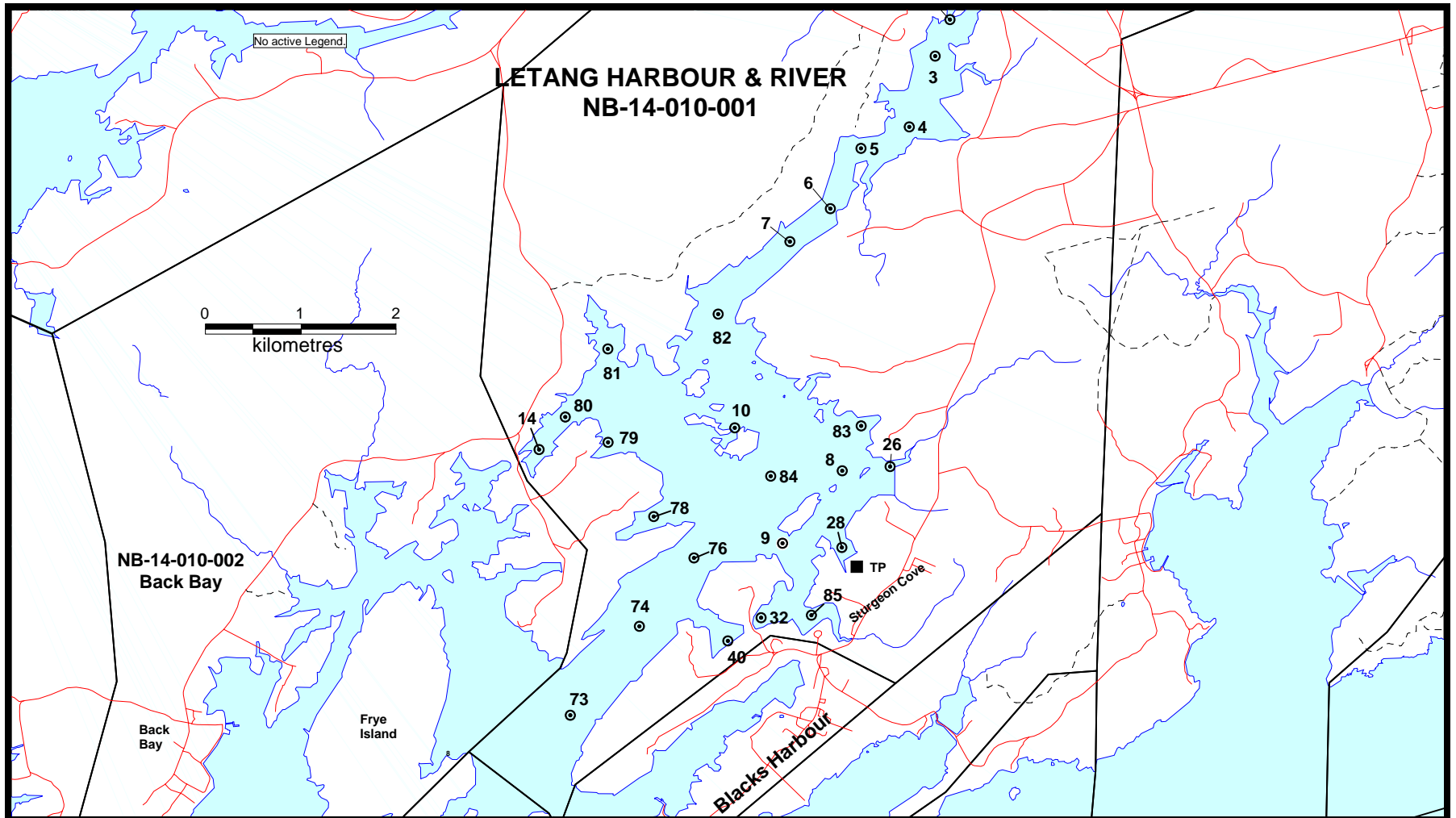


FIGURE 7: Sites d'échantillonnage pour Letang Harbour & River (NB-14-010-001)

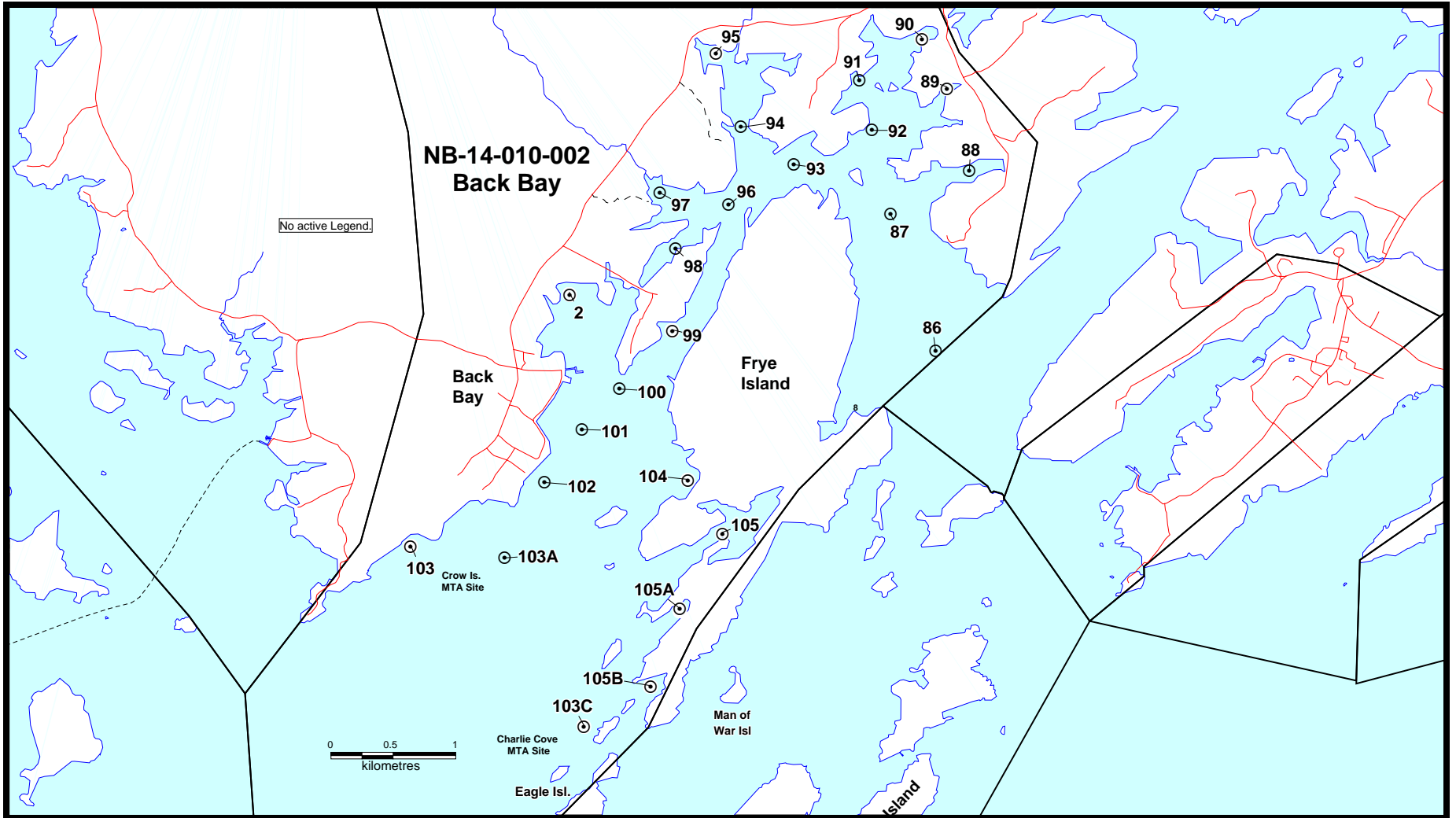


FIGURE 8 Sites d'échantillonnage pour Back Bay (NB-14-010-002)

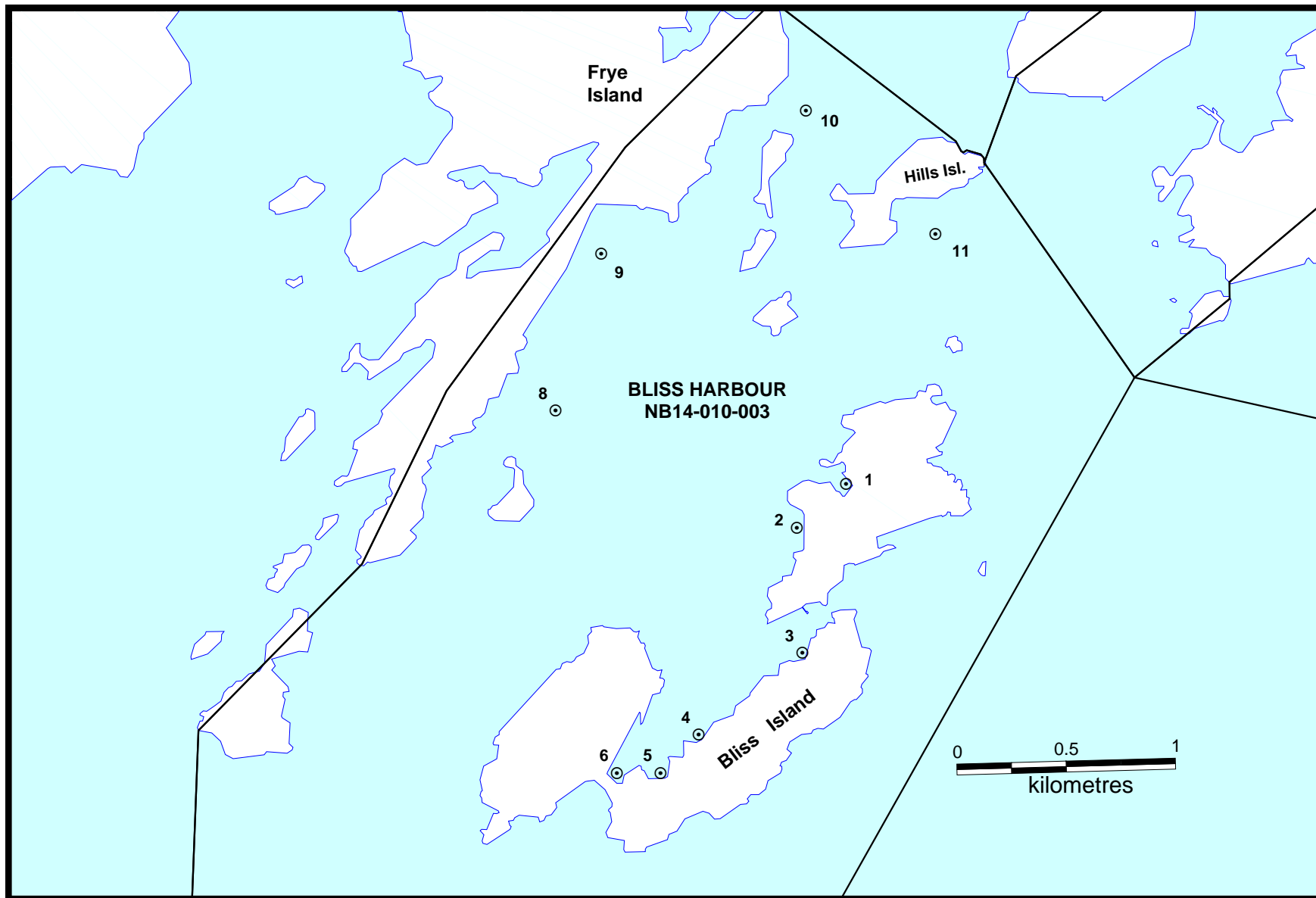


FIGURE 9: Sites d'échantillonnage pour Bliss Harbour, NB-14-010-003

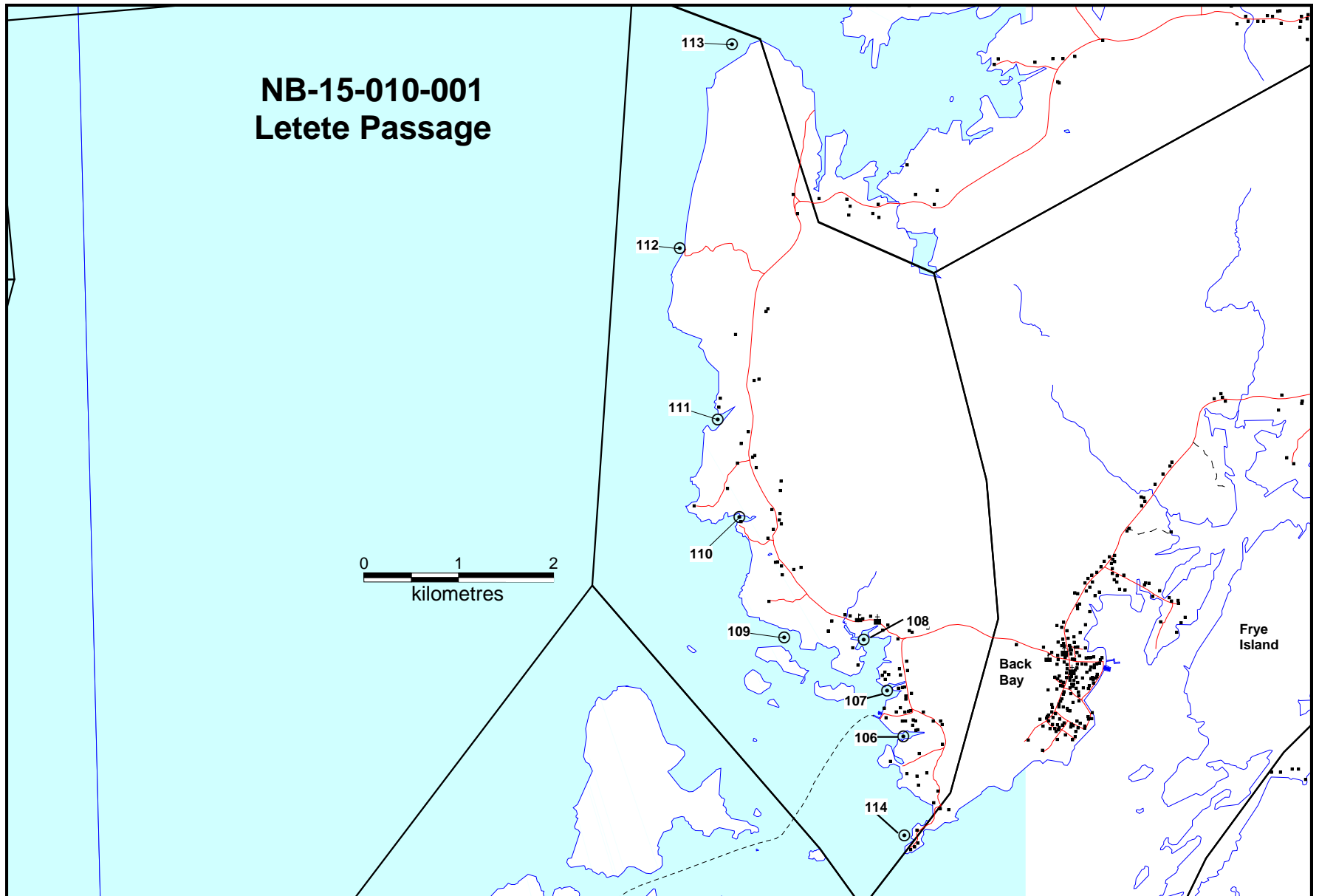


FIGURE 10: Sites d'échantillonnage pour Letete Passage, NB-15-010-001

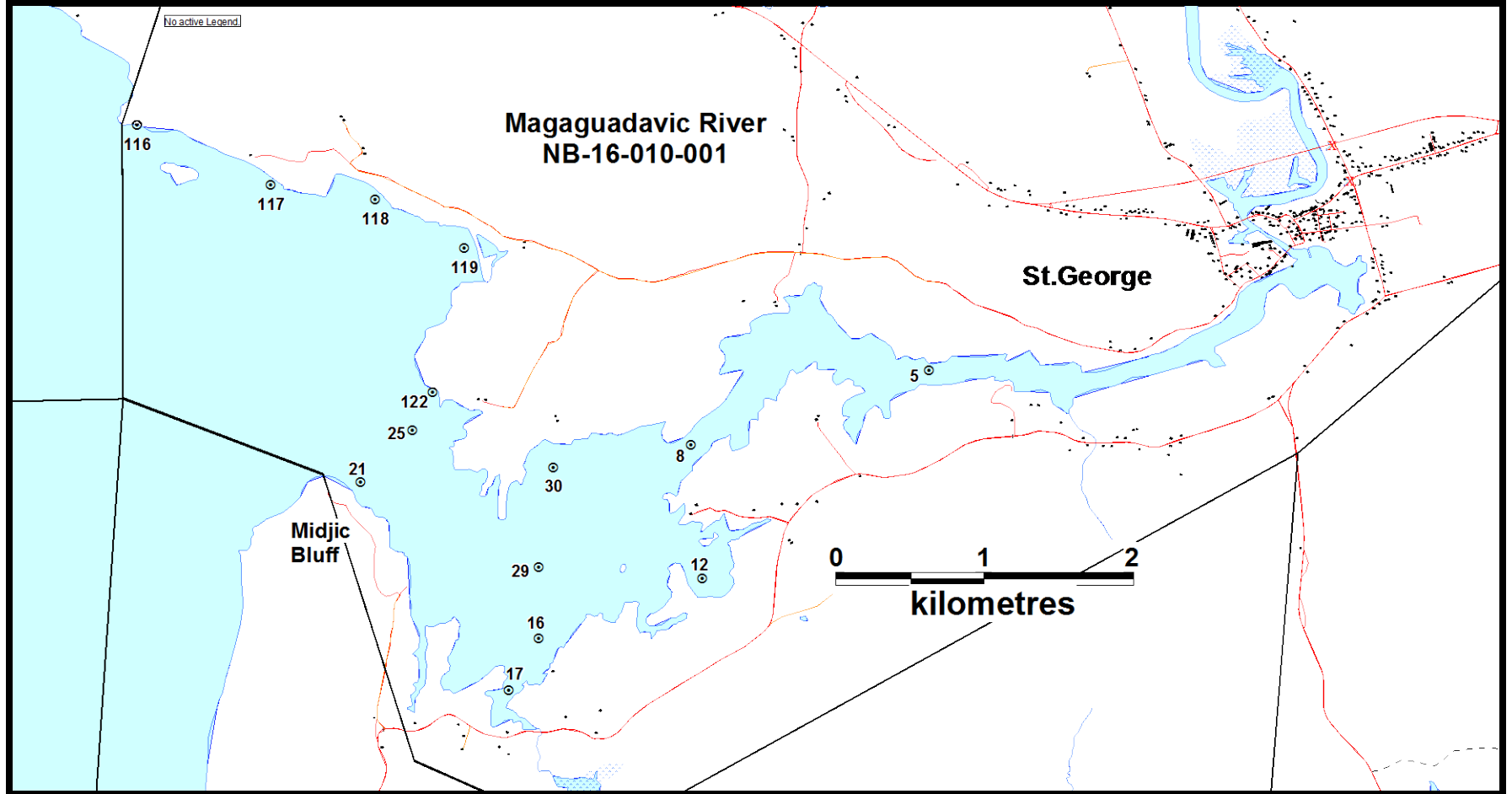


FIGURE 11: Sites d'échantillonnage pour la rivière Magaguadavic, NB-16-010-001

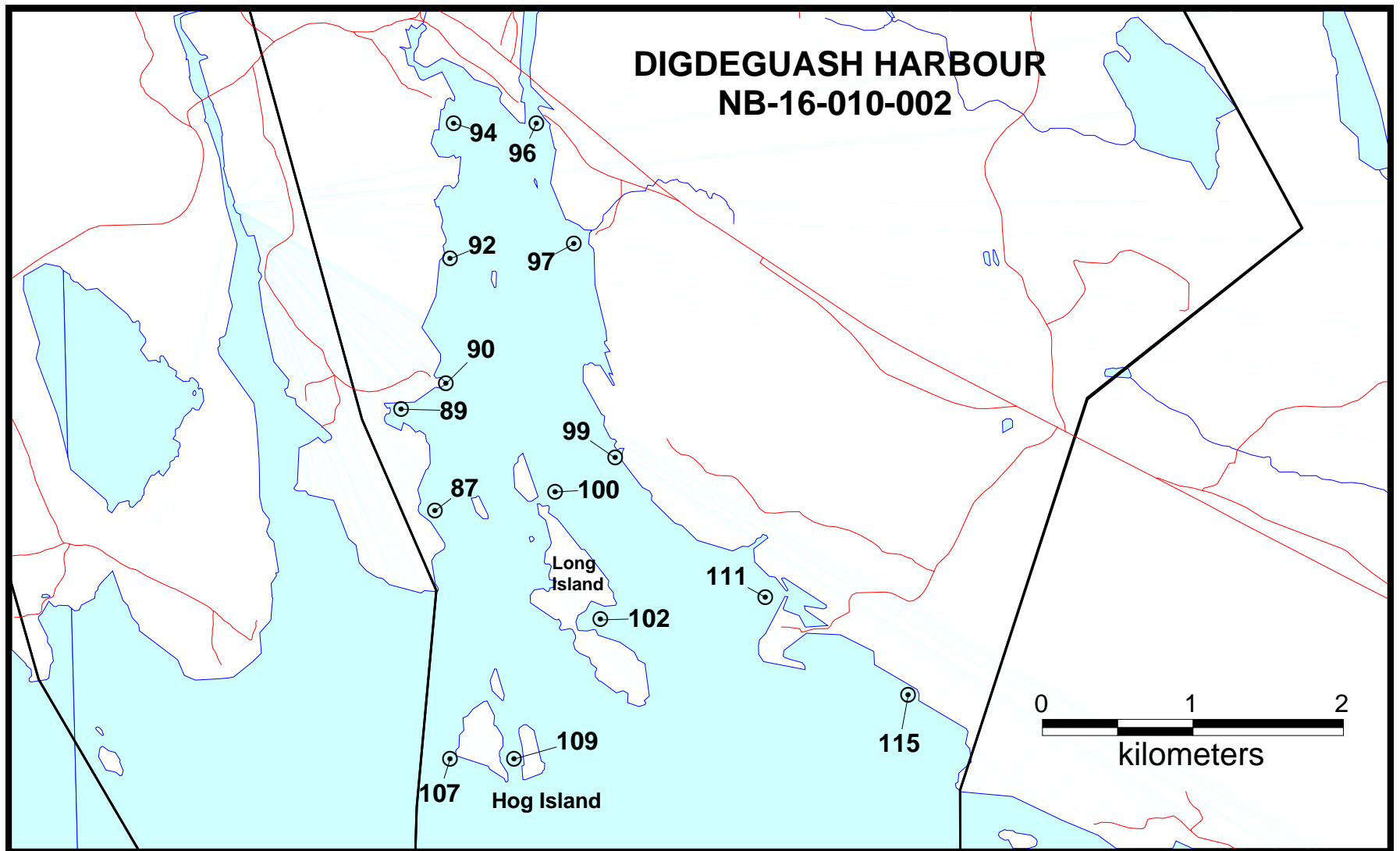


FIGURE 12: Sites d'échantillonnage pour Digdeguash Harbour, NB-16-010-002

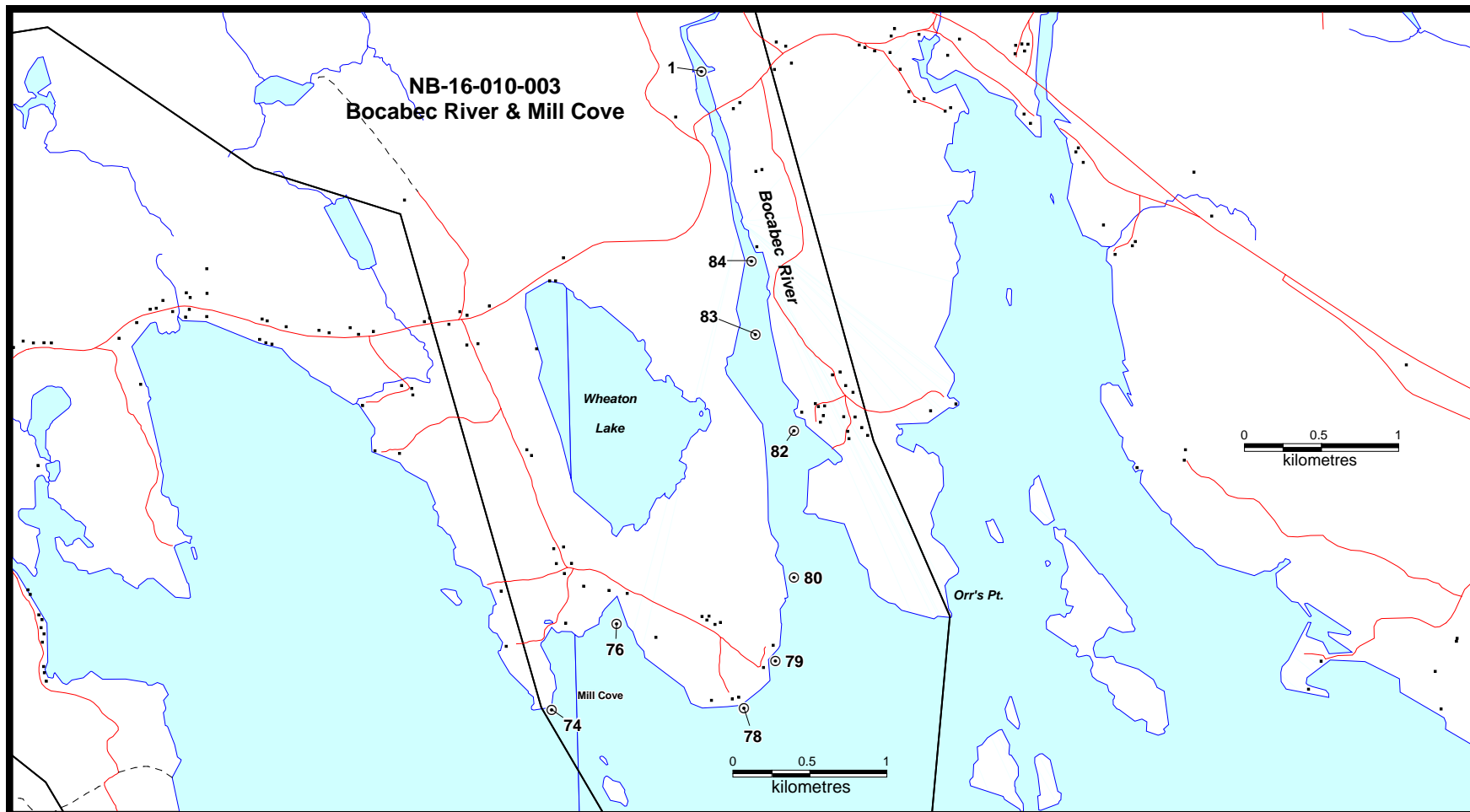


FIGURE 13: Sites d'échantillonnage pour Bocabec & Mill Cove, NB-16-010-003

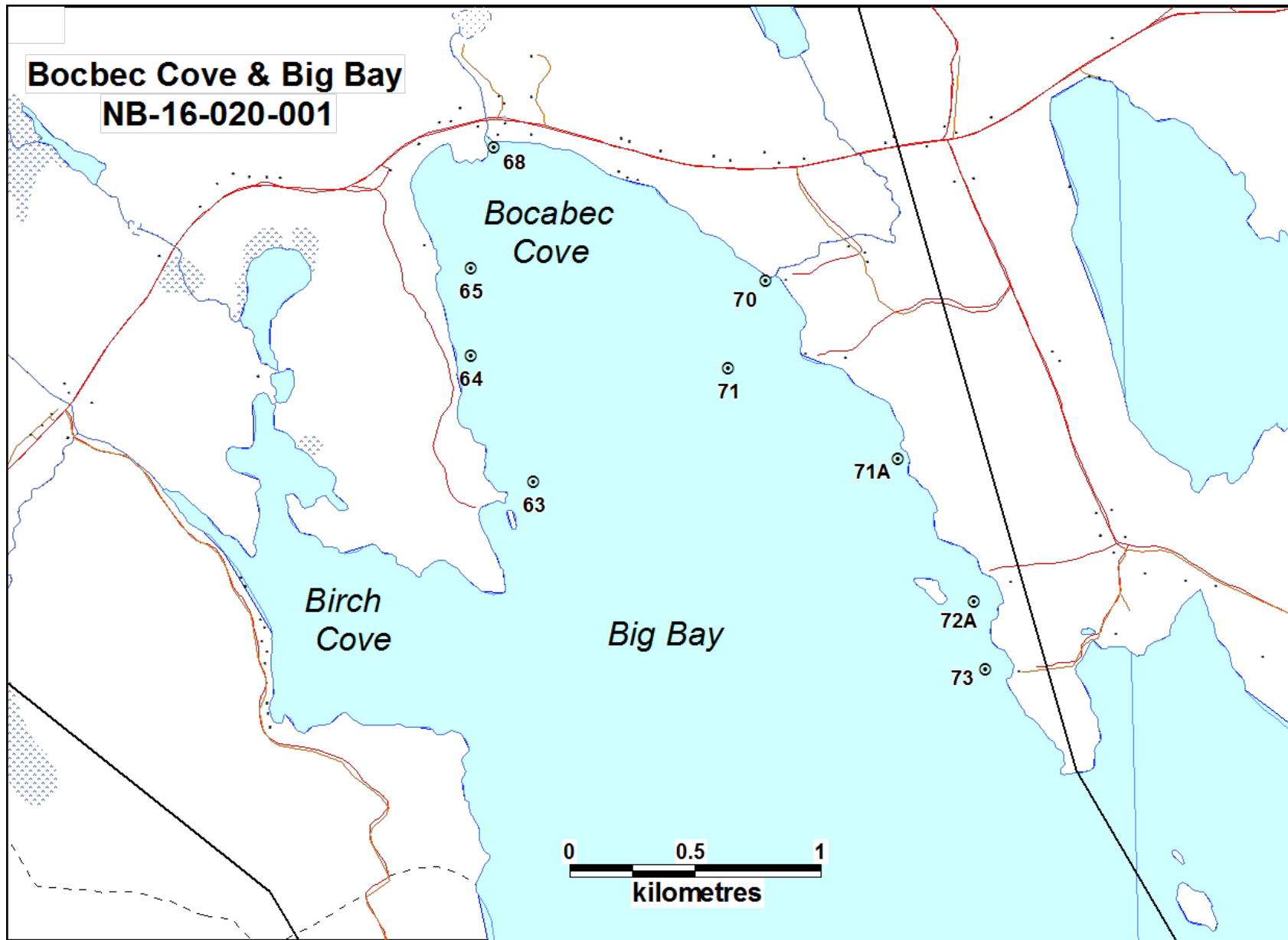


FIGURE 14: Sites d'échantillonnage pour Bocabec Cove & Big Bay, NB-16-020-001

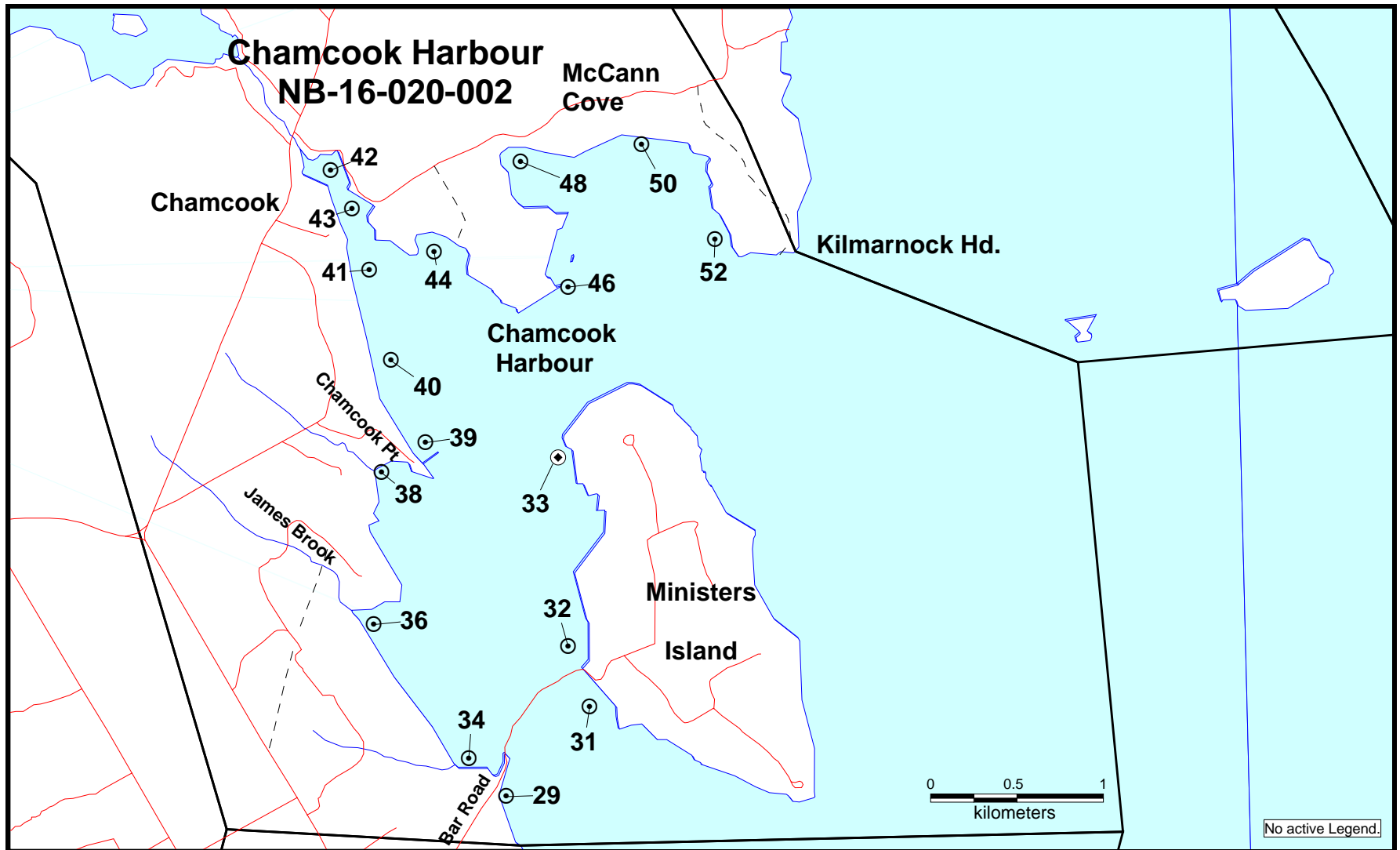


FIGURE 15: Sites d'échantillonnage pour Chamcook Harbour, NB-16-020-002

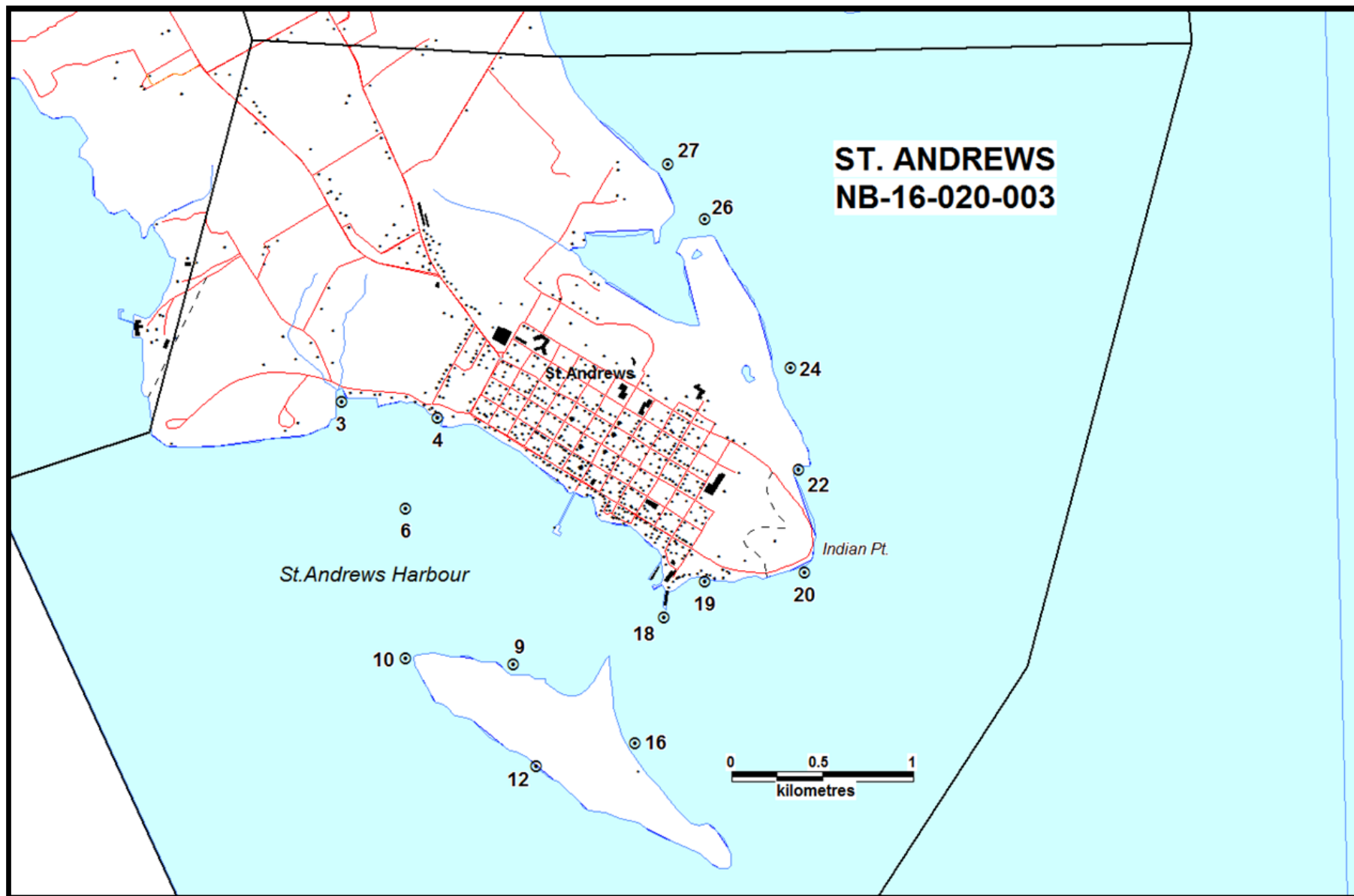


FIGURE 16: Sites d'échantillonnage pour St. Andrews, NB-16-020-003

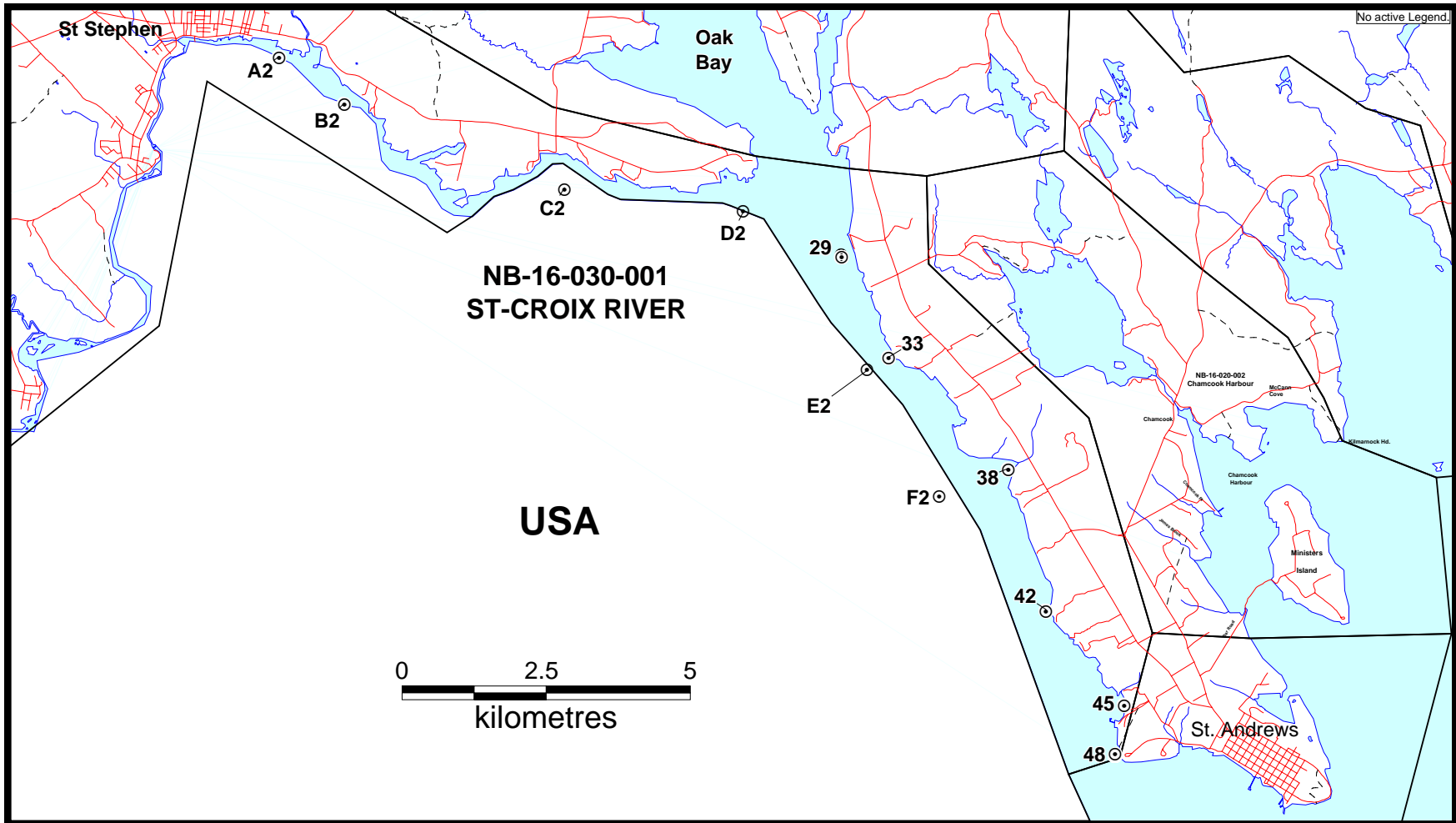


FIGURE 17: Sites d'échantillonnage pour la rivière Ste- Croix, NB-16-030-001

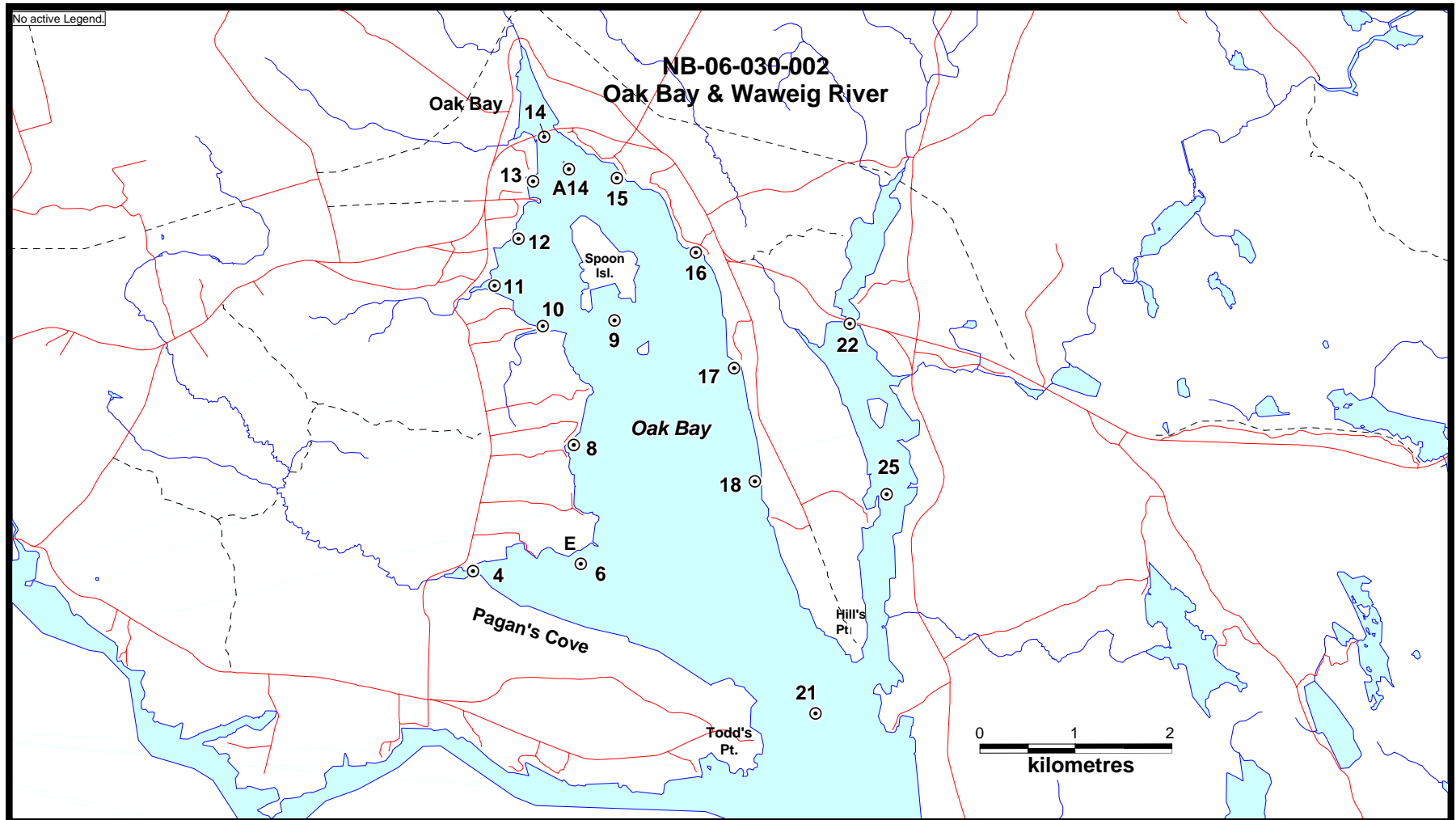


FIGURE 18: Sites d'échantillonnage pour Oak Bay & la rivière Waweig, NB-16-030-002

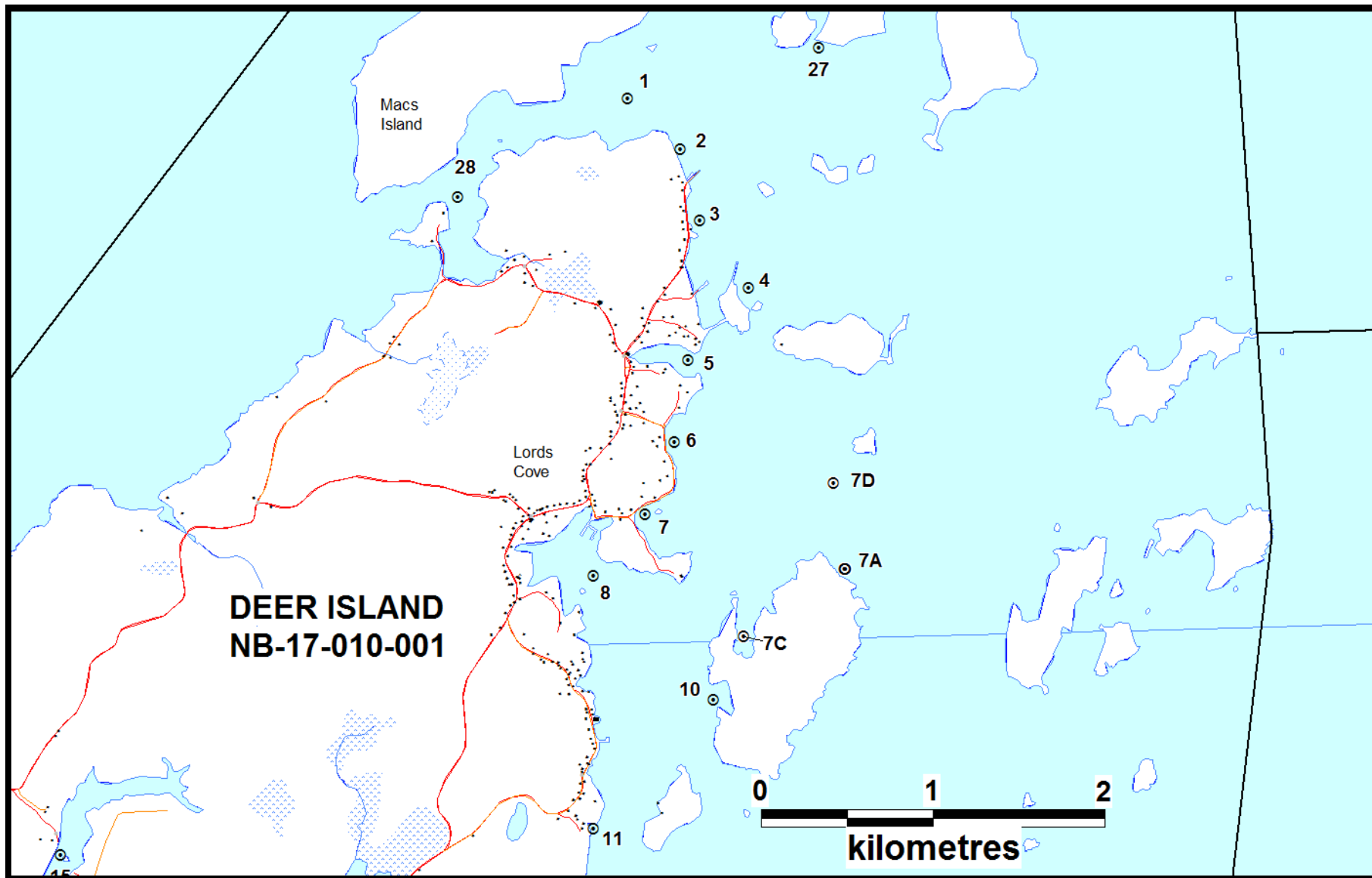


FIGURE 19: Sites d'échantillonnage pour l'Île Deer (Nord), NB-17-010-001

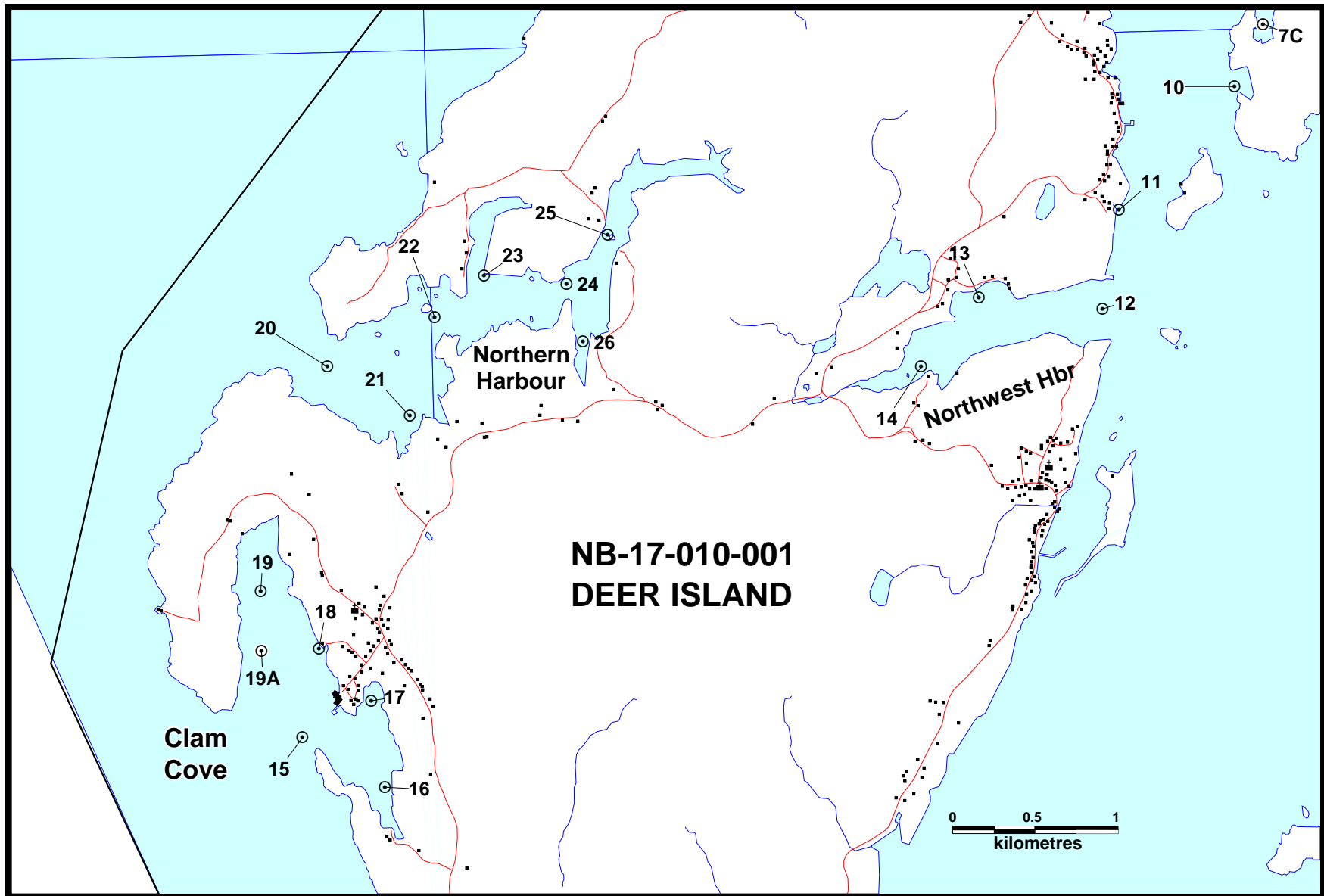


FIGURE 20: Sites d'échantillonnage pour l'Île Deer (Sud), NB-17-010-001

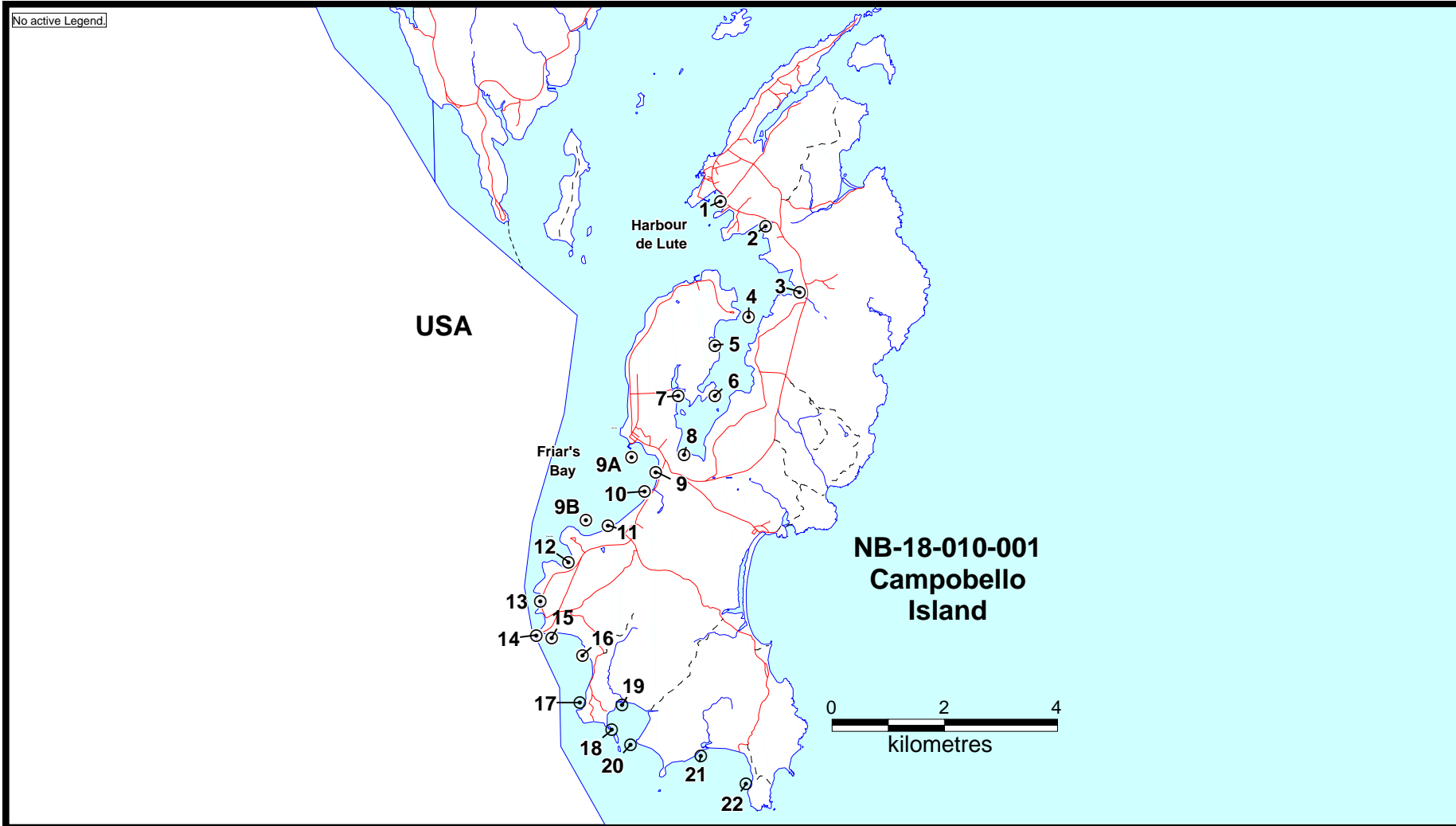


FIGURE 21: Sites d'échantillonnage pour l'Île Campobello, NB-18-010-001

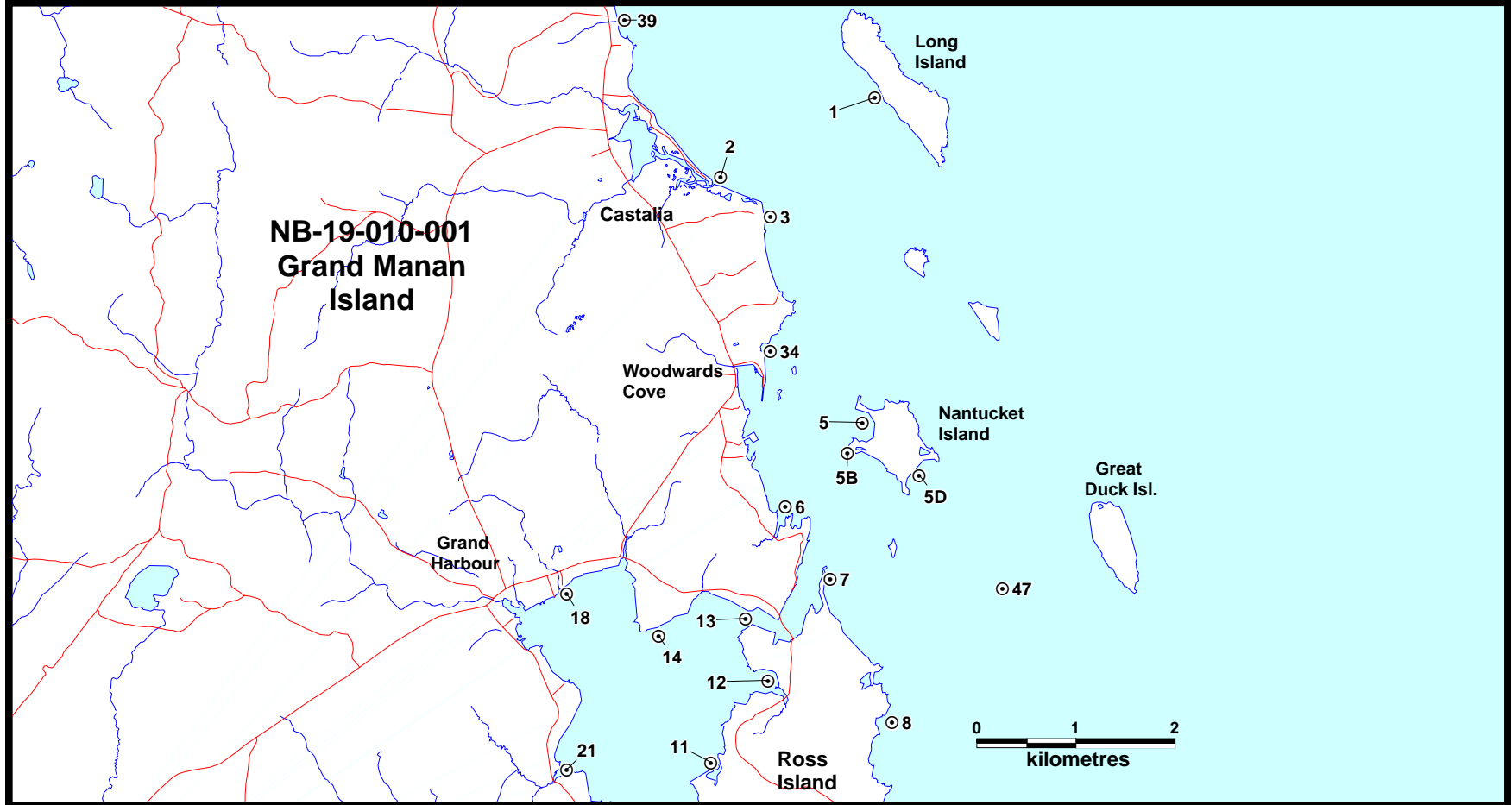


FIGURE 22: Sites d'échantillonnage pour l'Île Grand-Manan (Nord), NB-19-010-001

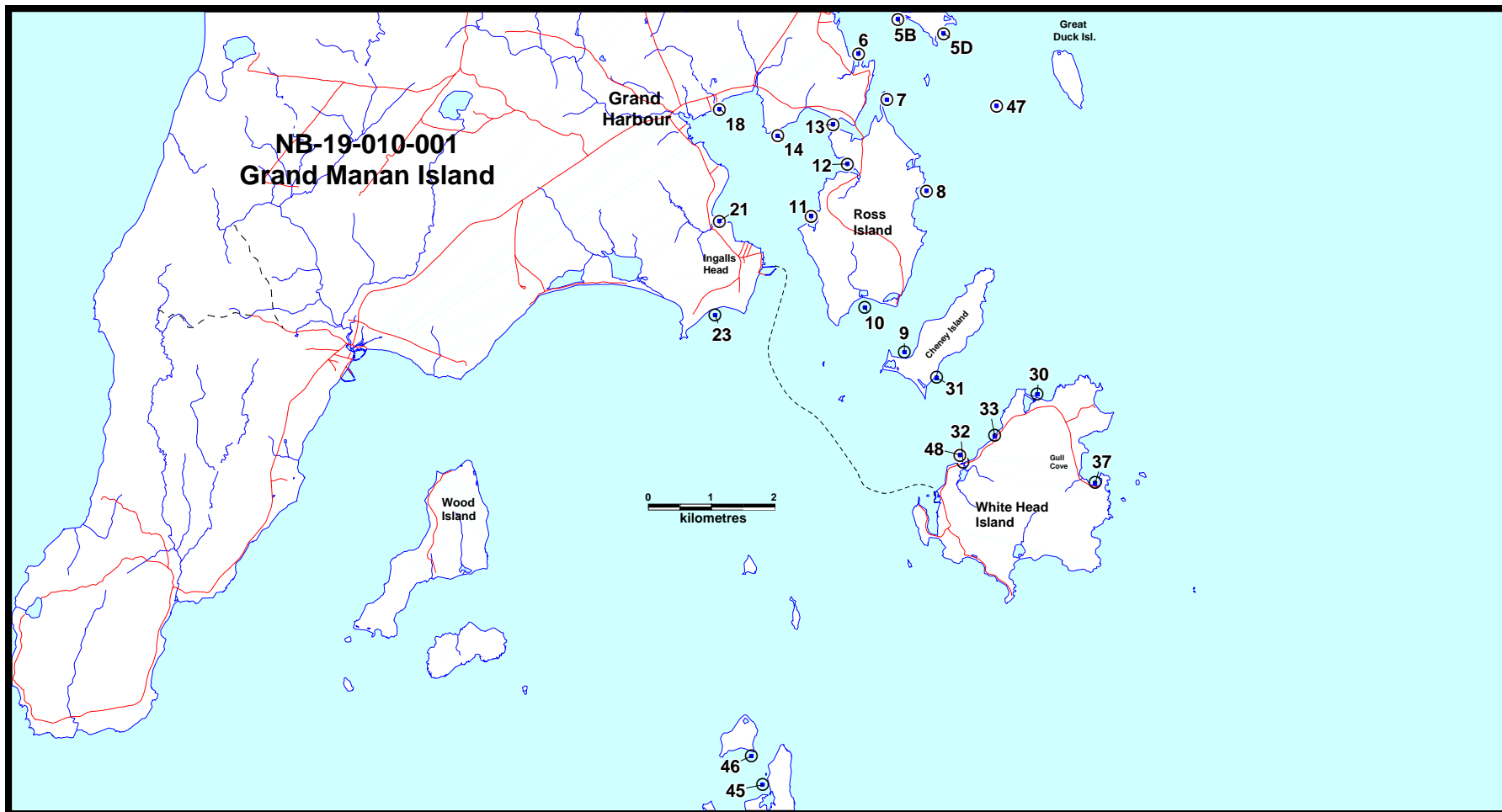


FIGURE 23: Sites d'échantillonnage pour l'Île Grand-Manan (Sud), NB-19-010-001

