

APPENDIX 2

**EC MARINE SAMPLING STATION MAPS
SW NEW BRUNSWICK FOR YEAR 2017**

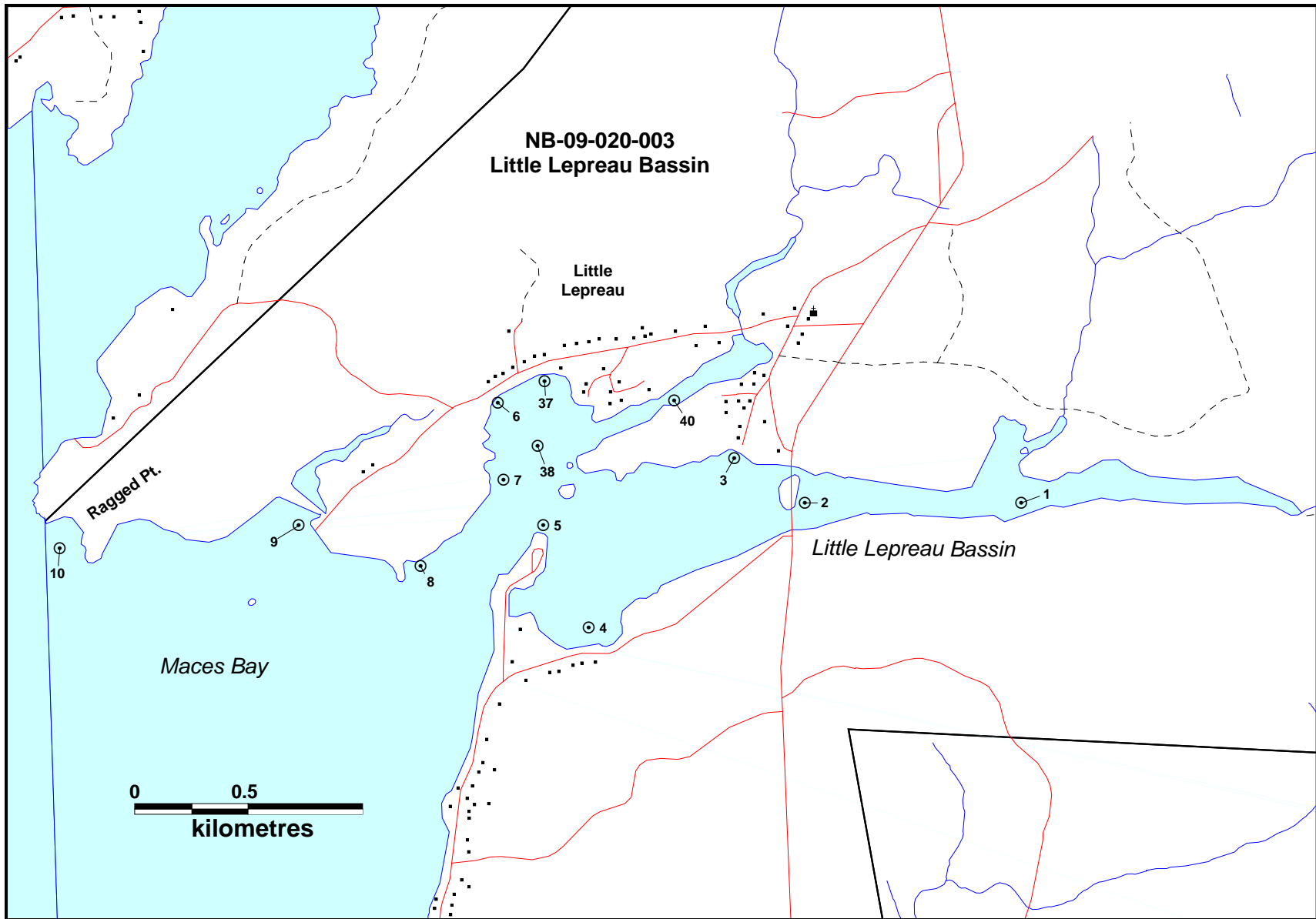


FIGURE 1: Sampling Station Locations for Little Lepreau Basin (NB-09-020-003)

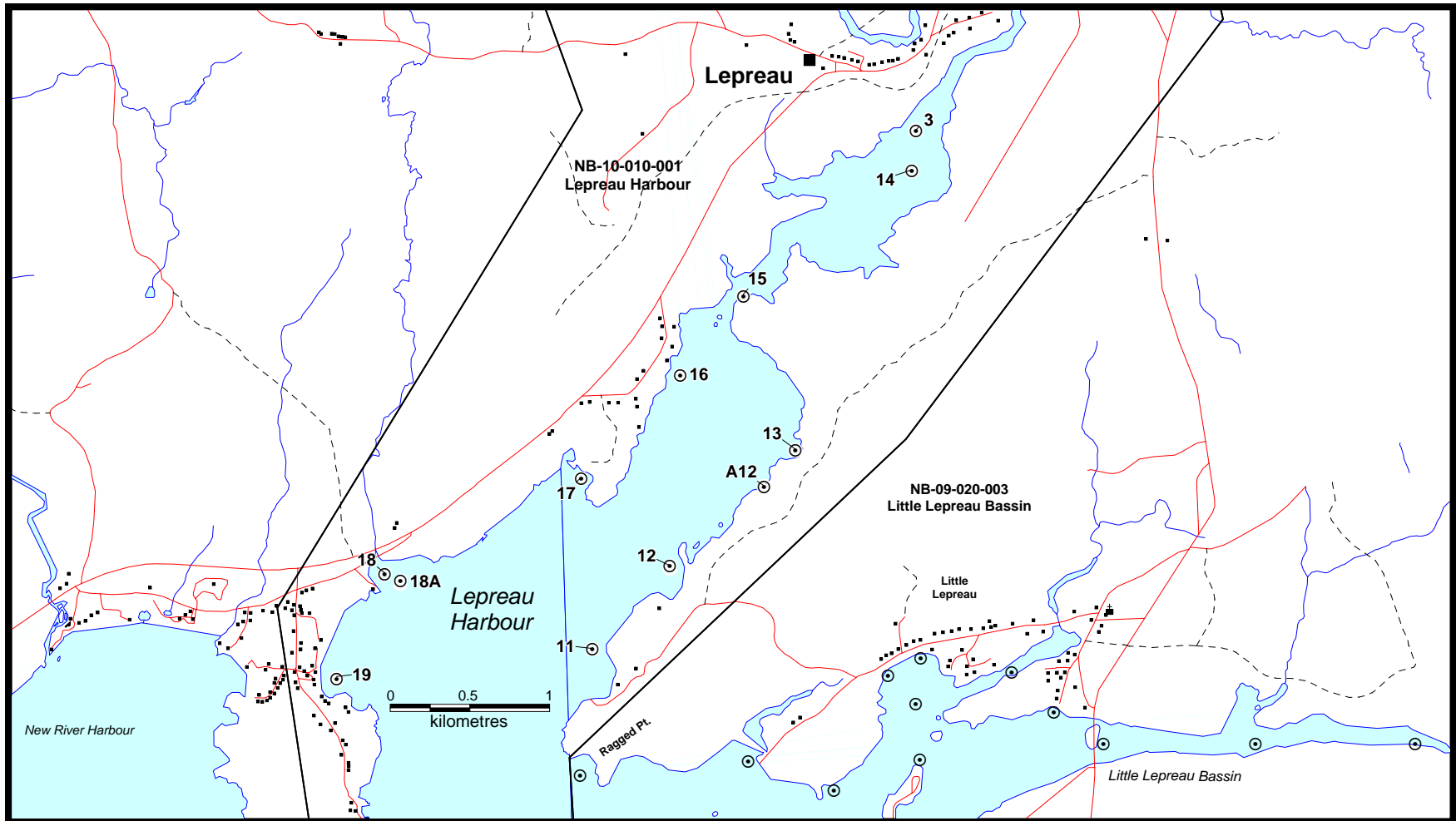


FIGURE 2: Sampling Station Locations for Lepreau Harbour (NB-10-010-001)

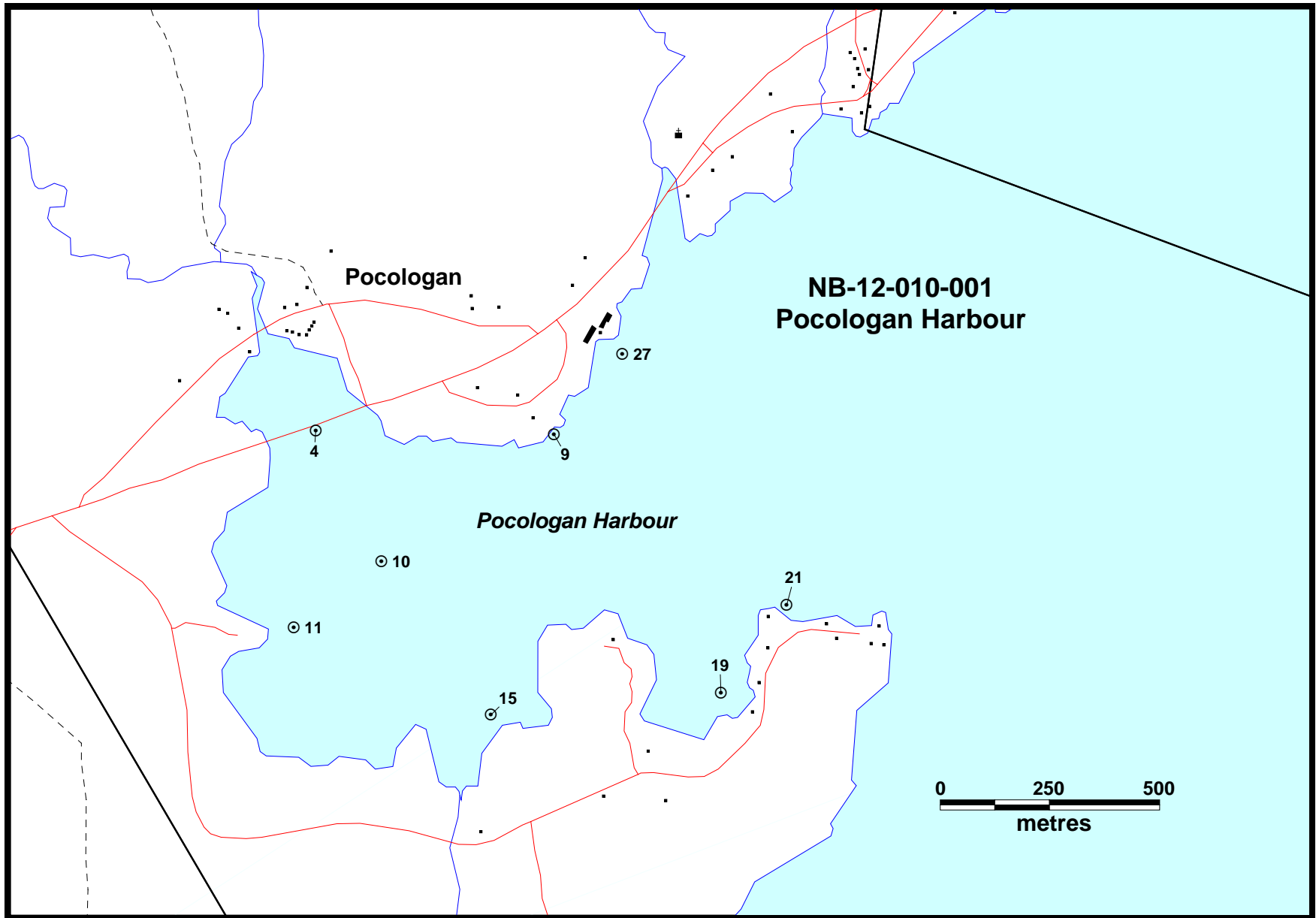


FIGURE 3: Sampling Station Locations for Pocologan Harbour (NB-12-010-001)

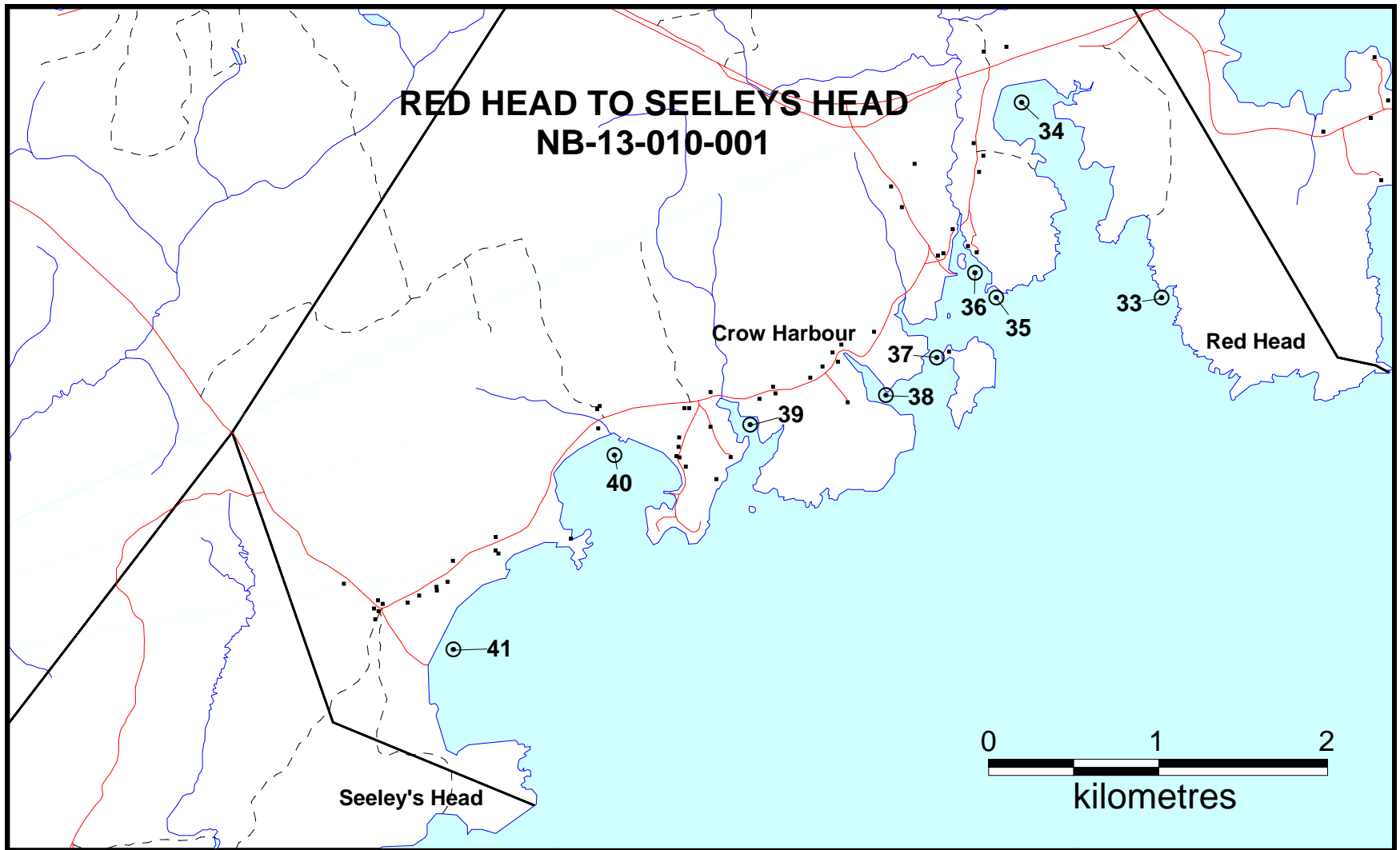


FIGURE 4: Sampling Station Locations for Red Head to Seeley's Head (NB-13-010-001)

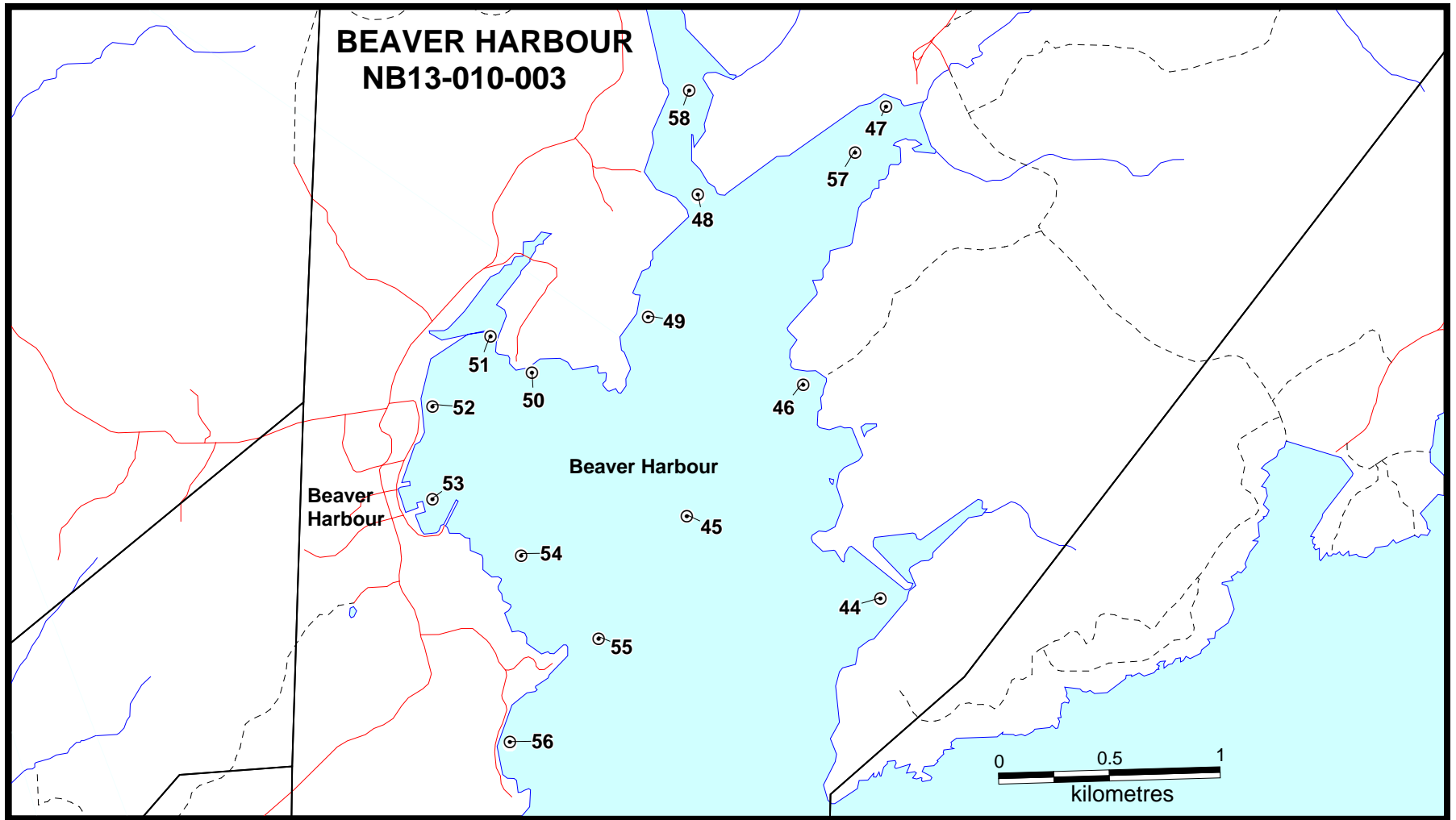


FIGURE 5: Sampling Station Locations for Beaver Harbour (NB-13-010-003)

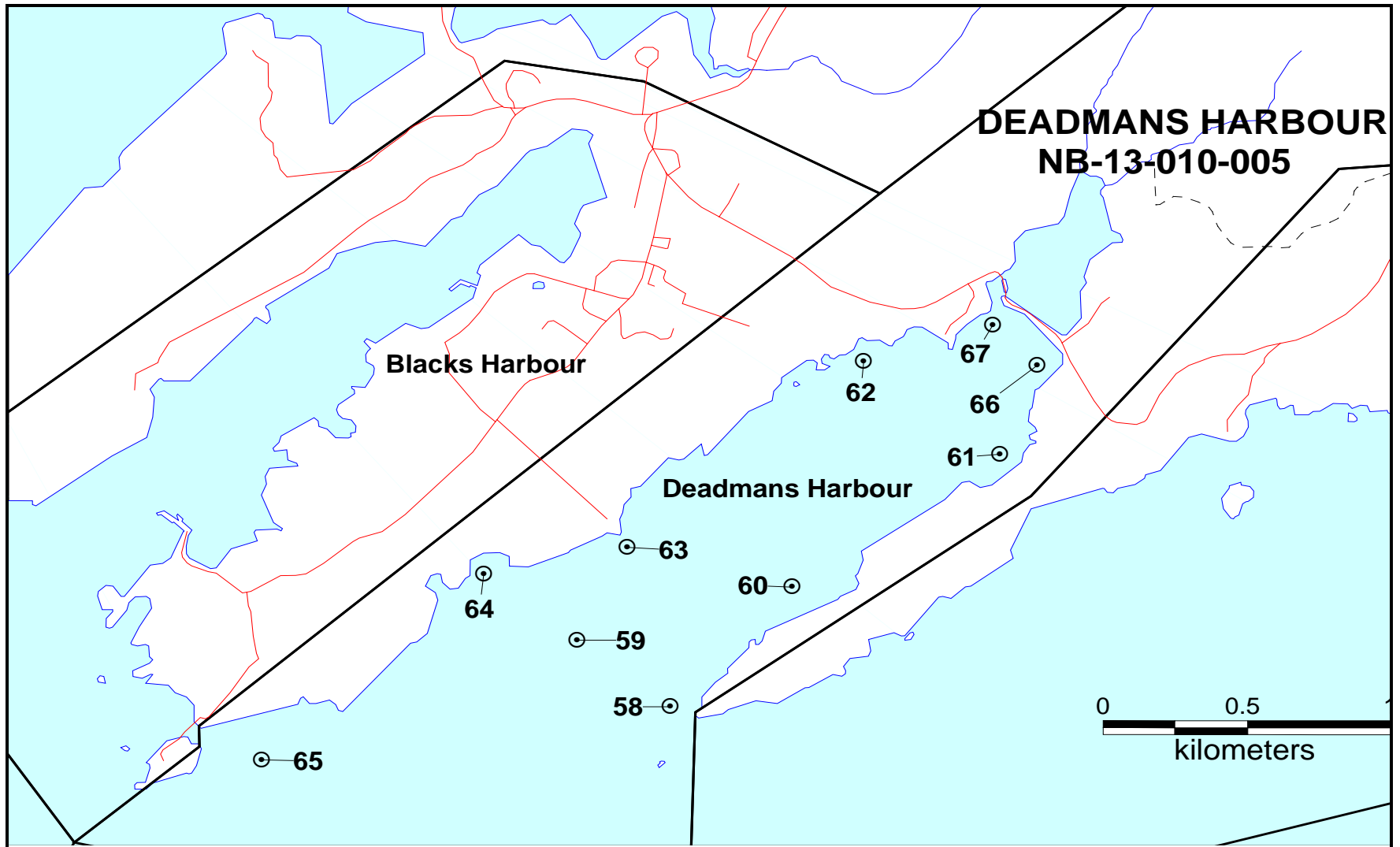


FIGURE 6: Sampling Station Locations for Deadmans Harbour (NB-13-010-005)

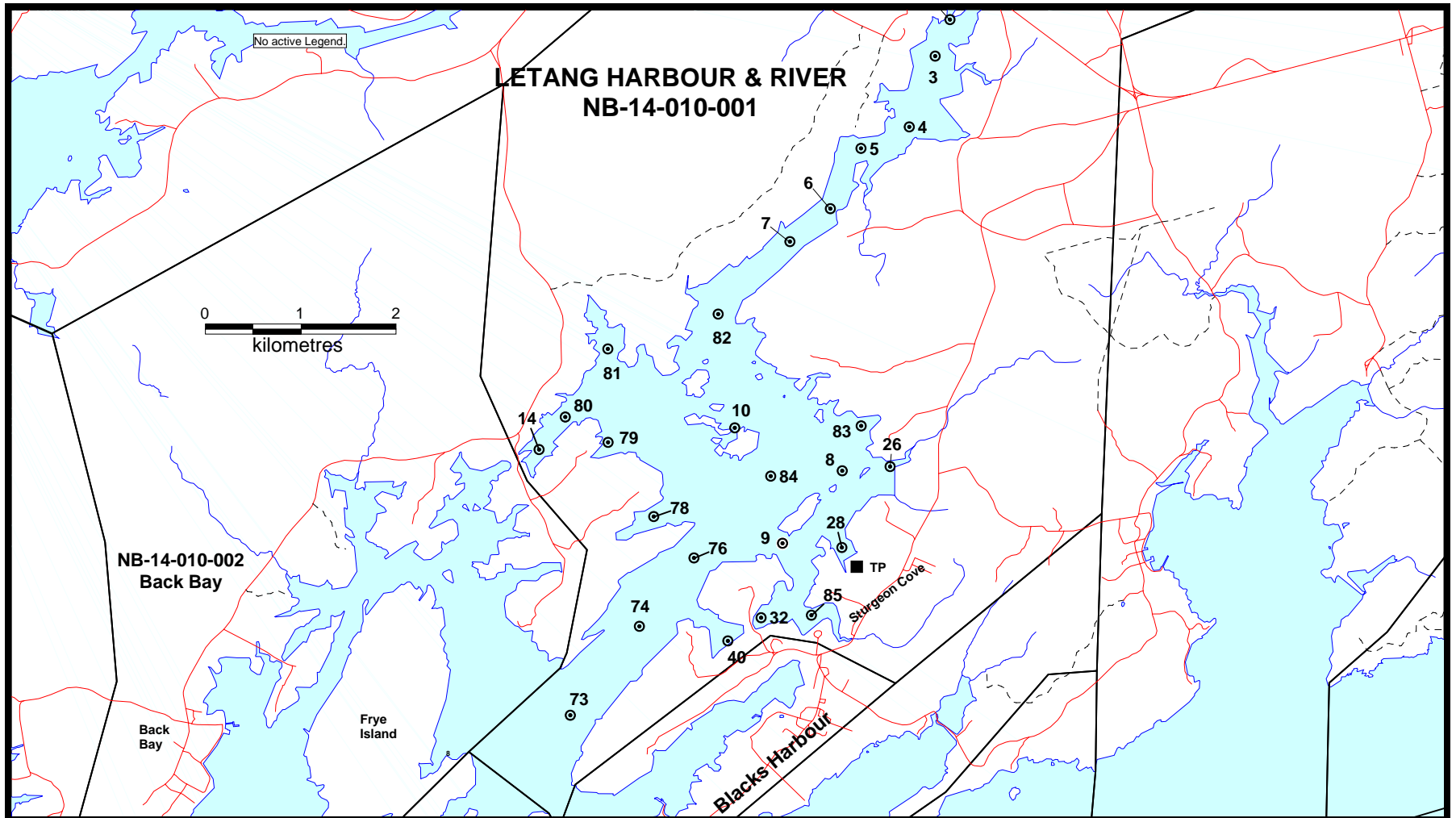


FIGURE 7: Sampling Station Locations for Letang Harbour & River (NB-14-010-001)

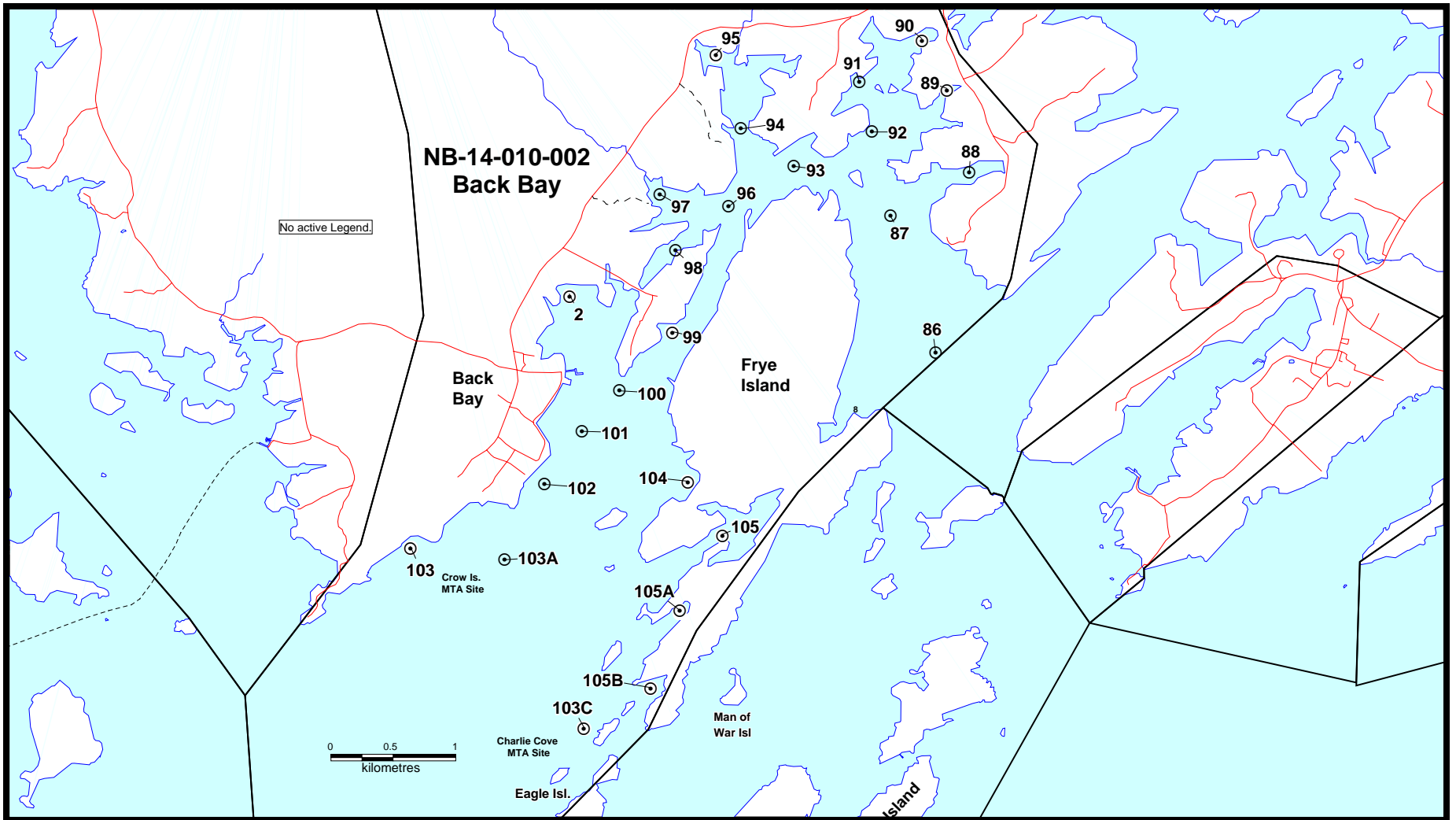


FIGURE 8 Sampling Station Locations for Back Bay (NB-14-010-002)

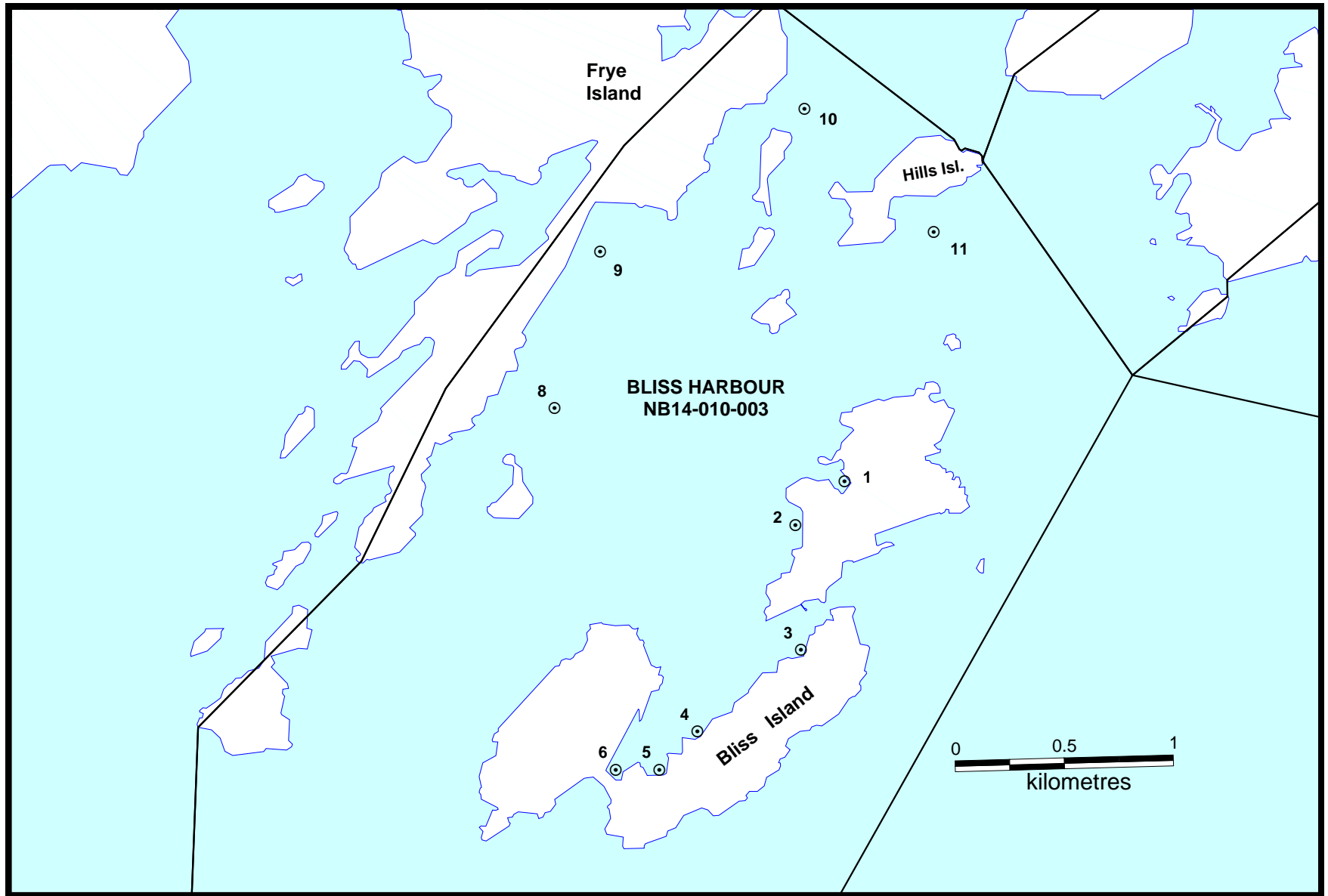


FIGURE 9: Sampling Station Locations for Bliss Harbour, NB-14-010-003

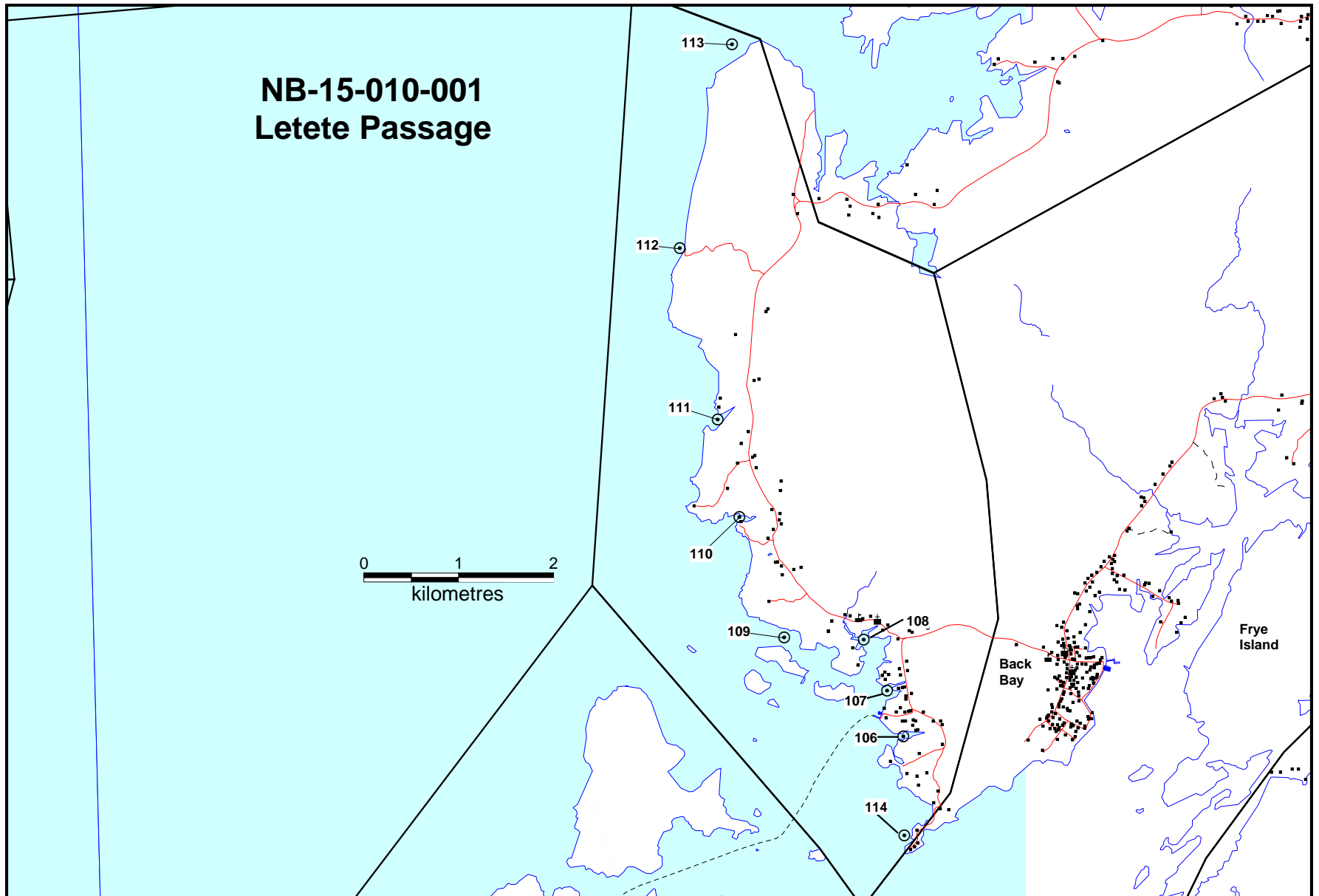


FIGURE 10: Sampling Station Locations for Letete Passage, NB-15-010-001

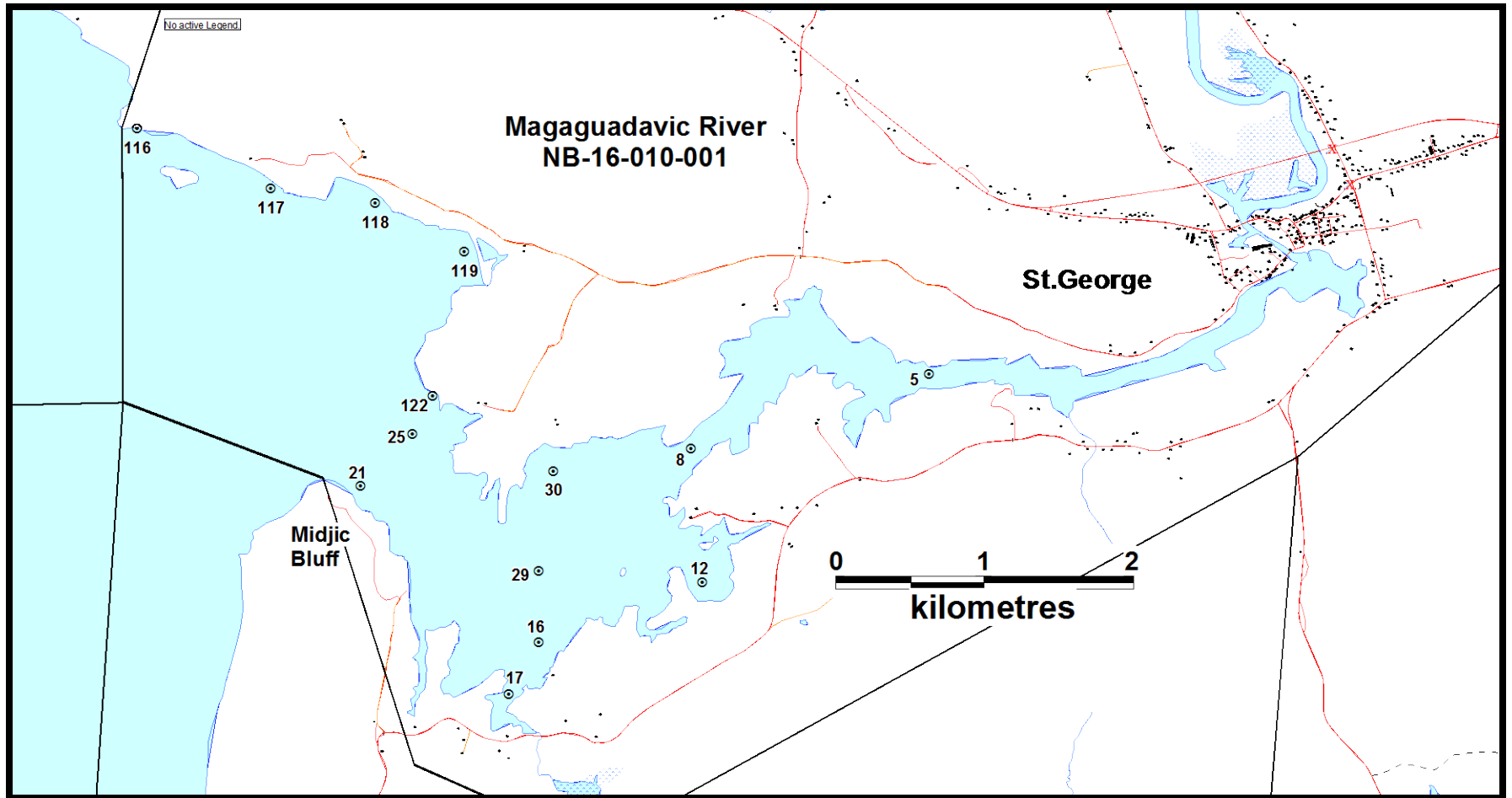


FIGURE 11: Sampling Station Locations for Magaguadavic River, NB-16-010-001

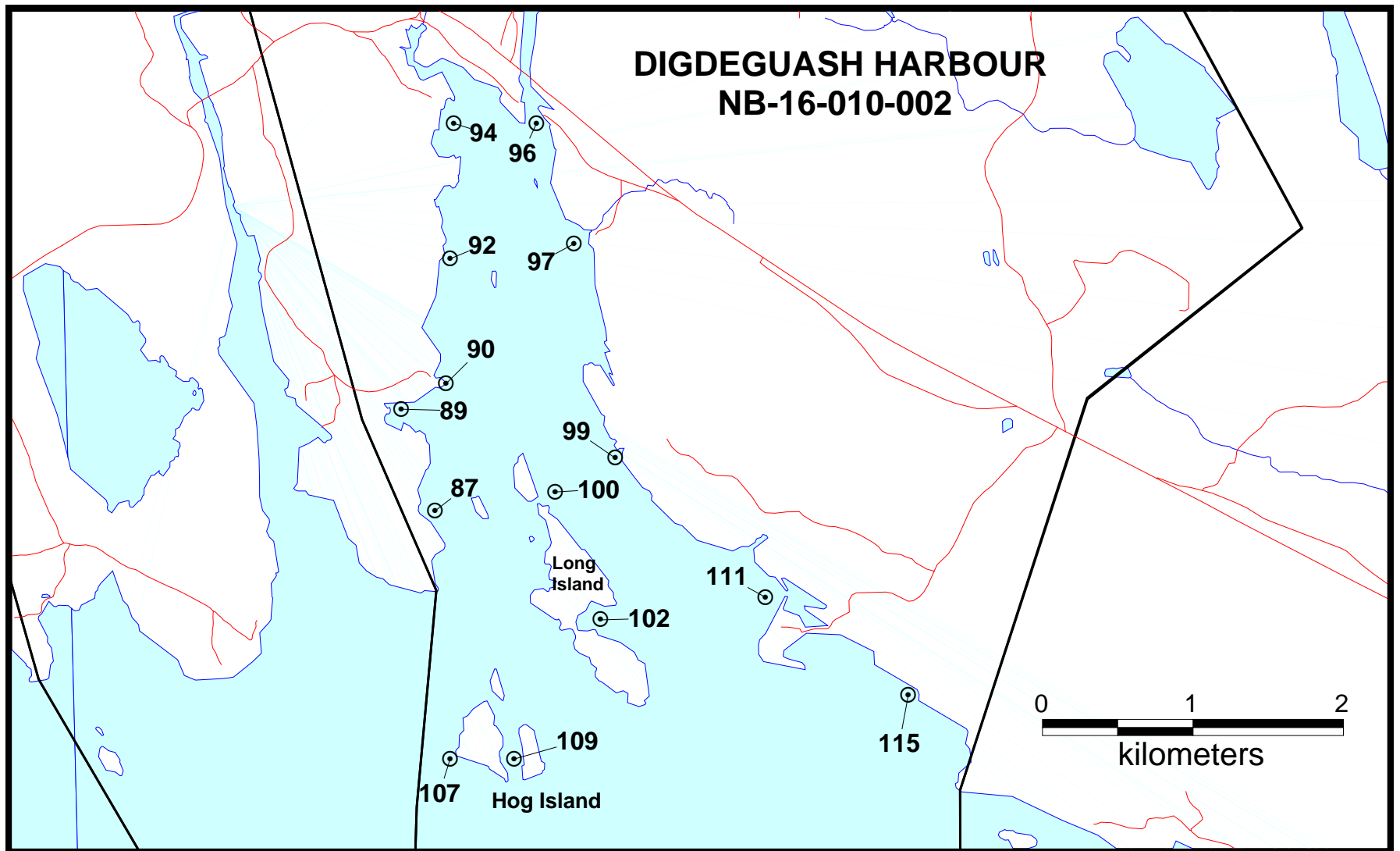


FIGURE 12: Sampling Station Locations for Digdeguash Harbour, NB-16-010-002

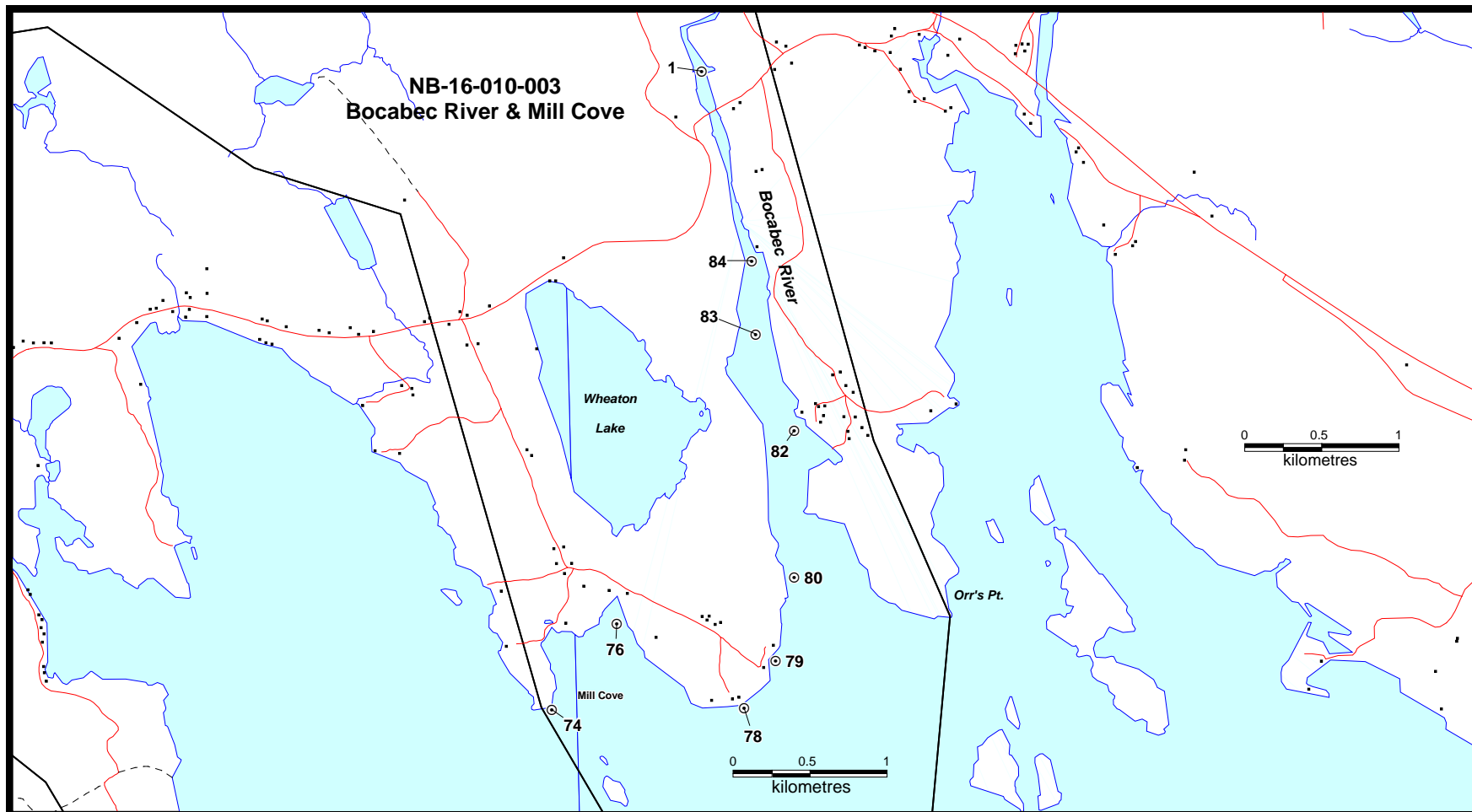


FIGURE 13: Sampling Station Locations for Bocabec & Mill Cove, NB-16-010-003

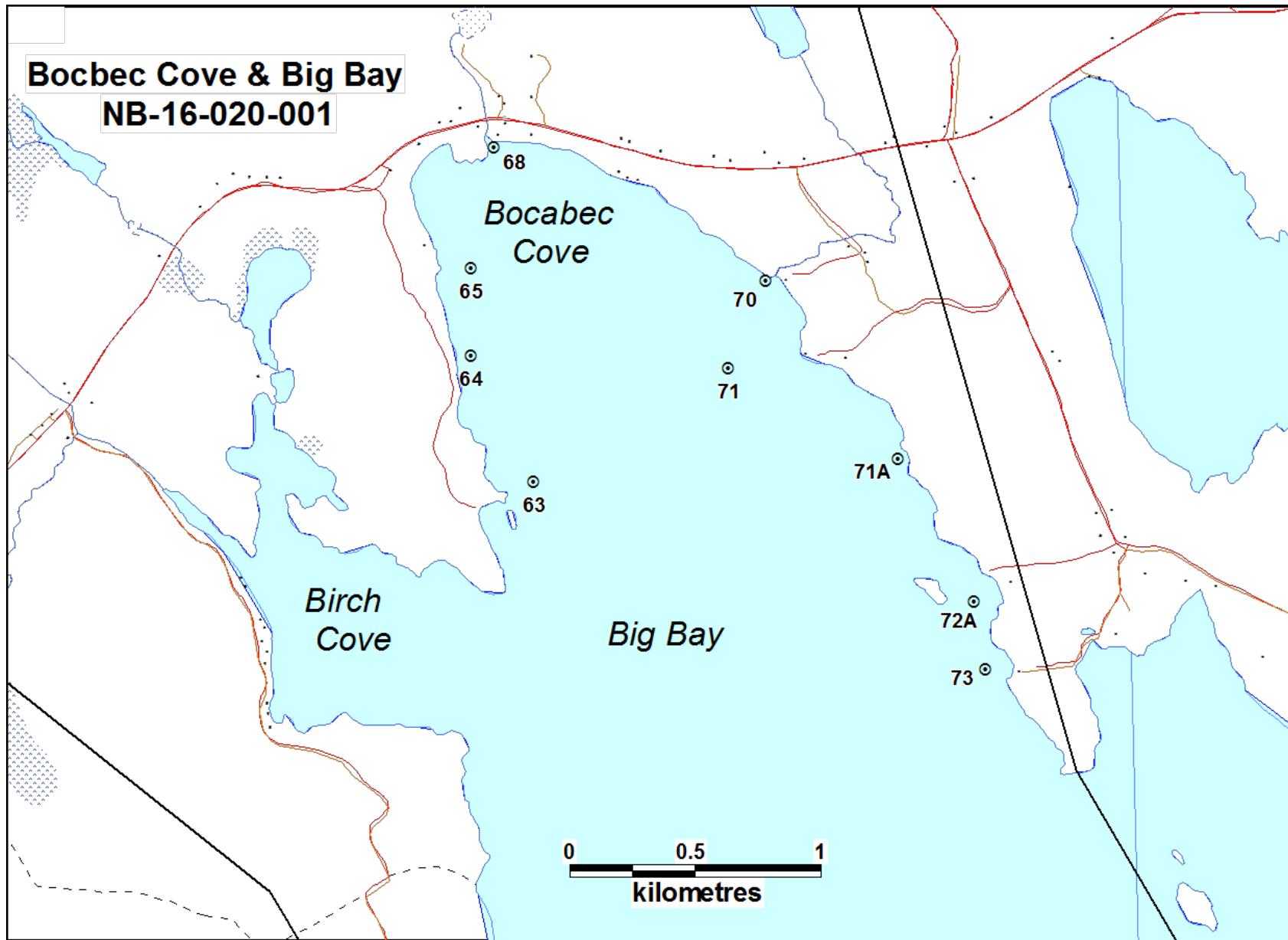


FIGURE 14: Sampling Station Locations for Bocabec Cove and Big Bay, NB-16-020-001

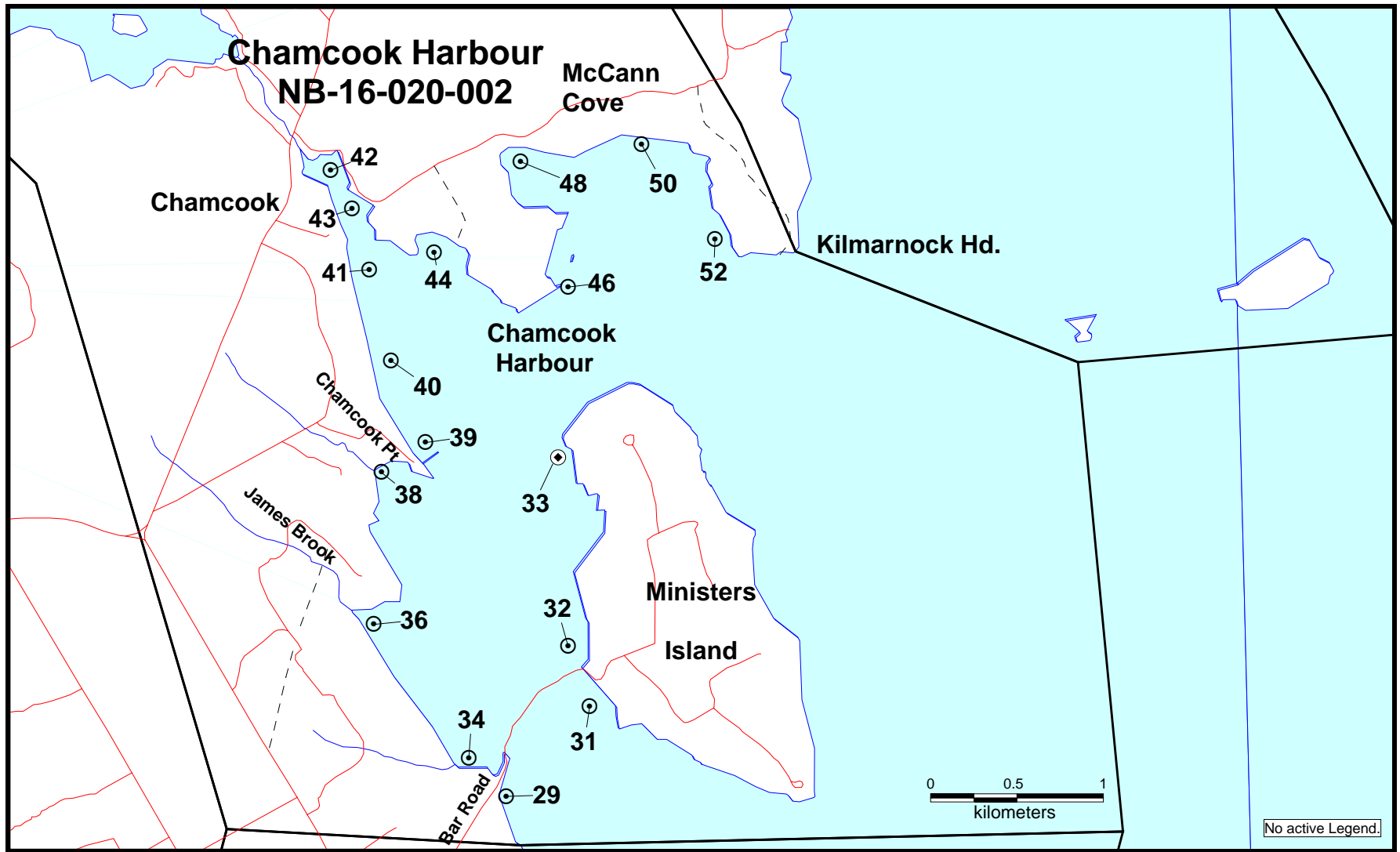


FIGURE 15: Sampling Station Locations for Chamcook Harbour, NB-16-020-002

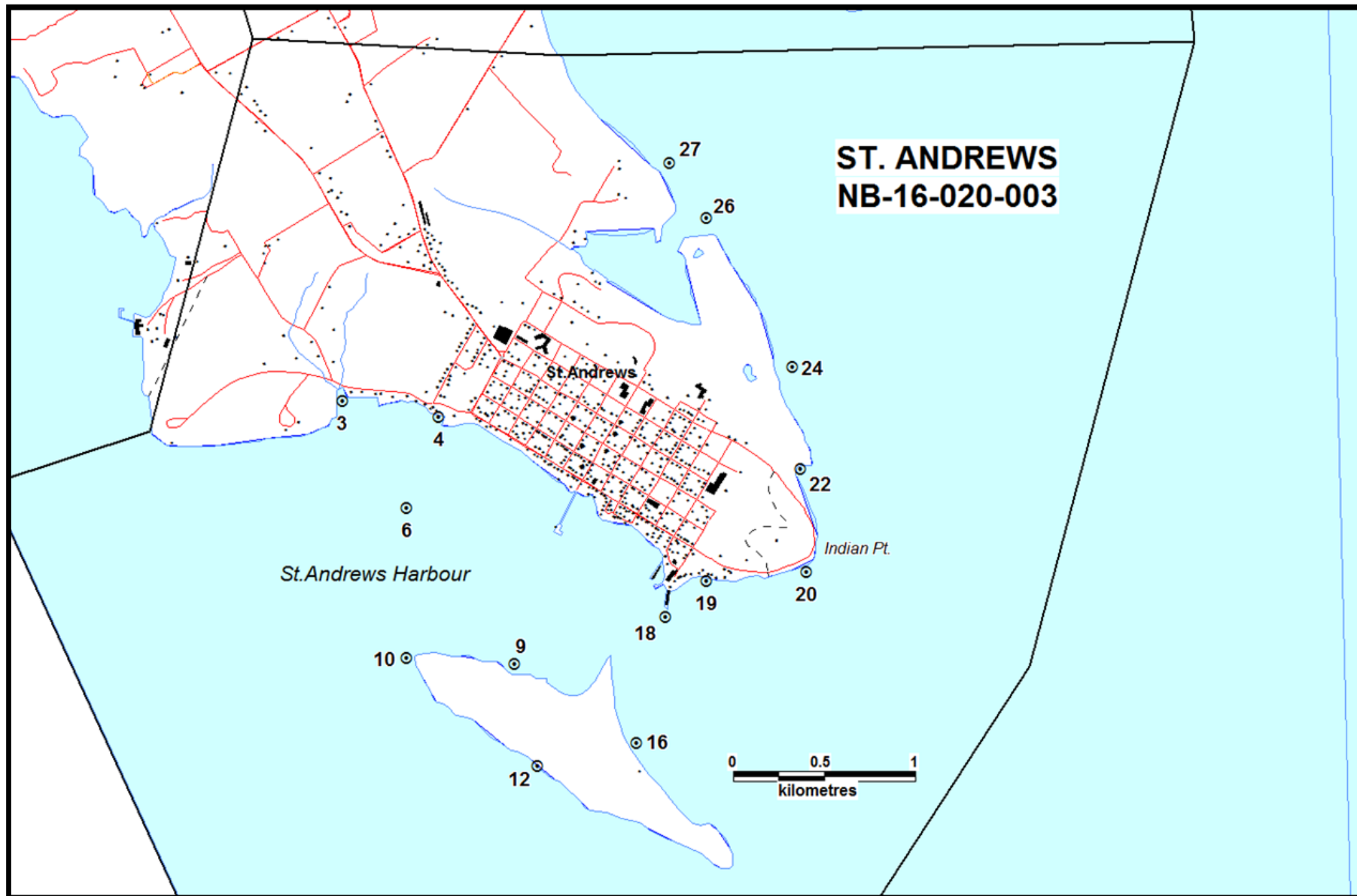


FIGURE 16: Sampling Station Locations for St. Andrews, NB-16-020-003

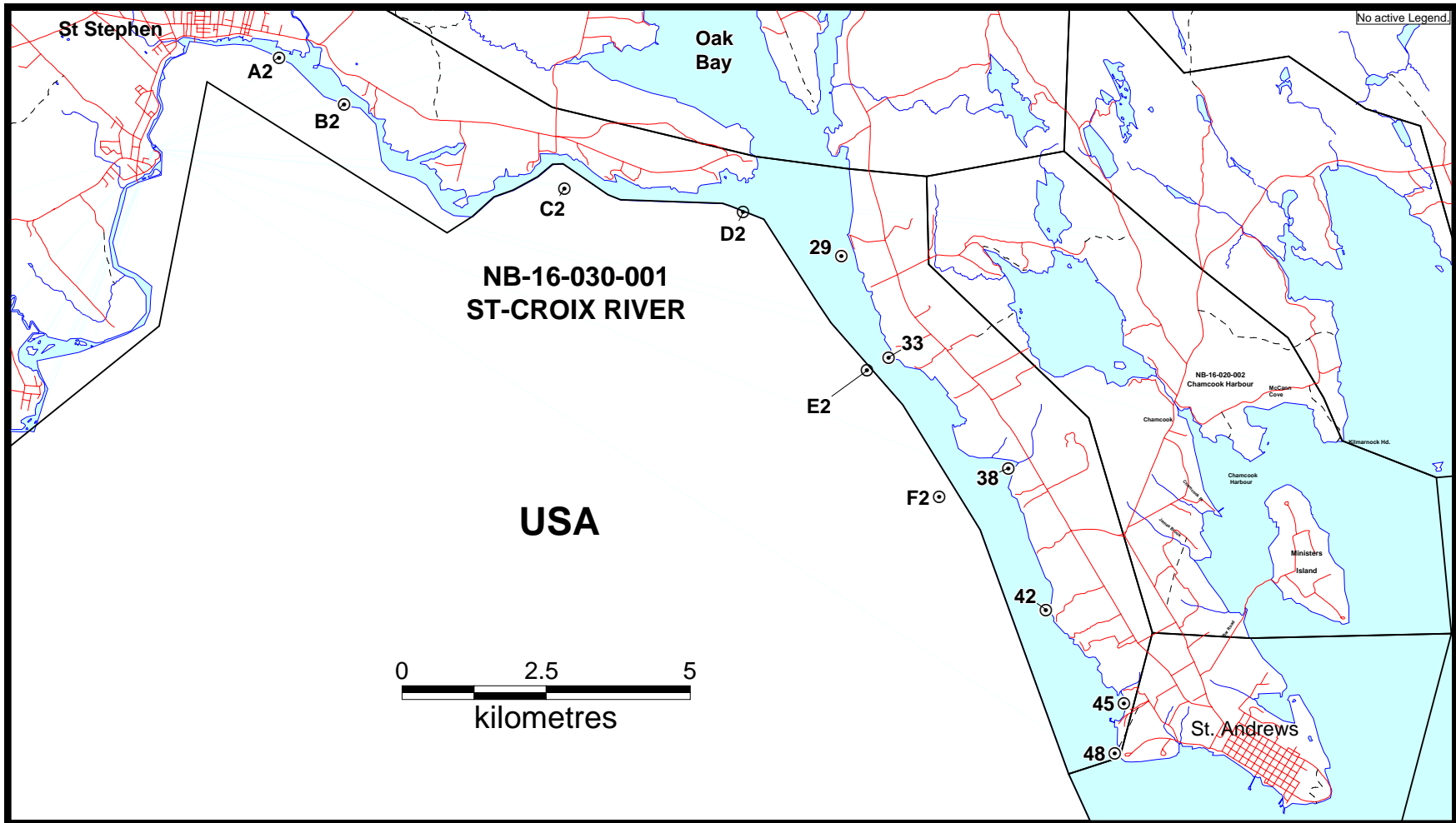


FIGURE 17: Sampling Station Location for St. Croix River, NB-16-030-001

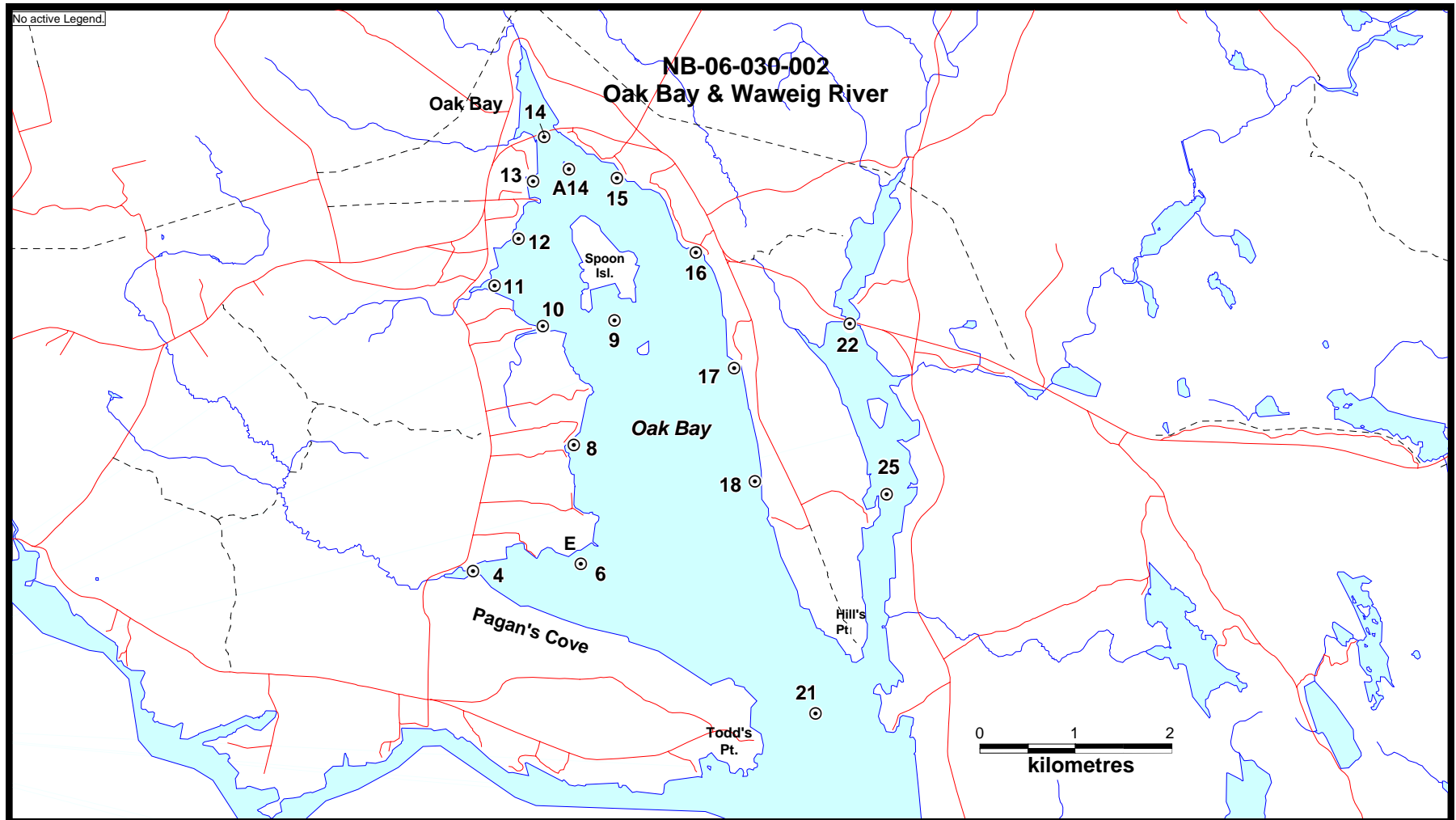


FIGURE 18: Sampling Station Locations for Oak Bay & Waweig River, NB-16-030-002

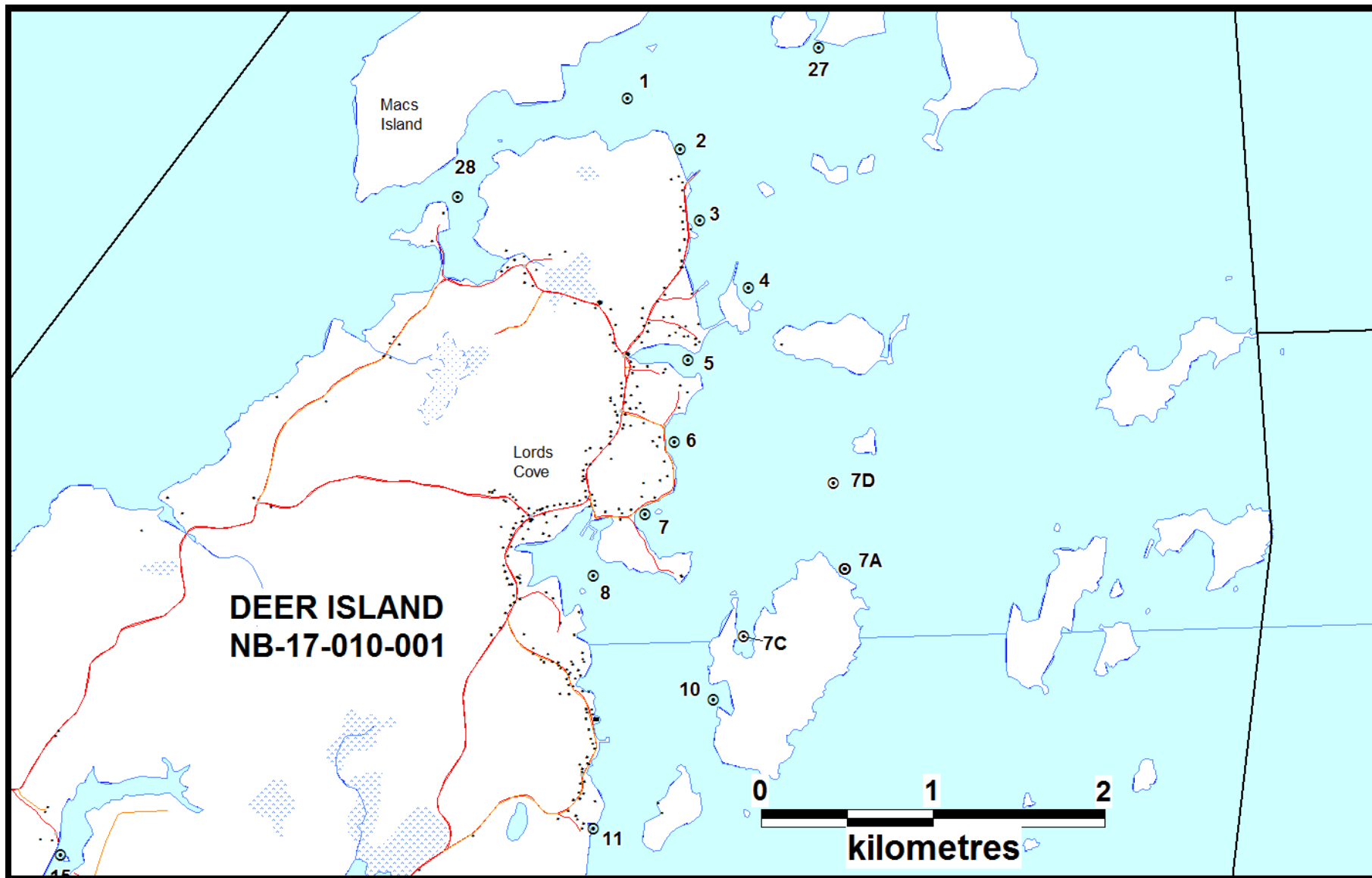


FIGURE 19: Sampling Station Locations for Deer Island (North), NB-17-010-001

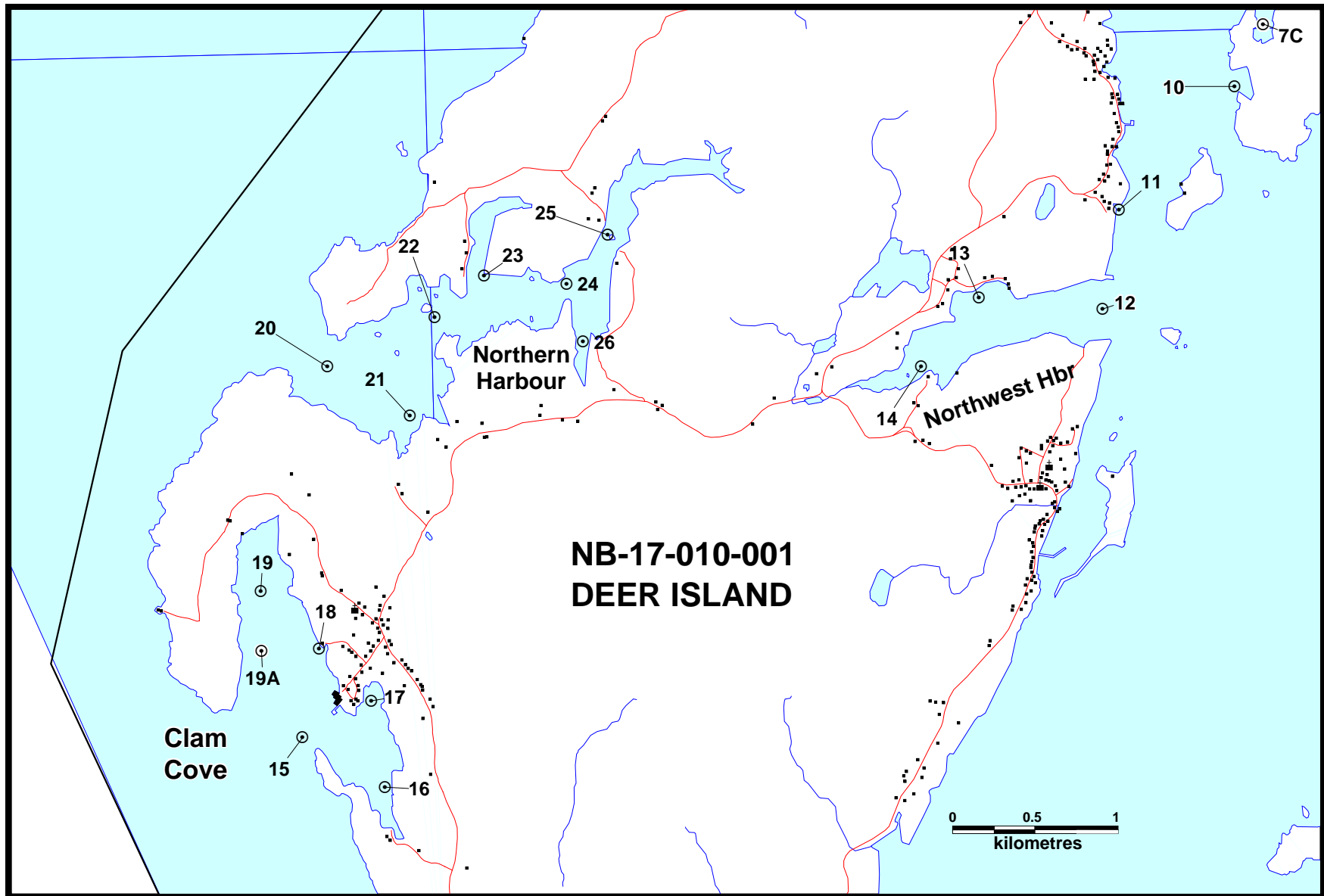


FIGURE 20: Sampling Station Locations for Deer Island (South), NB-17-010-001

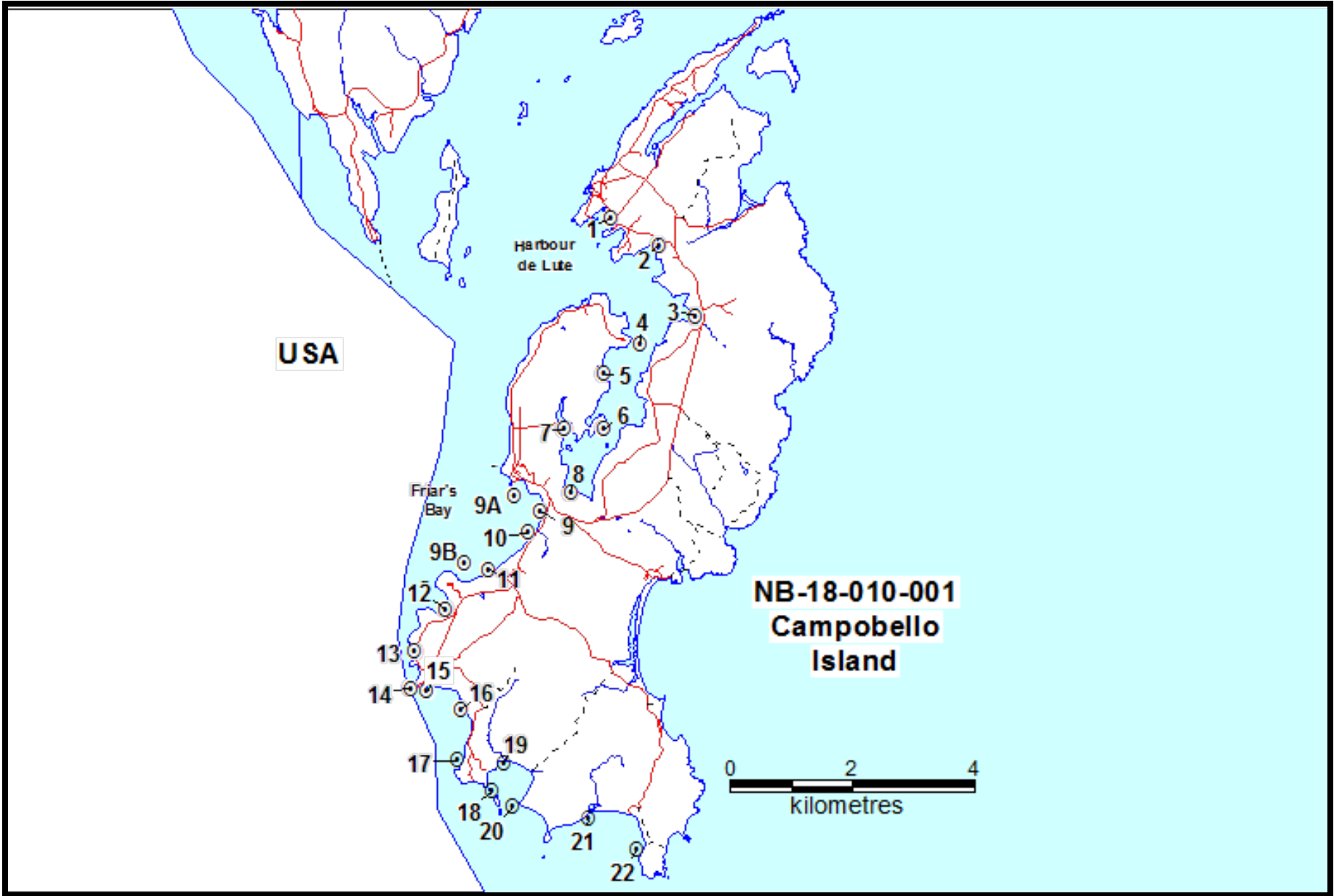


FIGURE 21: Sampling Station Locations for Campobello Island, NB-18-010-001

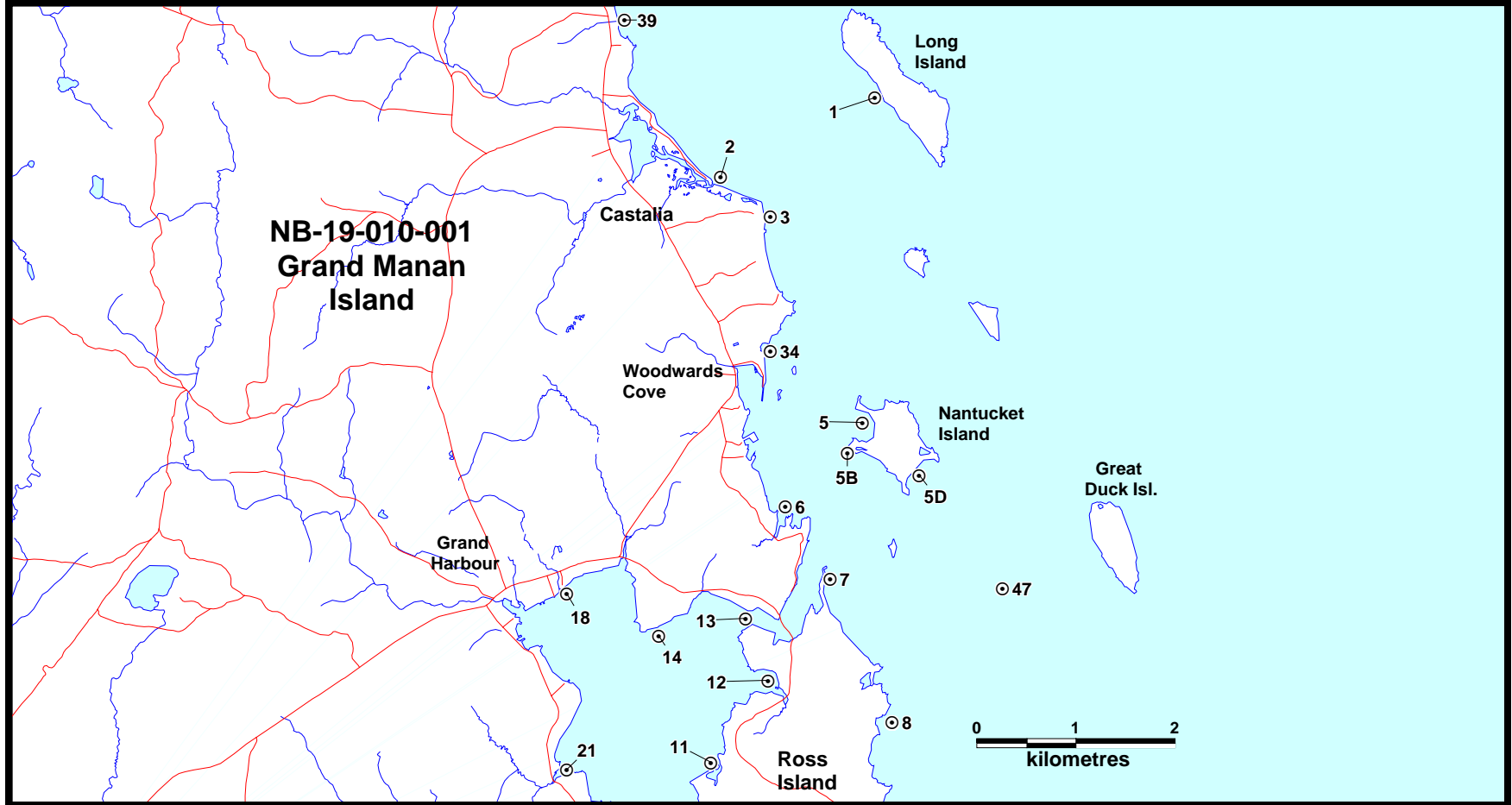


FIGURE 22: Sampling Station Locations for Grand-Manan Island (North), NB-19-010-001

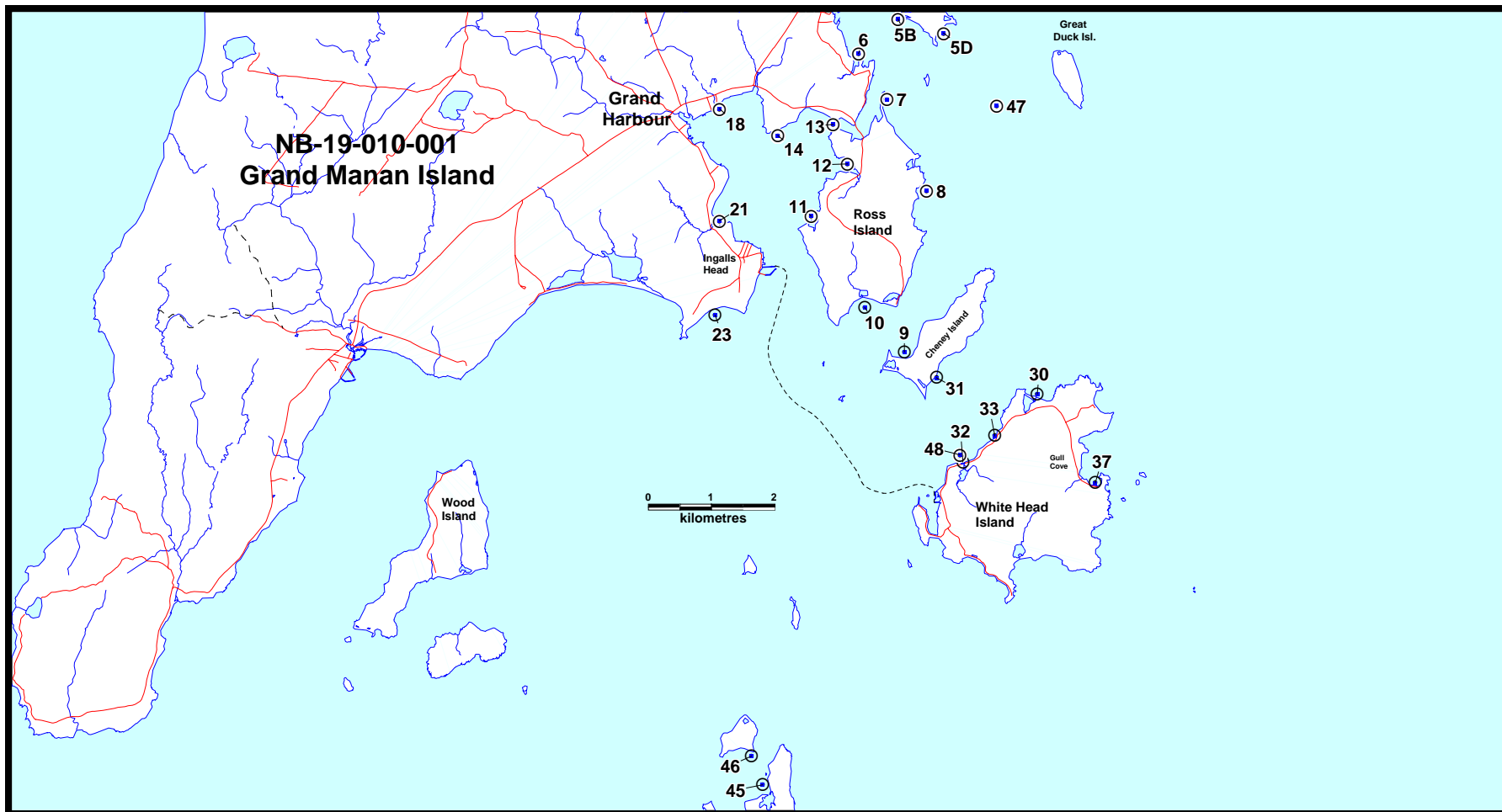


FIGURE 23: Sampling Station Locations for Grand-Manan Island (South), NB-19-010-001

