



Public Works and
Government Services
Canada

Travaux publics et
Services gouvernementaux
Canada

Ontario Region

Région de l'Ontario

TOBERMORY ONTARIO

FISHERIES & OCEANS CANADA
SEARCH & RESCUE BASE
TOBERMORY, ON

TOBERMORY SAR STATION
BREAKWATER AND FLOATING DOCK REPAIRS

R.079830.001




THIS DOCUMENT SHALL NOT BE USED
FOR CONSTRUCTION
(OR FABRICATION OR INSTALLATION)

Project Date: 2017-09-05

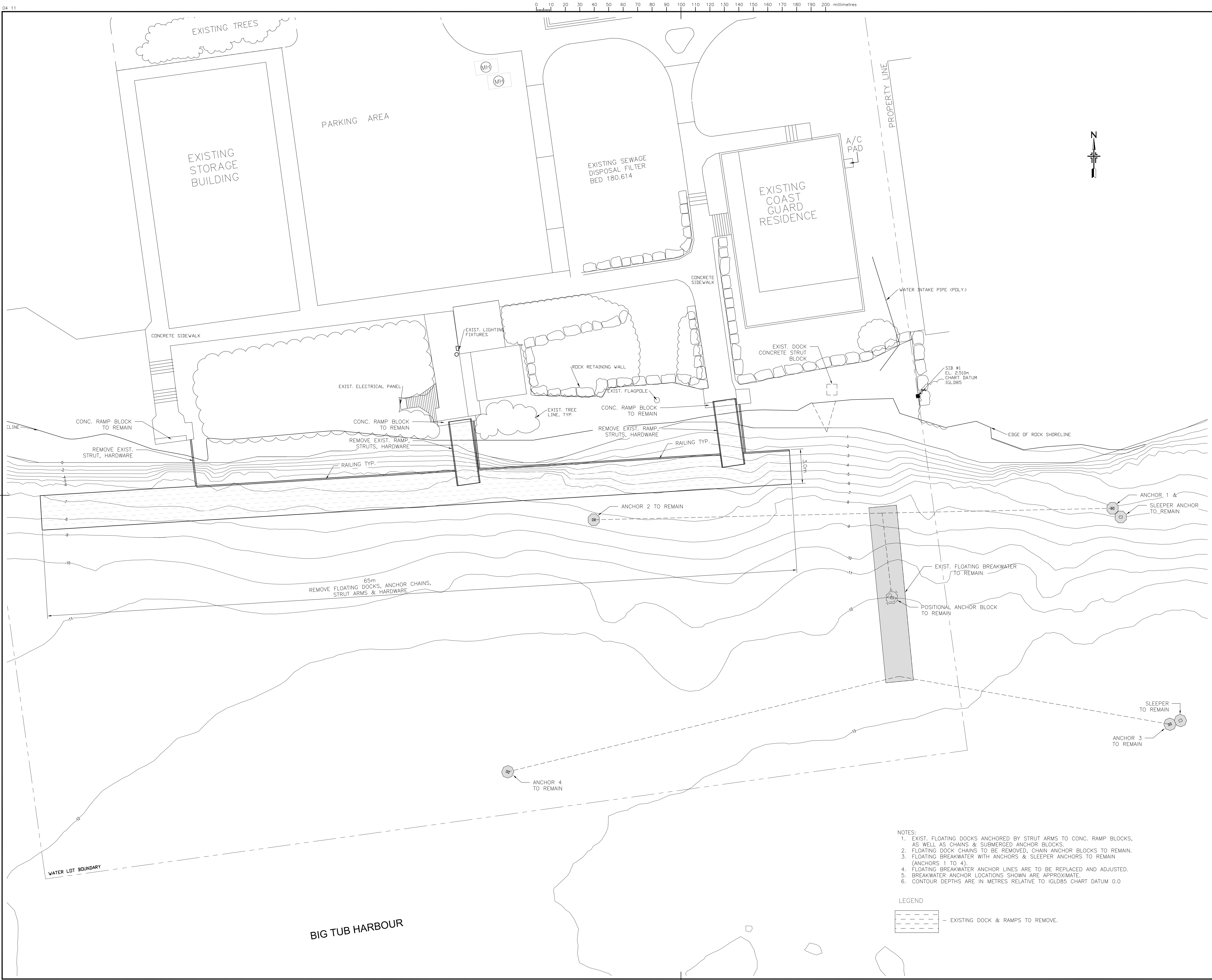
LIST OF DRAWINGS


- MARINE
- M-01: PLAN – EXISTING CONDITIONS AND REMOVAL OF FLOATING DOCK COMPONENTS
 - M-02: PLAN – SCHEMATIC GENERAL ARRANGEMENT OF NEW FLOATING DOCK & ACCESS RAMPS
 - M-03: NEW FLOATING DOCK LOCATION PLAN & HARBOUR SECTIONS AT ACCESS RAMPS
 - M-04: DETAILS – FLOATING DOCK & ACCESS RAMPS

LOCATION




600 COCHRANE DRIVE, 5th FLOOR
MARKHAM ONTARIO CANADA L3R 5K3
TEL.: 905-475-7270 | FAX: 905-475-5994 | WWW.WSPGROUP.COM






Public Works and
Government Services Canada
Travaux publics et
Services gouvernementaux Canada



600 COCHRANE DRIVE, 5th FLOOR
MARKHAM, ONTARIO CANADA L3R 9C3
TEL.: 905-475-7270 | FAX: 905-475-5984 | WWW.WSPGROUP.COM



04		
03		
02		
01		
revision		date

Do not scale drawings.
Verify all dimensions and conditions on site and immediately
notify the Departmental Representative of all discrepancies.

A

B

C

Detail No.
No. du détail

drawing no. – where detail required
dessin no. – où détail exigé

drawing no. – where detailed
dessin no. – où détaillé

project title
titre du projet

Tobermory Ontario
FISHERIES & OCEANS CANADA
SEARCH & RESCUE BASE
TOBERMORY, ON
**TOBERMORY SAR, BREAKWATER
& FLOATING DOCK REPAIRS**

drawing title
titre du dessin

**PLAN – EXISTING CONDITIONS
AND REMOVAL OF FLOATING
DOCK COMPONENTS**

drawn by
dessiné par

C. GŁODOWSKI

designed by
conc par

A. ROPER, P.ENG.

approved by
approuvé par

P. SAUDINO, P.ENG.

bid
offre

S. LUCIC, P.ENG.

project manager
administrateur
de projets

project date
date du projet

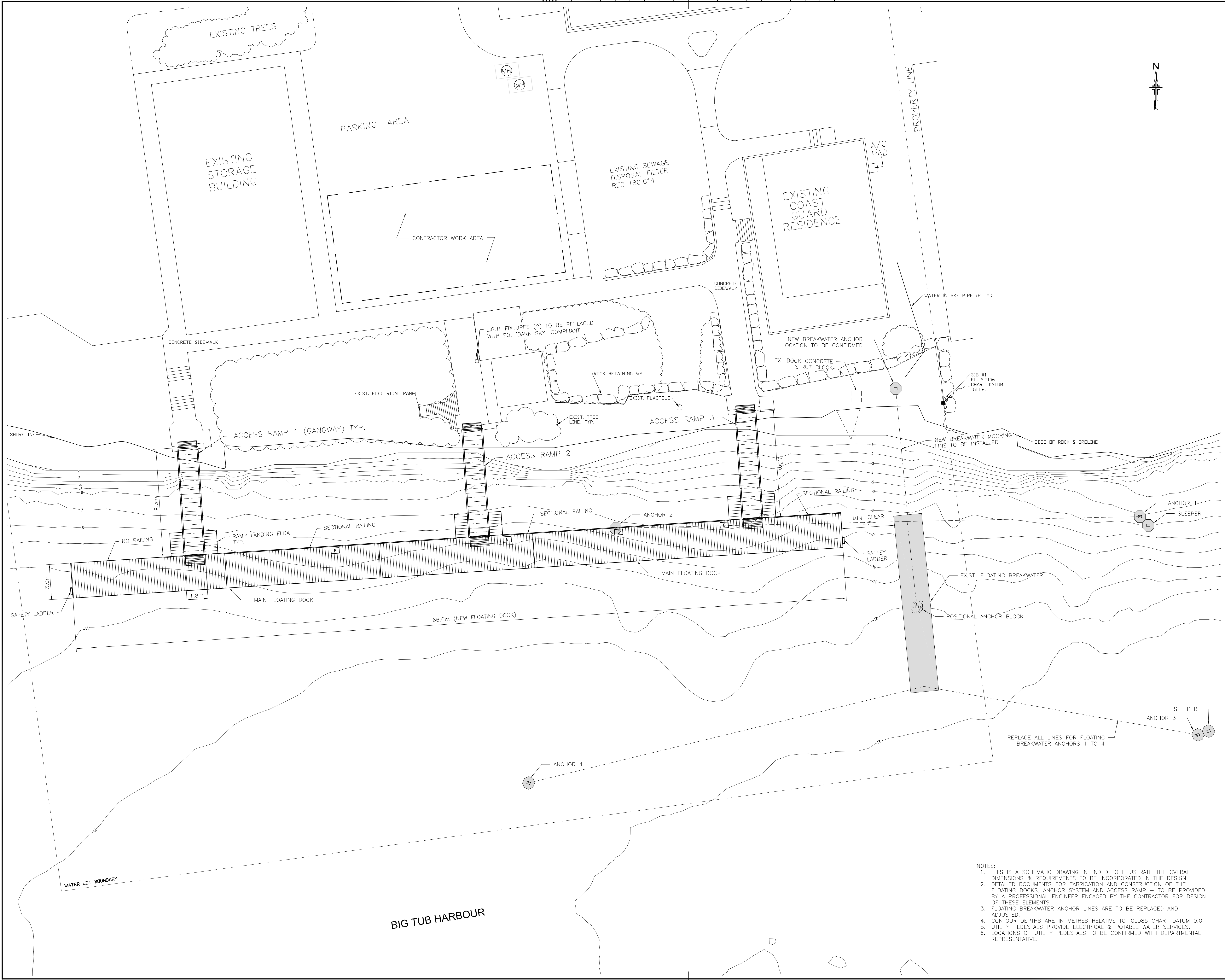
2017–09–05

project no.
no. du projet

R.079830.001

drawing no.
dessiné no.

M–01



600 COCHRANE DRIVE, 5th FLOOR
MARKHAM, ONTARIO CANADA L3R 9C3
TEL.: 905-475-7270 | FAX: 905-475-5984 | WWW.WSPGROUP.COM



04		
03		
02		
01		
revision		date

Do not scale drawings.
Verify all dimensions and conditions on site and immediately
notify the Departmental Representative of all discrepancies.

A	Detail No.
B	drawing no. — where detail required
C	drawing no. — where detailed

project title
titre du projet
Tobermory Ontario
FISHERIES & OCEANS CANADA
SEARCH & RESCUE BASE
TOBERMORY, ON
TOBERMORY SAR, BREAKWATER
& FLOATING DOCK REPAIRS

drawing title
titre du dessin
PLAN — SCHEMATIC GENERAL
ARRANGEMENT OF NEW FLOAT-
ING DOCK & ACCESS RAMPS

drawn by
dessiné par
C. GŁODOWSKI

designed by
conçue par
A. ROPER, P.ENG.

approved by
approuvé par
P. SAUDINO, P.ENG.

bid
offre
S. LUCIC, P.ENG.

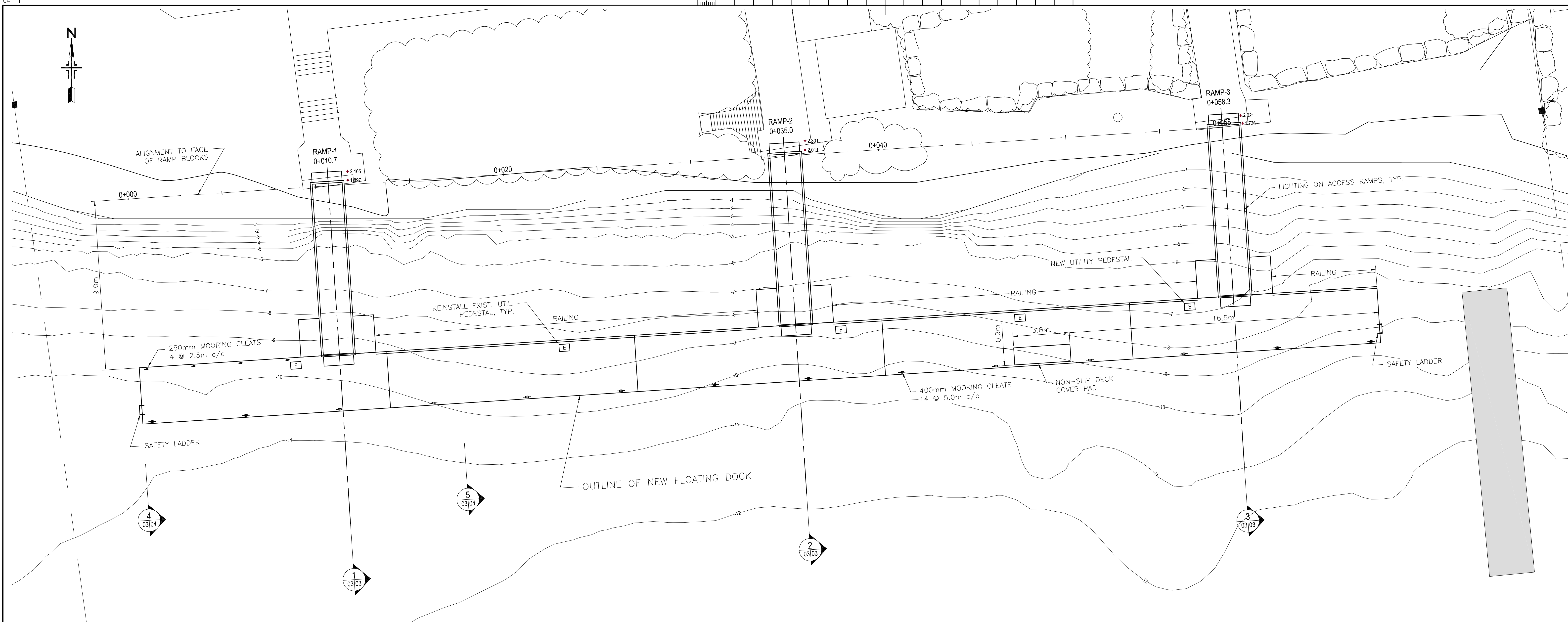
project manager
administrateur
de projets

project date
date du projet
2017-09-05

project no.
no. du projet
R.079830.001

drawing no.
dessiné no.
M-02

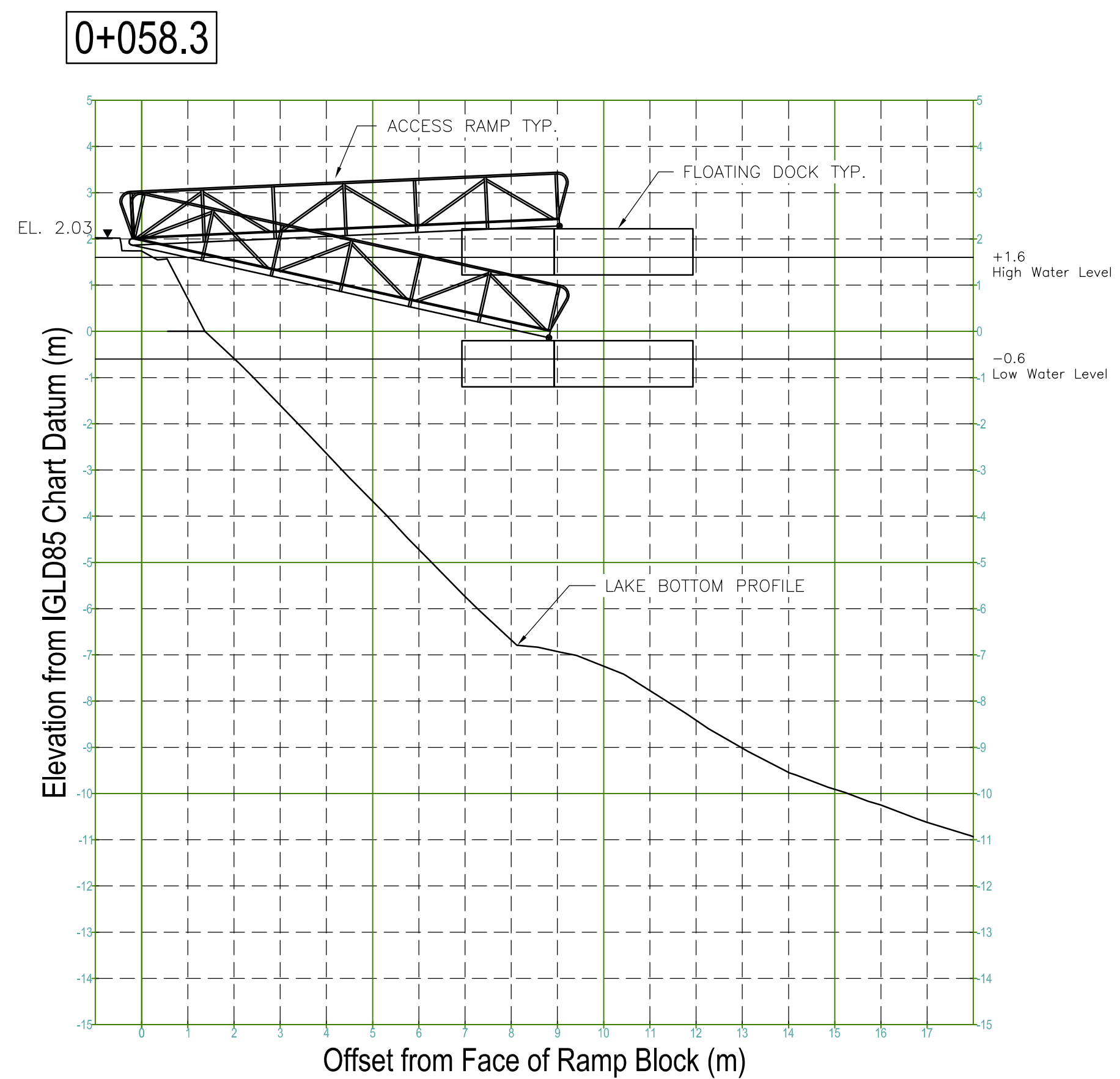
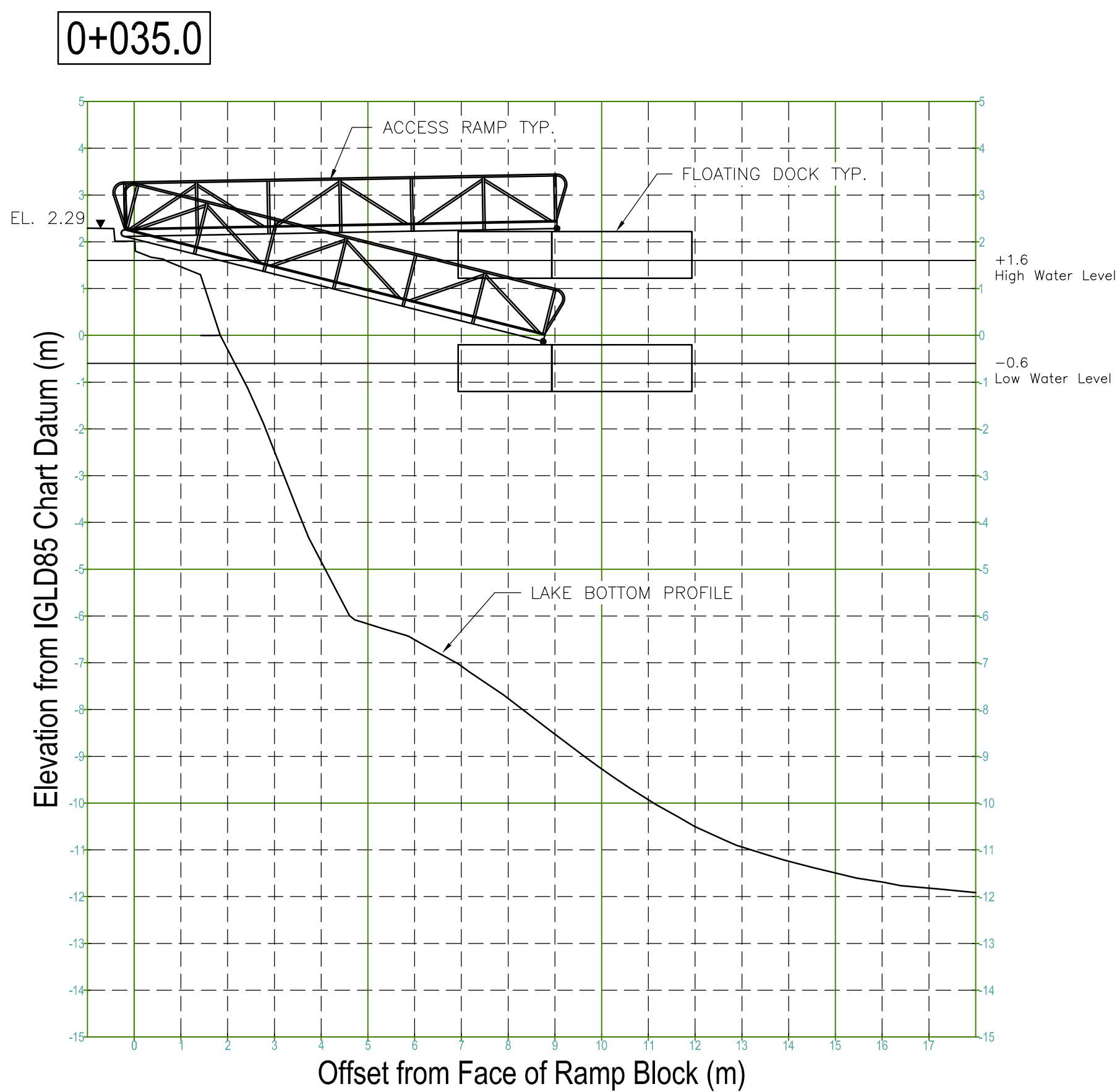
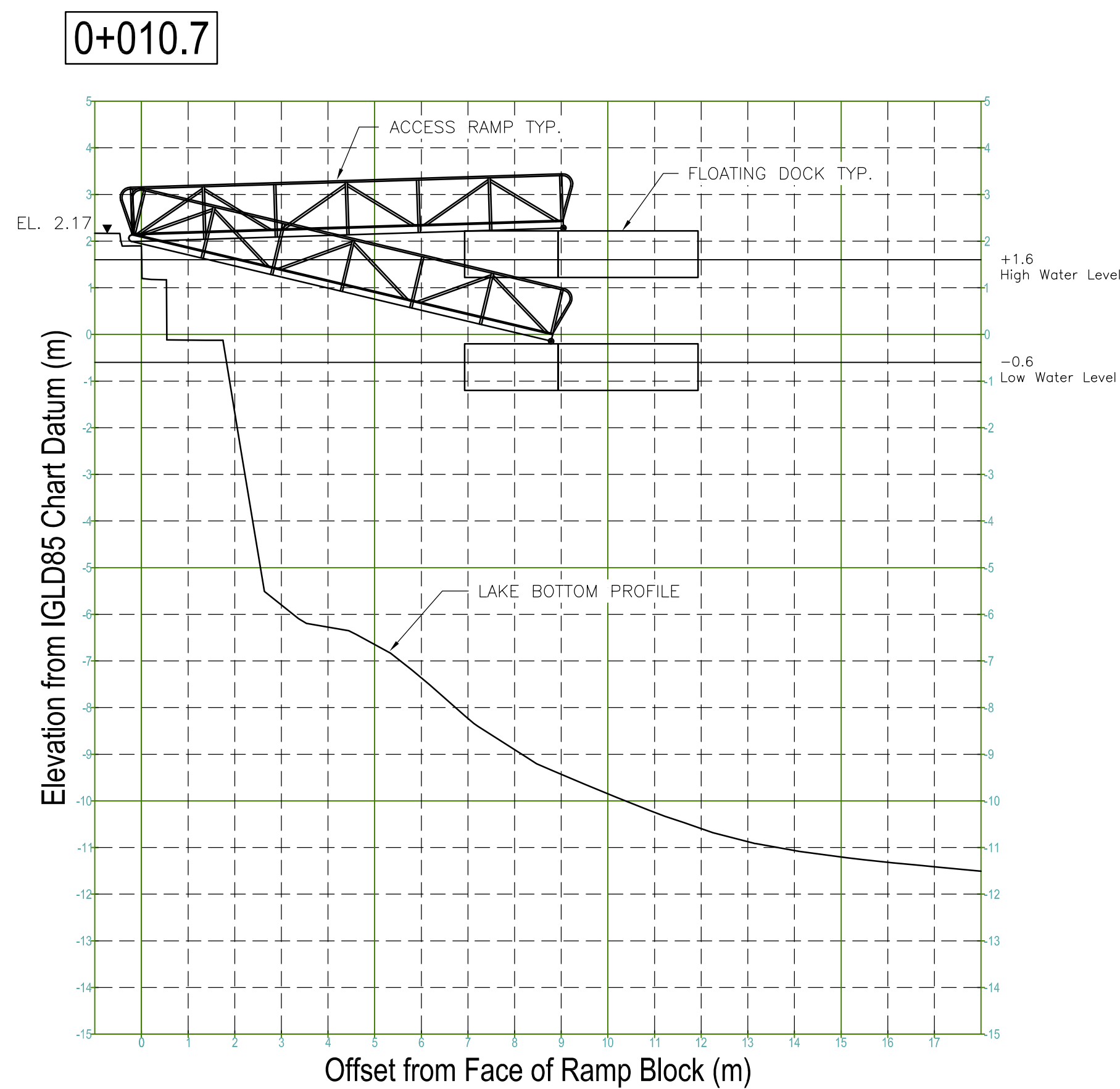
NOTES:
1. THIS IS A SCHEMATIC DRAWING INTENDED TO ILLUSTRATE THE OVERALL
DIMENSIONS & REQUIREMENTS TO BE INCORPORATED IN THE DESIGN.
2. DETAILED DOCUMENTS FOR FABRICATION AND CONSTRUCTION OF THE
FLOATING DOCKS, ANCHOR SYSTEM AND ACCESS RAMP — TO BE PROVIDED
BY A PROFESSIONAL ENGINEER ENGAGED BY THE CONTRACTOR FOR DESIGN
OF THESE ELEMENTS.
3. FLOATING BREAKWATER ANCHOR LINES ARE TO BE REPLACED AND
ADJUSTED.
4. CONTOUR DEPTHS ARE IN METRES RELATIVE TO IGLD85 CHART DATUM 0.0
5. UTILITY PEDESTALS PROVIDE ELECTRICAL & POTABLE WATER SERVICES.
6. LOCATIONS OF UTILITY PEDESTALS TO BE CONFIRMED WITH DEPARTMENTAL
REPRESENTATIVE.



SECTION 1 AT RAMP 1

SECTION 2 AT RAMP 2

SECTION 3 AT RAMP 3



04		
03		
02		
01		
revision		date

Do not scale drawings.
Verify all dimensions and conditions on site and immediately
notify the Departmental Representative of all discrepancies.

A	Detail No.
B	drawing no. - where detail required
C	drawing no. - where detailed

project title
titre du projet
Tobermory Ontario
FISHERIES & OCEANS CANADA
SEARCH & RESCUE BASE
TOBERMORY, ON
**TOBERMORY SAR, BREAKWATER
& FLOATING DOCK REPAIRS**

drawing title
titre du dessin
**NEW FLOATING DOCK
LOCATION PLAN & HARBOUR
SECTIONS AT ACCESS RAMPS**

drawn by
dessiné par
C. GLODOWSKI

designed by
conçu par
A. ROPER, P.ENG.

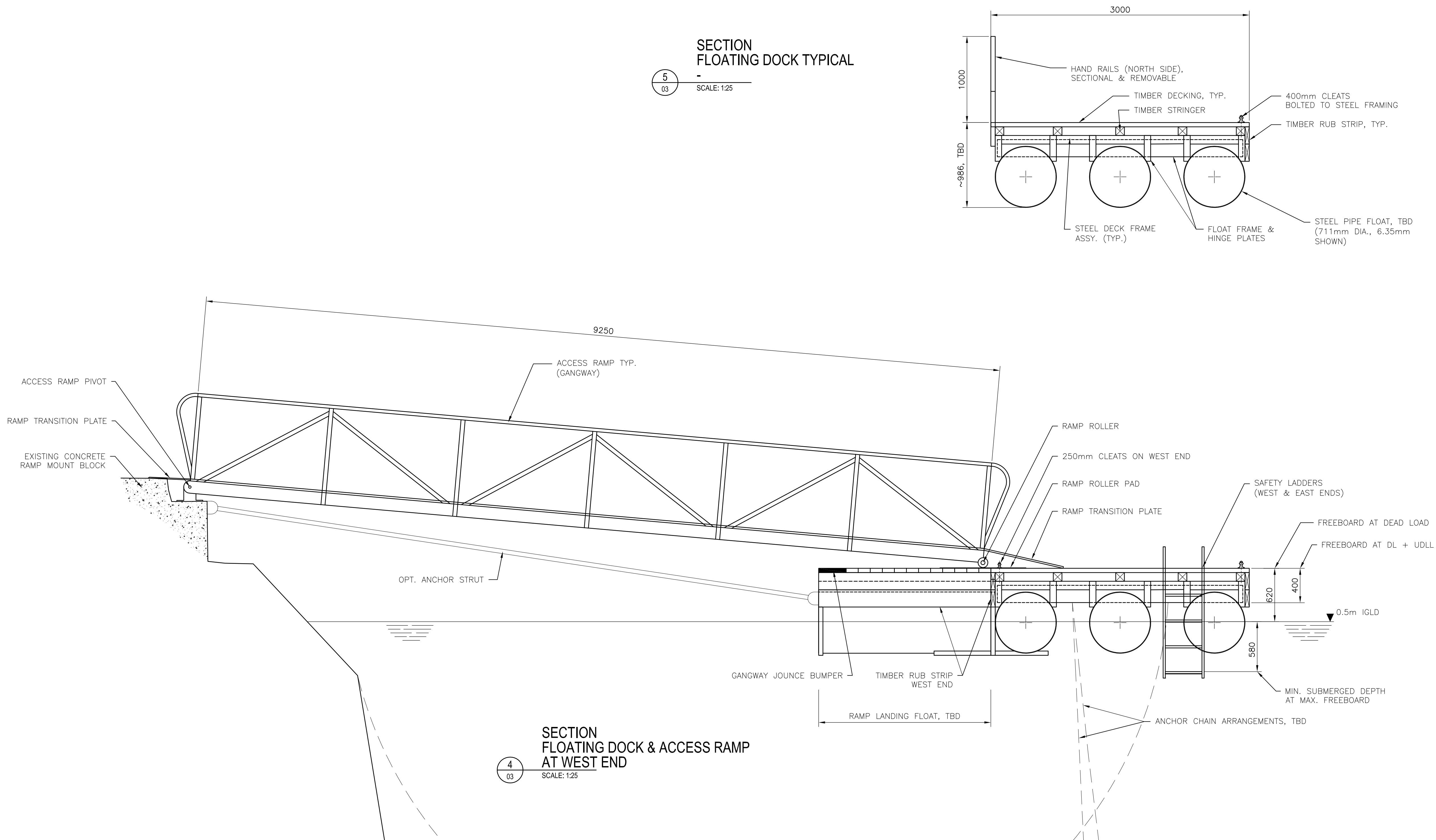
approved by
approuvé par
P. SAUDINO, P.ENG.

bid
offre
S. LUCIC, P.ENG.

project date
date du projet
2017-09-05

project no.
no. du projet
R.079830.001

drawing no.
dessiné no.
M-03



Public Works and
Government Services Canada
Travaux publics et
Services gouvernementaux Canada




600 COCHRANE DRIVE, 5th FLOOR
MARKHAM, ONTARIO CANADA L3R 9C3
TEL.: 905-475-7270 | FAX: 905-475-5984 | WWW.WSPGROUP.COM



04		
03		
02		
01		
revision		date

Do not scale drawings.
Verify all dimensions and conditions on site and immediately
notify the Departmental Representative of all discrepancies.



A Detail No.
No. du détail
B drawing no. – where detail required
dessin no. – où détail exigé
C drawing no. – where detailed
dessin no. – où détaillé

project title
titre du projet
Tobermory Ontario
FISHERIES & OCEANS CANADA
SEARCH & RESCUE BASE
TOBERMORY, ON
**TOBERMORY SAR, BREAKWATER
& FLOATING DOCK REPAIRS**

drawing title
titre du dessin
**DETAILS –
FLOATING DOCK
& ACCESS RAMPS**

drawn by
dessiné par
C. GLODOWSKI

designed by
conçue par
A. ROPER, P.ENG.

approved by
approuvé par
P. SAUDINO, P.ENG.

bid
offre
S. LUCIC, P.ENG. project manager
administrateur
de projets

project date
date du projet
2017–09–05

project no.
no. du projet
R.079830.001

drawing no.
dessiné no.
M–04