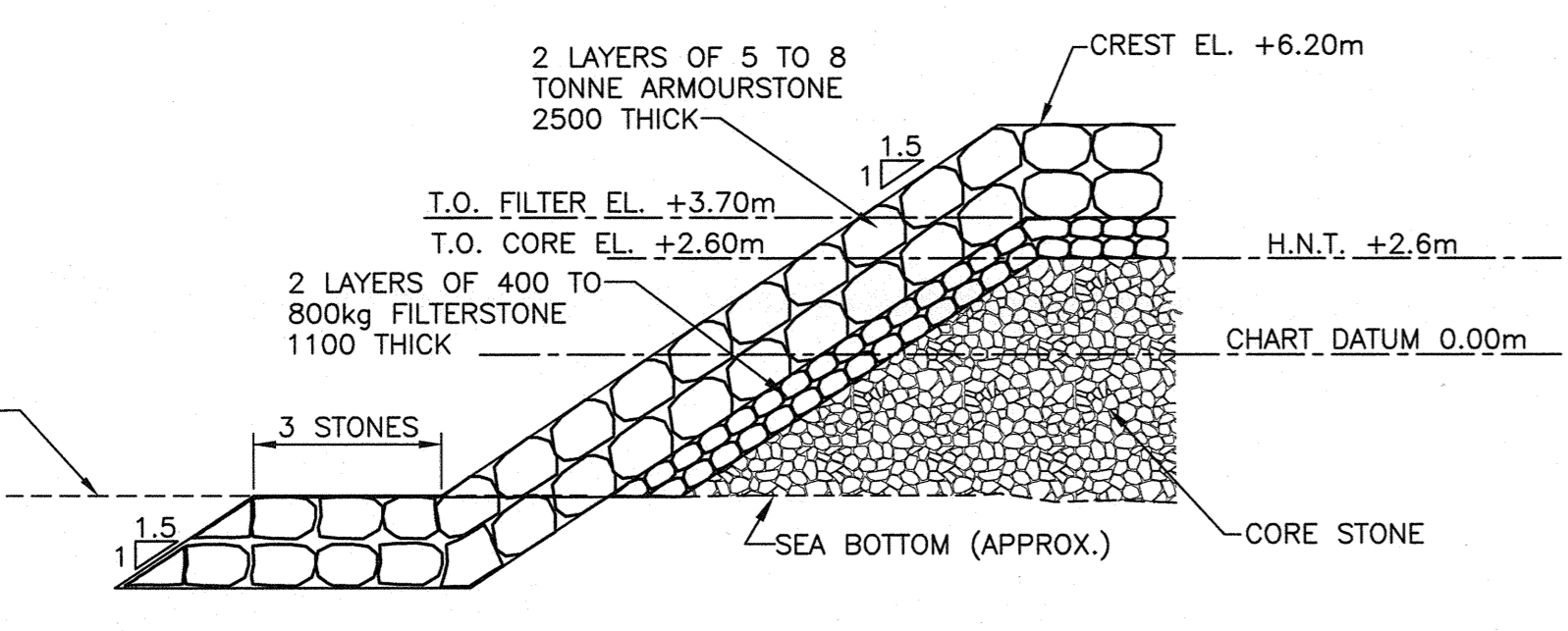

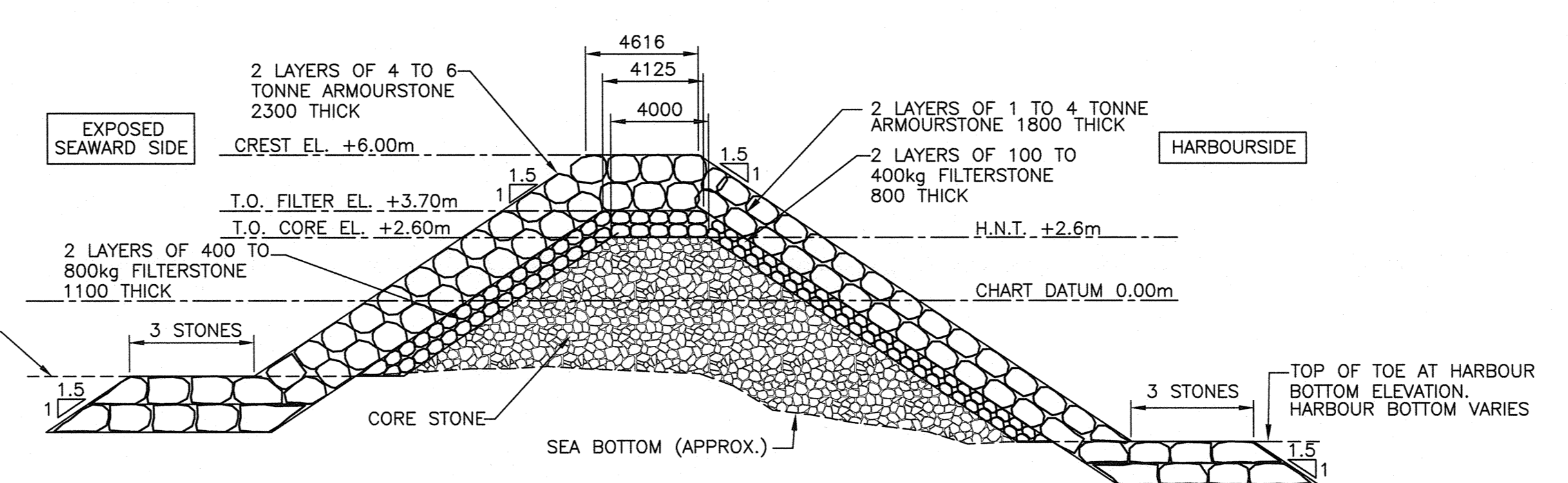


BREAKWATER COORDINATES		
MARK	EASTING	NORTHING
A	E 314 455,617	N 4 838 755,857
B	E 314 437,836	N 4 838 792,437
C	E 314 407,528	N 4 838 785,093
D	E 314 398,757	N 4 838 765,633
E	E 314 399,634	N 4 838 744,566
F	E 314 455,462	N 4 838 733,618

**PLAN VIEW**  
SCALE: 1:500



**SECTION B**  
SCALE: 1:200



**SECTION C**  
SCALE: 1:200

**GENERAL NOTE:**  
CONTRACTOR SHOULD IMMEDIATELY NOTIFY THE DEPARTMENTAL REPRESENTATIVE IF SOFT BOTTOM CONDITIONS ARE ENCOUNTERED DURING CONSTRUCTION.

0	ISSUED FOR TENDER	NOV. 2017
revisions		date

project  
**LOWER SANDY POINT  
BREAKWATER EXTENSION**  
SHELburne COUNTY  
NOVA SCOTIA

drawing  
**NEW WORK**

designed	A. HOQUE / S. MacDONALD	conçu
date	NOV. 2017	
drawn	R.L. SMELTZER	dessiné
date	NOV. 2017	
approved	<i>[Signature]</i>	approuvé
date	Jan. 3/2018	
Tender	<i>[Signature]</i>	Submission
PWSC Project Manager	Administrateur de projets TPSC	
project number		no. du projet
	<b>R.082209.001</b>	
drawing no.		no. du dessin
	<b>Sht. 2 OF 3</b>	