



**Public Works and  
Government Services  
Canada  
Pacific Region**

**Travaux publics et  
Services gouvernementaux  
Canada  
région du Pacifique**

**KM 266 - 315  
PAVEMENT REPLACEMENT  
& MISCELLANEOUS WORKS  
ALASKA HIGHWAY, BC**

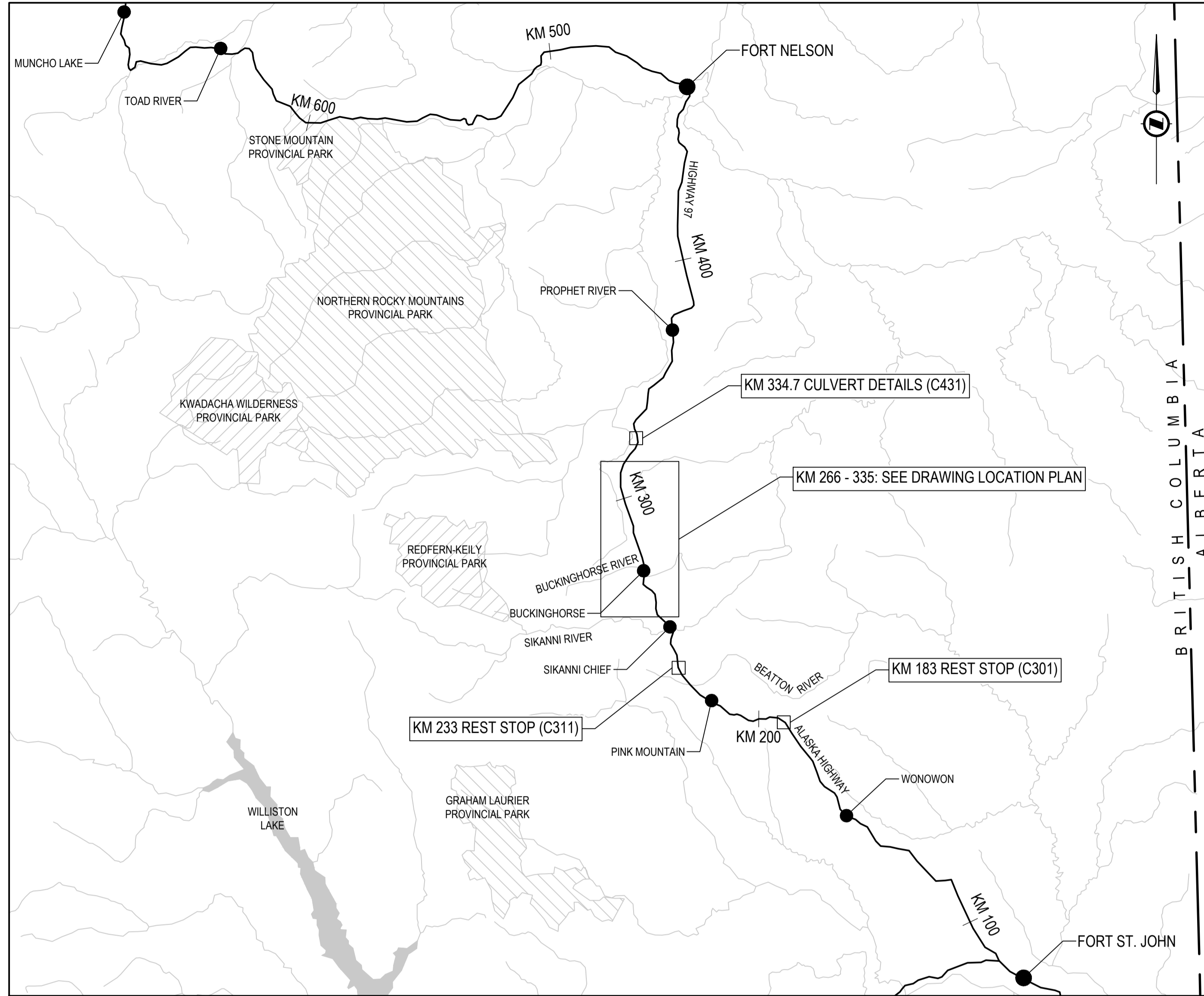
**ALASKA HIGHWAY  
BRITISH COLUMBIA**



**PROJECT No. R.017173.344**

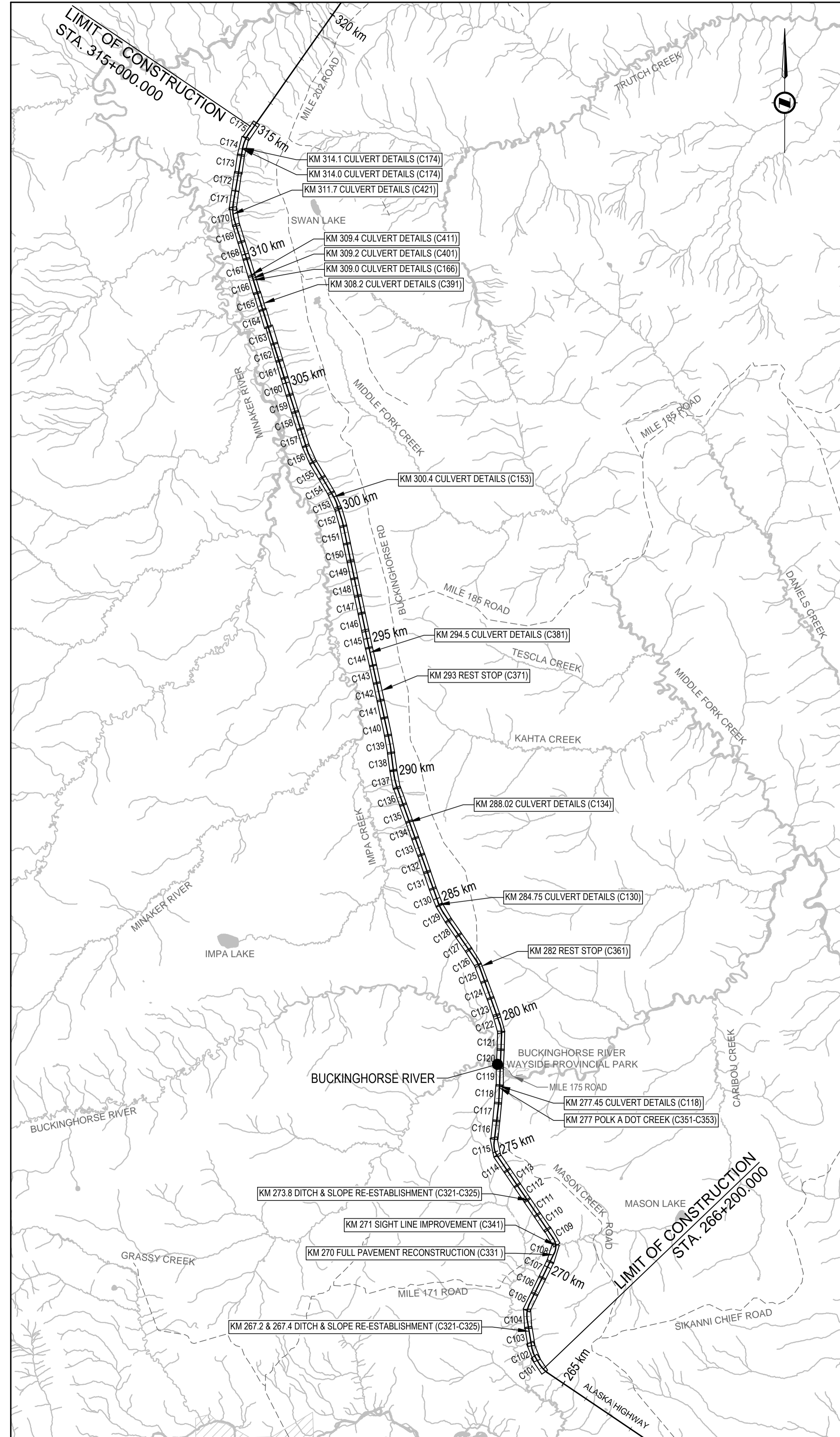
**ISSUED FOR TENDER  
JANUARY 29, 2018**

# PROJECT LOCATION PLAN



SCALE: 1:1,000,000

# KM 266 - 315: DRAWING LOCATION PLAN




SCALE: 1:100,000

DRAWING INDEX FOR KM 266 TO 315	
DRAWING	DESCRIPTION
C000	COVER PAGE
C001	PROJECT LOCATION PLAN, KEY PLAN, DRAWING INDEX
C002	LEGEND AND CONTROL MONUMENT LOCATIONS
C101 - C175	PLAN / PROFILE - KM 266 - 315
C201	TYPICAL SECTIONS - FULL DEPTH RECLAMATION
C202	TYPICAL SECTIONS - FULL PAVEMENT RECONSTRUCTION
C203	ASPHALT PAVEMENT TIE-IN DETAILS
C204	PAINT MARKING DETAILS
C205	ACCESS ROAD DETAILS
C206	RUMBLE STRIP DETAILS
C207	BARRIER FLARE & RIPRAP SPILLWAY DETAILS - BUCKINGHORSE RIVER BRIDGE
C208	CULVERT DETAILS
C301 - C303	KM 183 REST STOP PLAN / PROFILE, TYPICAL SECTION & CROSS SECTIONS
C311	KM 233 REST STOP PLAN & TYPICAL SECTIONS
C321 - C325	KM 267 & KM 273 DITCH & SLOPE RE-ESTABLISHMENT TYPICAL SECTIONS & CROSS SECTIONS
C331	KM 270 FULL PAVEMENT RECONSTRUCTION CROSS SECTIONS
C341	KM 271 SIGHT LINE IMPROVEMENT PLAN & TYPICAL SECTIONS
C351 - C353	KM 277 POLK A DOT CREEK CULVERT PLAN / PROFILE, TYPICAL SECTION & CROSS SECTIONS
C361 - C363	KM 282 REST STOP PLAN / PROFILE, TYPICAL SECTION & CROSS SECTIONS
C371 - C375	KM 293 REST STOP PLAN / PROFILE, TYPICAL SECTION & CROSS SECTIONS
C381	KM 294.5 CULVERT DETAILS
C391	KM 308.2 CULVERT DETAILS
C401	KM 309.2 CULVERT DETAILS
C411	KM 309.4 CULVERT DETAILS
C421	KM 311.7 CULVERT DETAILS
C431	KM 334.7 CULVERT DETAILS
C501 - C575	COLOUR CODED GRADING PLAN

## ISSUED FOR TENDER

- GENERAL NOTES:  
 1. DIMENSIONS, COORDINATES, ELEVATIONS ARE IN METRES UNLESS NOTED OTHERWISE  
 2. THE CONTRACTOR IS RESPONSIBLE FOR VERIFYING THE LOCATION OF ALL UTILITIES PRIOR TO CONSTRUCTION



0	ISSUED FOR TENDER	18/01/29
Revision/	Description/	Date/Date
Client/client		

**PUBLIC WORKS AND GOVERNMENT SERVICES CANADA**



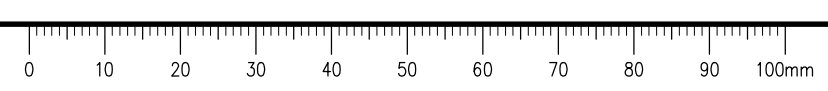
Project title/Titre du projet  
**KM 266 - 315 PAVEMENT REPLACEMENT & MISCELLANEOUS WORKS ALASKA HIGHWAY, BC**

Approved by/Approve par  
**G.WILKINS**  
 Designed by/Concept par  
**A.HORWOD / A.DEEPWELL**  
 Drawn by/Dessiné par  
**A.DEEPWELL**  
 PWGSC Project Manager/Administrateur de Projets TPSCG  
**A.TAHERI**  
 PWGSC Architectural and Engineering Resources Manager/Ressources Architectural et de Directeur d'Ingénierie, TPSCG

Client/client  
**PUBLIC WORKS GOVERNMENT SERVICES CANADA**  
 Drawing title/Titre du dessin  
**PROJECT LOCATION PLAN, KEY PLAN, DRAWING INDEX**

Project No./No. du projet <b>R.017173.344</b>	Sheet/Fauille <b>C001</b>	Revision no./La Révision no. <b>0</b>
		OF C002

Q:\VancouverTransportation\TRN\VHWY030308 - Alaska Hwy Km 229 - 451 ACP Plan and Tender\CAD Contract 2\C000-02 COVER & KEY PLAN.dwg [C001] January 30, 2018 - 4:19:33 pm (BY: DEEPWELL, ANDREW)





**ISSUED FOR TENDER**

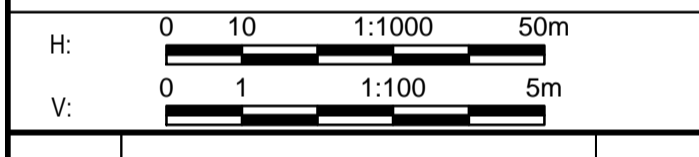
GENERAL NOTES:  
 1. DIMENSIONS, COORDINATES, ELEVATIONS ARE IN METRES UNLESS NOTED OTHERWISE  
 2. THE CONTRACTOR IS RESPONSIBLE FOR VERIFYING THE LOCATION OF ALL UTILITIES PRIOR TO CONSTRUCTION

**LEGEND**  
 (PROFILE / SUPERELEVATION)

NC = NORMAL CROWN  
 ST = SPIRAL TO TANGENT  
 RC = REVERSE CROWN  
 SC = SPIRAL TO CURVE  
 CS = CURVE TO SPIRAL

PROFILE:  
 TOP OF PR. ACP \_\_\_\_\_  
 TOP OF EX. BST - - - - -

SUPERELEVATION:  
 LEFT HAND SIDE - - - - -  
 RIGHT HAND SIDE - - - - -



0	ISSUED FOR TENDER	18/01/29
Revision/	Description/Description	Date/Date

Client/Client  
**PUBLIC WORKS AND GOVERNMENT SERVICES CANADA**



Project title/Titre du projet  
**KM 266 - 315  
 PAVEMENT REPLACEMENT  
 & MISCELLANEOUS WORKS  
 ALASKA HIGHWAY, BC**

Approved by/Approve par  
**G. WILKINS**

Designed by/Concept par  
**A. HORWOOD / A. DEEPWELL**

Drawn by/Dessine par  
**A. DEEPWELL**

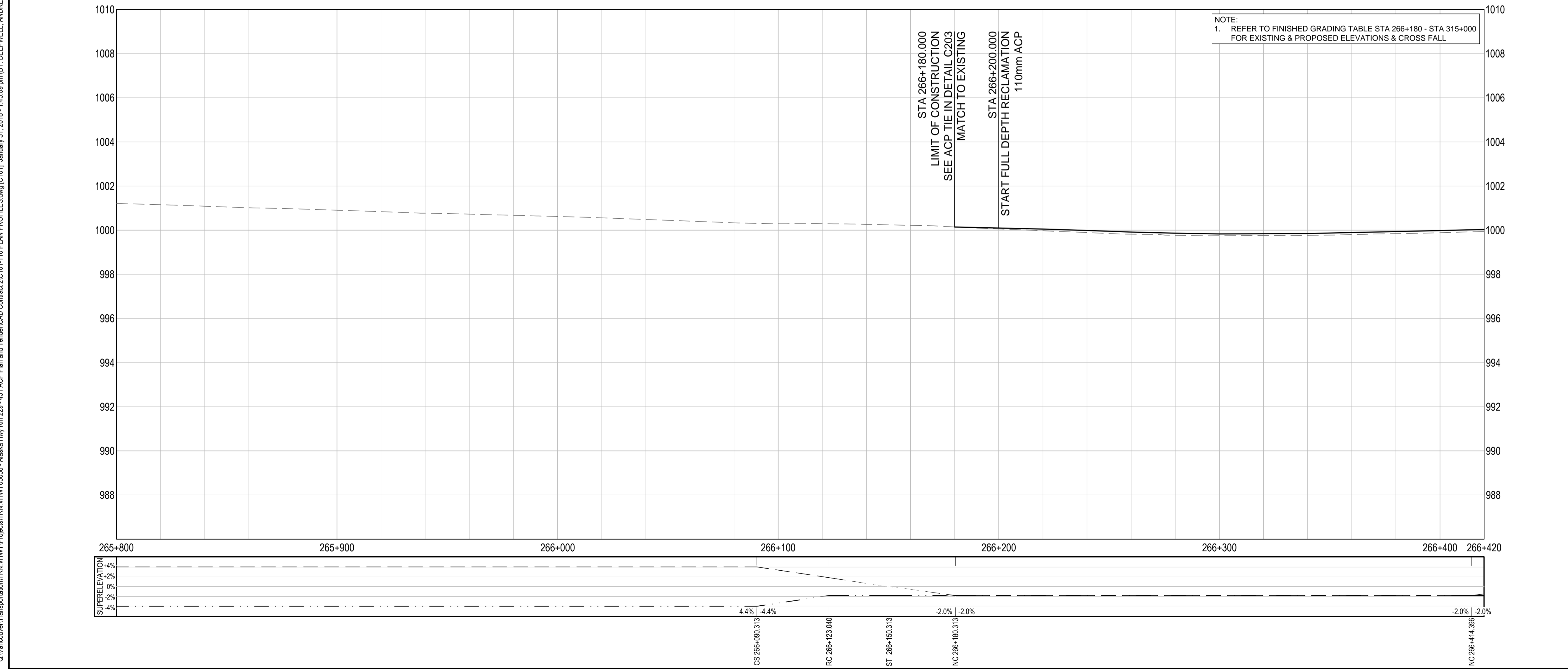
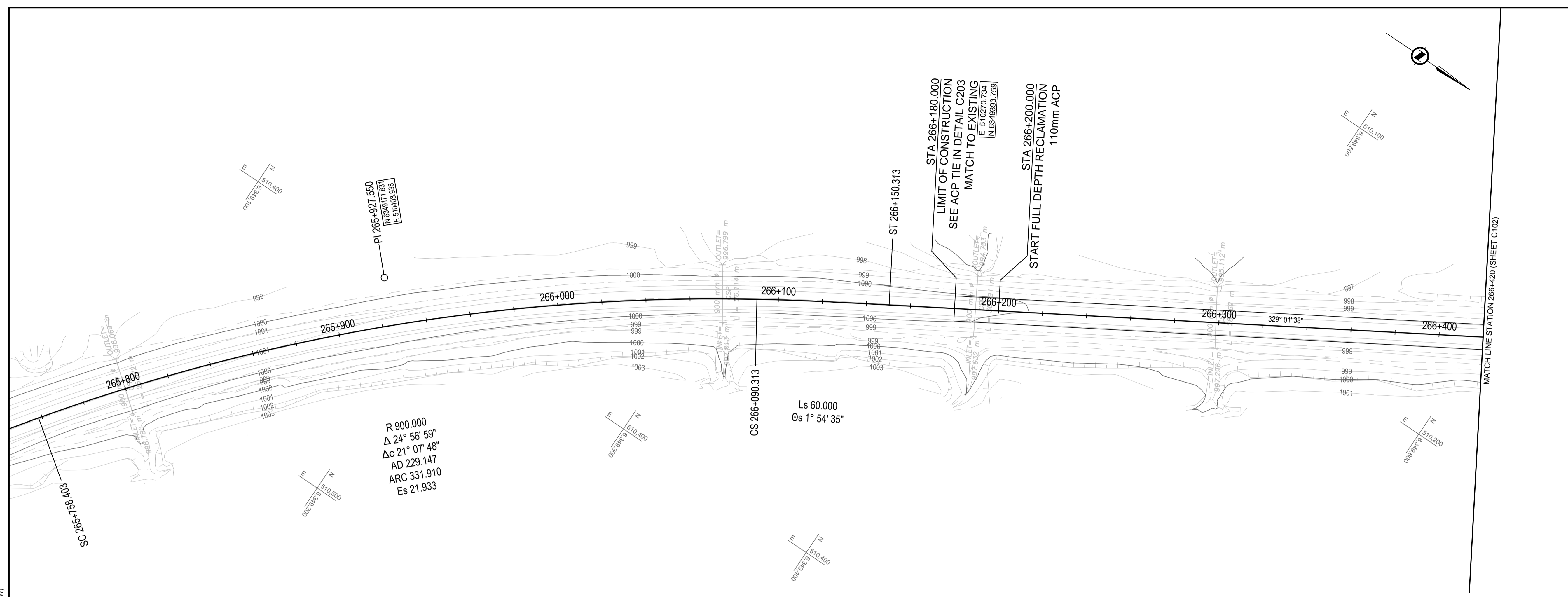
PWGSC Project Manager/Administrateur de Projets TPSCC  
**A. TAHERI**

PWGSC Architectural and Engineering Resources Manager/  
 Ressources Architectural et de Directeur d'Ingénierie, TPSCC

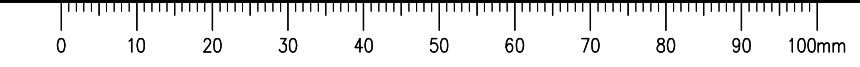
Client/Client  
**PUBLIC WORKS GOVERNMENT SERVICES CANADA**

Drawing title/Titre du dessin  
**PLAN / PROFILE  
 STA. 265+800 TO STA. 266+420**

Project No./No. du projet <b>R.017173.344</b>	Sheet/Fauille <b>C101</b> OF C175	Revision no./ La Révision no. <b>0</b>
--	---	--



Q:\Vancouver\Transportation\TRN\VHWY030308 - Alaska Hwy Km 229 - 451 ACP Plan and Tender\CAD Contract 2\C101-10 PLAN PROFILES.dwg [C101] January 31, 2018 - 14:30:09 pm (BY: DEEPWELL, ANDREW)



# ISSUED FOR TENDER

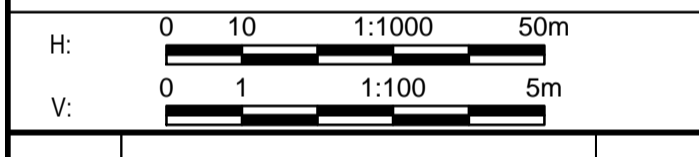
**GENERAL NOTES:**  
 1. DIMENSIONS, COORDINATES, ELEVATIONS ARE IN METRES UNLESS NOTED OTHERWISE  
 2. THE CONTRACTOR IS RESPONSIBLE FOR VERIFYING THE LOCATION OF ALL UTILITIES PRIOR TO CONSTRUCTION

**LEGEND**  
 (PROFILE / SUPERELEVATION)

NC = NORMAL CROWN  
 ST = SPIRAL TO TANGENT  
 RC = REVERSE CROWN  
 SC = SPIRAL TO CURVE  
 CS = CURVE TO SPIRAL

**PROFILE:**  
 TOP OF PR. ACP \_\_\_\_\_  
 TOP OF EX. BST - - - - -

**SUPERELEVATION:**  
 LEFT HAND SIDE - - - - -  
 RIGHT HAND SIDE - - - - -



0	ISSUED FOR TENDER	18/01/20
Revision/	Description/Description	Date/Date

Client/Client  
**PUBLIC WORKS AND GOVERNMENT SERVICES CANADA**



Project title/Titre du projet  
**KM 266 - 315  
 PAVEMENT REPLACEMENT  
 & MISCELLANEOUS WORKS  
 ALASKA HIGHWAY, BC**

Approved by/Approve par  
**G. WILKINS**

Designed by/Concept par  
**A. HORWOOD / A. DEEPWELL**

Drawn by/Dessine par  
**A. DEEPWELL**

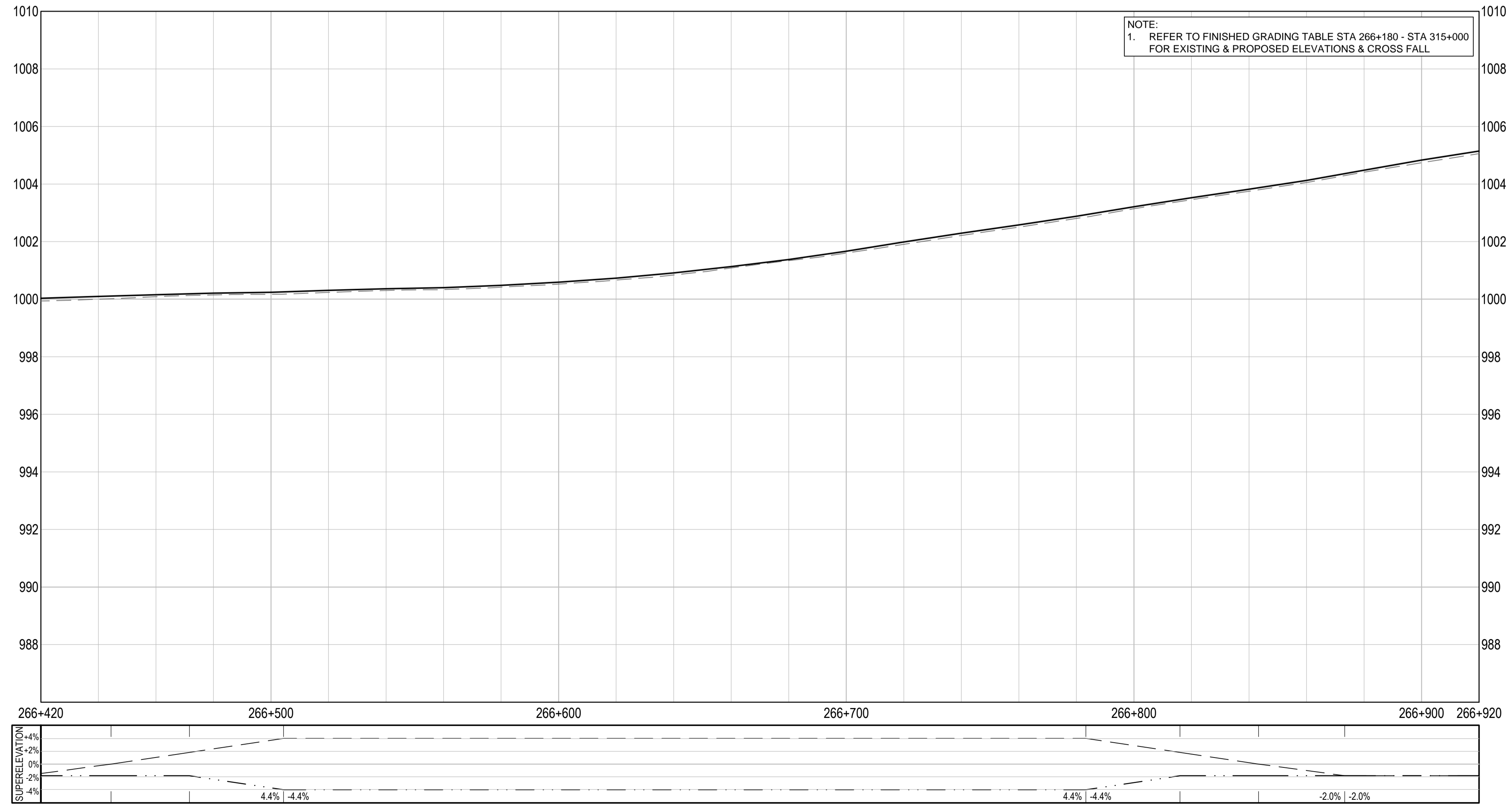
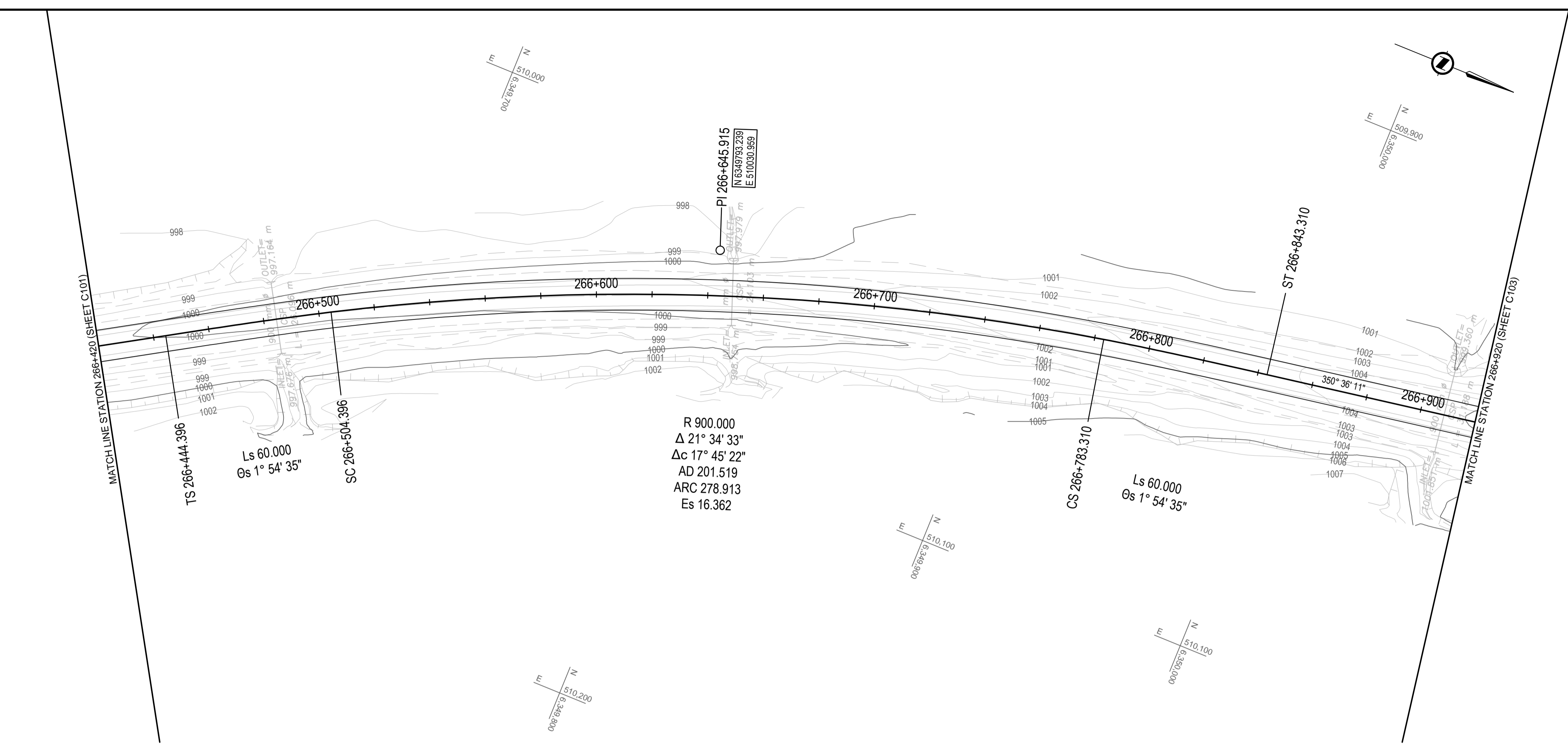
PWGC Project Manager/Administrateur de Projets TPSCC  
**A. TAHERI**

PWGC Architectural and Engineering Resources Manager/  
 Ressources Architectural et de Directeur d'Ingénierie, TPSCC

Client/Client  
**PUBLIC WORKS GOVERNMENT SERVICES CANADA**

Drawing title/Titre du dessin  
**PLAN / PROFILE  
 STA. 266+420 TO STA. 266+920**

Project No./No. du projet	Sheet/Fauille	Revision no./La Révision no.
<b>R.017173.344</b>	<b>C102</b>	<b>0</b>
	OF C175	



Q:\VancouverTransportation\TRN\VHWY030308 - Alaska Hwy Km 229 - 451 ACP Plan and Tender\CAD Contract 2\C101-10 PLAN PROFILES.dwg [C102] January 31, 2018 - 14:35 pm (BY: DEEPWELL, ANDREW)

# ISSUED FOR TENDER

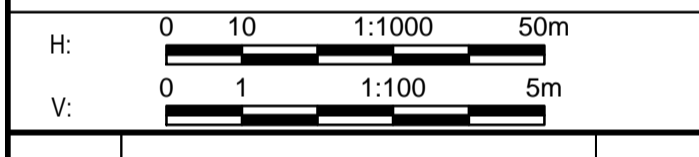
**GENERAL NOTES:**  
 1. DIMENSIONS, COORDINATES, ELEVATIONS ARE IN METRES UNLESS NOTED OTHERWISE  
 2. THE CONTRACTOR IS RESPONSIBLE FOR VERIFYING THE LOCATION OF ALL UTILITIES PRIOR TO CONSTRUCTION

**LEGEND**  
 (PROFILE / SUPERELEVATION)

NC = NORMAL CROWN  
 ST = SPIRAL TO TANGENT  
 RC = REVERSE CROWN  
 SC = SPIRAL TO CURVE  
 CS = CURVE TO SPIRAL

**PROFILE:**  
 TOP OF PR. ACP \_\_\_\_\_  
 TOP OF EX. BST - - - - -

**SUPERELEVATION:**  
 LEFT HAND SIDE - - - - -  
 RIGHT HAND SIDE - - - - -



0	ISSUED FOR TENDER	18/01/29
Revision/	Description/Description	Date/Date

Client/Client  
**PUBLIC WORKS AND GOVERNMENT SERVICES CANADA**



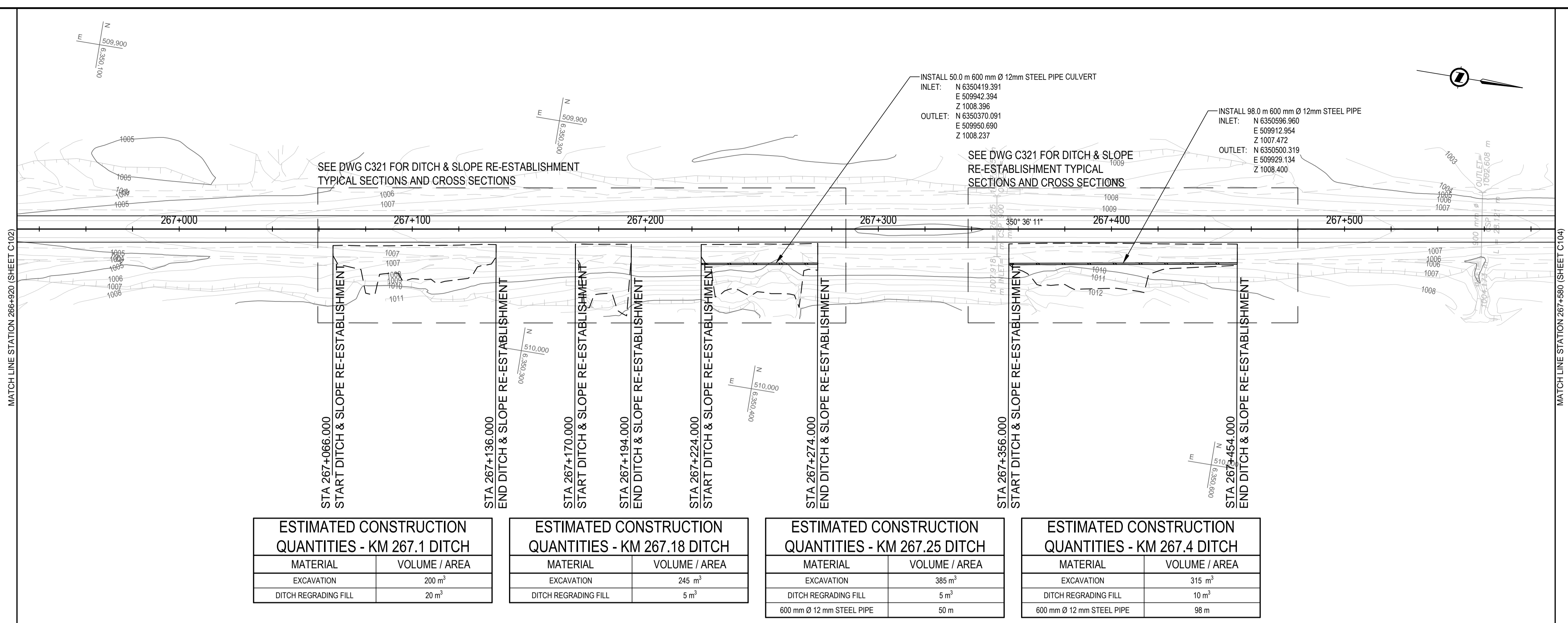
Project Title/Titre du projet  
**KM 266 - 315 PAVEMENT REPLACEMENT & MISCELLANEOUS WORKS ALASKA HIGHWAY, BC**

Approved by/Approve par  
**G. WILKINS**  
 Designed by/Concept par  
**A. HORWOOD / A. DEEPWELL**  
 Drawn by/Dessine par  
**A. DEEPWELL**  
 PWGSC Project Manager/Administrateur de Projets TPSCC  
**A. TAHERI**  
 PWGSC, Architectural and Engineering Resources Manager/  
 Ressources Architectural et de Directeur d'Ingénierie, TPSCC

Client/Client  
**PUBLIC WORKS GOVERNMENT SERVICES CANADA**

Drawing Title/Titre du dessin  
**PLAN / PROFILE STA. 266+920 TO STA. 267+580**

Project No./No. du projet <b>R.017173.344</b>	Sheet/Fauille <b>C103</b> OF C175	Revision no./La Révision no. <b>0</b>
--	---	--



**ESTIMATED CONSTRUCTION QUANTITIES - KM 267.1 DITCH**

MATERIAL	VOLUME / AREA
EXCAVATION	200 m <sup>3</sup>
DITCH REGRADING FILL	20 m <sup>3</sup>

**ESTIMATED CONSTRUCTION QUANTITIES - KM 267.18 DITCH**

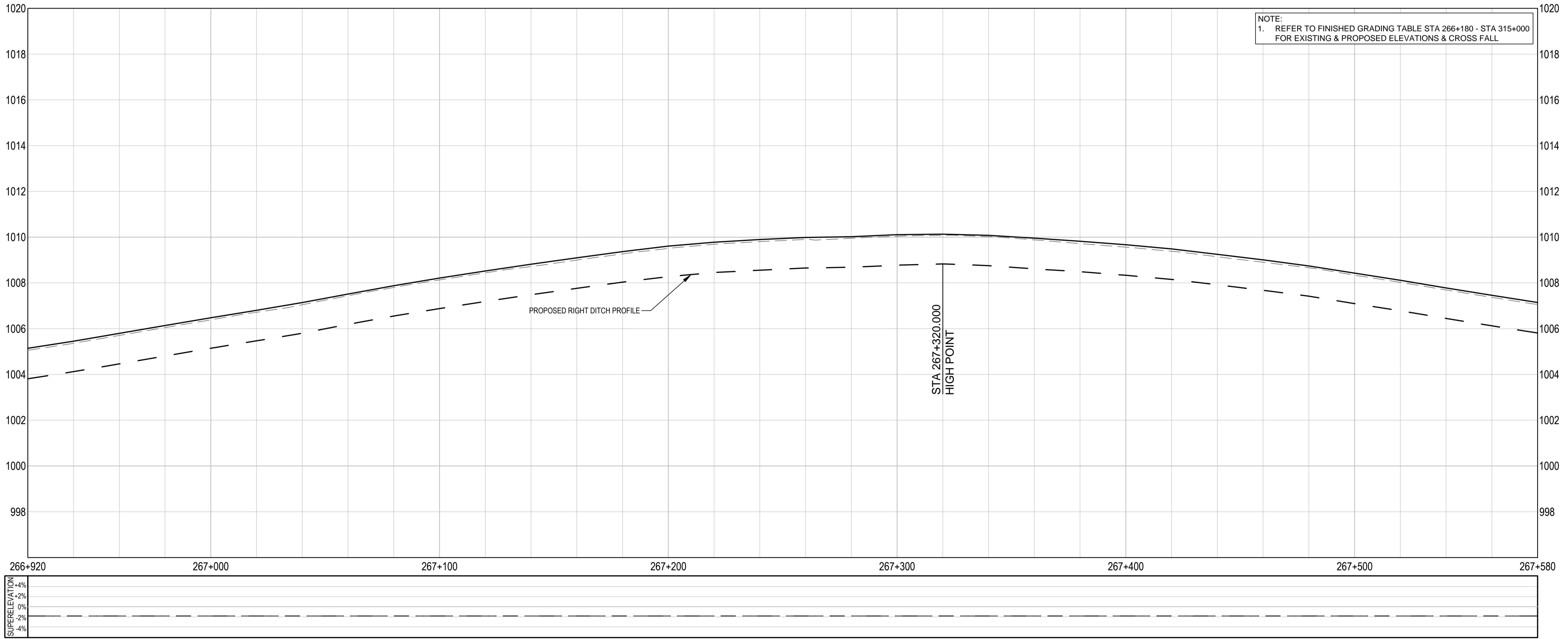
MATERIAL	VOLUME / AREA
EXCAVATION	245 m <sup>3</sup>
DITCH REGRADING FILL	5 m <sup>3</sup>

**ESTIMATED CONSTRUCTION QUANTITIES - KM 267.25 DITCH**

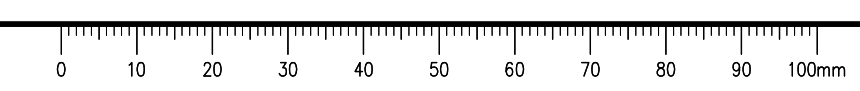
MATERIAL	VOLUME / AREA
EXCAVATION	385 m <sup>3</sup>
DITCH REGRADING FILL	5 m <sup>3</sup>
600 mm Ø 12 mm STEEL PIPE	50 m

**ESTIMATED CONSTRUCTION QUANTITIES - KM 267.4 DITCH**

MATERIAL	VOLUME / AREA
EXCAVATION	315 m <sup>3</sup>
DITCH REGRADING FILL	10 m <sup>3</sup>
600 mm Ø 12 mm STEEL PIPE	98 m



Q:\Vancouver\Transportation\TRN\VHWY03038 - Alaska Hwy Km 229 - 451 ACP Plan and Tender\CAD Contract 2\C101-10 PLAN PROFILES.dwg [C103] January 31, 2018 - 1:44:06 pm (BY: DEEPWELL, ANDREW)



**ISSUED FOR TENDER**

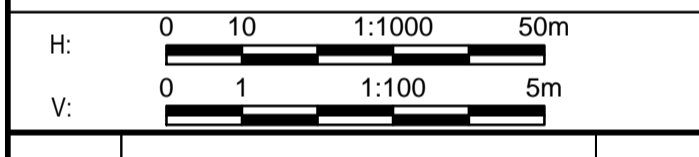
GENERAL NOTES:  
 1. DIMENSIONS, COORDINATES, ELEVATIONS ARE IN METRES UNLESS NOTED OTHERWISE  
 2. THE CONTRACTOR IS RESPONSIBLE FOR VERIFYING THE LOCATION OF ALL UTILITIES PRIOR TO CONSTRUCTION

**LEGEND**  
 (PROFILE / SUPERELEVATION)

NC = NORMAL CROWN  
 ST = SPIRAL TO TANGENT  
 RC = REVERSE CROWN  
 SC = SPIRAL TO CURVE  
 CS = CURVE TO SPIRAL

PROFILE:  
 TOP OF PR. ACP \_\_\_\_\_  
 TOP OF EX. BST - - - - -

SUPERELEVATION:  
 LEFT HAND SIDE - - - - -  
 RIGHT HAND SIDE - - - - -



0	ISSUED FOR TENDER	18/01/29
Revision/	Description/Description	Date/Date

Client/client  
**PUBLIC WORKS AND GOVERNMENT SERVICES CANADA**



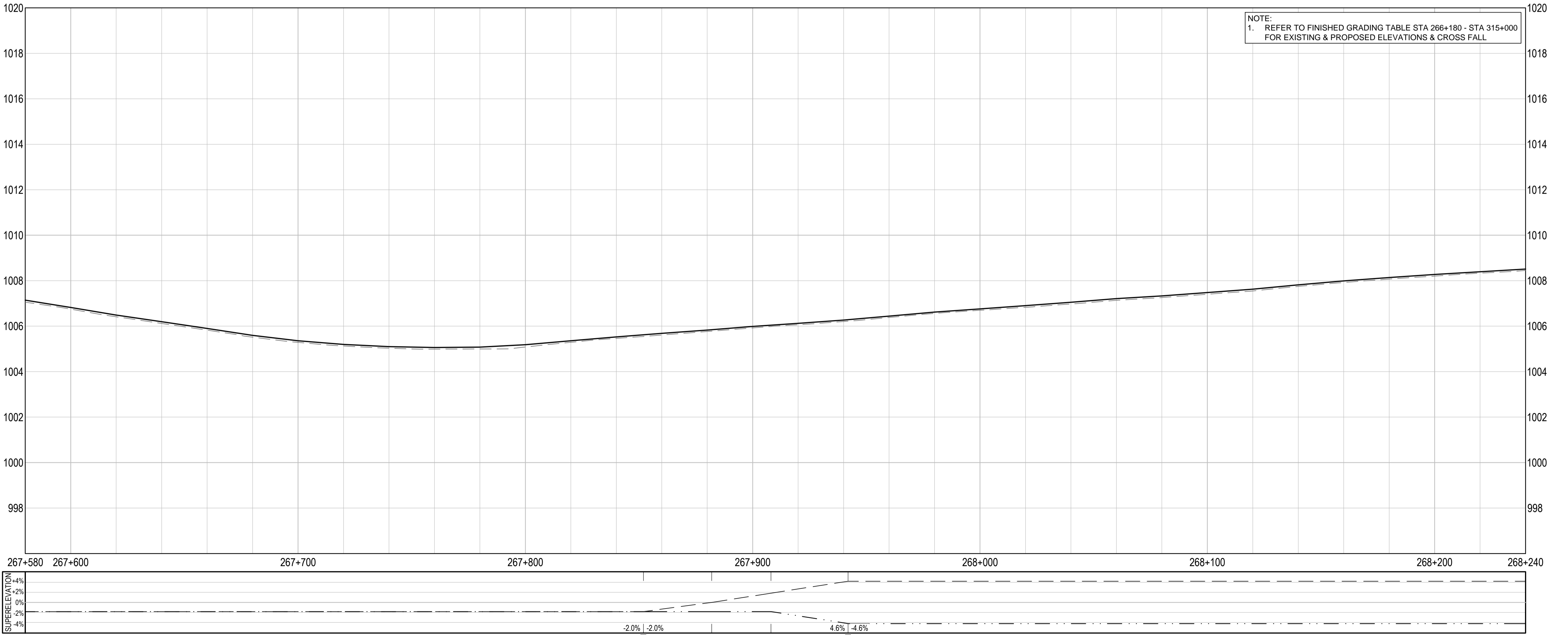
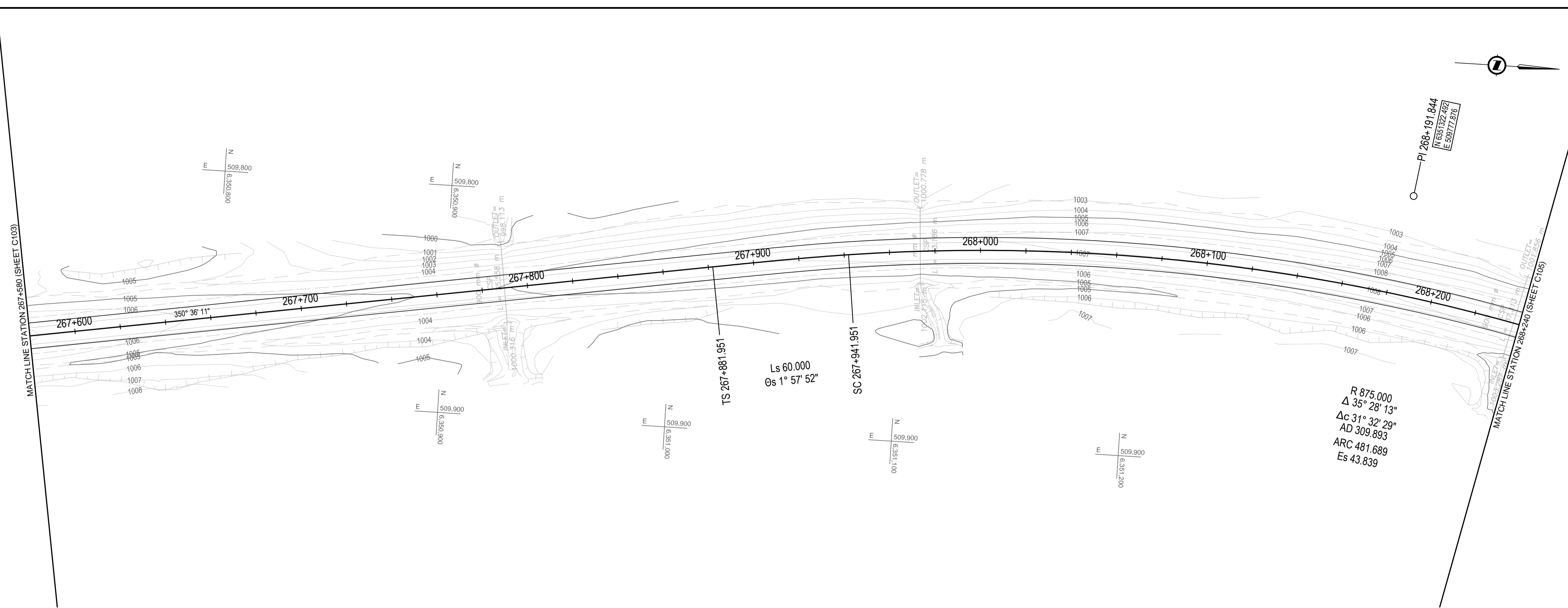
Project title/Titre du projet  
**KM 266 - 315  
 PAVEMENT REPLACEMENT  
 & MISCELLANEOUS WORKS  
 ALASKA HIGHWAY, BC**

Approved by/Approve par  
**G. WILKINS**  
 Designed by/Concept par  
**A. HORWOOD / A. DEEPWELL**  
 Drawn by/Dessine par  
**A. DEEPWELL**  
 PWGSC Project Manager/Administrateur de Projets TPSC  
**A. TAHERI**  
 PWGSC Architectural and Engineering Resources Manager/  
 Ressources Architectural et de Directeur d'Ingénierie, TPSC


Client/client  
**PUBLIC WORKS GOVERNMENT SERVICES CANADA**

Drawing title/Titre du dessin  
**PLAN / PROFILE  
 STA. 267+580 TO STA. 268+240**

Project No./No. du projet <b>R.017173.344</b>	Sheet/Fauille <b>C104</b> OF C175	Revision no./La Révision no. <b>0</b>
--	---	--



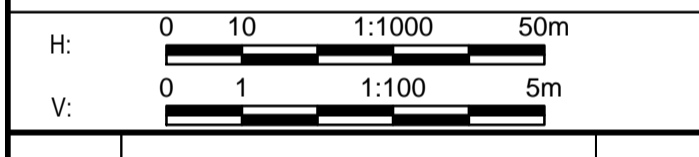
Q:\VancouverTransportation\TRN\VHWY030308 - Alaska Hwy Km 229 - 451 ACP Plan and Tender\CAD Contract 2\C101-10 PLAN PROFILES.dwg [C104] January 31, 2018 - 1:44:37 pm (BY: DEEPWELL, ANDREW)



# ISSUED FOR TENDER

- GENERAL NOTES:**
- DIMENSIONS, COORDINATES, ELEVATIONS ARE IN METRES UNLESS NOTED OTHERWISE
  - THE CONTRACTOR IS RESPONSIBLE FOR VERIFYING THE LOCATION OF ALL UTILITIES PRIOR TO CONSTRUCTION

- LEGEND**  
 (PROFILE / SUPERELEVATION)
- NC = NORMAL CROWN  
 ST = SPIRAL TO TANGENT  
 RC = REVERSE CROWN  
 SC = SPIRAL TO CURVE  
 CS = CURVE TO SPIRAL
- PROFILE:**  
 TOP OF PR. ACP \_\_\_\_\_  
 TOP OF EX. BST - - - - -
- SUPERELEVATION:**  
 LEFT HAND SIDE - - - - -  
 RIGHT HAND SIDE - - - - -



Revision/Édition	Description/Description	Date/Date
0	ISSUED FOR TENDER	18/01/29

Client/Client  
**PUBLIC WORKS AND GOVERNMENT SERVICES CANADA**



Project title/Titre du projet  
**KM 266 - 315  
 PAVEMENT REPLACEMENT  
 & MISCELLANEOUS WORKS  
 ALASKA HIGHWAY, BC**

Approved by/Approuvé par  
**G. WILKINS**

Designed by/Concepté par  
**A. HORWOOD / A. DEEPWELL**

Drawn by/Dessiné par  
**A. DEEPWELL**

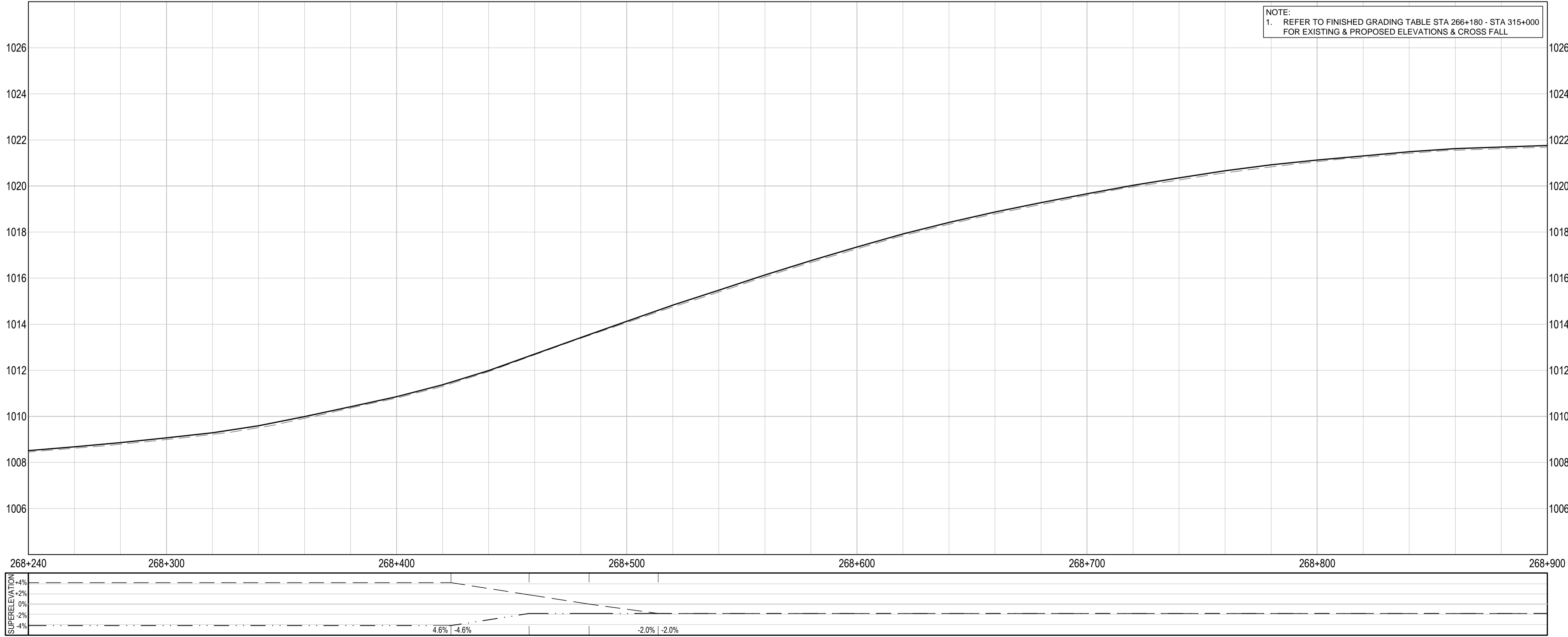
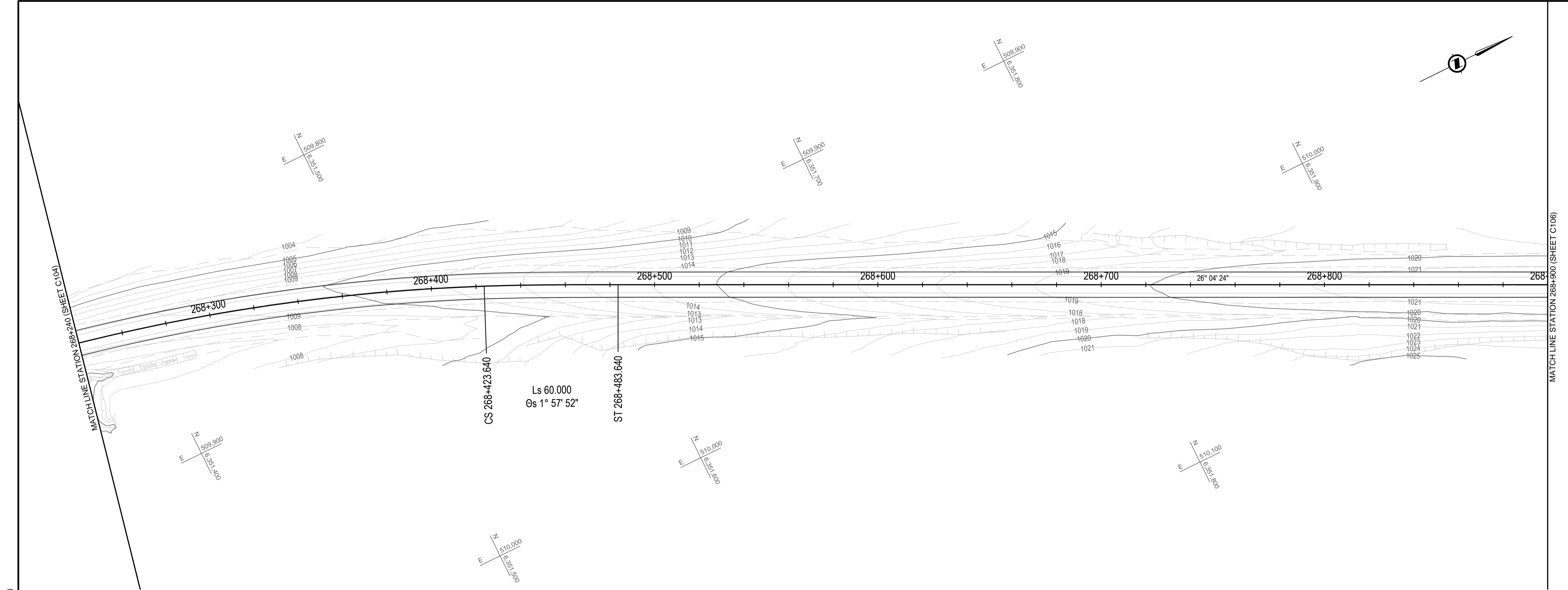
PWSC Project Manager/Administrateur de Projets TPSCC  
**A. TAHERI**

PWSC Architectural and Engineering Resources Manager/Ressources Architectural et de Directeur d'Ingénierie, TPSCC

Client/Client  
**PUBLIC WORKS GOVERNMENT SERVICES CANADA**

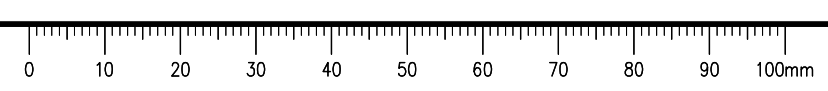
Drawing title/Titre du dessin  
**PLAN / PROFILE  
 STA. 268+240 TO STA. 268+900**

Project No./No. du projet <b>R.017173.344</b>	Sheet/Fauille <b>C105</b> OF C175	Revision no./La Révision no. <b>0</b>
--	---	--



**NOTE:**  
 1. REFER TO FINISHED GRADING TABLE STA 266+180 - STA 315+000 FOR EXISTING & PROPOSED ELEVATIONS & CROSS FALL

Q:\VancouverTransportation\TRN\VHWY030308 - Alaska Hwy Km 229 - 451 ACP Plan and Tender\CAD Contract 2\C101-10 PLAN PROFILES.dwg [C105] January 31, 2018 - 1:45:07 pm (BY: DEEPWELL, ANDREW)





# ISSUED FOR TENDER

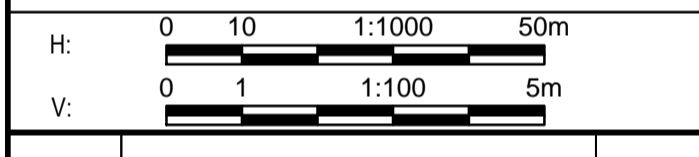
**GENERAL NOTES:**  
 1. DIMENSIONS, COORDINATES, ELEVATIONS ARE IN METRES UNLESS NOTED OTHERWISE  
 2. THE CONTRACTOR IS RESPONSIBLE FOR VERIFYING THE LOCATION OF ALL UTILITIES PRIOR TO CONSTRUCTION

**LEGEND**  
 (PROFILE / SUPERELEVATION)

NC = NORMAL CROWN  
 ST = SPIRAL TO TANGENT  
 RC = REVERSE CROWN  
 SC = SPIRAL TO CURVE  
 CS = CURVE TO SPIRAL

**PROFILE:**  
 TOP OF PR. ACP \_\_\_\_\_  
 TOP OF EX. BST - - - - -

**SUPERELEVATION:**  
 LEFT HAND SIDE - - - - -  
 RIGHT HAND SIDE - - - - -



Revision/	Description/	Date/
Revisão/	Descrição/	Data/
0	ISSUED FOR TENDER	18/01/29

Client/Client  
**PUBLIC WORKS AND GOVERNMENT SERVICES CANADA**



Project title/Titre du projet  
**KM 266 - 315  
 PAVEMENT REPLACEMENT  
 & MISCELLANEOUS WORKS  
 ALASKA HIGHWAY, BC**

Approved by/Approve par  
**G. WILKINS**

Designed by/Concept par  
**A. HORWOOD / A. DEEPWELL**

Drawn by/Dessiné par  
**A. DEEPWELL**

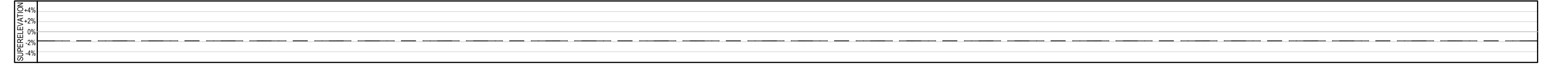
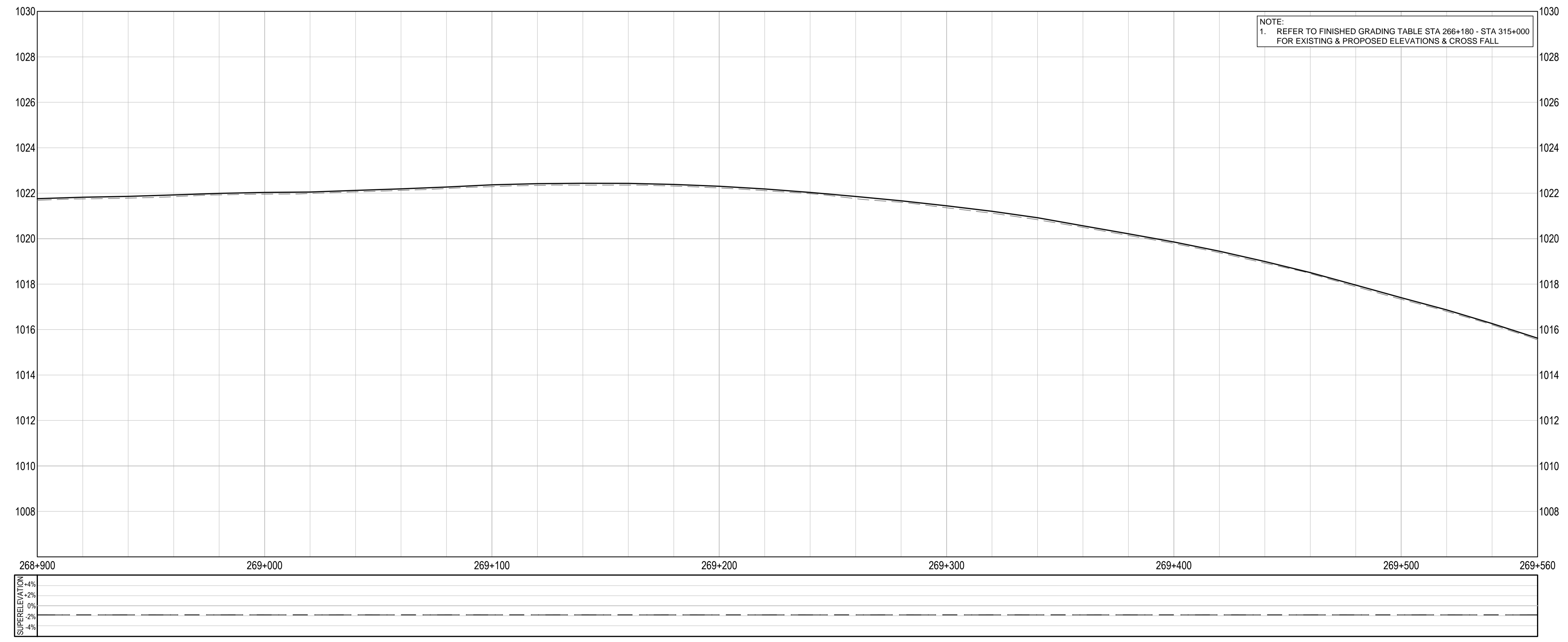
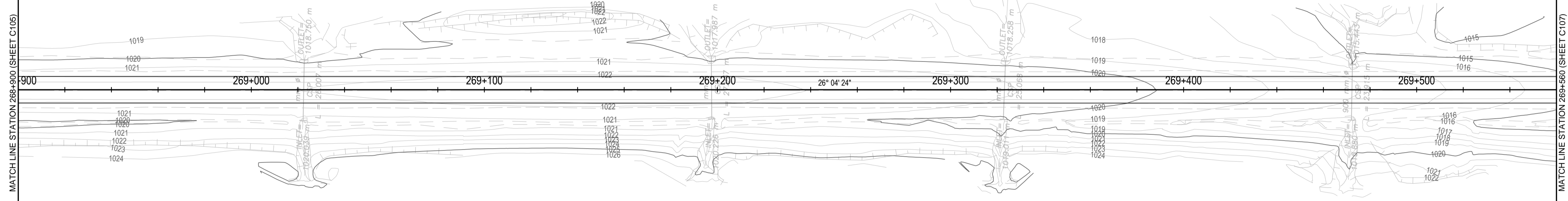
PWSC Project Manager/Administrateur de Projets TPSC  
**A. TAHERI**

PWSC Architectural and Engineering Resources Manager/  
 Ressources Architectural et de Directeur d'Ingénierie, TPSC


Client/Client  
**PUBLIC WORKS GOVERNMENT SERVICES CANADA**

Drawing title/Titre du dessin  
**PLAN / PROFILE  
 STA. 268+900 TO STA. 269+560**

Project No./No. du projet <b>R.017173.344</b>	Sheet/Fauille <b>C106</b> OF C175	Revision no./ La Révision no. <b>0</b>
--	---	--



Q:\VancouverTransportation\TRN\VHWY030308 - Alaska Hwy Km 229 - 451 ACP Plan and Tender\CAD Contract 2\C101-10 PLAN PROFILES.dwg [C106] January 31, 2018 - 1:45:35 pm (BY: DEEPWELL, ANDREW)



# ISSUED FOR TENDER

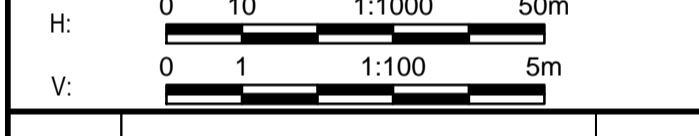

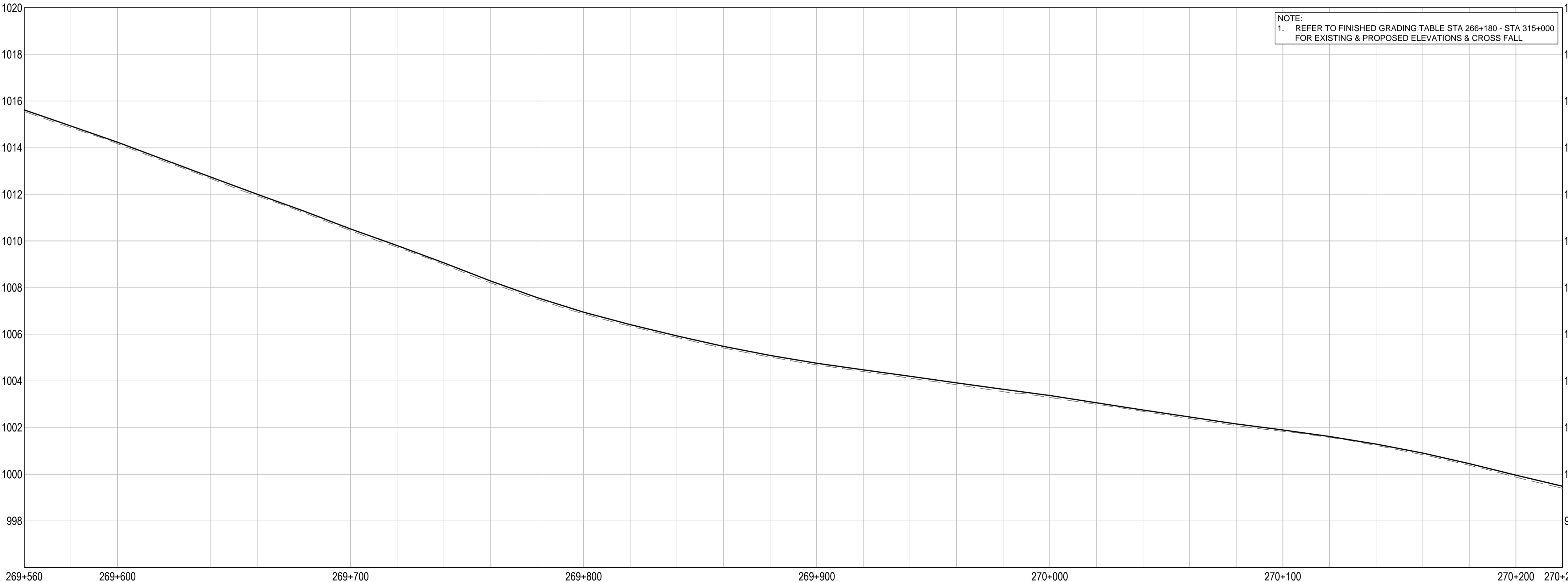
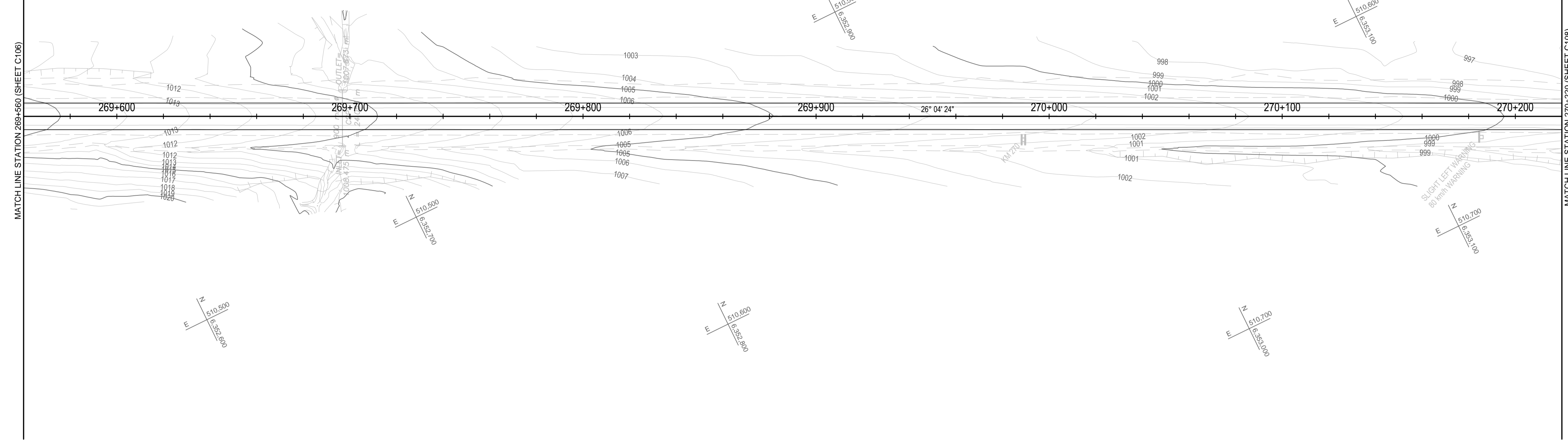
**GENERAL NOTES:**  
 1. DIMENSIONS, COORDINATES, ELEVATIONS ARE IN METRES UNLESS NOTED OTHERWISE  
 2. THE CONTRACTOR IS RESPONSIBLE FOR VERIFYING THE LOCATION OF ALL UTILITIES PRIOR TO CONSTRUCTION

**LEGEND**  
 (PROFILE / SUPERELEVATION)

NC = NORMAL CROWN  
 ST = SPIRAL TO TANGENT  
 RC = REVERSE CROWN  
 SC = SPIRAL TO CURVE  
 CS = CURVE TO SPIRAL

**PROFILE:**  
 TOP OF PR. ACP \_\_\_\_\_  
 TOP OF EX. BST \_\_\_\_\_

**SUPERELEVATION:**  
 LEFT HAND SIDE \_\_\_\_\_  
 RIGHT HAND SIDE \_\_\_\_\_



Revision/	Description/	Date/
Revised	Description	Date
0	ISSUED FOR TENDER	18/01/29

Client/client  
**PUBLIC WORKS AND GOVERNMENT SERVICES CANADA**



Project title/Titre du projet  
**KM 266 - 315  
 PAVEMENT REPLACEMENT  
 & MISCELLANEOUS WORKS  
 ALASKA HIGHWAY, BC**

Approved by/Approve par  
**G. WILKINS**

Designed by/Concept par  
**A. HORWOOD / A. DEEPWELL**

Drawn by/Dessine par  
**A. DEEPWELL**

PWSC Project Manager/Administrateur de Projets TPSCG  
**A. TAHERI**

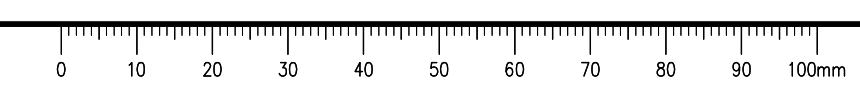
PWSC Architectural and Engineering Resources Manager/  
 Ressources Architectural et de Directeur d'Ingénierie, TPSCG

Client/client  
**PUBLIC WORKS GOVERNMENT SERVICES CANADA**

Drawing title/Titre du dessin  
**PLAN / PROFILE  
 STA. 269+560 TO STA. 270+220**

Project No./No. du projet <b>R.017173.344</b>	Sheet/Fauille <b>C107</b> OF C175	Revision no./ La Révision no. <b>0</b>
--	---	--

Q:\VancouverTransportation\TRN\VHWY03038 - Alaska Hwy Km 229 - 451 ACP Plan and Tender\CAD Contract 2\C101-10 PLAN PROFILES.dwg [C107] January 31, 2018 - 1:46:07 pm (BY: DEEPWELL, ANDREW)



# ISSUED FOR TENDER

GENERAL NOTES:  
 1. DIMENSIONS, COORDINATES, ELEVATIONS ARE IN METRES UNLESS NOTED OTHERWISE  
 2. THE CONTRACTOR IS RESPONSIBLE FOR VERIFYING THE LOCATION OF ALL UTILITIES PRIOR TO CONSTRUCTION

**LEGEND**  
 (PROFILE / SUPERELEVATION)

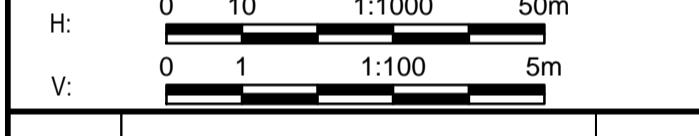

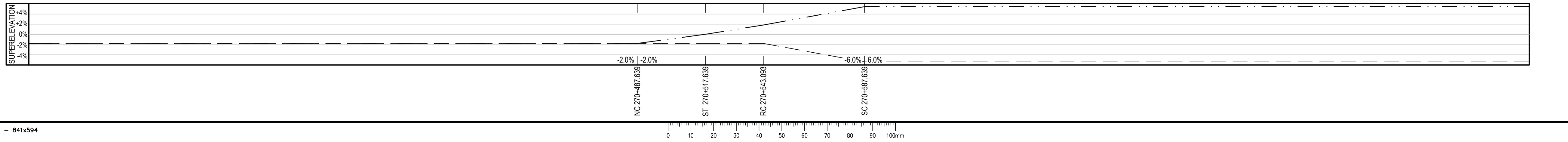
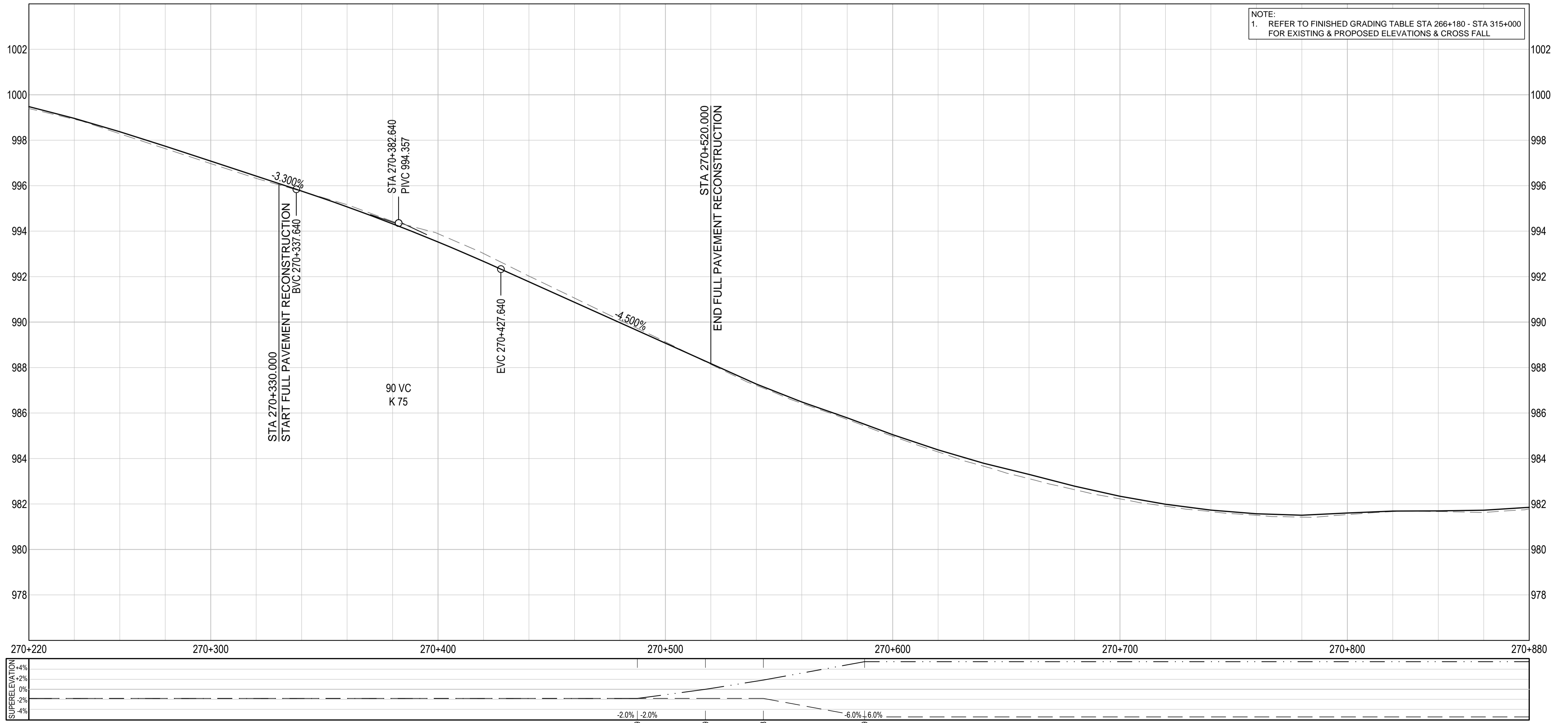
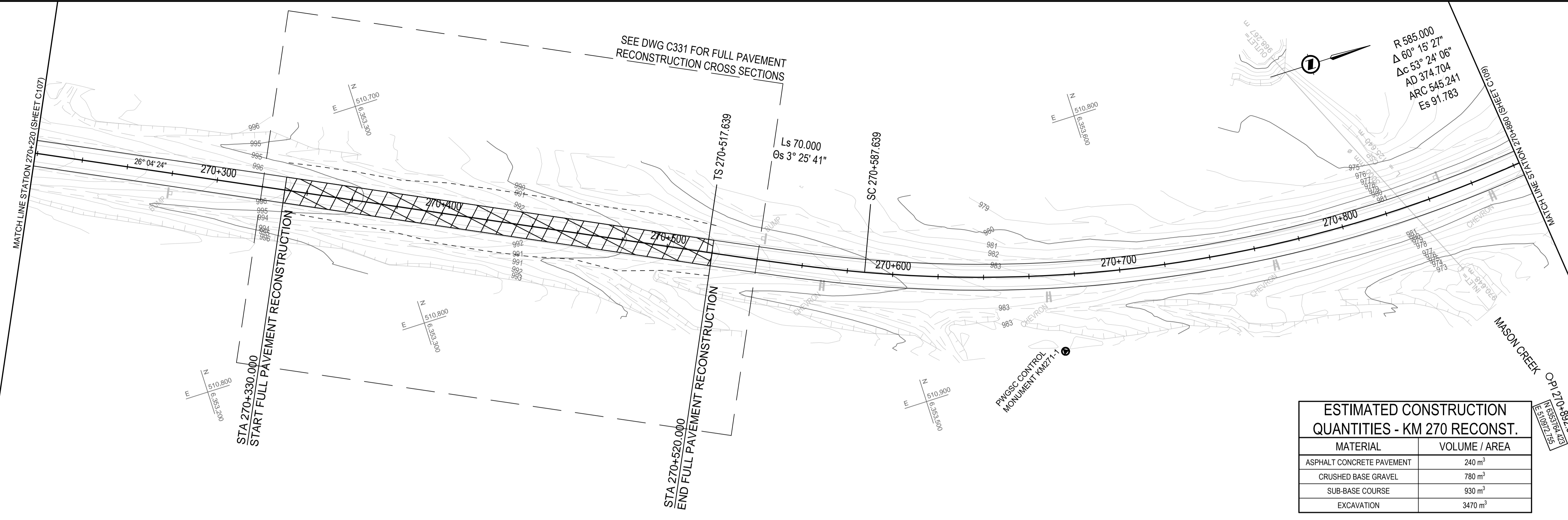
NC = NORMAL CROWN  
 ST = SPIRAL TO TANGENT  
 RC = REVERSE CROWN  
 SC = SPIRAL TO CURVE  
 CS = CURVE TO SPIRAL

PROFILE:  
 TOP OF PR. ACP \_\_\_\_\_  
 TOP OF EX. BST \_\_\_\_\_

SUPERELEVATION:  
 LEFT HAND SIDE \_\_\_\_\_  
 RIGHT HAND SIDE \_\_\_\_\_

**ESTIMATED CONSTRUCTION QUANTITIES - KM 270 RECONST.**

MATERIAL	VOLUME / AREA
ASPHALT CONCRETE PAVEMENT	240 m <sup>3</sup>
CRUSHED BASE GRAVEL	780 m <sup>3</sup>
SUB-BASE COURSE	930 m <sup>3</sup>
EXCAVATION	3470 m <sup>3</sup>



0	ISSUED FOR TENDER	18/01/29
Revision/	Description/Description	Date/Date

Client/Client  
**PUBLIC WORKS AND GOVERNMENT SERVICES CANADA**



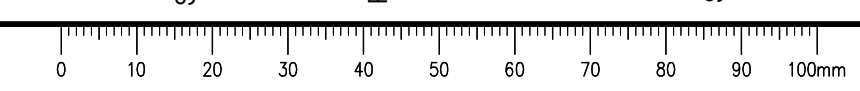
Project title/Titre du projet  
**KM 266 - 315 PAVEMENT REPLACEMENT & MISCELLANEOUS WORKS ALASKA HIGHWAY, BC**

Approved by/Approve par  
**G. WILKINS**  
 Designed by/Concept par  
**A. HORWOOD / A. DEEPWELL**  
 Drawn by/Dessine par  
**A. DEEPWELL**  
 PWGSC Project Manager/Administrateur de Projets TPSCG  
**A. TAHERI**  
 PWGSC Architectural and Engineering Resources Manager/Ressources Architectural et de Directeur d'Ingénierie, TPSCG

Client/Client  
**PUBLIC WORKS GOVERNMENT SERVICES CANADA**

Drawing title/Titre du dessin  
**PLAN / PROFILE STA. 270+220 TO STA. 270+880**

Project No./No. du projet <b>R.017173.344</b>	Sheet/Fauille <b>C108</b>	Revision no./La Révision no. <b>0</b>
--	------------------------------	--



# ISSUED FOR TENDER

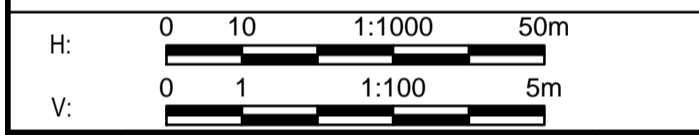
**GENERAL NOTES:**  
 1. DIMENSIONS, COORDINATES, ELEVATIONS ARE IN METRES UNLESS NOTED OTHERWISE  
 2. THE CONTRACTOR IS RESPONSIBLE FOR VERIFYING THE LOCATION OF ALL UTILITIES PRIOR TO CONSTRUCTION

**LEGEND**  
 (PROFILE / SUPERELEVATION)

NC = NORMAL CROWN  
 ST = SPIRAL TO TANGENT  
 RC = REVERSE CROWN  
 SC = SPIRAL TO CURVE  
 CS = CURVE TO SPIRAL

**PROFILE:**  
 TOP OF PR. ACP \_\_\_\_\_  
 TOP OF EX. BST - - - - -

**SUPERELEVATION:**  
 LEFT HAND SIDE - - - - -  
 RIGHT HAND SIDE - - - - -



Revision/Revisión	Description/Description	Date/Date
0	ISSUED FOR TENDER	18/01/29

Client/Client  
**PUBLIC WORKS AND GOVERNMENT SERVICES CANADA**



Project title/Titre du projet  
**KM 266 - 315  
 PAVEMENT REPLACEMENT  
 & MISCELLANEOUS WORKS  
 ALASKA HIGHWAY, BC**

Approved by/Approve par  
**G. WILKINS**

Designed by/Concept par  
**A. HORWOOD / A. DEEPWELL**

Drawn by/Dessine par  
**A. DEEPWELL**

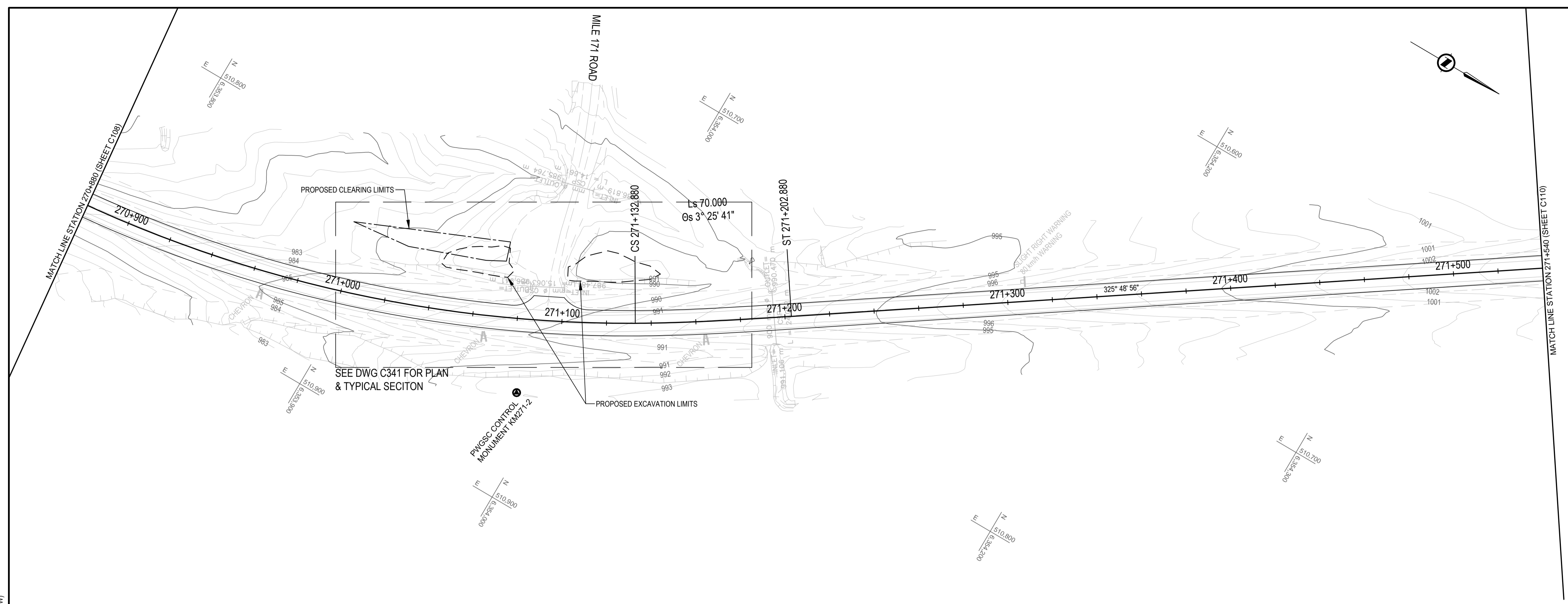
PWSC Project Manager/Administrateur de Projets TPSC  
**A. TAHERI**

PWSC Architectural and Engineering Resources Manager/Ressources Architectural et de Directeur d'Ingénierie, TPSC

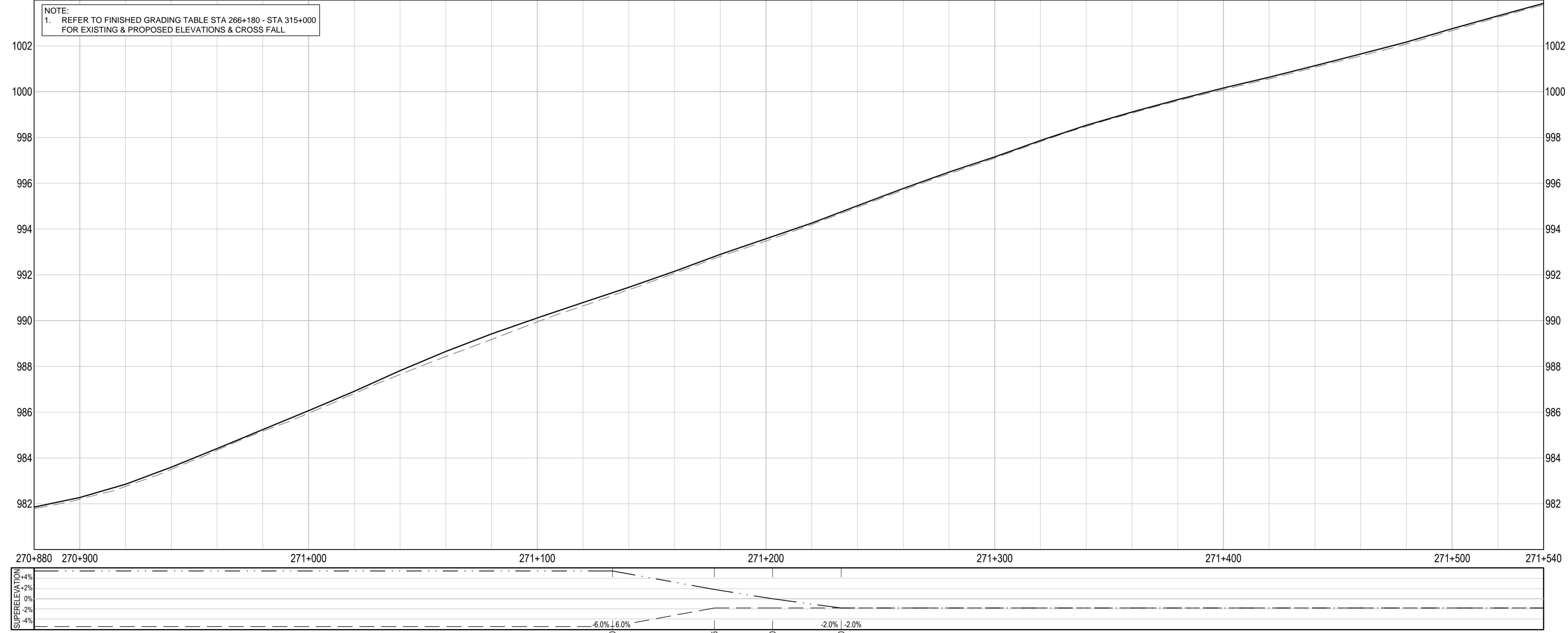
Client/Client  
**PUBLIC WORKS GOVERNMENT SERVICES CANADA**

Drawing title/Titre du dessin  
**PLAN / PROFILE  
 STA. 270+880 TO STA. 271+540**

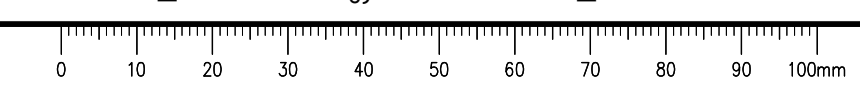
Project No./No. du projet <b>R.017173.344</b>	Sheet/Fauille <b>C109</b> OF C175	Revision no./La Révision no. <b>0</b>
--	---	--



**NOTE:**  
 1. REFER TO FINISHED GRADING TABLE STA 266+180 - STA 315+000 FOR EXISTING & PROPOSED ELEVATIONS & CROSS FALL



Q:\VancouverTransportation\TRN\VHWY030308 - Alaska Hwy Km 229 - 451 ACP Plan and Tender\CAD Contract 2\C101-10 PLAN PROFILES.dwg [05] January 31, 2018 - 1:47:06 pm (BY: DEEPWELL, ANDREW)



**ISSUED FOR TENDER**

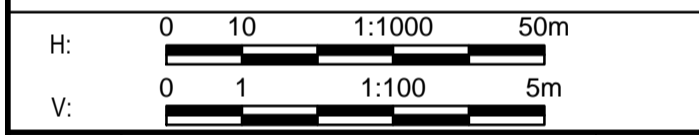
**GENERAL NOTES:**  
 1. DIMENSIONS, COORDINATES, ELEVATIONS ARE IN METRES UNLESS NOTED OTHERWISE  
 2. THE CONTRACTOR IS RESPONSIBLE FOR VERIFYING THE LOCATION OF ALL UTILITIES PRIOR TO CONSTRUCTION

**LEGEND**  
 (PROFILE / SUPERELEVATION)

NC = NORMAL CROWN  
 ST = SPIRAL TO TANGENT  
 RC = REVERSE CROWN  
 SC = SPIRAL TO CURVE  
 CS = CURVE TO SPIRAL

**PROFILE:**  
 TOP OF PR. ACP \_\_\_\_\_  
 TOP OF EX. BST - - - - -

**SUPERELEVATION:**  
 LEFT HAND SIDE - - - - -  
 RIGHT HAND SIDE - - - - -



Revision/Édition	Description/Description	Date/Date
0	ISSUED FOR TENDER	18/01/29

Client/Client  
**PUBLIC WORKS AND GOVERNMENT SERVICES CANADA**



Project title/Titre du projet  
**KM 266 - 315  
 PAVEMENT REPLACEMENT  
 & MISCELLANEOUS WORKS  
 ALASKA HIGHWAY, BC**

Approved by/Approuvé par  
**G. WILKINS**

Designed by/Concept par  
**A. HORWOOD / A. DEEPWELL**

Drawn by/Dessiné par  
**A. DEEPWELL**

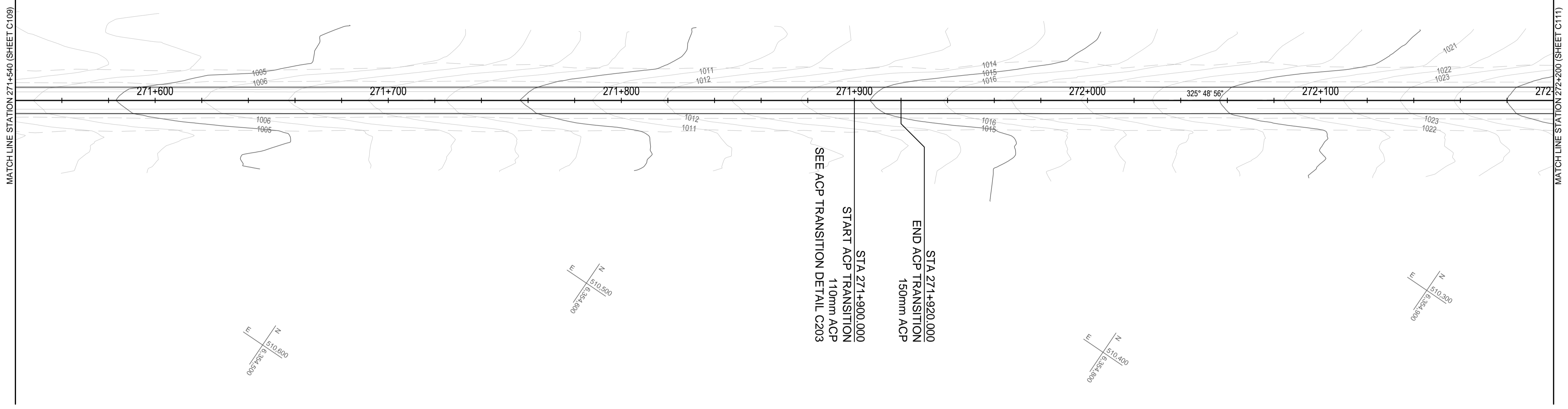
PWSC Project Manager/Administrateur de Projets TPSCC  
**A. TAHERI**

PWSC Architectural and Engineering Resources Manager/Ressources Architectural et de Directeur d'Ingénierie, TPSCC

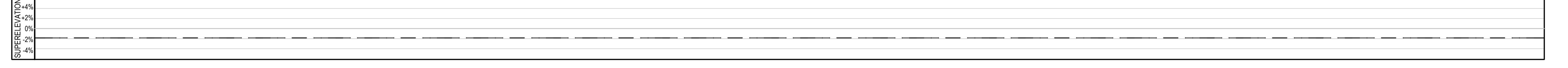
Client/Client  
**PUBLIC WORKS GOVERNMENT SERVICES CANADA**

Drawing title/Titre du dessin  
**PLAN / PROFILE  
 STA. 271+540 TO STA. 272+200**

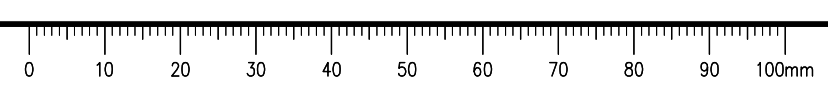
Project No./No. du projet <b>R.017173.344</b>	Sheet/Fauille <b>C110</b> OF C175	Revision no./La Révision no. <b>0</b>
--	---	--



**NOTE:**  
 1. REFER TO FINISHED GRADING TABLE STA 266+180 - STA 315+000 FOR EXISTING & PROPOSED ELEVATIONS & CROSS FALL



Q:\VancouverTransportation\TRN\VHWY03038 - Alaska Hwy Km 229 - 451 ACP Plan and Tender\CAD Contract 2\C101-10 PLAN PROFILES.dwg [C110] January 31, 2018 - 1:47:36 pm (BY: DEEPWELL, ANDREW)



# ISSUED FOR TENDER

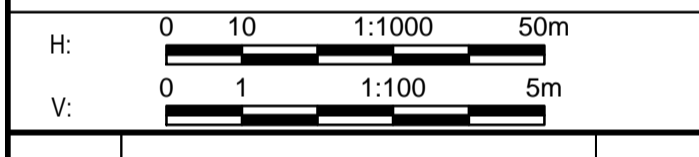
**GENERAL NOTES:**  
 1. DIMENSIONS, COORDINATES, ELEVATIONS ARE IN METRES UNLESS NOTED OTHERWISE  
 2. THE CONTRACTOR IS RESPONSIBLE FOR VERIFYING THE LOCATION OF ALL UTILITIES PRIOR TO CONSTRUCTION

**LEGEND**  
 (PROFILE / SUPERELEVATION)

NC = NORMAL CROWN  
 ST = SPIRAL TO TANGENT  
 RC = REVERSE CROWN  
 SC = SPIRAL TO CURVE  
 CS = CURVE TO SPIRAL

**PROFILE:**  
 TOP OF PR. ACP \_\_\_\_\_  
 TOP OF EX. BST - - - - -

**SUPERELEVATION:**  
 LEFT HAND SIDE - - - - -  
 RIGHT HAND SIDE - - - - -



Revision/	Description/	Date/
Revised/	Description/	Date/
0	ISSUED FOR TENDER	18/01/29

Client/client  
**PUBLIC WORKS AND GOVERNMENT SERVICES CANADA**



Project title/Titre du projet  
**KM 266 - 315  
 PAVEMENT REPLACEMENT  
 & MISCELLANEOUS WORKS  
 ALASKA HIGHWAY, BC**

Approved by/Approve par  
**G.WILKINS**

Designed by/Concept par  
**A.HORWOOD / A.DEEPWELL**

Drawn by/Dessine par  
**A.DEEPWELL**

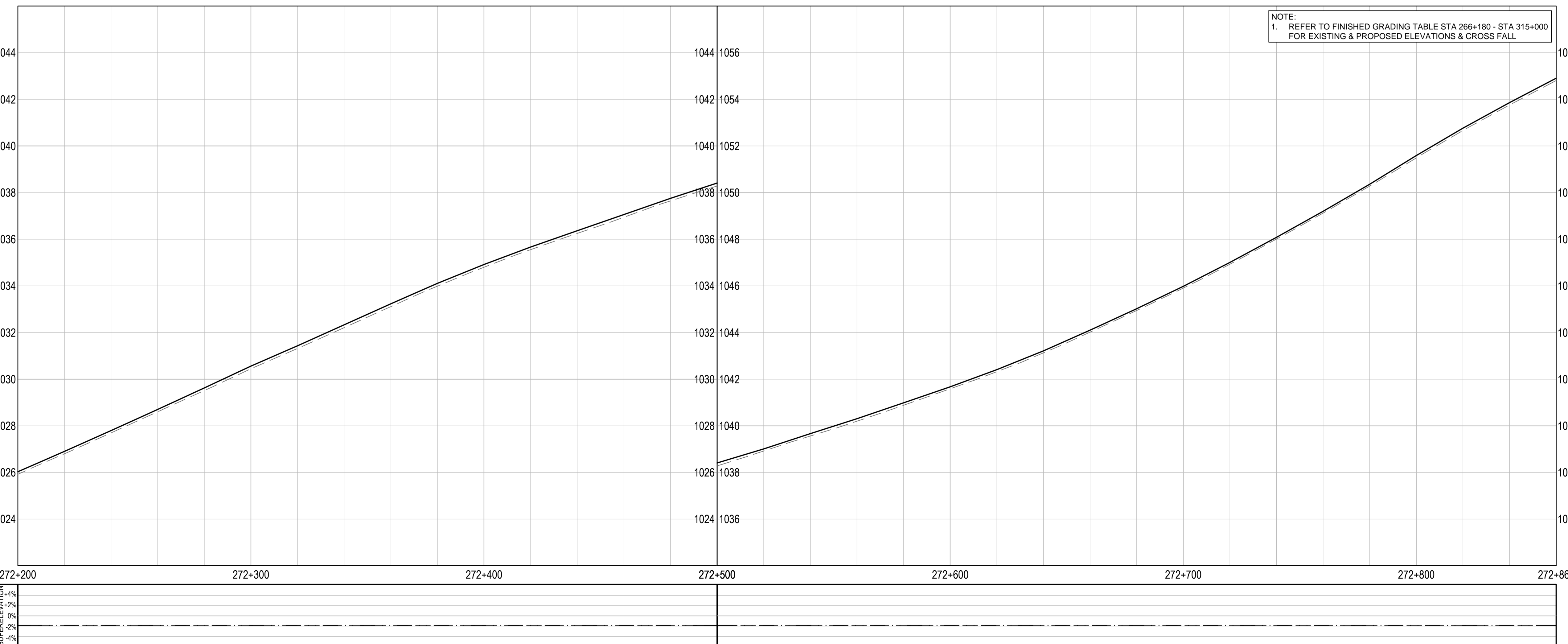
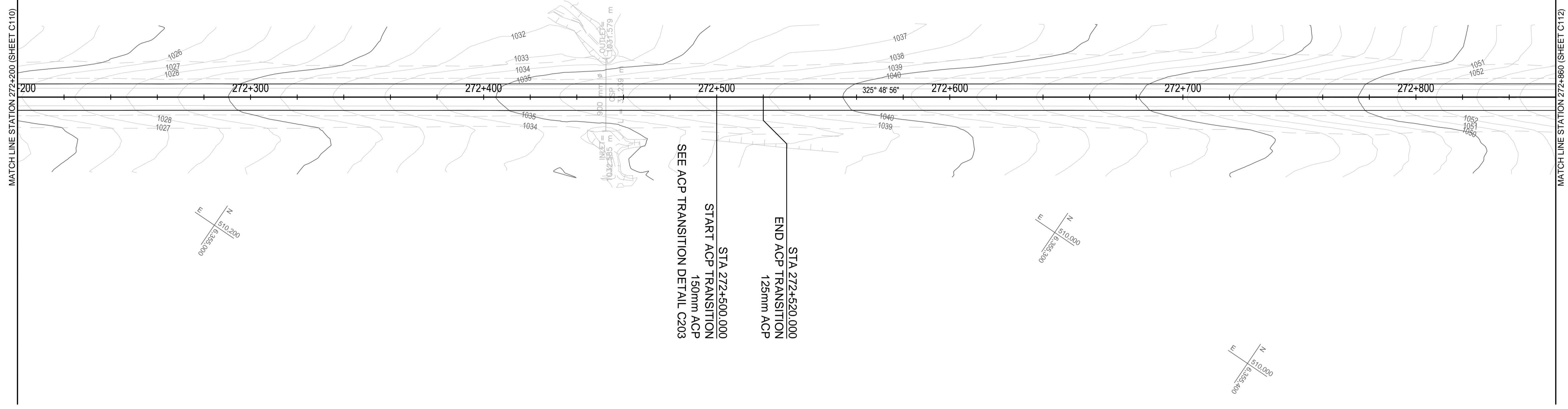
PWSC Project Manager/Administrateur de Projets TPSC  
**A.TAHERI**

PWSC Architectural and Engineering Resources Manager/  
 Ressources Architectural et de Directeur d'Ingénierie, TPSC

Client/client  
**PUBLIC WORKS GOVERNMENT SERVICES CANADA**

Drawing title/Titre du dessin  
**PLAN / PROFILE  
 STA. 272+200 TO STA. 272+860**

Project No./No. du projet <b>R.017173.344</b>	Sheet/Fauille <b>C111</b> OF C175	Revision no./La Révision no. <b>0</b>
--	---	--

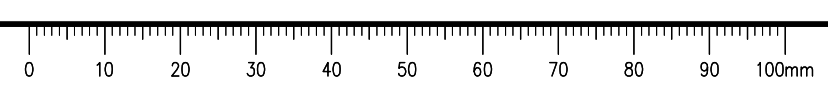


SEE ACP TRANSITION DETAIL C203

START ACP TRANSITION  
 STA 272+500.000  
 150mm ACP

END ACP TRANSITION  
 STA 272+520.000  
 125mm ACP

Q:\Vancouver\Transportation\TRN\VHWY030308 - Alaska Hwy Km 229 - 451 ACP Plan and Tender\CAD Contract 2\C111-20 PLAN PROFILES.dwg [C111] January 31, 2018 - 1:49:58 pm (BY: DEEPWELL, ANDREW)



# ISSUED FOR TENDER

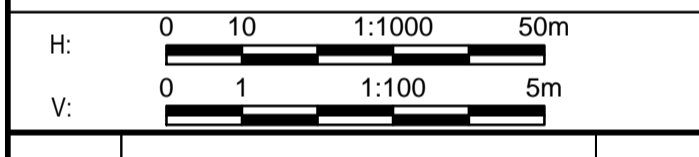
- GENERAL NOTES:**
- DIMENSIONS, COORDINATES, ELEVATIONS ARE IN METRES UNLESS NOTED OTHERWISE
  - THE CONTRACTOR IS RESPONSIBLE FOR VERIFYING THE LOCATION OF ALL UTILITIES PRIOR TO CONSTRUCTION

**LEGEND**  
 (PROFILE / SUPERELEVATION)

NC = NORMAL CROWN  
 ST = SPIRAL TO TANGENT  
 RC = REVERSE CROWN  
 SC = SPIRAL TO CURVE  
 CS = CURVE TO SPIRAL

**PROFILE:**  
 TOP OF PR. ACP \_\_\_\_\_  
 TOP OF EX. BST - - - - -

**SUPERELEVATION:**  
 LEFT HAND SIDE - - - - -  
 RIGHT HAND SIDE - - - - -



Revision/Édition	Description/Description	Date/Date
0	ISSUED FOR TENDER	18/01/29

Client/Client  
**PUBLIC WORKS AND GOVERNMENT SERVICES CANADA**



Project title/Titre du projet  
**KM 266 - 315  
 PAVEMENT REPLACEMENT  
 & MISCELLANEOUS WORKS  
 ALASKA HIGHWAY, BC**

Approved by/Approuvé par  
**G. WILKINS**

Designed by/Concept par  
**A. HORWOOD / A. DEEPWELL**

Drawn by/Dessiné par  
**A. DEEPWELL**

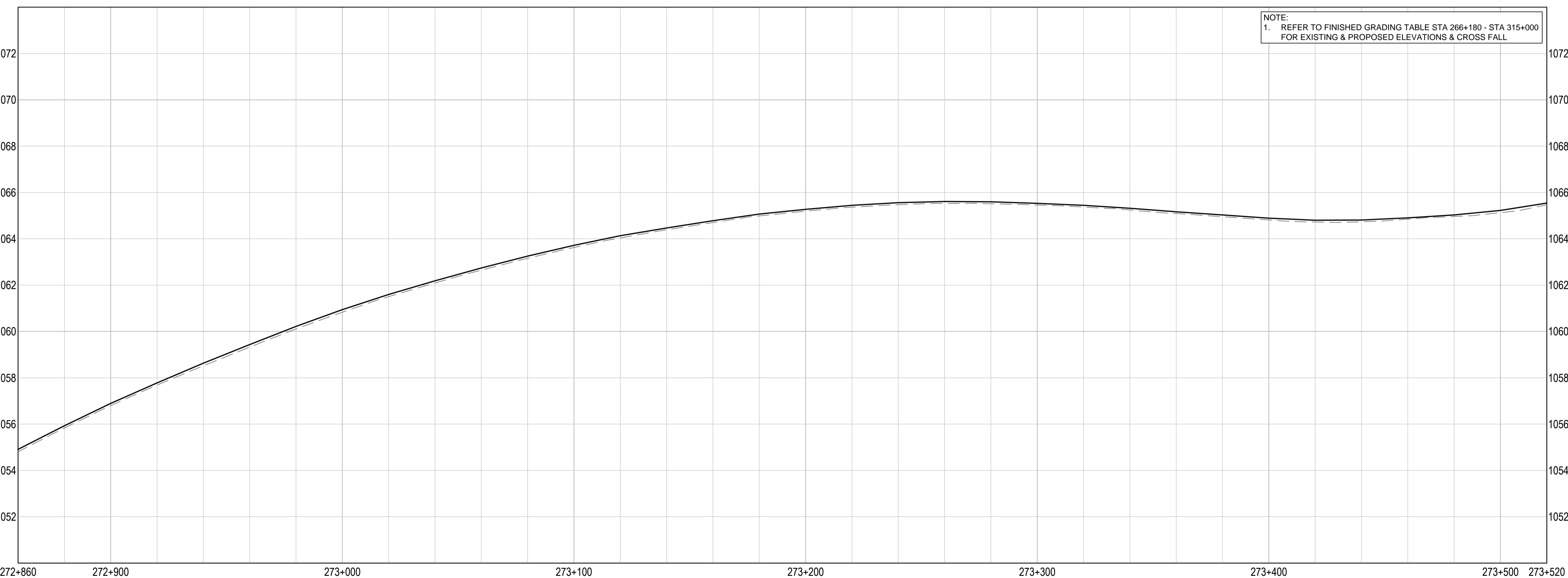
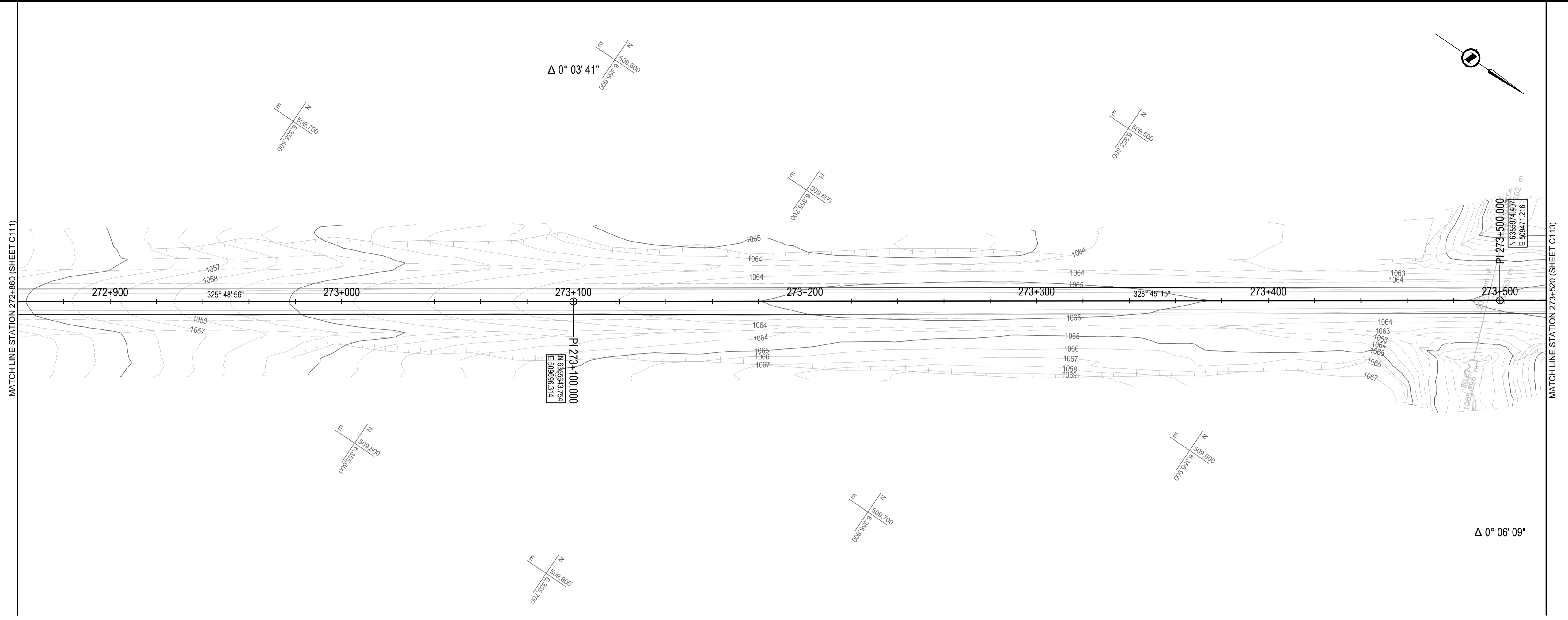
PWGSC Project Manager/Administrateur de Projets TPSCG  
**A. TAHERI**

PWGSC Architectural and Engineering Resources Manager/Ressources Architectural et de Directeur d'Ingénierie, TPSCG

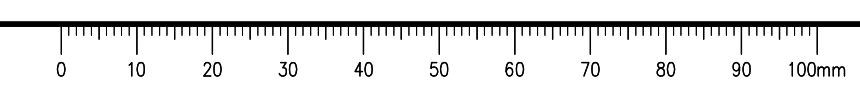
Client/Client  
**PUBLIC WORKS GOVERNMENT SERVICES CANADA**

Drawing title/Titre du dessin  
**PLAN / PROFILE  
 STA. 272+860 TO STA. 273+520**

Project No./No. du projet <b>R.017173.344</b>	Sheet/Fauille <b>C112</b> OF C175	Revision no./La Révision no. <b>0</b>
--	---	--



Q:\VancouverTransportation\TRN\VHWY03038 - Alaska Hwy Km 229 - 451 ACP Plan and Tender\CAD Contract 2\C111-20 PLAN PROFILES.dwg [C112] January 31, 2018 - 1:50:28 pm (BY: DEEPWELL, ANDREW)



**ISSUED FOR TENDER**

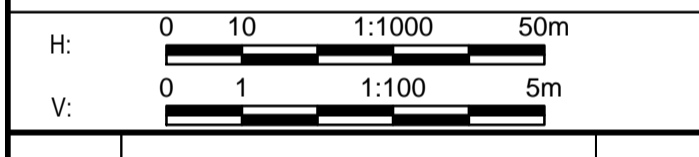
GENERAL NOTES:  
 1. DIMENSIONS, COORDINATES, ELEVATIONS ARE IN METRES UNLESS NOTED OTHERWISE  
 2. THE CONTRACTOR IS RESPONSIBLE FOR VERIFYING THE LOCATION OF ALL UTILITIES PRIOR TO CONSTRUCTION

**LEGEND**  
 (PROFILE / SUPERELEVATION)

NC = NORMAL CROWN  
 ST = SPIRAL TO TANGENT  
 RC = REVERSE CROWN  
 SC = SPIRAL TO CURVE  
 CS = CURVE TO SPIRAL

PROFILE:  
 TOP OF PR. ACP \_\_\_\_\_  
 TOP OF EX. BST \_\_\_\_\_

SUPERELEVATION:  
 LEFT HAND SIDE \_\_\_\_\_  
 RIGHT HAND SIDE \_\_\_\_\_



0	ISSUED FOR TENDER	18/01/29
Revision/	Description/Description	Date/Date
Client/client		

**PUBLIC WORKS AND GOVERNMENT SERVICES CANADA**



Project title/Titre du projet  
**KM 266 - 315  
 PAVEMENT REPLACEMENT  
 & MISCELLANEOUS WORKS  
 ALASKA HIGHWAY, BC**

Approved by/Approve par  
**G. WILKINS**

Designed by/Concept par  
**A. HORWOOD / A. DEEPWELL**

Drawn by/Dessine par  
**A. DEEPWELL**

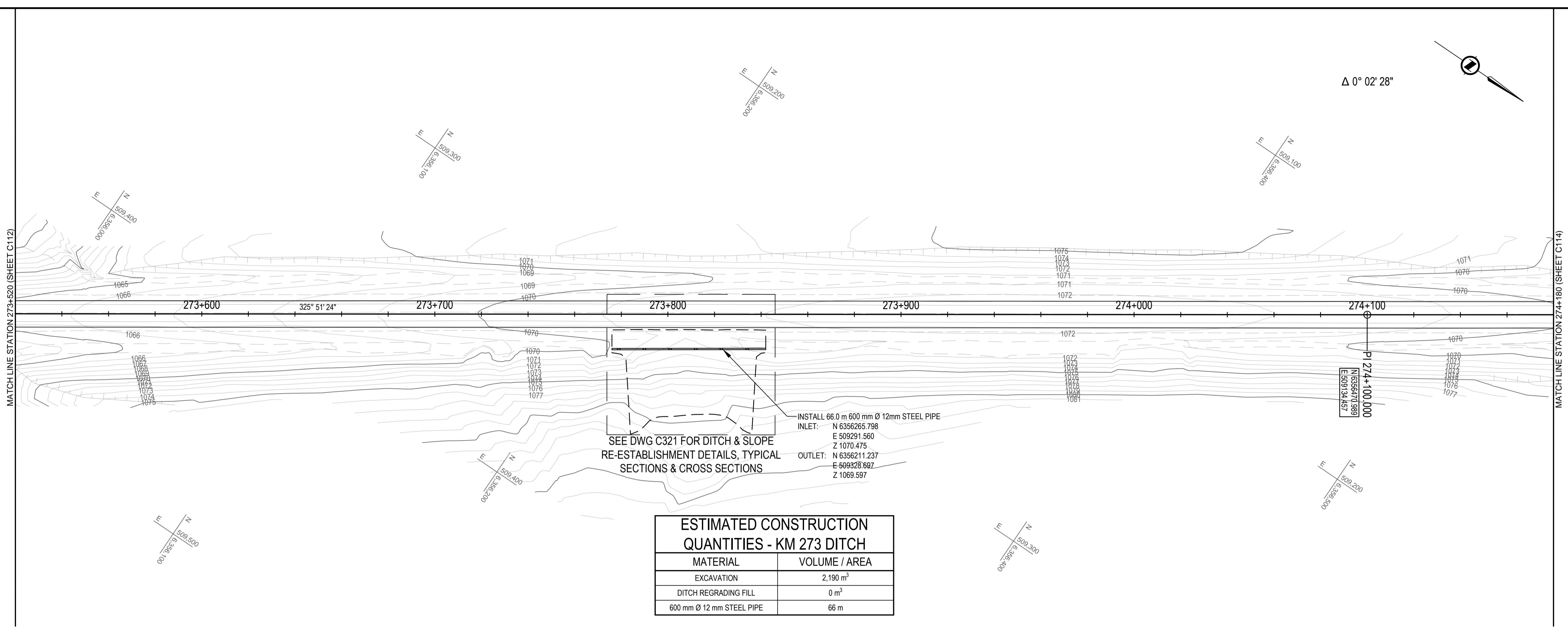
PWGSC Project Manager/Administrateur de Projets TPSCC  
**A. TAHERI**

PWGSC Architectural and Engineering Resources Manager/Ressources Architectural et de Directeur d'Ingénierie, TPSCC

Client/client  
**PUBLIC WORKS GOVERNMENT SERVICES CANADA**

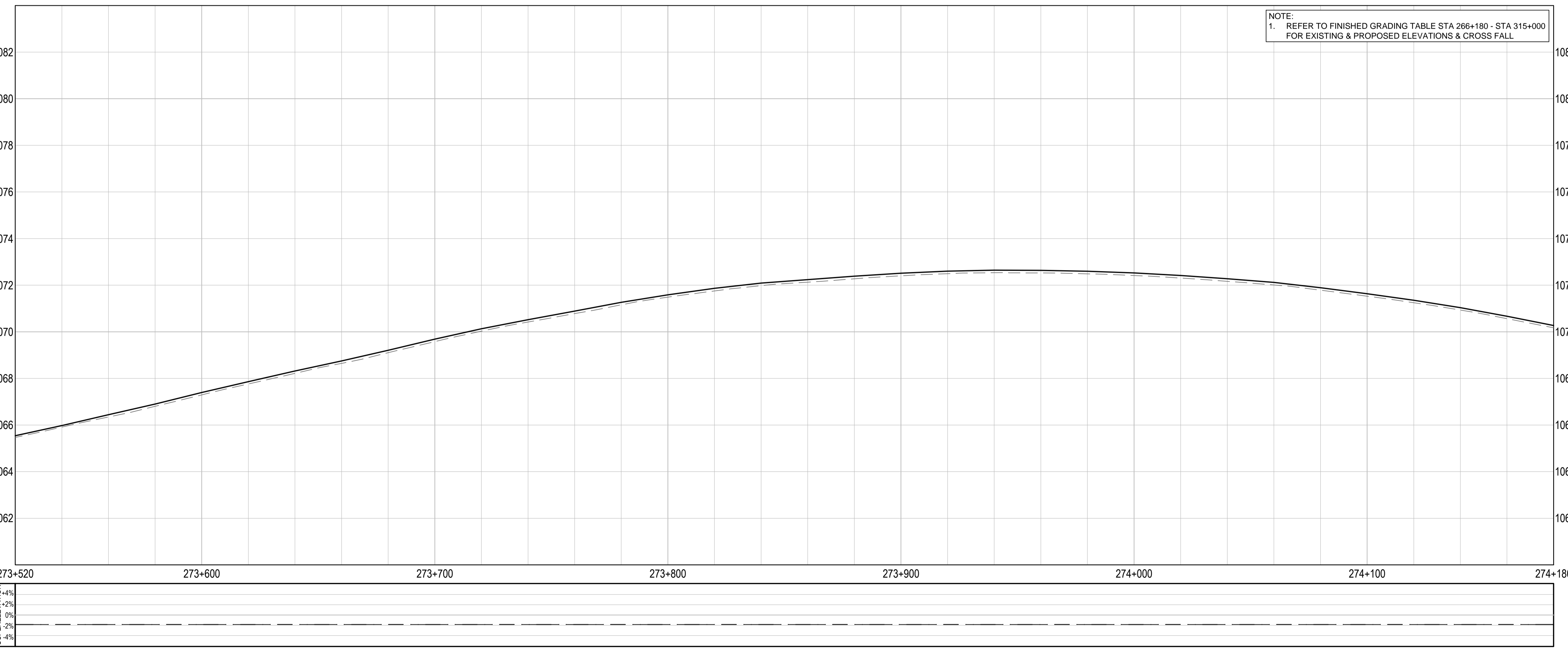
Drawing title/Titre du dessin  
**PLAN / PROFILE  
 STA. 273+520 TO STA. 274+180**

Project No./No. du projet	Sheet/Fauille	Revision no./La Révision no.
<b>R.017173.344</b>	<b>C113</b>	<b>0</b>
		OF C175

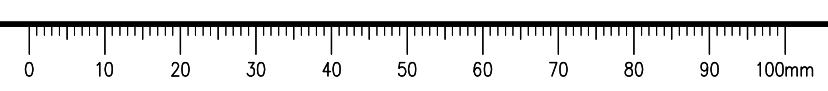


**ESTIMATED CONSTRUCTION QUANTITIES - KM 273 DITCH**

MATERIAL	VOLUME / AREA
EXCAVATION	2,190 m <sup>3</sup>
DITCH REGRADING FILL	0 m <sup>3</sup>
600 mm Ø 12 mm STEEL PIPE	66 m



Q:\VancouverTransportation\TRN\VHWY03038 - Alaska Hwy Km 229 - 451 ACP Plan and Tender\CAD Contract 2\C111-20 PLAN PROFILES.dwg [C113] January 31, 2018 - 1:50:59 pm (BY: DEEPWELL, ANDREW)





# ISSUED FOR TENDER

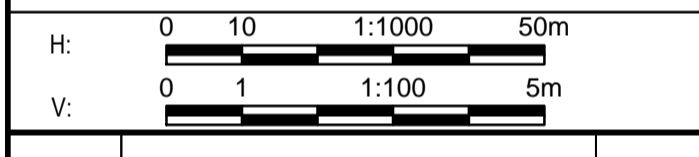
- GENERAL NOTES:**
- DIMENSIONS, COORDINATES, ELEVATIONS ARE IN METRES UNLESS NOTED OTHERWISE
  - THE CONTRACTOR IS RESPONSIBLE FOR VERIFYING THE LOCATION OF ALL UTILITIES PRIOR TO CONSTRUCTION

**LEGEND**  
 (PROFILE / SUPERELEVATION)

NC = NORMAL CROWN  
 ST = SPIRAL TO TANGENT  
 RC = REVERSE CROWN  
 SC = SPIRAL TO CURVE  
 CS = CURVE TO SPIRAL

**PROFILE:**  
 TOP OF PR. ACP \_\_\_\_\_  
 TOP OF EX. BST - - - - -

**SUPERELEVATION:**  
 LEFT HAND SIDE - - - - -  
 RIGHT HAND SIDE - - - - -



Revision/Évaluation	Description/Description	Date/Date
0	ISSUED FOR TENDER	18/01/29

Client/Client  
**PUBLIC WORKS AND GOVERNMENT SERVICES CANADA**



Project title/Titre du projet  
**KM 266 - 315  
 PAVEMENT REPLACEMENT  
 & MISCELLANEOUS WORKS  
 ALASKA HIGHWAY, BC**

Approved by/Approve par  
**G. WILKINS**

Designed by/Concept par  
**A. HORWOOD / A. DEEPWELL**

Drawn by/Dessine par  
**A. DEEPWELL**

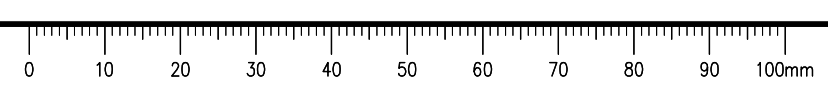
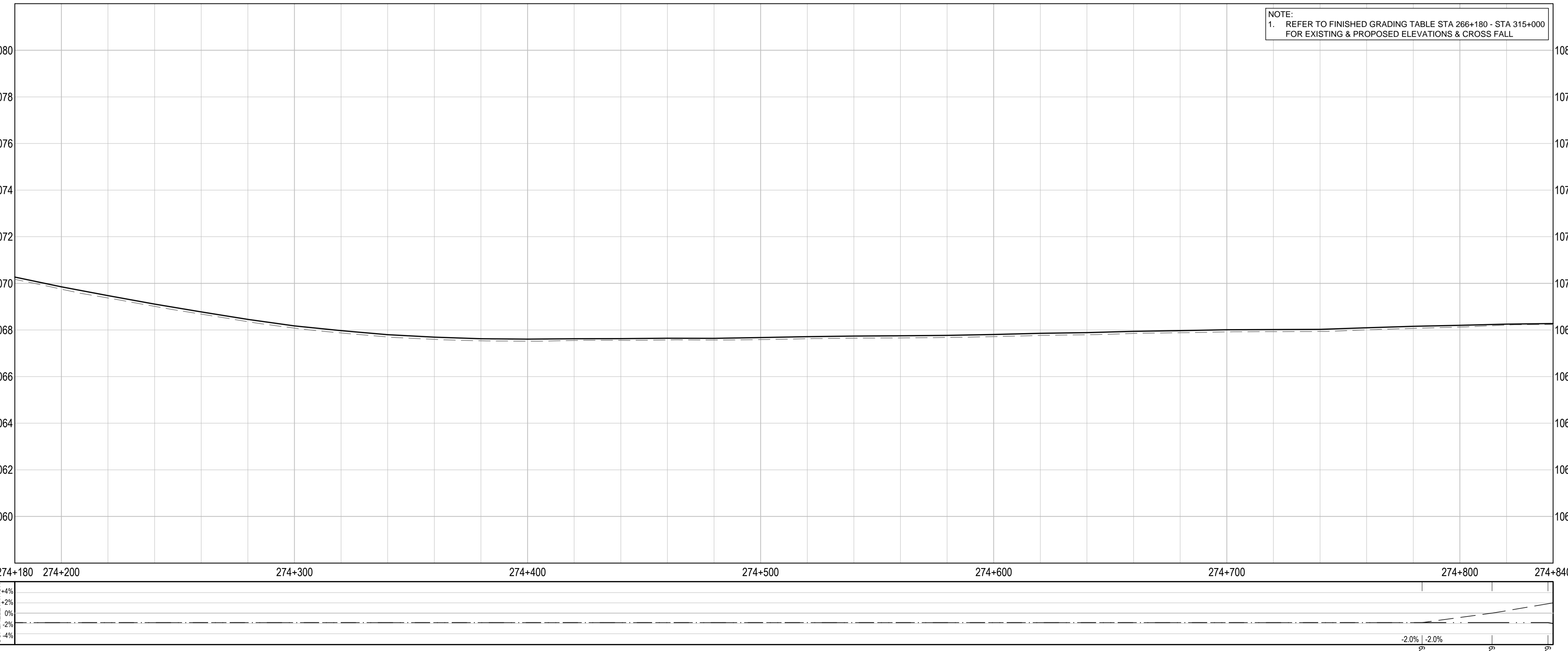
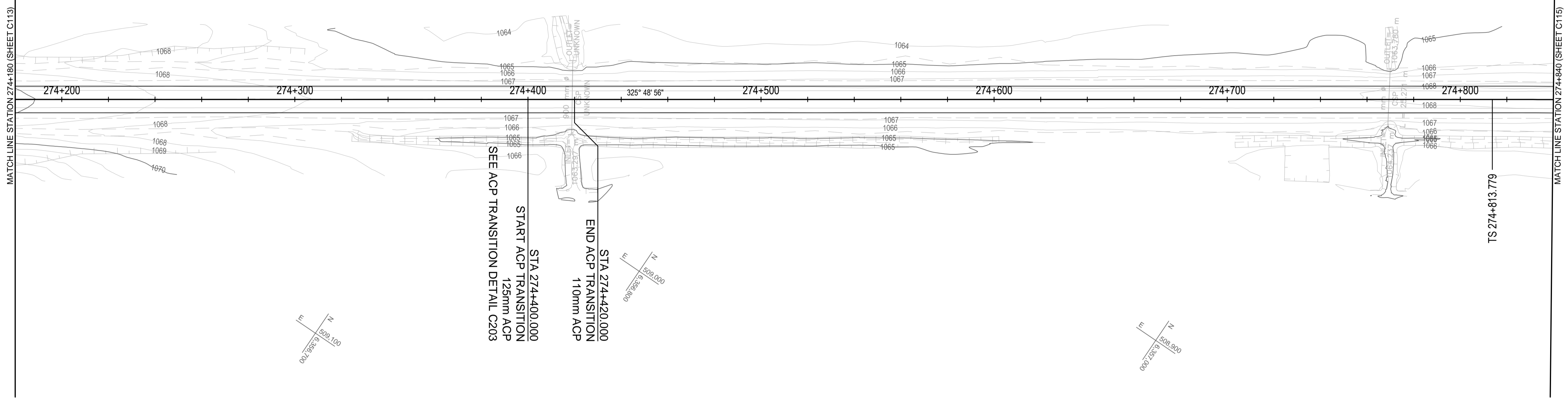
PWSC Project Manager/Administrateur de Projets TPSCC  
**A. TAHERI**

PWSC Architectural and Engineering Resources Manager/Ressources Architectural et de Directeur d'Ingénierie, TPSCC

Client/Client  
**PUBLIC WORKS GOVERNMENT SERVICES CANADA**

Drawing title/Titre du dessin  
**PLAN / PROFILE  
 STA. 274+180 TO STA. 274+840**

Project No./No. du projet <b>R.017173.344</b>	Sheet/Fauille <b>C114</b> OF C175	Revision no./La Révision no. <b>0</b>
--	---	--

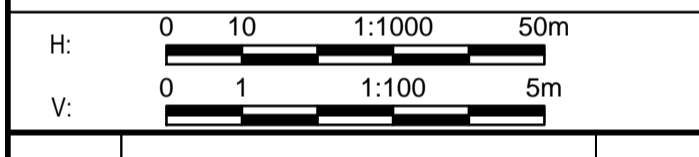


Q:\VancouverTransportation\TRN\VHWY03038 - Alaska Hwy Km 229 - 451 ACP Plan and Tender\CAD Contract 2\C111-120 PLAN PROFILES.dwg [C114] January 31, 2018 - 1:51:28 pm (BY: DEEPWELL, ANDREW)

**ISSUED FOR TENDER**

**GENERAL NOTES:**  
 1. DIMENSIONS, COORDINATES, ELEVATIONS ARE IN METRES UNLESS NOTED OTHERWISE  
 2. THE CONTRACTOR IS RESPONSIBLE FOR VERIFYING THE LOCATION OF ALL UTILITIES PRIOR TO CONSTRUCTION

**LEGEND**  
 (PROFILE / SUPERELEVATION)  
 NC = NORMAL CROWN  
 ST = SPIRAL TO TANGENT  
 RC = REVERSE CROWN  
 SC = SPIRAL TO CURVE  
 CS = CURVE TO SPIRAL  
 PROFILE:  
 TOP OF PR. ACP \_\_\_\_\_  
 TOP OF EX. BST - - - - -  
 SUPERELEVATION:  
 LEFT HAND SIDE - - - - -  
 RIGHT HAND SIDE \_\_\_\_\_



Revision/Revisión	Description/Description	Date/Date
0	ISSUED FOR TENDER	18/01/29

Client/Client  
**PUBLIC WORKS AND GOVERNMENT SERVICES CANADA**



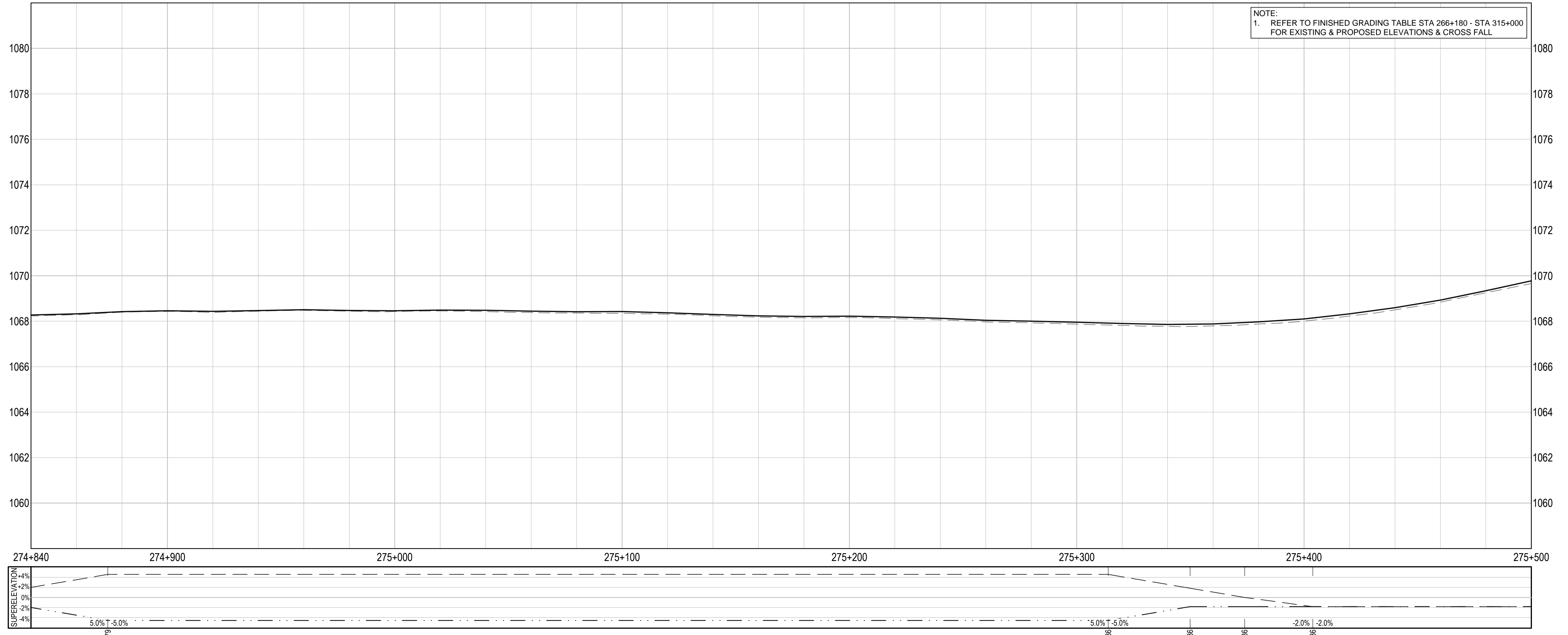
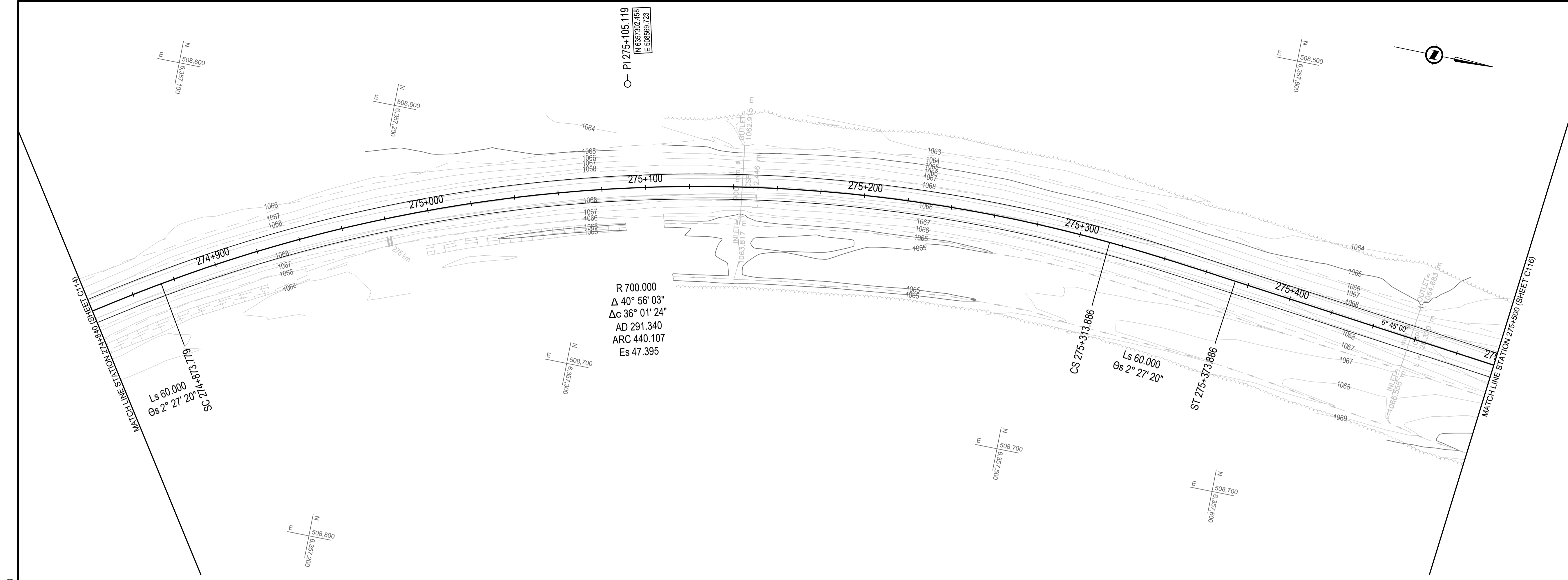
Project Title/Titre du projet  
**KM 266 - 315  
 PAVEMENT REPLACEMENT  
 & MISCELLANEOUS WORKS  
 ALASKA HIGHWAY, BC**

Approved by/Approve par  
**G. WILKINS**  
 Designed by/Concept par  
**A. HORWOOD / A. DEEPWELL**  
 Drawn by/Dessine par  
**A. DEEPWELL**  
 PWGSC Project Manager/Administrateur de Projets TPSCG  
**A. TAHERI**  
 PWGSC, Architectural and Engineering Resources Manager/  
 Ressources Architectural et de Directeur d'Ingénierie, TPSCG

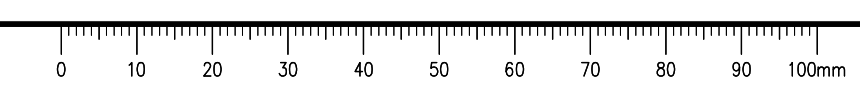
Client/Client  
**PUBLIC WORKS GOVERNMENT SERVICES CANADA**

Drawing Title/Titre du dessin  
**PLAN / PROFILE  
 STA. 274+840 TO STA. 275+500**

Project No./No. du projet	Sheet/Fauille	Revision no./La Révision no.
<b>R.017173.344</b>	<b>C115</b> OF C175	<b>0</b>



Q:\VancouverTransportation\TRN\VMWY\Projects\TRN\VMWY\030308 - Alaska Hwy Km 229 - 451 ACP Plan and Tender\CAD Contract 2\C111-20 PLAN PROFILES.dwg [C115] January 31, 2018 - 1:51:58 pm (BY: DEEPWELL, ANDREW)



# ISSUED FOR TENDER

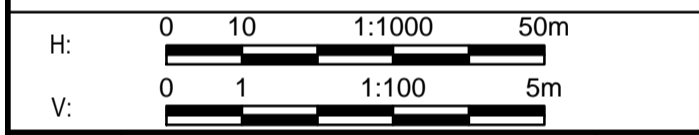

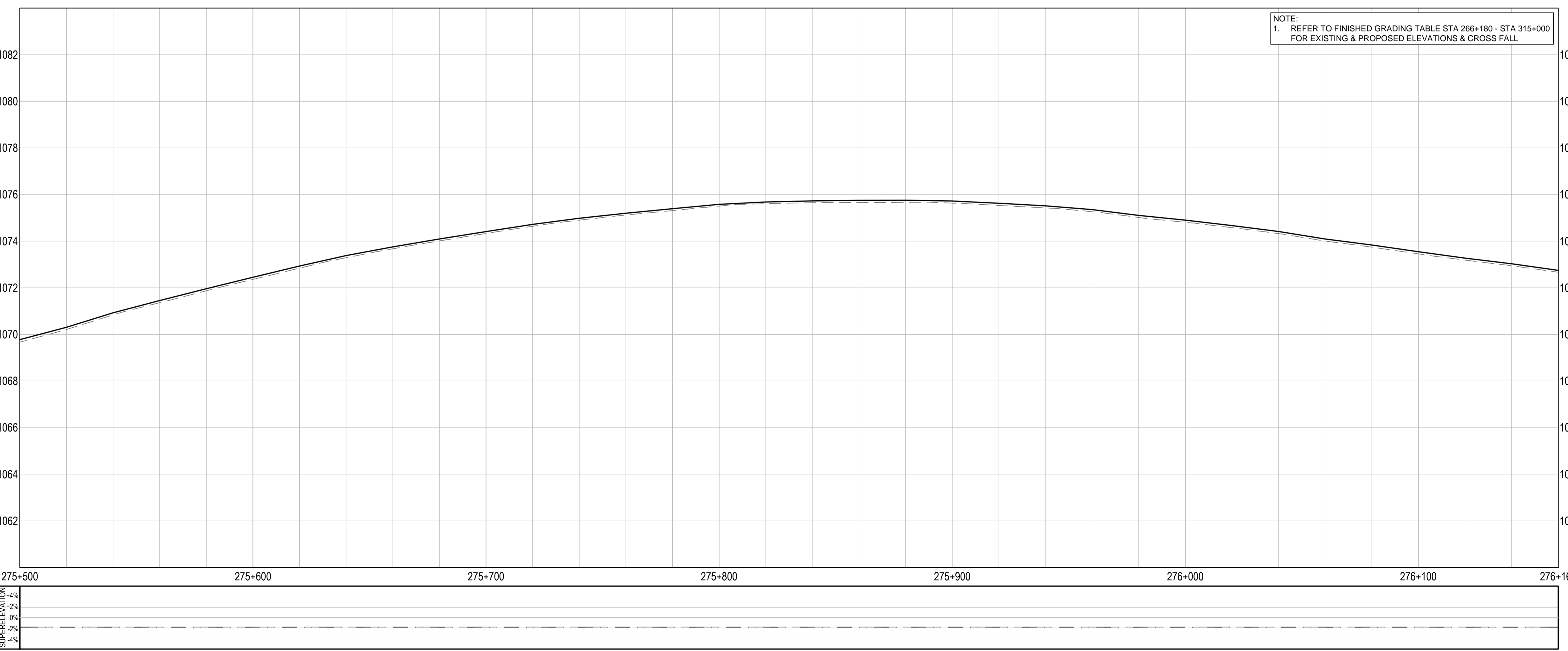
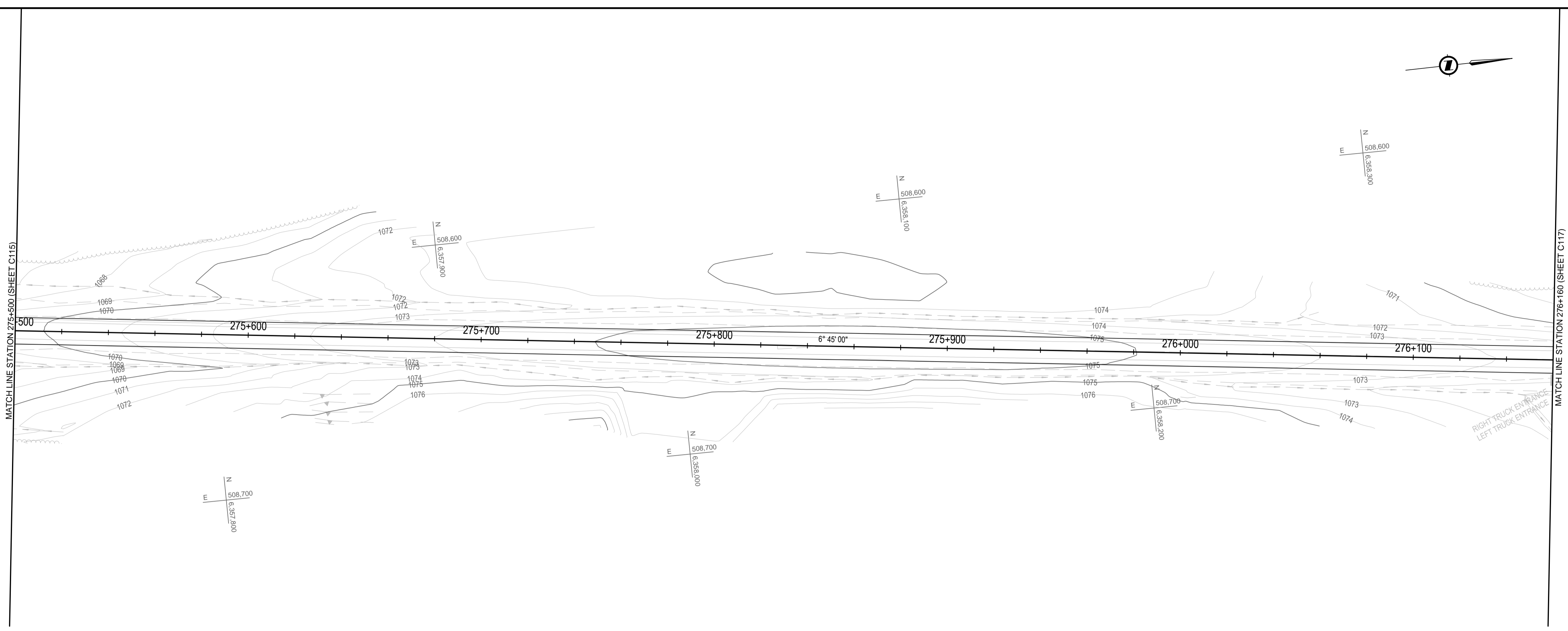
**GENERAL NOTES:**  
 1. DIMENSIONS, COORDINATES, ELEVATIONS ARE IN METRES UNLESS NOTED OTHERWISE  
 2. THE CONTRACTOR IS RESPONSIBLE FOR VERIFYING THE LOCATION OF ALL UTILITIES PRIOR TO CONSTRUCTION

**LEGEND**  
 (PROFILE / SUPERELEVATION)

NC = NORMAL CROWN  
 ST = SPIRAL TO TANGENT  
 RC = REVERSE CROWN  
 SC = SPIRAL TO CURVE  
 CS = CURVE TO SPIRAL

**PROFILE:**  
 TOP OF PR. ACP \_\_\_\_\_  
 TOP OF EX. BST - - - - -

**SUPERELEVATION:**  
 LEFT HAND SIDE - - - - -  
 RIGHT HAND SIDE - - - - -



Revision/Édition	Description/Description	Date/Date
0	ISSUED FOR TENDER	18/01/29

Client/client  
**PUBLIC WORKS AND GOVERNMENT SERVICES CANADA**



Project title/Titre du projet  
**KM 266 - 315  
 PAVEMENT REPLACEMENT  
 & MISCELLANEOUS WORKS  
 ALASKA HIGHWAY, BC**

Approved by/Approuvé par  
**G. WILKINS**

Designed by/Concept par  
**A. HORWOOD / A. DEEPWELL**

Drawn by/Dessiné par  
**A. DEEPWELL**

PWSC Project Manager/Administrateur de Projets TPSCC  
**A. TAHERI**

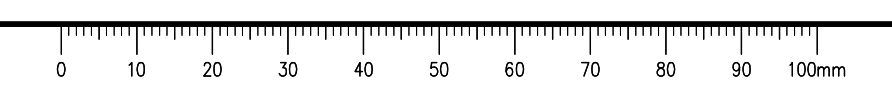
PWSC Architectural and Engineering Resources Manager/Ressources Architectural et de Directeur d'Ingénierie, TPSCC

Client/client  
**PUBLIC WORKS GOVERNMENT SERVICES CANADA**

Drawing title/Titre du dessin  
**PLAN / PROFILE  
 STA. 275+500 TO STA. 276+160**

Project No./No. du projet <b>R.017173.344</b>	Sheet/Fauille <b>C116</b> OF C175	Revision no./La Révision no. <b>0</b>
--	---	--

Q:\Vancouver\Transportation\TRN\VHWY030308 - Alaska Hwy Km 229 - 451 ACP Plan and Tender\CAD Contract 2\C116\1:20 PLAN PROFILES.dwg [C116] January 31, 2018 - 1:52:28 pm (BY: DEEPWELL, ANDREW)



# ISSUED FOR TENDER

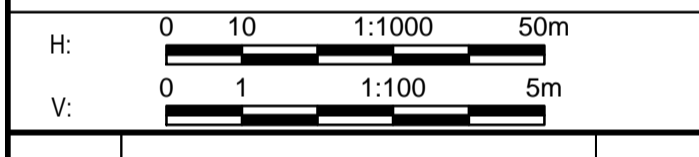
**GENERAL NOTES:**  
 1. DIMENSIONS, COORDINATES, ELEVATIONS ARE IN METRES UNLESS NOTED OTHERWISE  
 2. THE CONTRACTOR IS RESPONSIBLE FOR VERIFYING THE LOCATION OF ALL UTILITIES PRIOR TO CONSTRUCTION

**LEGEND**  
 (PROFILE / SUPERELEVATION)

NC = NORMAL CROWN  
 ST = SPIRAL TO TANGENT  
 RC = REVERSE CROWN  
 SC = SPIRAL TO CURVE  
 CS = CURVE TO SPIRAL

**PROFILE:**  
 TOP OF PR. ACP \_\_\_\_\_  
 TOP OF EX. BST - - - - -

**SUPERELEVATION:**  
 LEFT HAND SIDE - - - - -  
 RIGHT HAND SIDE \_\_\_\_\_



Revision/Édition	Description/Description	Date/Date
0	ISSUED FOR TENDER	18/01/20

Client/Client  
**PUBLIC WORKS AND GOVERNMENT SERVICES CANADA**



Project title/Titre du projet  
**KM 266 - 315  
 PAVEMENT REPLACEMENT  
 & MISCELLANEOUS WORKS  
 ALASKA HIGHWAY, BC**

Approved by/Approuvé par  
**G. WILKINS**

Designed by/Concept par  
**A. HORWOOD / A. DEEPWELL**

Drawn by/Dessiné par  
**A. DEEPWELL**

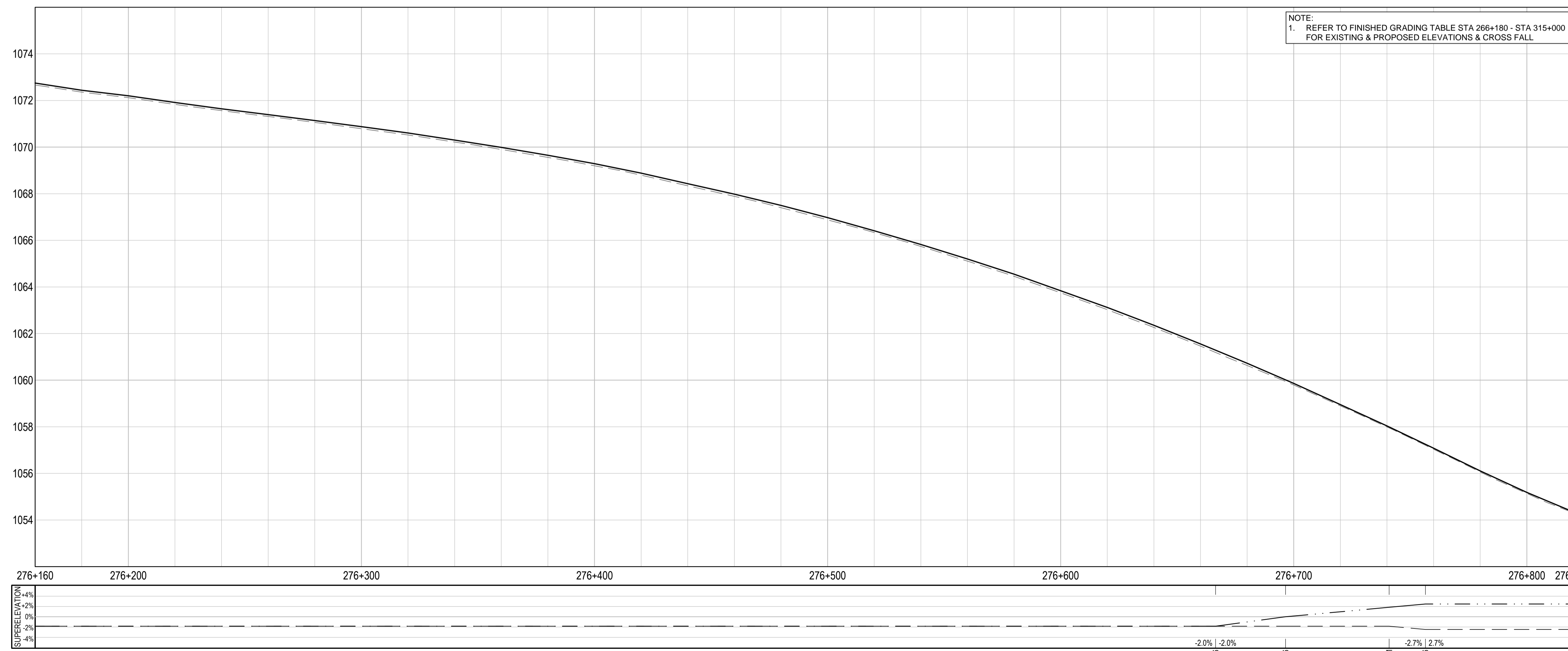
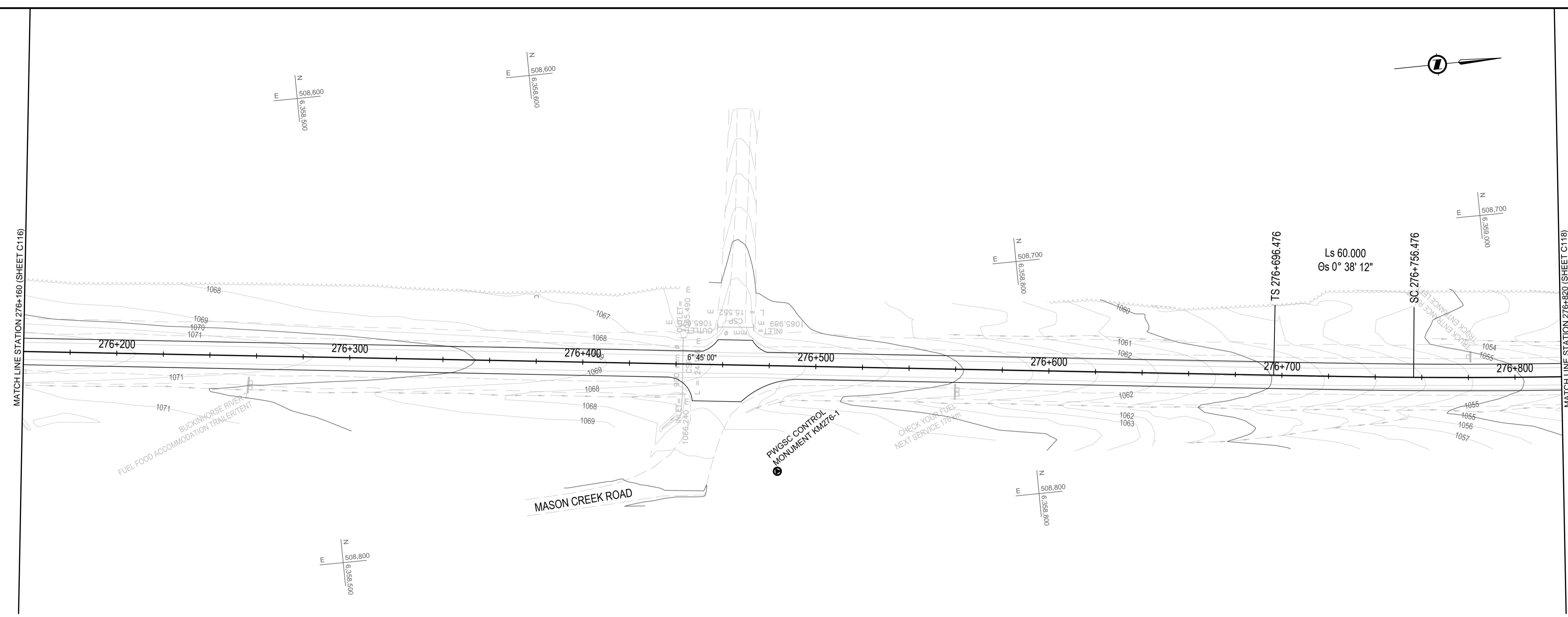
PWGC Project Manager/Administrateur de Projets TPSCC  
**A. TAHERI**

PWGC Architectural and Engineering Resources Manager/Ressources Architectural et de Directeur d'Ingénierie, TPSCC


Client/Client  
**PUBLIC WORKS GOVERNMENT SERVICES CANADA**

Drawing title/Titre du dessin  
**PLAN / PROFILE  
 STA. 276+160 TO STA. 276+820**

Project No./No. du projet <b>R.017173.344</b>	Sheet/Fauille <b>C117</b> OF C175	Revision no./La Révision no. <b>0</b>
--	---	--



Q:\Vancouver\Transportation\TRN\VHWY030308 - Alaska Hwy Km 229 - 451 ACP Plan and Tender\CAD Contract 2\C117-1-20 PLAN PROFILES.dwg [C117] January 31, 2018 - 1:52:58 pm (BY: DEEPWELL, ANDREW)



# ISSUED FOR TENDER

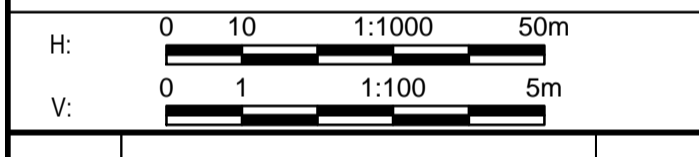
- GENERAL NOTES:**
- DIMENSIONS, COORDINATES, ELEVATIONS ARE IN METRES UNLESS NOTED OTHERWISE
  - THE CONTRACTOR IS RESPONSIBLE FOR VERIFYING THE LOCATION OF ALL UTILITIES PRIOR TO CONSTRUCTION

**LEGEND**  
(PROFILE / SUPERELEVATION)

NC = NORMAL CROWN  
 ST = SPIRAL TO TANGENT  
 RC = REVERSE CROWN  
 SC = SPIRAL TO CURVE  
 CS = CURVE TO SPIRAL

**PROFILE:**  
 TOP OF PR. ACP \_\_\_\_\_  
 TOP OF EX. BST - - - - -

**SUPERELEVATION:**  
 LEFT HAND SIDE - - - - -  
 RIGHT HAND SIDE - - - - -



Revision / Révision	Description / Description	Date / Date
0	ISSUED FOR TENDER	18/01/29

Client / client  
**PUBLIC WORKS AND GOVERNMENT SERVICES CANADA**



Project title / Titre du projet  
**KM 266 - 315  
 PAVEMENT REPLACEMENT & MISCELLANEOUS WORKS  
 ALASKA HIGHWAY, BC**

Approved by / Approuvé par  
**G. WILKINS**

Designed by / Concept par  
**A. HORWOOD / A. DEEPWELL**

Drawn by / Dessiné par  
**A. DEEPWELL**

PWSC Project Manager / Administrateur de Projets TPSC  
**A. TAHERI**

PWSC Architectural and Engineering Resources Manager / Ressources Architectural et de Directeur d'Ingénierie, TPSC

Client / client  
**PUBLIC WORKS GOVERNMENT SERVICES CANADA**

Drawing title / Titre du dessin  
**PLAN / PROFILE  
 STA. 276+820 TO STA. 277+480**

Project No. / No. du projet	Sheet / Feuille	Revision no. / La Révision no.
<b>R.017173.344</b>	<b>C118</b>	<b>0</b>

OF C175

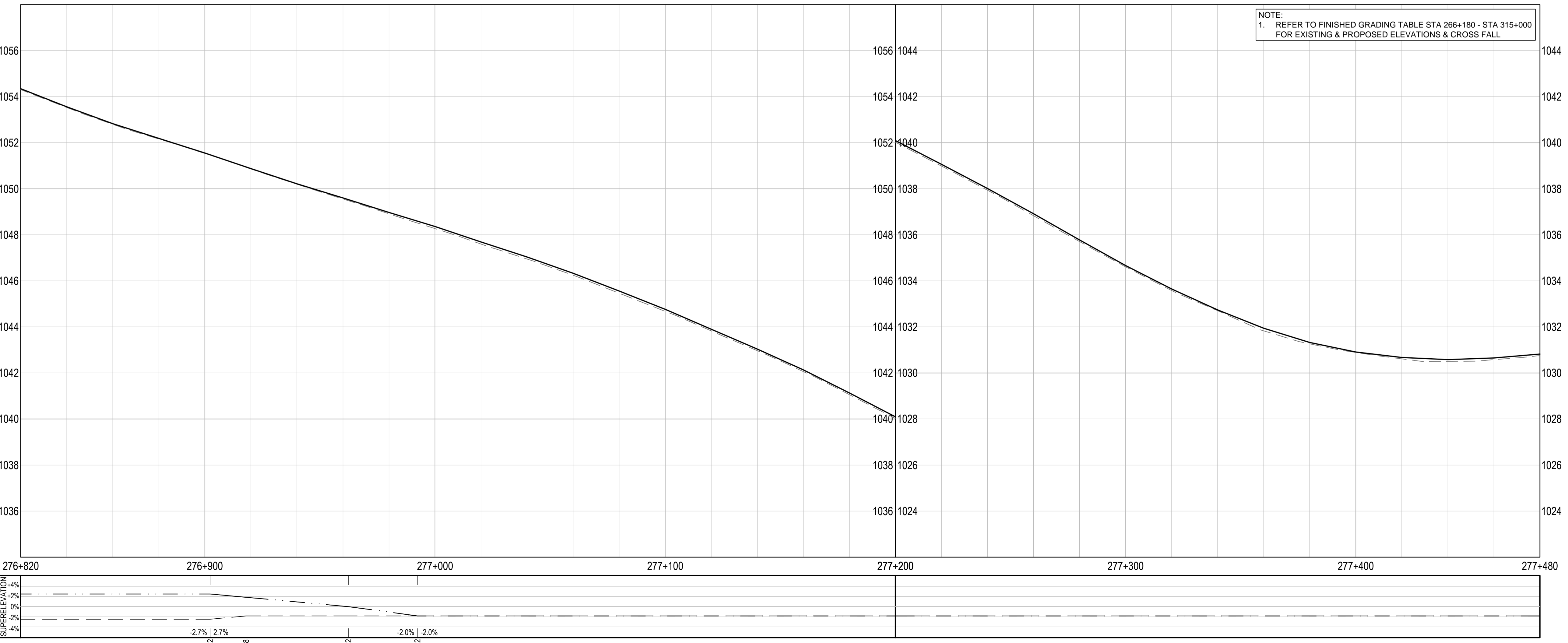
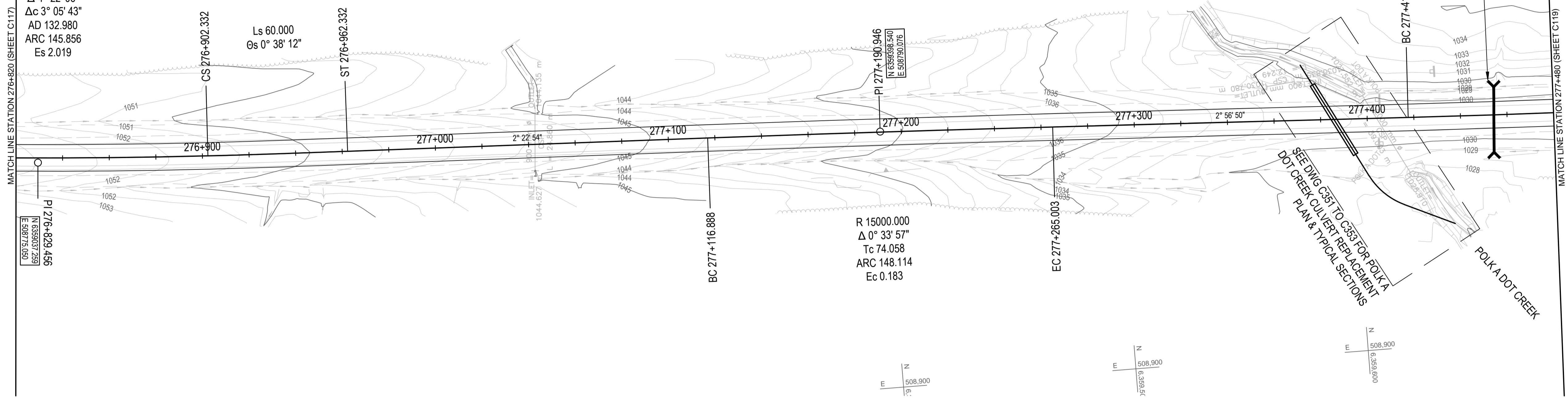
R 2700.000  
 $\Delta$  4° 22' 06"  
 $\Delta$ c 3° 05' 43"  
 AD 132.980  
 ARC 145.856  
 Es 2.019

Ls 60.000  
 $\Theta$ s 0° 38' 12"

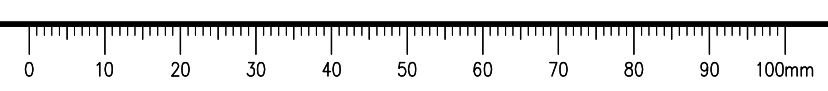
PI 277+190.946  
 N 6359538.540  
 E 508790.076

R 15000.000  
 $\Delta$  0° 33' 57"  
 Tc 74.058  
 ARC 148.114  
 Ec 0.183

INSTALL DITCH BLOCK & NEW  
 28.0 m 600 Ø CSP CULVERT.  
 INLET: N 6359662.492  
 E 508791.546  
 Z 1029.02  
 OUTLET: N 6359660.477  
 E 508819.473  
 Z 1028.78



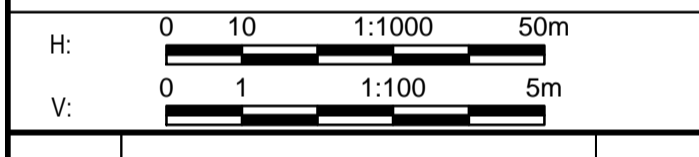
Q:\Vancouver\Transportation\TRN\VHWY030308 - Alaska Hwy Km 229 - 451 ACP Plan and Tender\CAD Contract 2\C111-20 PLAN PROFILES.dwg [C118] January 31, 2018 - 1:53:28 pm (BY: DEEPWELL, ANDREW)



**ISSUED FOR TENDER**

**GENERAL NOTES:**  
 1. DIMENSIONS, COORDINATES, ELEVATIONS ARE IN METRES UNLESS NOTED OTHERWISE  
 2. THE CONTRACTOR IS RESPONSIBLE FOR VERIFYING THE LOCATION OF ALL UTILITIES PRIOR TO CONSTRUCTION

**LEGEND**  
 (PROFILE / SUPERELEVATION)  
 NC = NORMAL CROWN  
 ST = SPIRAL TO TANGENT  
 RC = REVERSE CROWN  
 SC = SPIRAL TO CURVE  
 CS = CURVE TO SPIRAL  
 PROFILE:  
 TOP OF PR. ACP \_\_\_\_\_  
 TOP OF EX. BST \_\_\_\_\_  
 SUPERELEVATION:  
 LEFT HAND SIDE \_\_\_\_\_  
 RIGHT HAND SIDE \_\_\_\_\_



0	ISSUED FOR TENDER	18/01/29
Revision/ Révision	Description/Description	Date/Date

Client/Client  
**PUBLIC WORKS AND GOVERNMENT SERVICES CANADA**

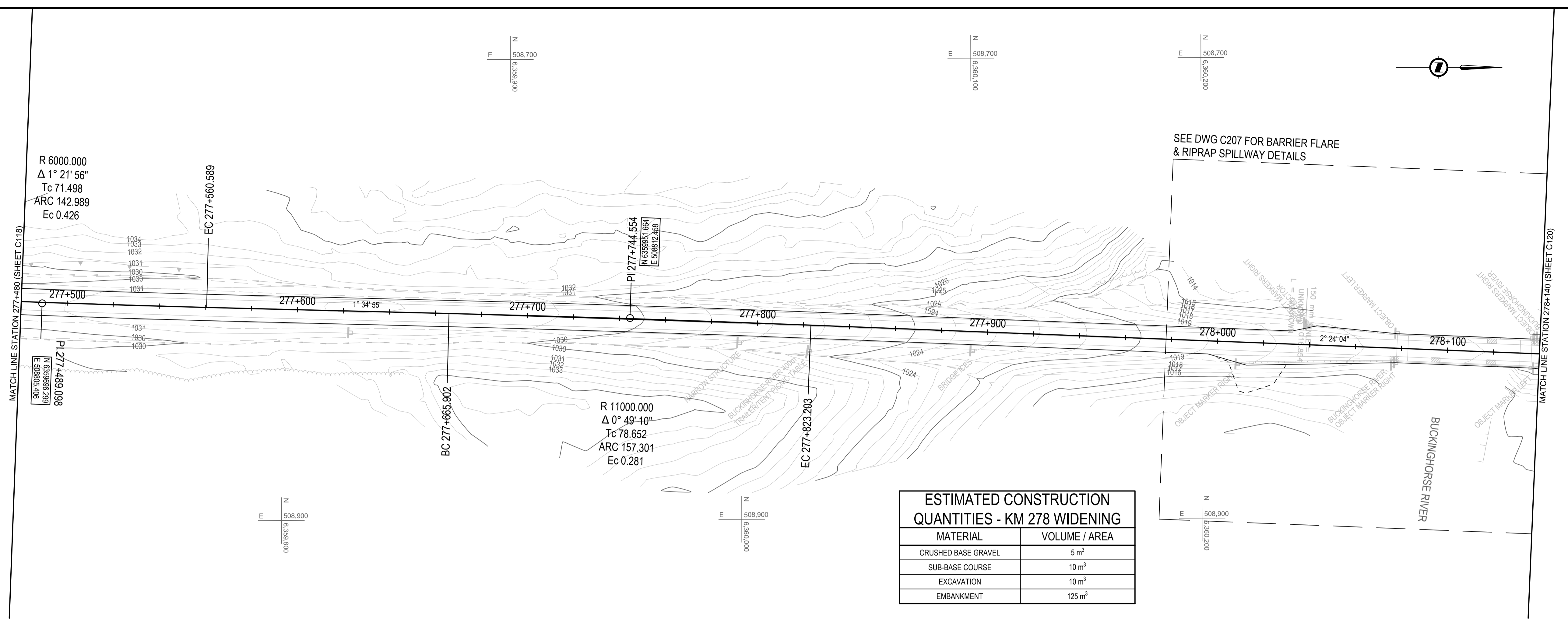


Project Title/Titre du projet  
**KM 266 - 315  
 PAVEMENT REPLACEMENT  
 & MISCELLANEOUS WORKS  
 ALASKA HIGHWAY, BC**

Approved by/Approve par  
**G. WILKINS**  
 Designed by/Concept par  
**A. HORWOOD / A. DEEPWELL**  
 Drawn by/Dessine par  
**A. DEEPWELL**  
 PWGSC Project Manager/Administrateur de Projets TPSCG  
**A. TAHERI**  
 PWGSC Architectural and Engineering Resources Manager/  
 Ressources Architectural et de Directeur d'Ingénierie, TPSCG  
 Client/Client  
**PUBLIC WORKS GOVERNMENT SERVICES CANADA**


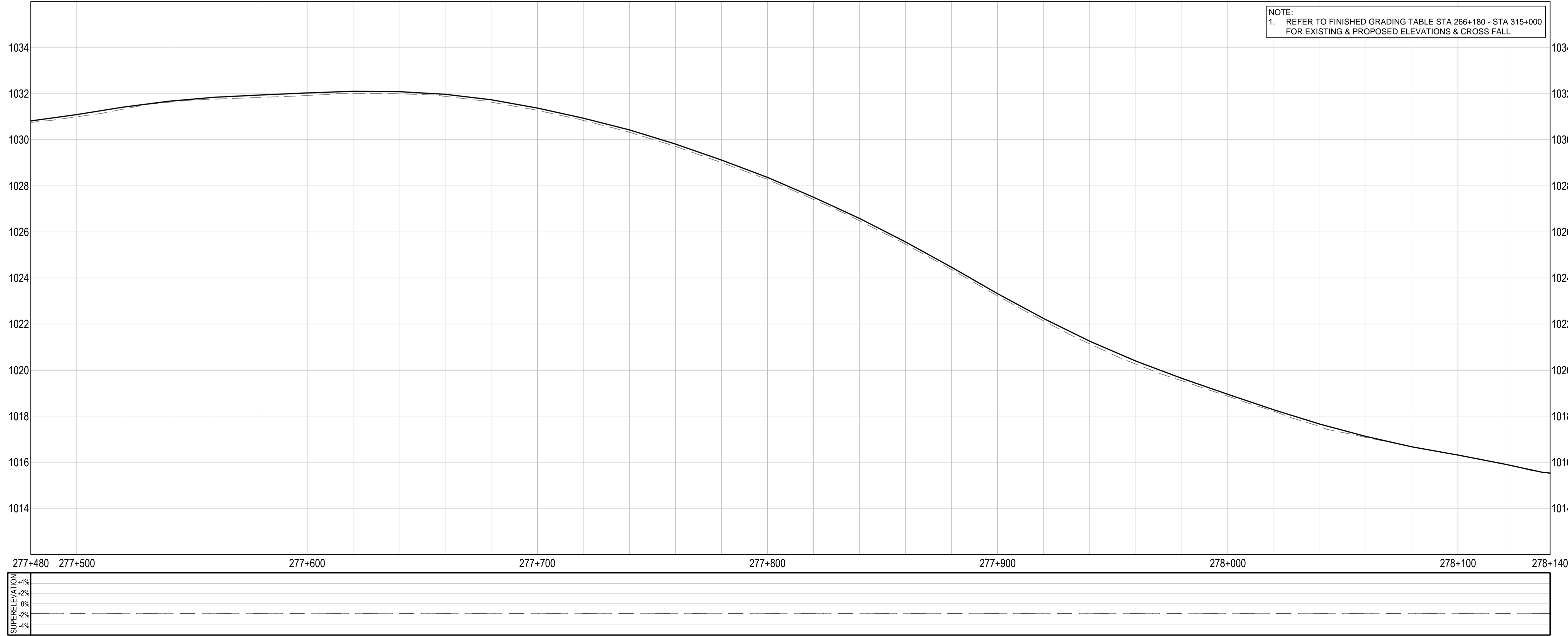
Drawing Title/Titre du dessin  
**PLAN / PROFILE  
 STA. 277+480 TO STA. 278+140**

Project No./No. du projet <b>R.017173.344</b>	Sheet/Fauille <b>C119</b> OF C175	Revision no./La Révision no. <b>0</b>
--	---	--

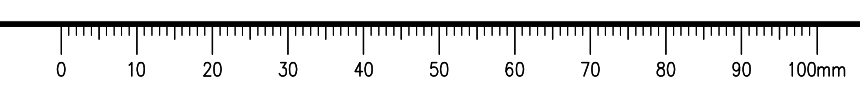


**ESTIMATED CONSTRUCTION QUANTITIES - KM 278 WIDENING**

MATERIAL	VOLUME / AREA
CRUSHED BASE GRAVEL	5 m <sup>3</sup>
SUB-BASE COURSE	10 m <sup>3</sup>
EXCAVATION	10 m <sup>3</sup>
EMBANKMENT	125 m <sup>3</sup>



Q:\Vancouver\Transportation\TRN\VHWY030308 - Alaska Hwy Km 229 - 451 ACP Plan and Tender\CAD Contract 2\C111-20 PLAN PROFILES.dwg [C119] January 31, 2018 - 1:53:59 pm (BY: DEEPWELL, ANDREW)



**ISSUED FOR TENDER**

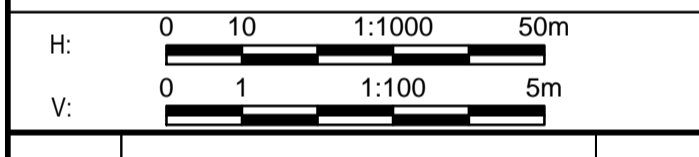
- GENERAL NOTES:  
 1. DIMENSIONS, COORDINATES, ELEVATIONS ARE IN METRES UNLESS NOTED OTHERWISE  
 2. THE CONTRACTOR IS RESPONSIBLE FOR VERIFYING THE LOCATION OF ALL UTILITIES PRIOR TO CONSTRUCTION

**LEGEND**  
 (PROFILE / SUPERELEVATION)

NC = NORMAL CROWN  
 ST = SPIRAL TO TANGENT  
 RC = REVERSE CROWN  
 SC = SPIRAL TO CURVE  
 CS = CURVE TO SPIRAL

PROFILE:  
 TOP OF PR. ACP  
 TOP OF EX. BST

SUPERELEVATION:  
 LEFT HAND SIDE  
 RIGHT HAND SIDE



Revision / Révision	Description / Description	Date / Date
0	ISSUED FOR TENDER	18/01/29

Client / client  
**PUBLIC WORKS AND GOVERNMENT SERVICES CANADA**



Project title / Titre du projet  
**KM 266 - 315  
 PAVEMENT REPLACEMENT  
 & MISCELLANEOUS WORKS  
 ALASKA HIGHWAY, BC**

Approved by / Approuvé par  
**G. WILKINS**

Designed by / Concept par  
**A. HORWOOD / A. DEEPWELL**

Drawn by / Dessiné par  
**A. DEEPWELL**

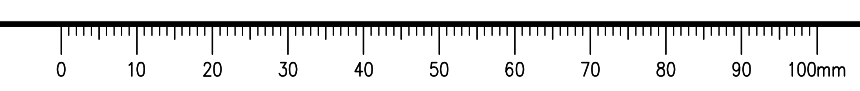

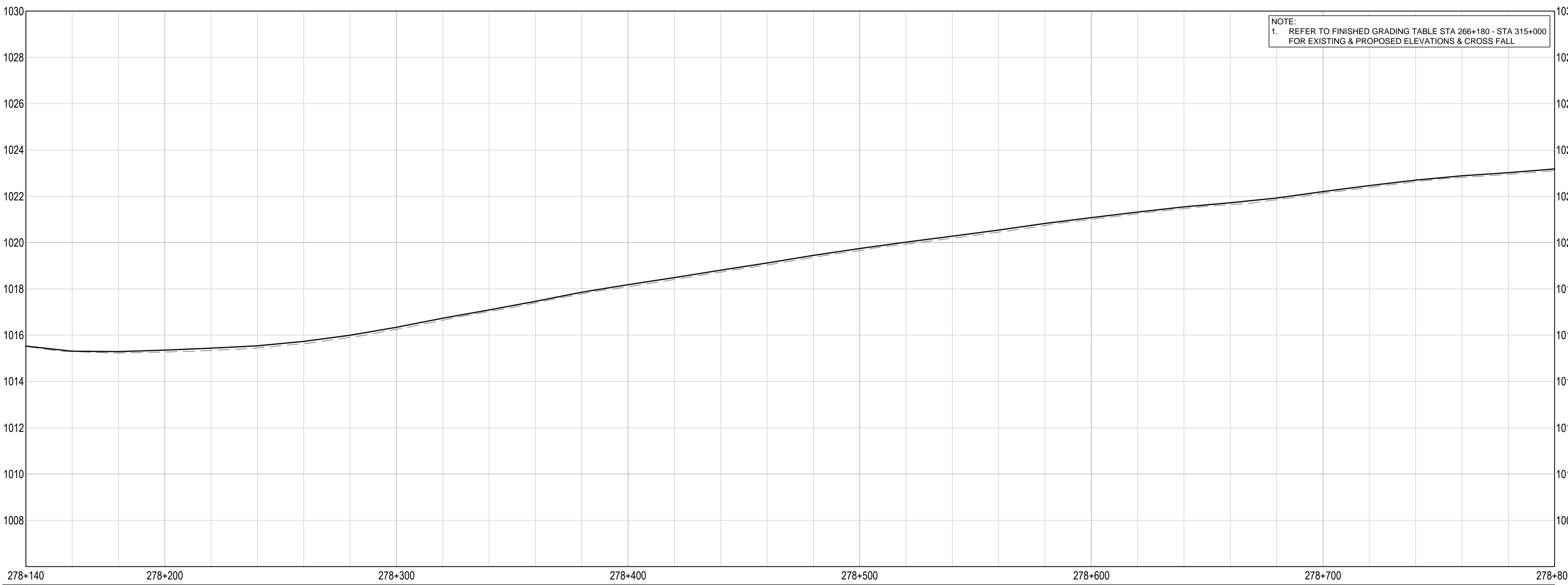
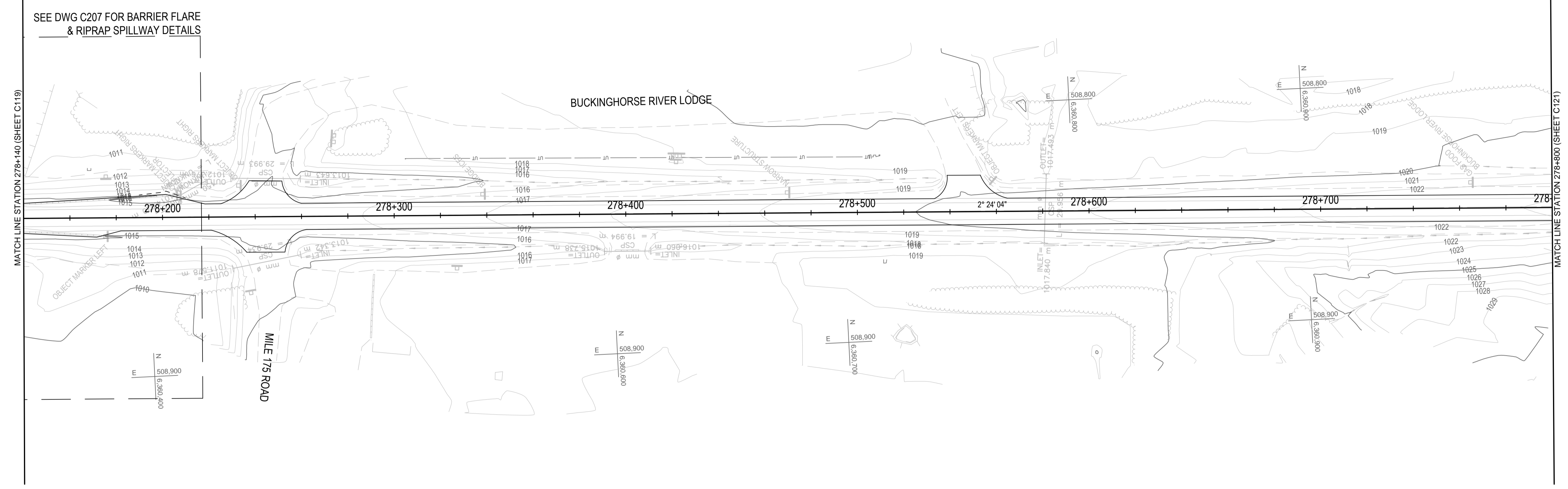
PWSC Project Manager / Administrateur de Projets TPSCC  
**A. TAHERI**

PWSC Architectural and Engineering Resources Manager /  
 Ressources Architectural et de Directeur d'Ingénierie, TPSCC

Client / client  
**PUBLIC WORKS GOVERNMENT SERVICES CANADA**

Drawing title / Titre du dessin  
**PLAN / PROFILE  
 STA. 278+140 TO STA. 278+800**

Project No. / No. du projet <b>R.017173.344</b>	Sheet / Feuille <b>C120</b> OF C175	Revision no. / La Révision no. <b>0</b>
--	---	---

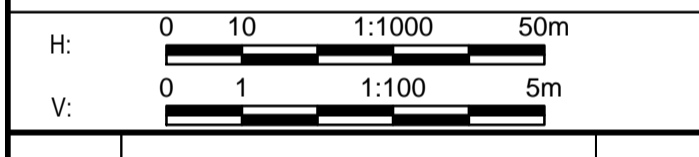


Q:\Vancouver\Transportation\TRN\VHWY030308 - Alaska Hwy Km 229 - 451 ACP Plan and Tender\CAD Contract 2\C111-20 PLAN PROFILES.dwg [C120] January 31, 2018 - 1:54:28 pm (BY: DEEPWELL, ANDREW)

# ISSUED FOR TENDER

- GENERAL NOTES:**
- DIMENSIONS, COORDINATES, ELEVATIONS ARE IN METRES UNLESS NOTED OTHERWISE
  - THE CONTRACTOR IS RESPONSIBLE FOR VERIFYING THE LOCATION OF ALL UTILITIES PRIOR TO CONSTRUCTION

- LEGEND**  
 (PROFILE / SUPERELEVATION)
- NC = NORMAL CROWN  
 ST = SPIRAL TO TANGENT  
 RC = REVERSE CROWN  
 SC = SPIRAL TO CURVE  
 CS = CURVE TO SPIRAL
- PROFILE:**  
 TOP OF PR. ACP \_\_\_\_\_  
 TOP OF EX. BST - - - - -
- SUPERELEVATION:**  
 LEFT HAND SIDE - - - - -  
 RIGHT HAND SIDE - - - - -



0	ISSUED FOR TENDER	18/01/29
Revision/	Description/Description	Date/Date
Client/client	PUBLIC WORKS AND GOVERNMENT SERVICES CANADA	

**PUBLIC WORKS AND GOVERNMENT SERVICES CANADA**



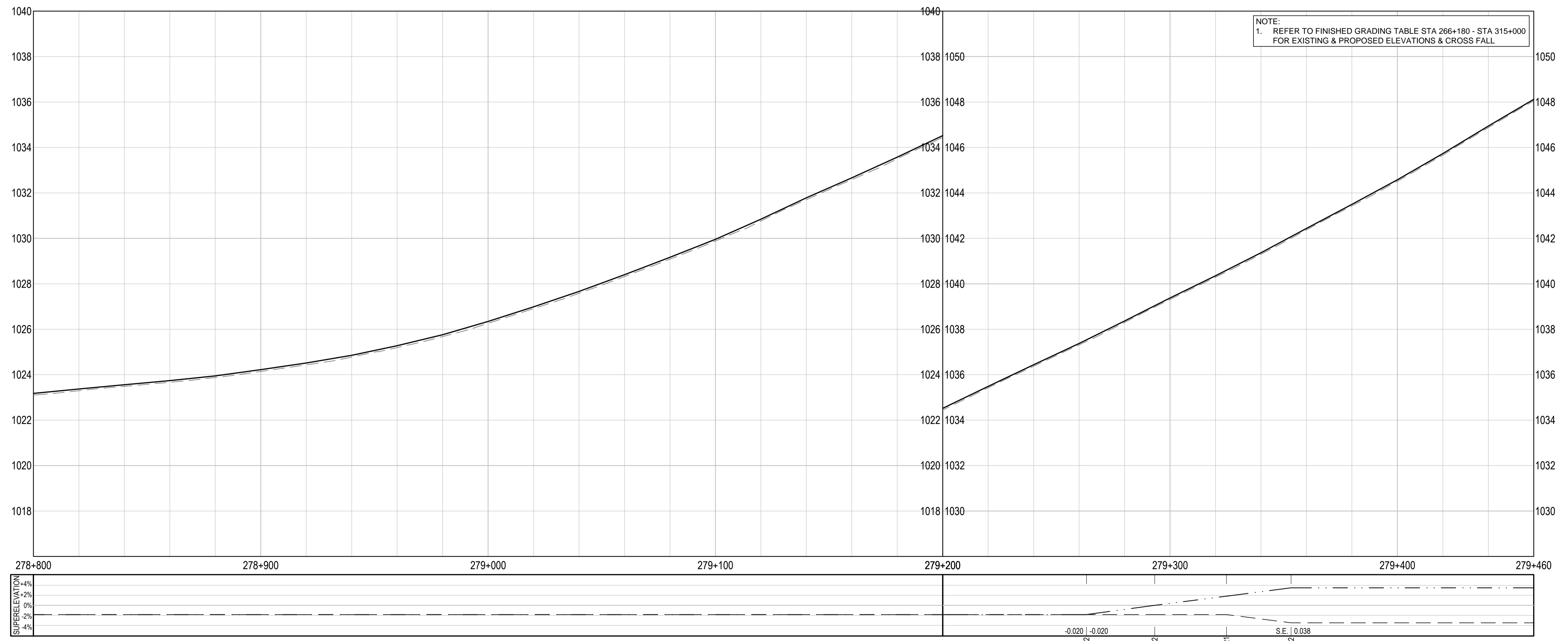
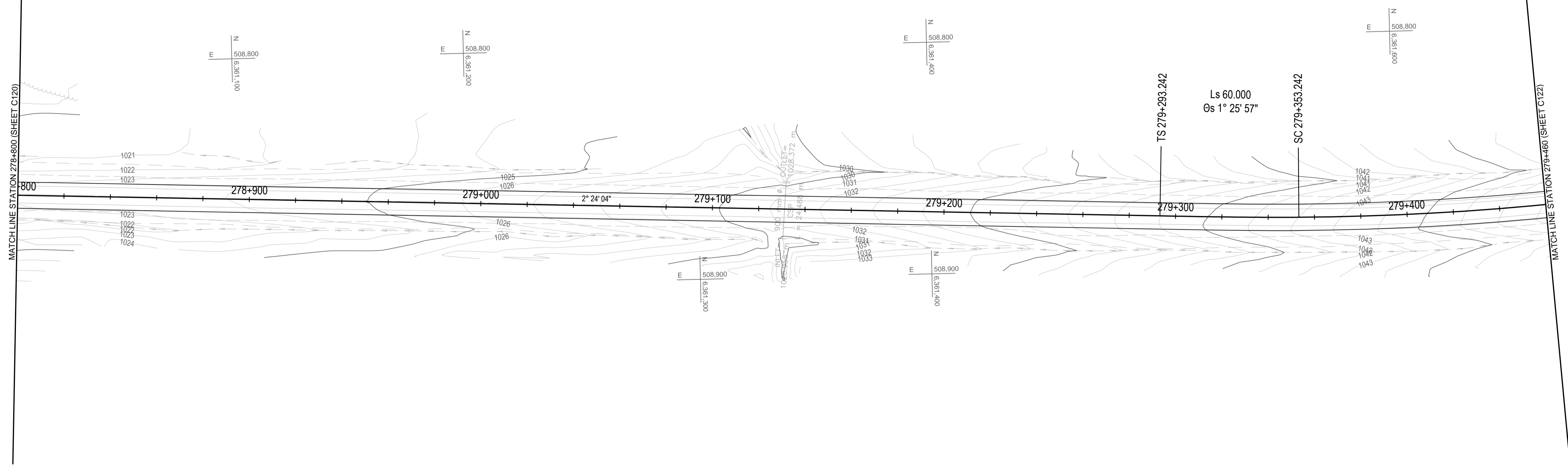
Project title/Titre du projet  
**KM 266 - 315  
 PAVEMENT REPLACEMENT  
 & MISCELLANEOUS WORKS  
 ALASKA HIGHWAY, BC**

Approved by/Approve par  
**G. WILKINS**  
 Designed by/Concept par  
**A. HORWOOD / A. DEEPWELL**  
 Drawn by/Dessine par  
**A. DEEPWELL**  
 PWSC Project Manager/Administrateur de Projets TPSCG  
**A. TAHERI**  
 PWSC Architectural and Engineering Resources Manager/  
 Ressources Architectural et de Directeur d'Ingénierie, TPSCG

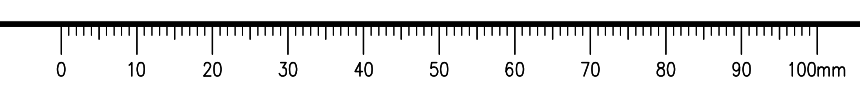
Client/client  
**PUBLIC WORKS GOVERNMENT SERVICES CANADA**

Drawing title/Titre du dessin  
**PLAN / PROFILE  
 STA. 278+800 TO STA. 279+460**

Project No./No. du projet <b>R.017173.344</b>	Sheet/Fauille <b>C121</b> OF C175	Revision no./ La Révision no. <b>0</b>
--	---	--



Q:\Vancouver\Transportation\TRN\VHWY030308 - Alaska Hwy Km 229 - 451 ACP Plan and Tender\CAD Contract 2\C121-1-30 PLAN PROFILES.dwg [C121] January 30, 2018 - 5:02:47 pm (BY: DEEPWELL, ANDREW)





# ISSUED FOR TENDER

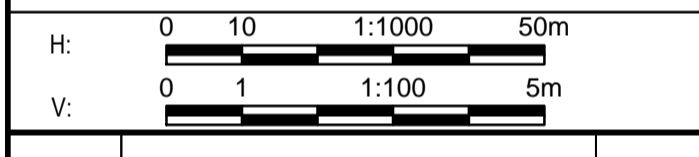
**GENERAL NOTES:**  
 1. DIMENSIONS, COORDINATES, ELEVATIONS ARE IN METRES UNLESS NOTED OTHERWISE  
 2. THE CONTRACTOR IS RESPONSIBLE FOR VERIFYING THE LOCATION OF ALL UTILITIES PRIOR TO CONSTRUCTION

**LEGEND**  
 (PROFILE / SUPERELEVATION)

NC = NORMAL CROWN  
 ST = SPIRAL TO TANGENT  
 RC = REVERSE CROWN  
 SC = SPIRAL TO CURVE  
 CS = CURVE TO SPIRAL

**PROFILE:**  
 TOP OF PR. ACP \_\_\_\_\_  
 TOP OF EX. BST - - - - -

**SUPERELEVATION:**  
 LEFT HAND SIDE - - - - -  
 RIGHT HAND SIDE - - - - -



0	ISSUED FOR TENDER	18/01/29
Revision/	Description/Description	Date/Date
Client/client	PUBLIC WORKS AND GOVERNMENT SERVICES CANADA	

**PUBLIC WORKS AND GOVERNMENT SERVICES CANADA**



Project title/Titre du projet  
**KM 266 - 315  
 PAVEMENT REPLACEMENT  
 & MISCELLANEOUS WORKS  
 ALASKA HIGHWAY, BC**

Approved by/Approve par  
**G. WILKINS**

Designed by/Concept par  
**A. HORWOOD / A. DEEPWELL**

Drawn by/Dessine par  
**A. DEEPWELL**

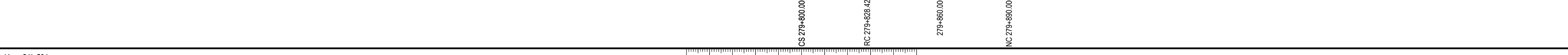
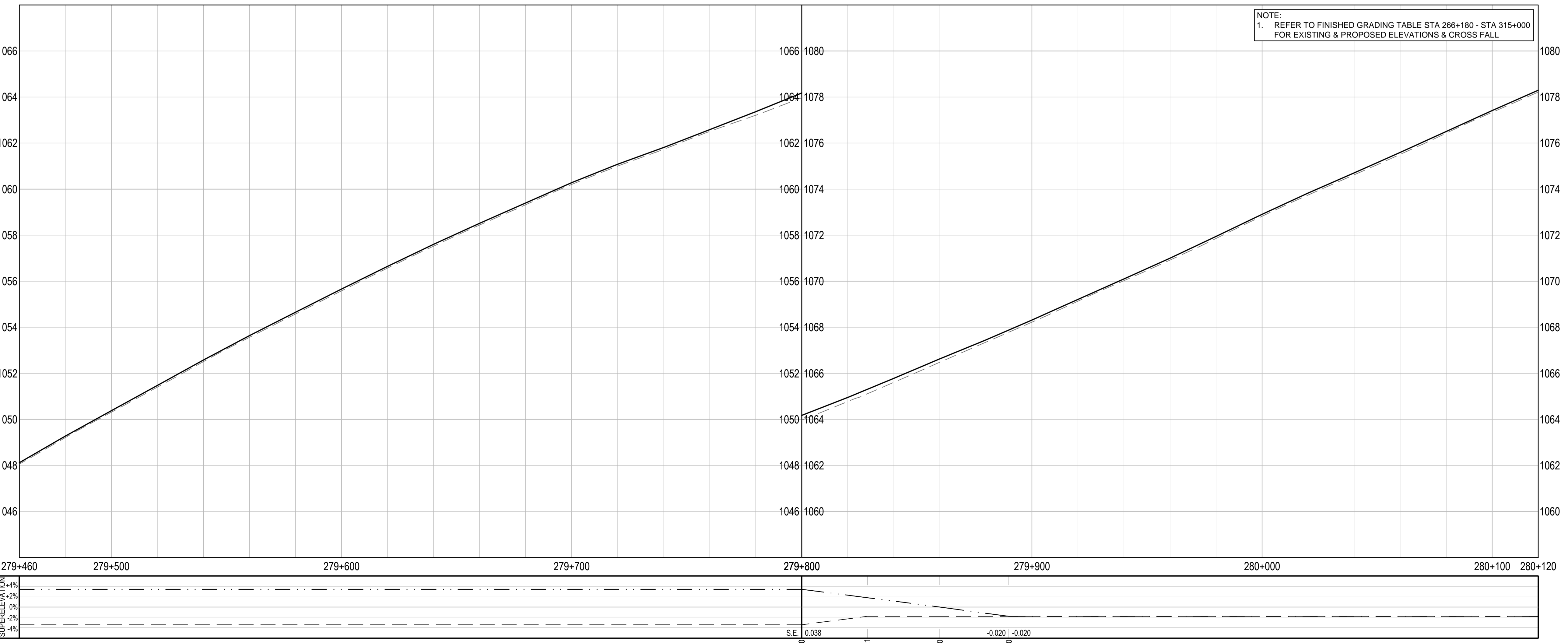
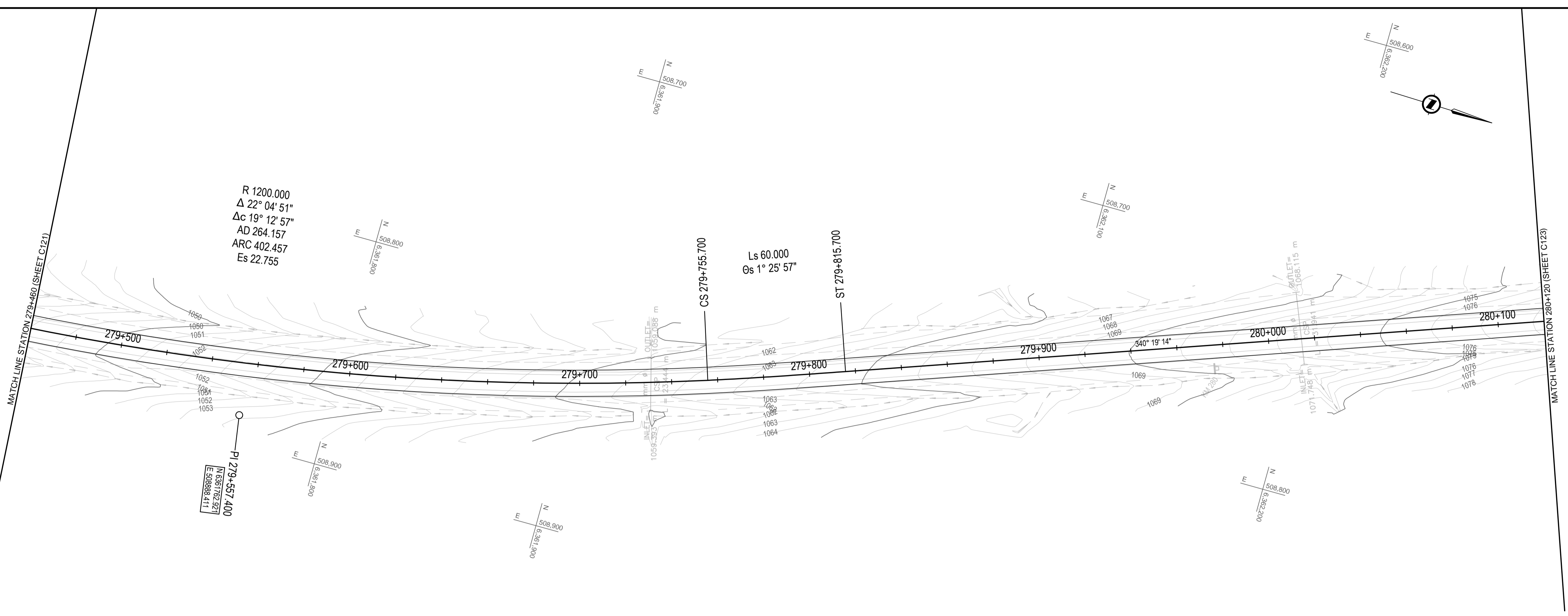
PWSC Project Manager/Administrateur de Projets TPSC  
**A. TAHERI**

PWSC, Architectural and Engineering Resources Manager/  
 Ressources Architectural et de Directeur d'Ingénierie, TPSC


Client/client  
**PUBLIC WORKS GOVERNMENT SERVICES CANADA**

Drawing title/Titre du dessin  
**PLAN / PROFILE  
 STA. 279+460 TO STA. 280+120**

Project No./No. du projet <b>R.017173.344</b>	Sheet/Fauille <b>C122</b> OF C175	Revision no./La Révision no. <b>0</b>
--	---	--



Q:\Vancouver\Transportation\TRN\VHWY030308 - Alaska Hwy Km 229 - 451 ACP Plan and Tender\CAD Contract 2\C121-30 PLAN PROFILES.dwg [C122] January 30, 2018 - 5:03:14 pm (BY: DEEPWELL, ANDREW)



# ISSUED FOR TENDER

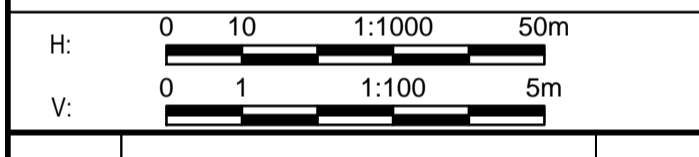
**GENERAL NOTES:**  
 1. DIMENSIONS, COORDINATES, ELEVATIONS ARE IN METRES UNLESS NOTED OTHERWISE  
 2. THE CONTRACTOR IS RESPONSIBLE FOR VERIFYING THE LOCATION OF ALL UTILITIES PRIOR TO CONSTRUCTION

**LEGEND**  
 (PROFILE / SUPERELEVATION)

NC = NORMAL CROWN  
 ST = SPIRAL TO TANGENT  
 RC = REVERSE CROWN  
 SC = SPIRAL TO CURVE  
 CS = CURVE TO SPIRAL

**PROFILE:**  
 TOP OF PR. ACP \_\_\_\_\_  
 TOP OF EX. BST - - - - -

**SUPERELEVATION:**  
 LEFT HAND SIDE - - - - -  
 RIGHT HAND SIDE - - - - -



Revision/Édition	Description/Description	Date/Date
0	ISSUED FOR TENDER	18/01/20

Client/Client  
**PUBLIC WORKS AND GOVERNMENT SERVICES CANADA**



Project title/Titre du projet  
**KM 266 - 315  
 PAVEMENT REPLACEMENT & MISCELLANEOUS WORKS  
 ALASKA HIGHWAY, BC**

Approved by/Approuvé par  
**G. WILKINS**

Designed by/Concept par  
**A. HORWOOD / A. DEEPWELL**

Drawn by/Dessiné par  
**A. DEEPWELL**

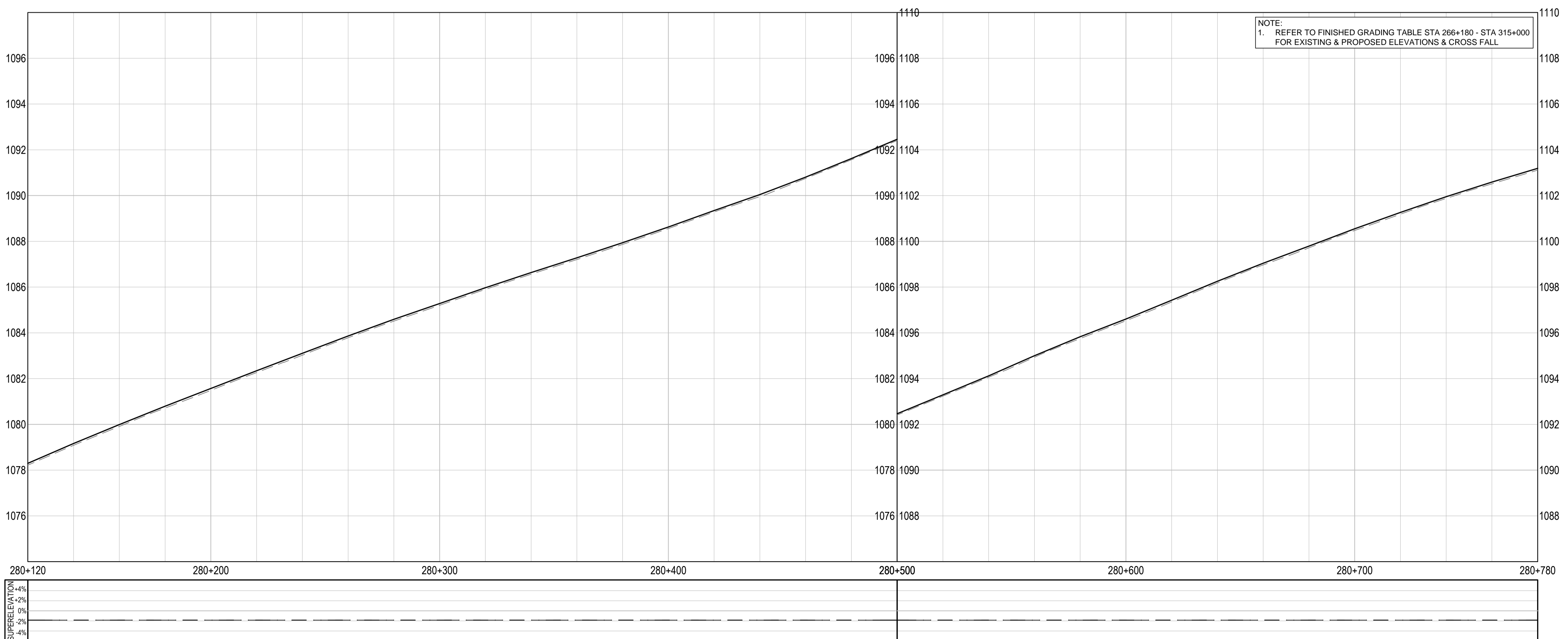
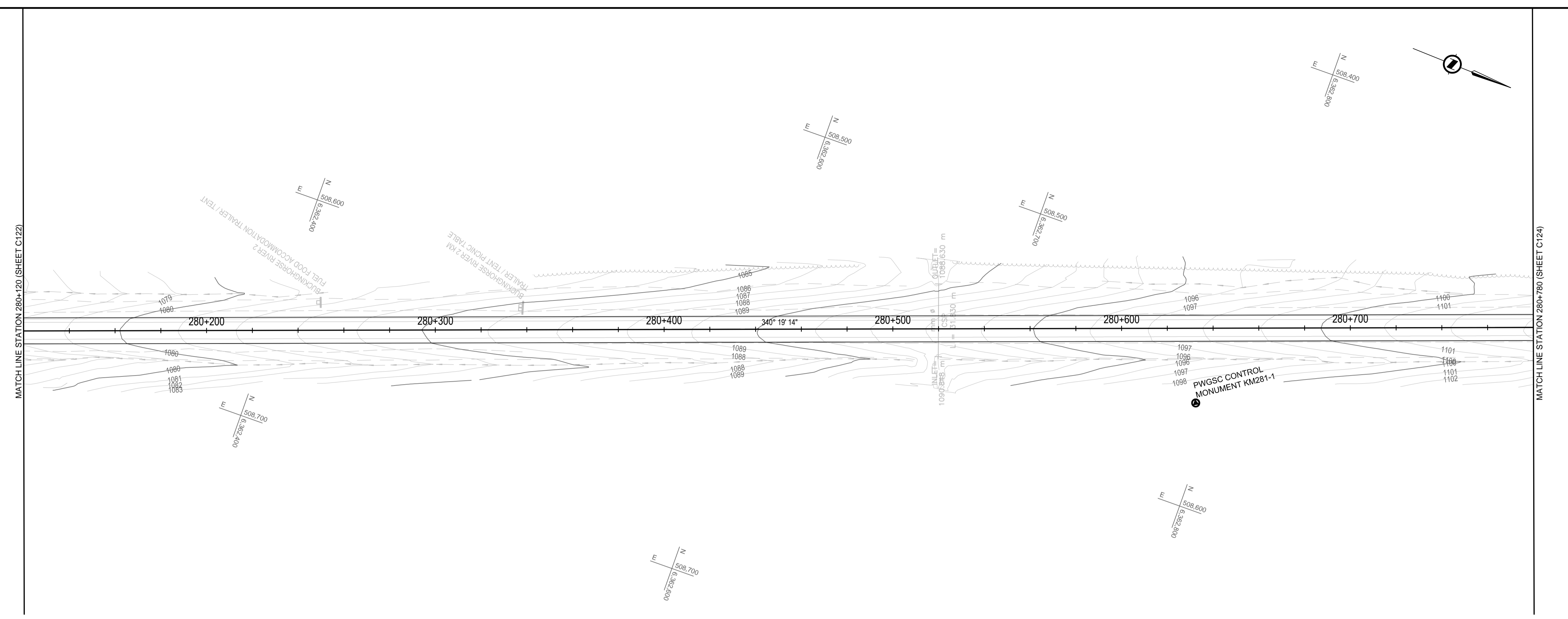
PWSC Project Manager/Administrateur de Projets TPSCG  
**A. TAHERI**

PWSC Architectural and Engineering Resources Manager/Ressources Architectural et de Directeur d'Ingénierie, TPSCG

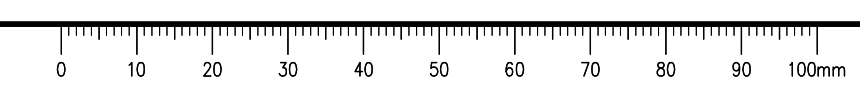
Client/Client  
**PUBLIC WORKS GOVERNMENT SERVICES CANADA**

Drawing title/Titre du dessin  
**PLAN / PROFILE  
 STA. 280+120 TO STA. 280+780**

Project No./No. du projet <b>R.017173.344</b>	Sheet/Fauille <b>C123</b> OF C175	Revision no./La Révision no. <b>0</b>
--	---	--



Q:\VancouverTransportation\TRN\VHWY030308 - Alaska Hwy Km 229 - 451 ACP Plan and Tender\CAD Contract 2\C121-1-30 PLAN PROFILES.dwg [C123] January 30, 2018 - 5:03:44 pm (BY: DEEPWELL, ANDREW)



# ISSUED FOR TENDER

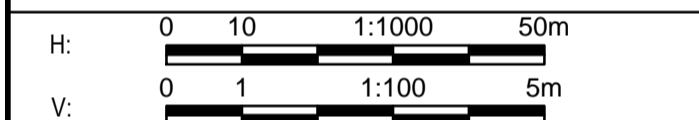

- GENERAL NOTES:
- DIMENSIONS, COORDINATES, ELEVATIONS ARE IN METRES UNLESS NOTED OTHERWISE
  - THE CONTRACTOR IS RESPONSIBLE FOR VERIFYING THE LOCATION OF ALL UTILITIES PRIOR TO CONSTRUCTION

### LEGEND (PROFILE / SUPERELEVATION)

NC = NORMAL CROWN  
ST = SPIRAL TO TANGENT  
RC = REVERSE CROWN  
SC = SPIRAL TO CURVE  
CS = CURVE TO SPIRAL

PROFILE:  
TOP OF PR. ACP \_\_\_\_\_  
TOP OF EX. BST - - - - -

SUPERELEVATION:  
LEFT HAND SIDE - - - - -  
RIGHT HAND SIDE - - - - -



0	ISSUED FOR TENDER	18/01/29
Revision / Révision	Description / Description	Date / Date

Client / client  
**PUBLIC WORKS AND GOVERNMENT SERVICES CANADA**



Project title / Titre du projet  
**KM 266 - 315  
PAVEMENT REPLACEMENT  
& MISCELLANEOUS WORKS  
ALASKA HIGHWAY, BC**

Approved by / Approuvé par  
**G. WILKINS**

Designed by / Concept par  
**A. HORWOOD / A. DEEPWELL**

Drawn by / Dessiné par  
**A. DEEPWELL**

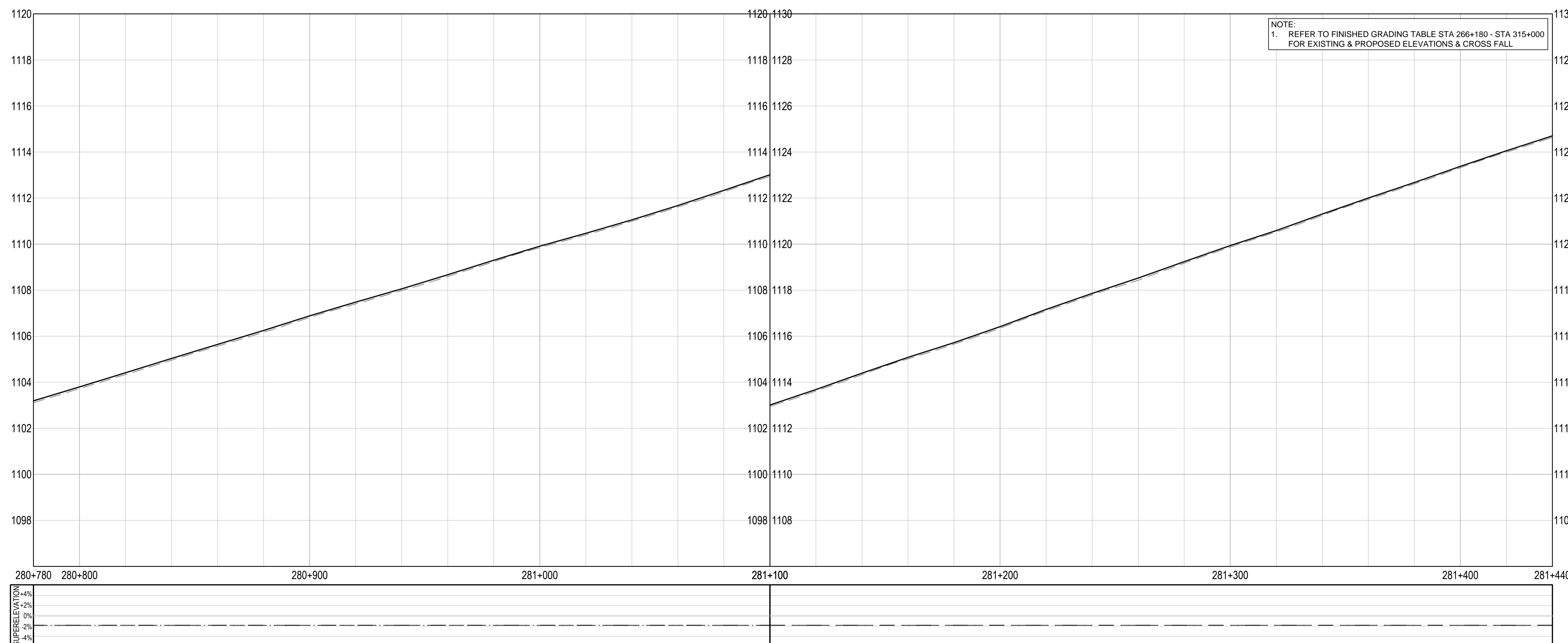
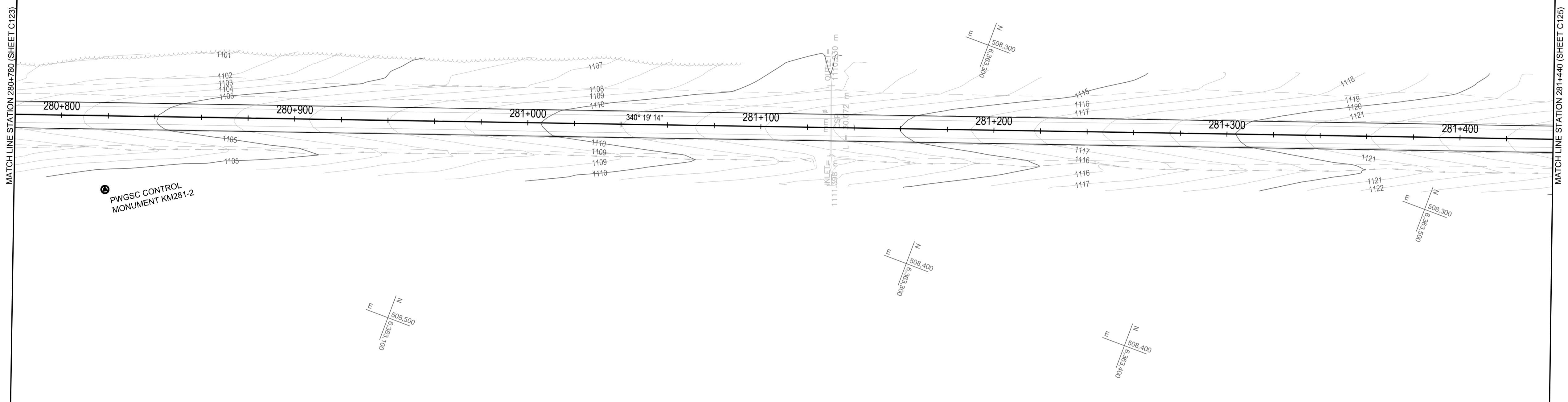
PWGSC Project Manager / Administrateur de Projets TPSCG  
**A. TAHERI**

PWGSC Architectural and Engineering Resources Manager / Ressources Architectural et de Directeur d'Ingénierie, TPSCG

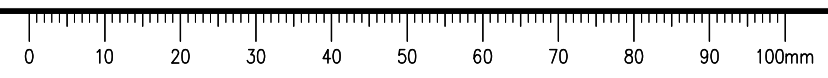
Client / client  
**PUBLIC WORKS GOVERNMENT SERVICES CANADA**

Drawing title / Titre du dessin  
**PLAN / PROFILE  
STA. 280+780 TO STA. 281+440**

Project No. / No. du projet <b>R.017173.344</b>	Sheet / Feuille <b>C124</b> OF C175	Revision no. / La Révision no. <b>0</b>
--	---	--



Q:\Vancouver\Transportation\TRN\VHWY030308 - Alaska Hwy Km 229 - 451 ACP Plan and Tender\CAD Contract 2\C121-1-30 PLAN PROFILES.dwg [C124] January 30, 2018 - 5:04:14 pm (BY: DEEPWELL, ANDREW)



# ISSUED FOR TENDER

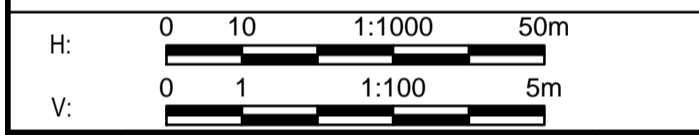
**GENERAL NOTES:**  
 1. DIMENSIONS, COORDINATES, ELEVATIONS ARE IN METRES UNLESS NOTED OTHERWISE  
 2. THE CONTRACTOR IS RESPONSIBLE FOR VERIFYING THE LOCATION OF ALL UTILITIES PRIOR TO CONSTRUCTION

**LEGEND**  
 (PROFILE / SUPERELEVATION)

NC = NORMAL CROWN  
 ST = SPIRAL TO TANGENT  
 RC = REVERSE CROWN  
 SC = SPIRAL TO CURVE  
 CS = CURVE TO SPIRAL

**PROFILE:**  
 TOP OF PR. ACP \_\_\_\_\_  
 TOP OF EX. BST - - - - -

**SUPERELEVATION:**  
 LEFT HAND SIDE - - - - -  
 RIGHT HAND SIDE - - - - -



Revision/Évaluation	Description/Description	Date/Date
0	ISSUED FOR TENDER	18/01/29

Client/Client  
**PUBLIC WORKS AND GOVERNMENT SERVICES CANADA**



Project title/Titre du projet  
**KM 266 - 315  
 PAVEMENT REPLACEMENT  
 & MISCELLANEOUS WORKS  
 ALASKA HIGHWAY, BC**

Approved by/Approuvé par  
**G. WILKINS**

Designed by/Concepté par  
**A. HORWOOD / A. DEEPWELL**

Drawn by/Dessiné par  
**A. DEEPWELL**

PWGSC Project Manager/Administrateur de Projets TPSCG  
**A. TAHERI**

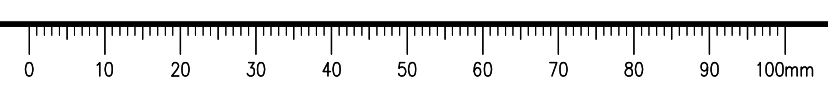
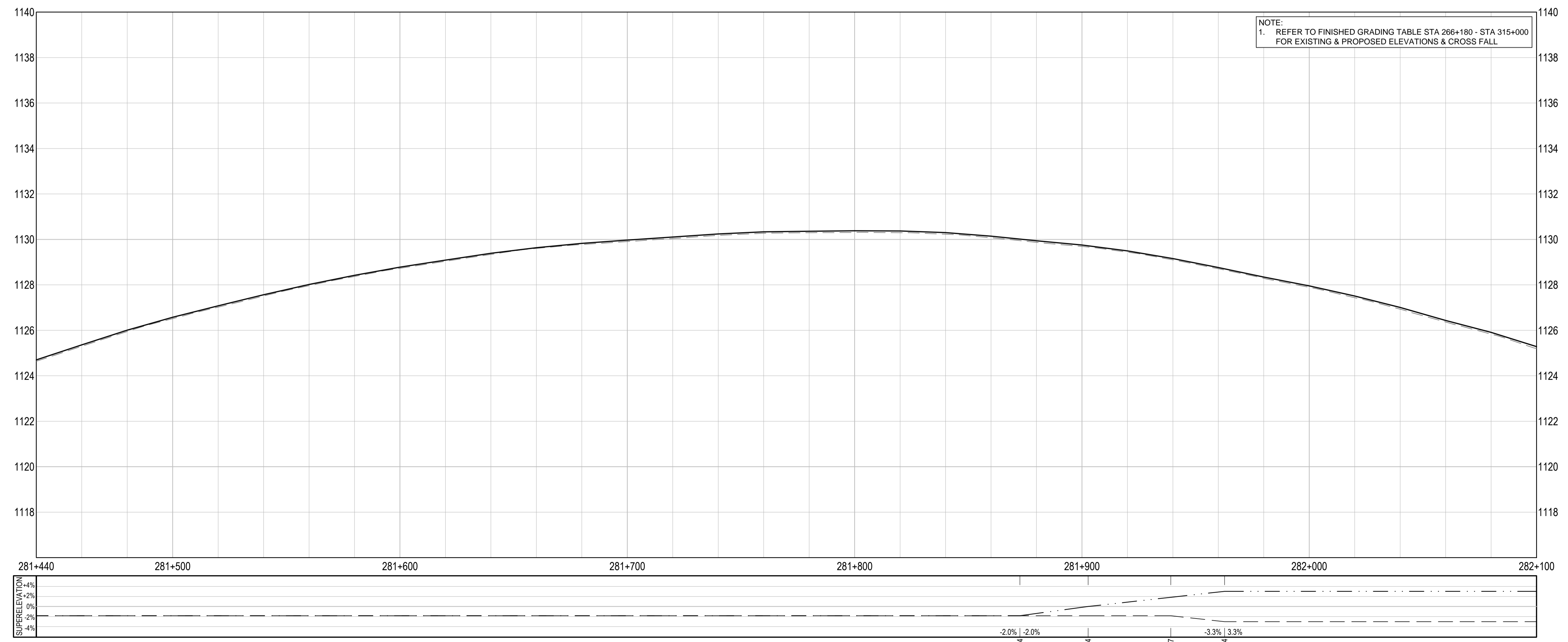
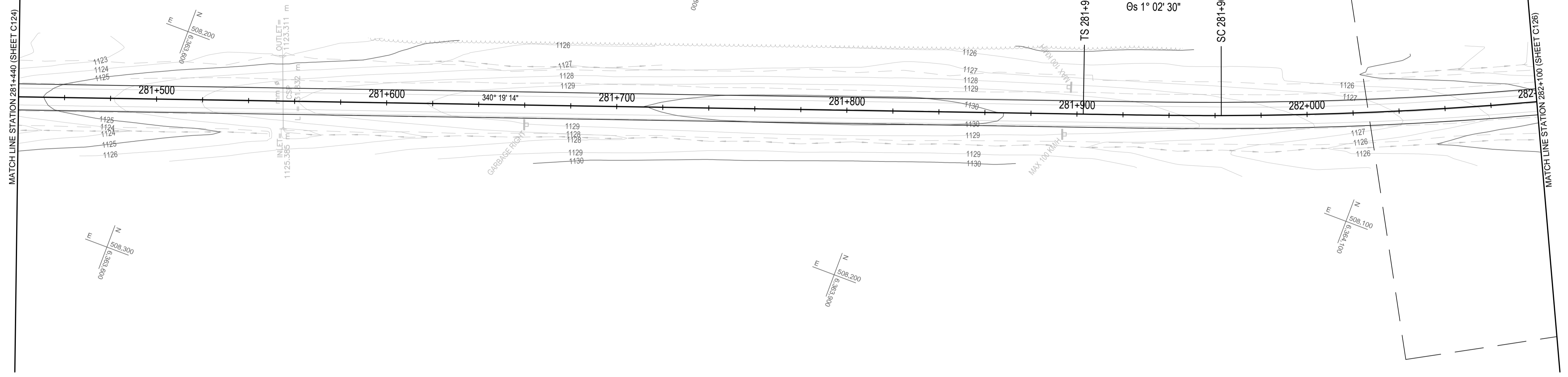
PWGSC, Architectural and Engineering Resources Manager/Ressources Architectural et de Directeur d'Ingénierie, TPSCG

Client/Client  
**PUBLIC WORKS GOVERNMENT SERVICES CANADA**

Drawing title/Titre du dessin  
**PLAN / PROFILE  
 STA. 281+440 TO STA. 282+100**

Project No./No. du projet	Sheet/Fauille	Revision no./La Révision no.
<b>R.017173.344</b>	<b>C125</b>	<b>0</b>

OF C175



Q:\VancouverTransportation\TRN\VHWY03038 - Alaska Hwy Km 229 - 451 ACP Plan and Tender\CAD Contract 2\C121-1-30 PLAN PROFILES.dwg [C125] January 30, 2018 - 5:04:44 pm (BY: DEEPWELL, ANDREW)

**ISSUED FOR TENDER**

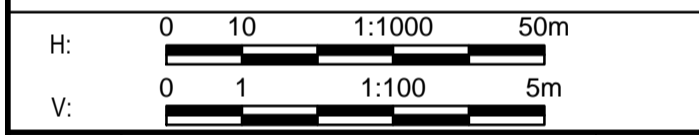
GENERAL NOTES:  
 1. DIMENSIONS, COORDINATES, ELEVATIONS ARE IN METRES UNLESS NOTED OTHERWISE  
 2. THE CONTRACTOR IS RESPONSIBLE FOR VERIFYING THE LOCATION OF ALL UTILITIES PRIOR TO CONSTRUCTION

**LEGEND**  
 (PROFILE / SUPERELEVATION)

NC = NORMAL CROWN  
 ST = SPIRAL TO TANGENT  
 RC = REVERSE CROWN  
 SC = SPIRAL TO CURVE  
 CS = CURVE TO SPIRAL

PROFILE:  
 TOP OF PR. ACP \_\_\_\_\_  
 TOP OF EX. BST - - - - -

SUPERELEVATION:  
 LEFT HAND SIDE - - - - -  
 RIGHT HAND SIDE - - - - -



Revision/Revisión	Description/Description	Date/Date
0	ISSUED FOR TENDER	18/01/29

Client/Client  
**PUBLIC WORKS AND GOVERNMENT SERVICES CANADA**



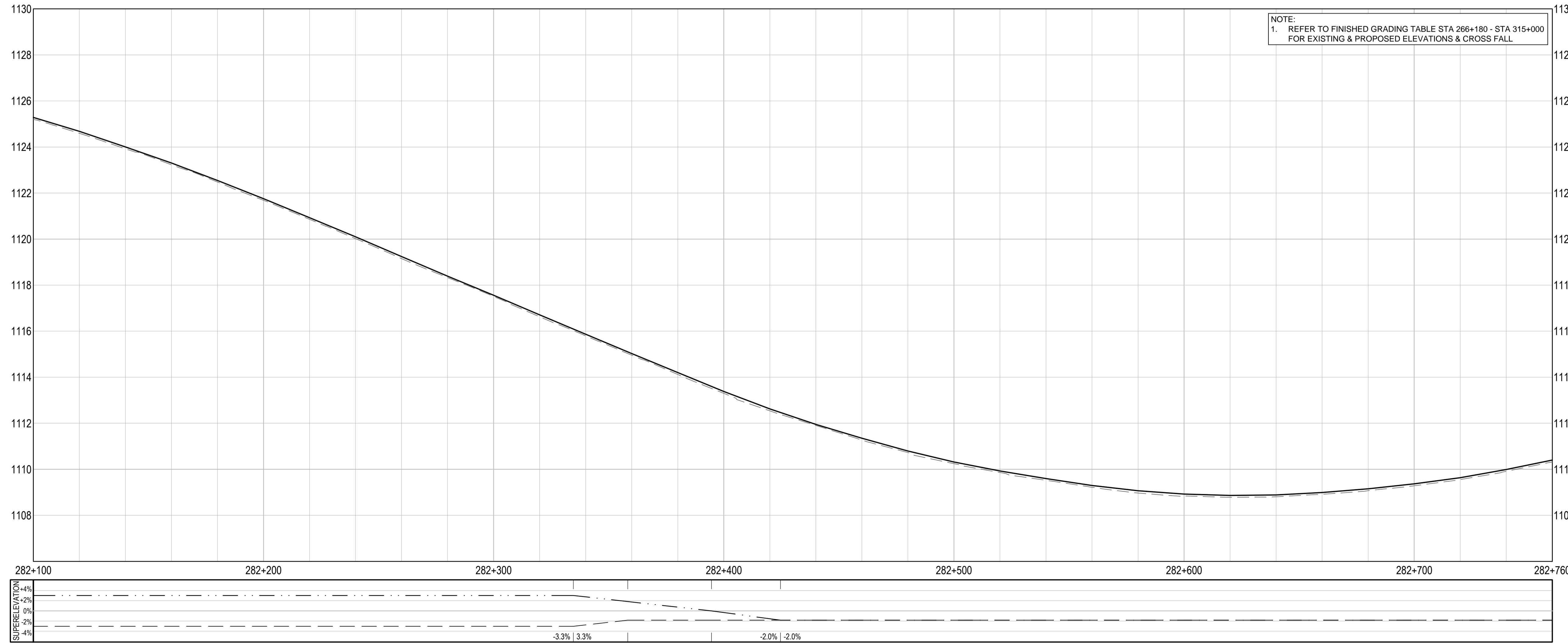
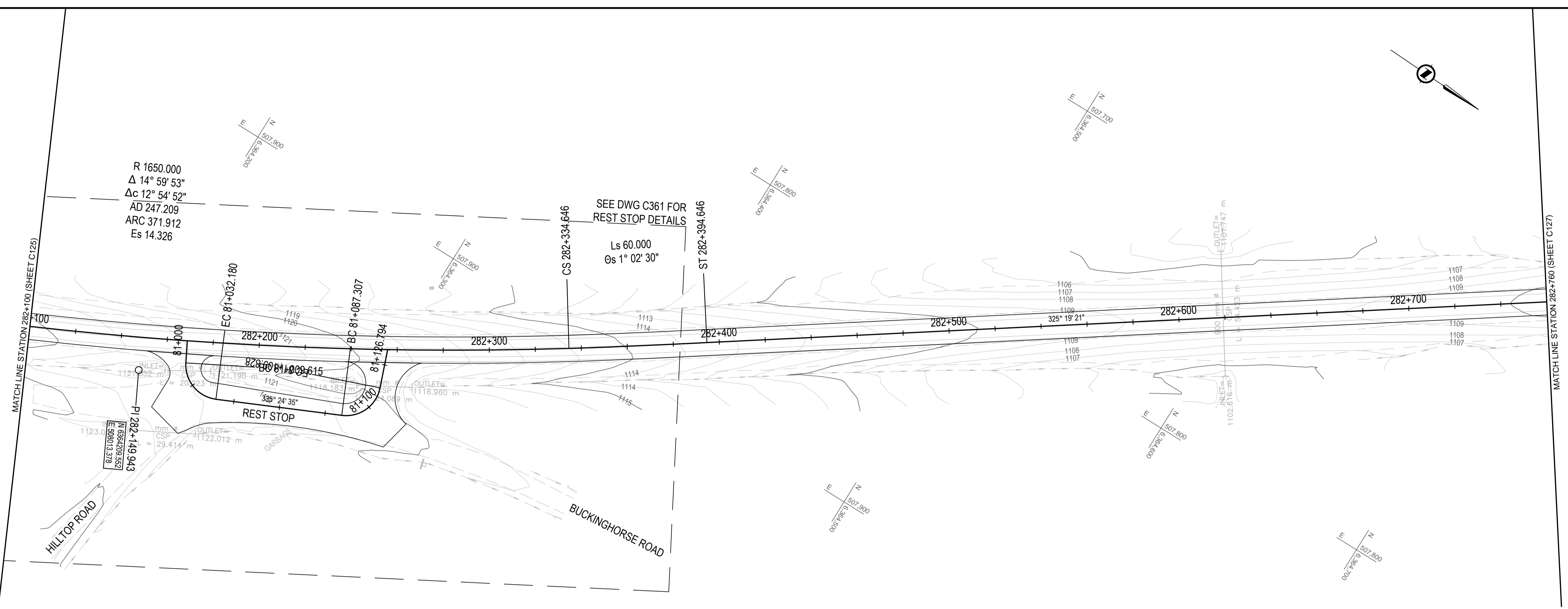
Project title/Titre du projet  
**KM 266 - 315  
 PAVEMENT REPLACEMENT & MISCELLANEOUS WORKS  
 ALASKA HIGHWAY, BC**

Approved by/Approve par  
**G. WILKINS**  
 Designed by/Concept par  
**A. HORWOOD / A. DEEPWELL**  
 Drawn by/Dessine par  
**A. DEEPWELL**  
 PWGSC Project Manager/Administrateur de Projets TPSCC  
**A. TAHERI**  
 PWGSC Architectural and Engineering Resources Manager/Ressources Architectural et de Directeur d'Ingénierie, TPSCC

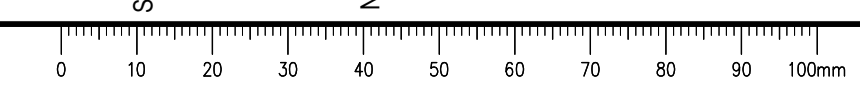
Client/Client  
**PUBLIC WORKS GOVERNMENT SERVICES CANADA**

Drawing title/Titre du dessin  
**PLAN / PROFILE  
 STA. 282+100 TO STA. 282+760**

Project No./No. du projet <b>R.017173.344</b>	Sheet/Fauille <b>C126</b> OF C175	Revision no./La Révision no. <b>0</b>
--	---	--



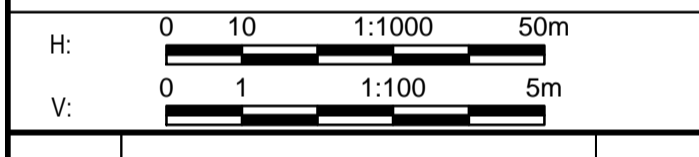
Q:\VancouverTransportation\TRN\VHWY03038 - Alaska Hwy Km 229 - 451 ACP Plan and Tender\CAD Contract 2\C121-30 PLAN PROFILES.dwg [C126] January 30, 2018 - 5:05:13 pm (BY: DEEPWELL, ANDREW)



# ISSUED FOR TENDER

- GENERAL NOTES:**
- DIMENSIONS, COORDINATES, ELEVATIONS ARE IN METRES UNLESS NOTED OTHERWISE
  - THE CONTRACTOR IS RESPONSIBLE FOR VERIFYING THE LOCATION OF ALL UTILITIES PRIOR TO CONSTRUCTION

- LEGEND**  
 (PROFILE / SUPERELEVATION)
- NC = NORMAL CROWN  
 ST = SPIRAL TO TANGENT  
 RC = REVERSE CROWN  
 SC = SPIRAL TO CURVE  
 CS = CURVE TO SPIRAL
- PROFILE:**  
 TOP OF PR. ACP \_\_\_\_\_  
 TOP OF EX. BST - - - - -
- SUPERELEVATION:**  
 LEFT HAND SIDE - - - - -  
 RIGHT HAND SIDE - - - - -



Revision/Édition	Description/Description	Date/Date
0	ISSUED FOR TENDER	18/01/29

Client/Client  
**PUBLIC WORKS AND GOVERNMENT SERVICES CANADA**



Project title/Titre du projet  
**KM 266 - 315  
 PAVEMENT REPLACEMENT  
 & MISCELLANEOUS WORKS  
 ALASKA HIGHWAY, BC**

Approved by/Approuvé par  
**G. WILKINS**

Designed by/Concept par  
**A. HORWOOD / A. DEEPWELL**

Drawn by/Dessiné par  
**A. DEEPWELL**

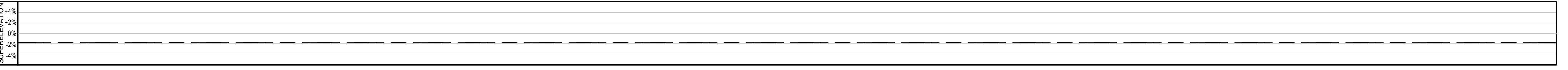
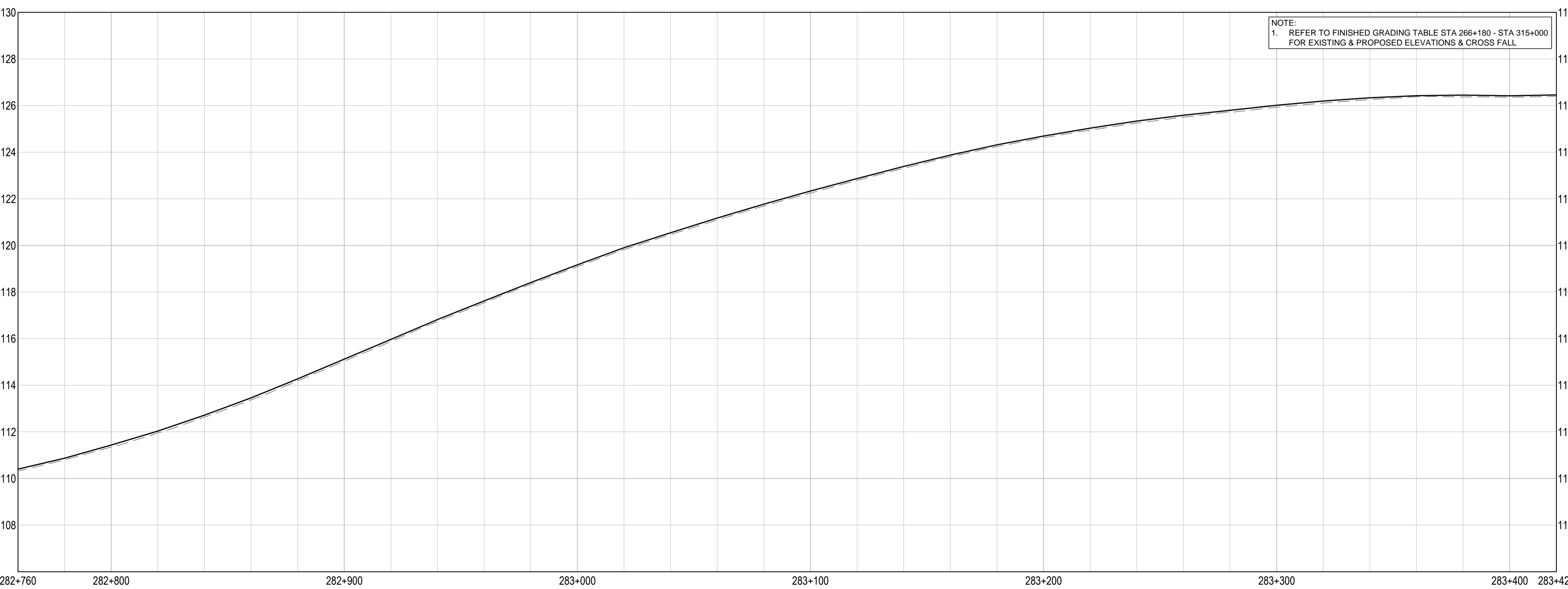
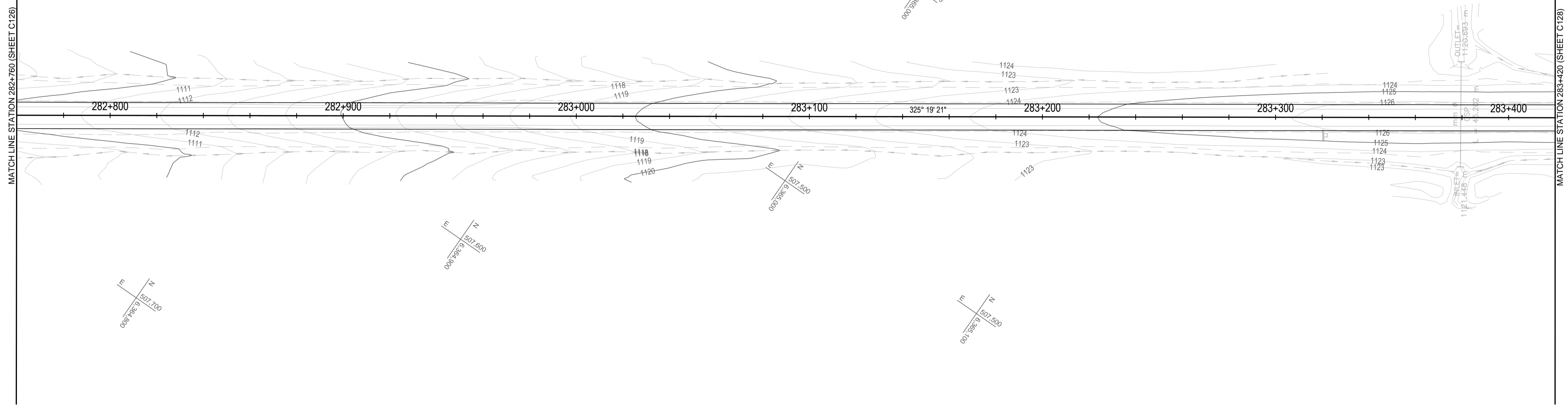
PWSC Project Manager/Administrateur de Projets TPSCG  
**A. TAHERI**

PWSC Architectural and Engineering Resources Manager/Ressources Architectural et de Directeur d'Ingénierie, TPSCG

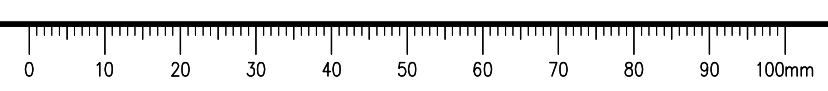
Client/Client  
**PUBLIC WORKS GOVERNMENT SERVICES CANADA**

Drawing title/Titre du dessin  
**PLAN / PROFILE  
 STA. 282+760 TO STA. 283+420**

Project No./No. du projet <b>R.017173.344</b>	Sheet/Fauille <b>C127</b> OF C175	Revision no./La Révision no. <b>0</b>
--	---	--



Q:\Vancouver\Transportation\TRN\VHWY030308 - Alaska Hwy Km 229 - 451 ACP Plan and Tender\CAD Contract 2\C121-1-30 PLAN PROFILES.dwg [C127] January 30, 2018 - 5:05:44 pm (BY: DEEPWELL, ANDREW)



# ISSUED FOR TENDER

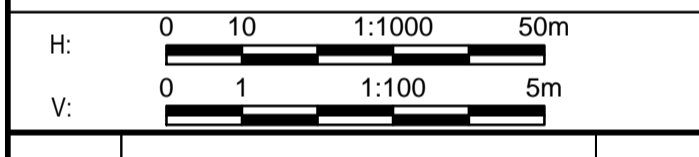
**GENERAL NOTES:**  
 1. DIMENSIONS, COORDINATES, ELEVATIONS ARE IN METRES UNLESS NOTED OTHERWISE  
 2. THE CONTRACTOR IS RESPONSIBLE FOR VERIFYING THE LOCATION OF ALL UTILITIES PRIOR TO CONSTRUCTION

**LEGEND**  
 (PROFILE / SUPERELEVATION)

NC = NORMAL CROWN  
 ST = SPIRAL TO TANGENT  
 RC = REVERSE CROWN  
 SC = SPIRAL TO CURVE  
 CS = CURVE TO SPIRAL

**PROFILE:**  
 TOP OF PR. ACP \_\_\_\_\_  
 TOP OF EX. BST - - - - -

**SUPERELEVATION:**  
 LEFT HAND SIDE - - - - -  
 RIGHT HAND SIDE - - - - -



0	ISSUED FOR TENDER	18/01/29
Revision/ Révision	Description/Description	Date/Date

Client/Client  
**PUBLIC WORKS AND GOVERNMENT SERVICES CANADA**



Project title/Titre du projet  
**KM 266 - 315  
 PAVEMENT REPLACEMENT  
 & MISCELLANEOUS WORKS  
 ALASKA HIGHWAY, BC**

Approved by/Approve par  
**G. WILKINS**

Designed by/Concept par  
**A. HORWOOD / A. DEEPWELL**

Drawn by/Dessiné par  
**A. DEEPWELL**

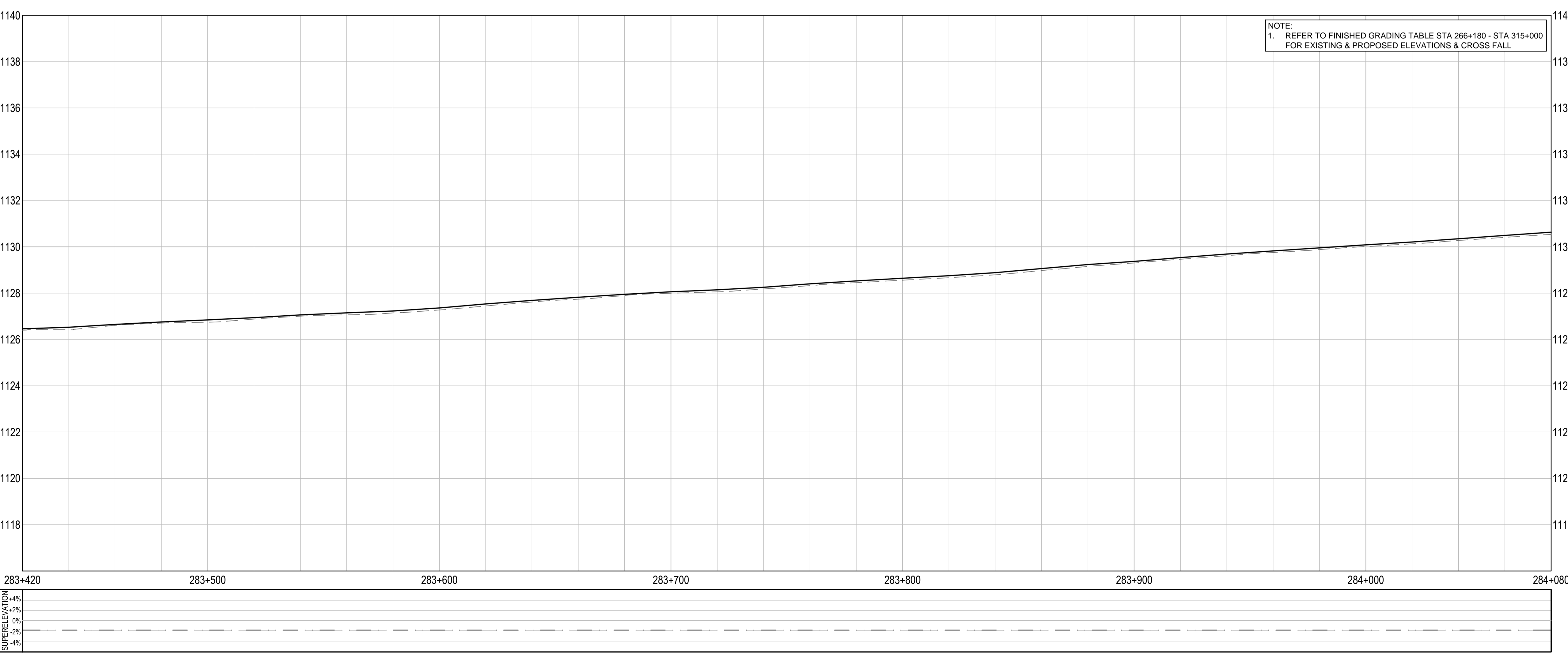
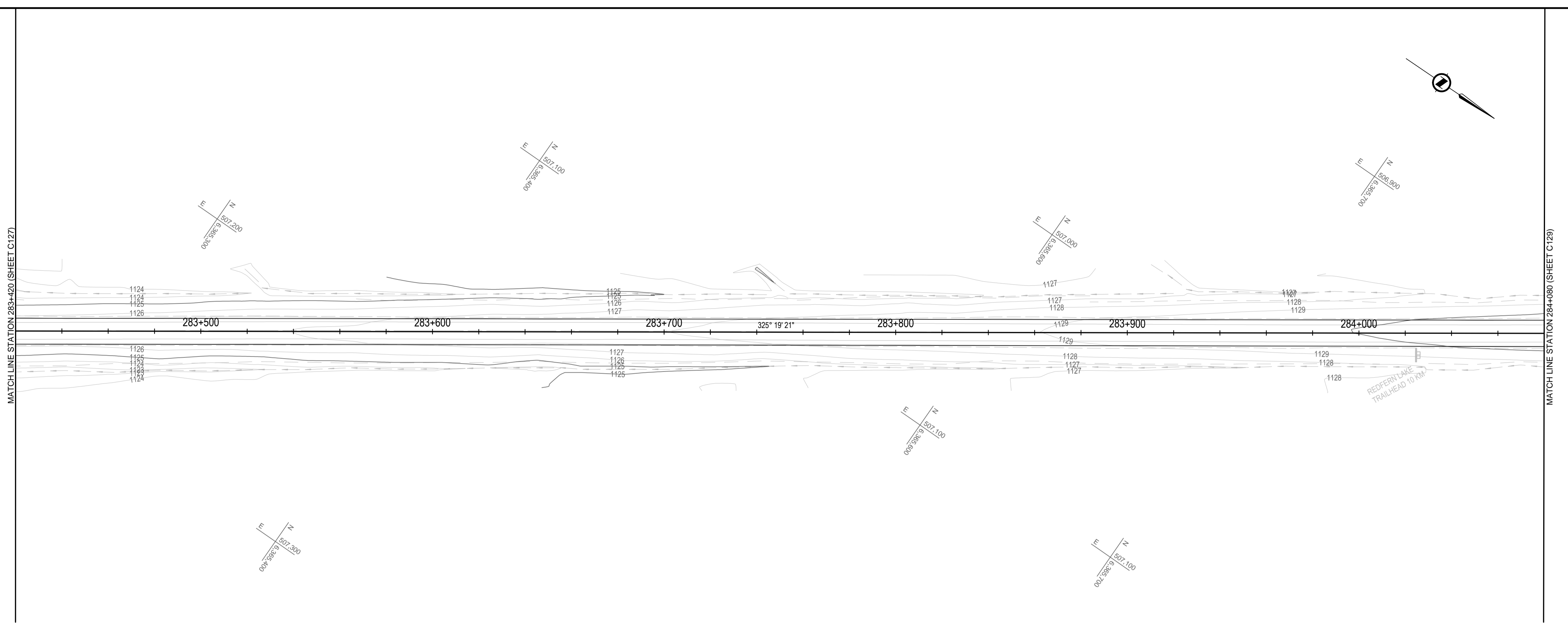
PWGSC Project Manager/Administrateur de Projets TPSCG  
**A. TAHERI**

PWGSC Architectural and Engineering Resources Manager/  
 Ressources Architectural et de Directeur d'Ingénierie, TPSCG

Client/Client  
**PUBLIC WORKS GOVERNMENT SERVICES CANADA**

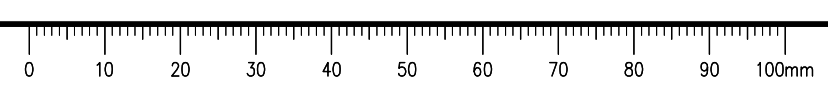
Drawing title/Titre du dessin  
**PLAN / PROFILE  
 STA. 283+420 TO STA. 284+080**

Project No./No. du projet <b>R.017173.344</b>	Sheet/Fauille <b>C128</b> OF C175	Revision no./ La Révision no. <b>0</b>
--	---	--



**NOTE:**  
 1. REFER TO FINISHED GRADING TABLE STA 266+180 - STA 315+000 FOR EXISTING & PROPOSED ELEVATIONS & CROSS FALL

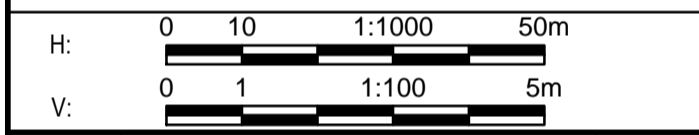
Q:\VancouverTransportation\TRN\VHWY030308 - Alaska Hwy Km 229 - 451 ACP Plan and Tender\CAD Contract 2\C121-1-30 PLAN PROFILES.dwg [C128] January 30, 2018 - 5:06:19 pm (BY: DEEPWELL, ANDREW)



# ISSUED FOR TENDER

- GENERAL NOTES:**
- DIMENSIONS, COORDINATES, ELEVATIONS ARE IN METRES UNLESS NOTED OTHERWISE
  - THE CONTRACTOR IS RESPONSIBLE FOR VERIFYING THE LOCATION OF ALL UTILITIES PRIOR TO CONSTRUCTION

- LEGEND**  
 (PROFILE / SUPERELEVATION)
- NC = NORMAL CROWN  
 ST = SPIRAL TO TANGENT  
 RC = REVERSE CROWN  
 SC = SPIRAL TO CURVE  
 CS = CURVE TO SPIRAL
- PROFILE:**  
 TOP OF PR. ACP \_\_\_\_\_  
 TOP OF EX. BST - - - - -
- SUPERELEVATION:**  
 LEFT HAND SIDE - - - - -  
 RIGHT HAND SIDE - - - - -



Revision/Évaluation	Description/Description	Date/Date
0	ISSUED FOR TENDER	18/01/20

Client/Client  
**PUBLIC WORKS AND GOVERNMENT SERVICES CANADA**



Project title/Titre du projet  
**KM 266 - 315  
 PAVEMENT REPLACEMENT  
 & MISCELLANEOUS WORKS  
 ALASKA HIGHWAY, BC**

Approved by/Approve par  
**G. WILKINS**

Designed by/Concept par  
**A. HORWOOD / A. DEEPWELL**

Drawn by/Dessine par  
**A. DEEPWELL**

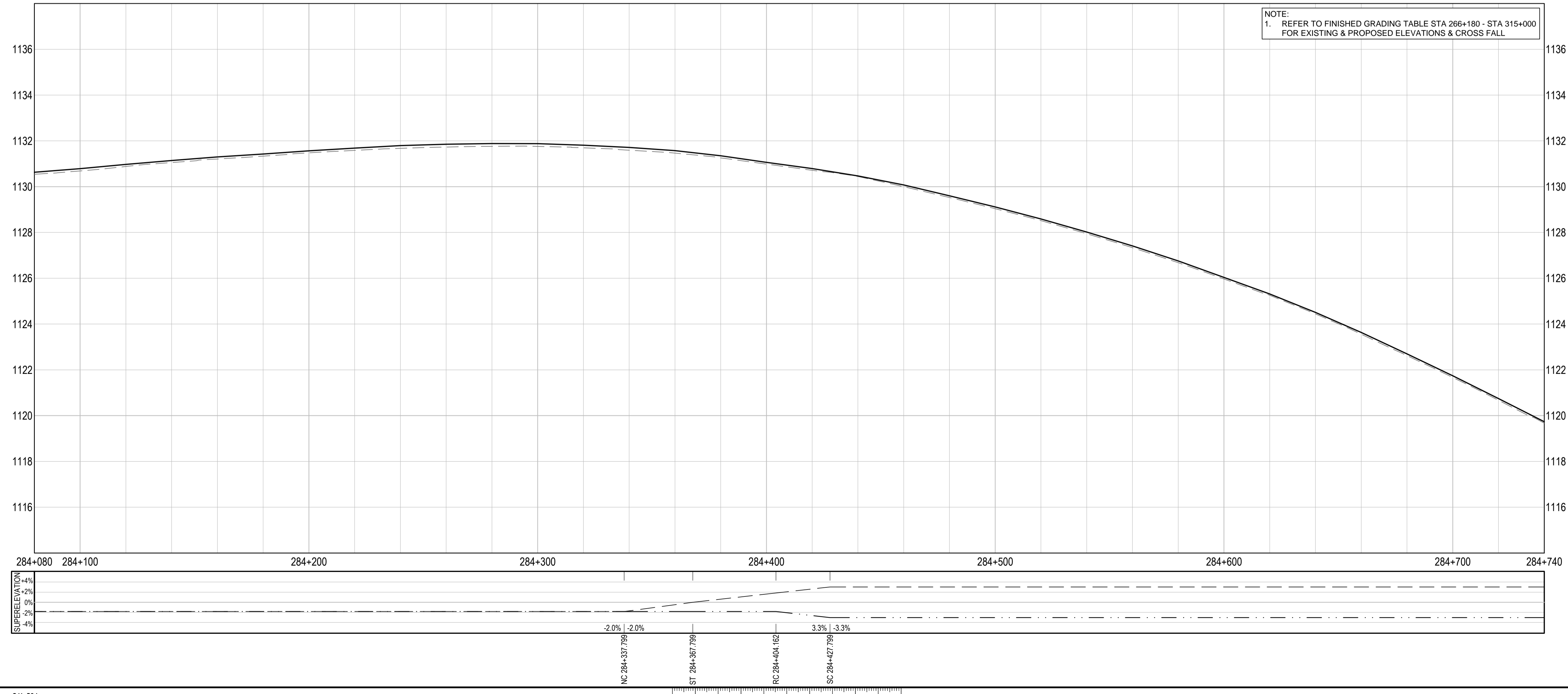
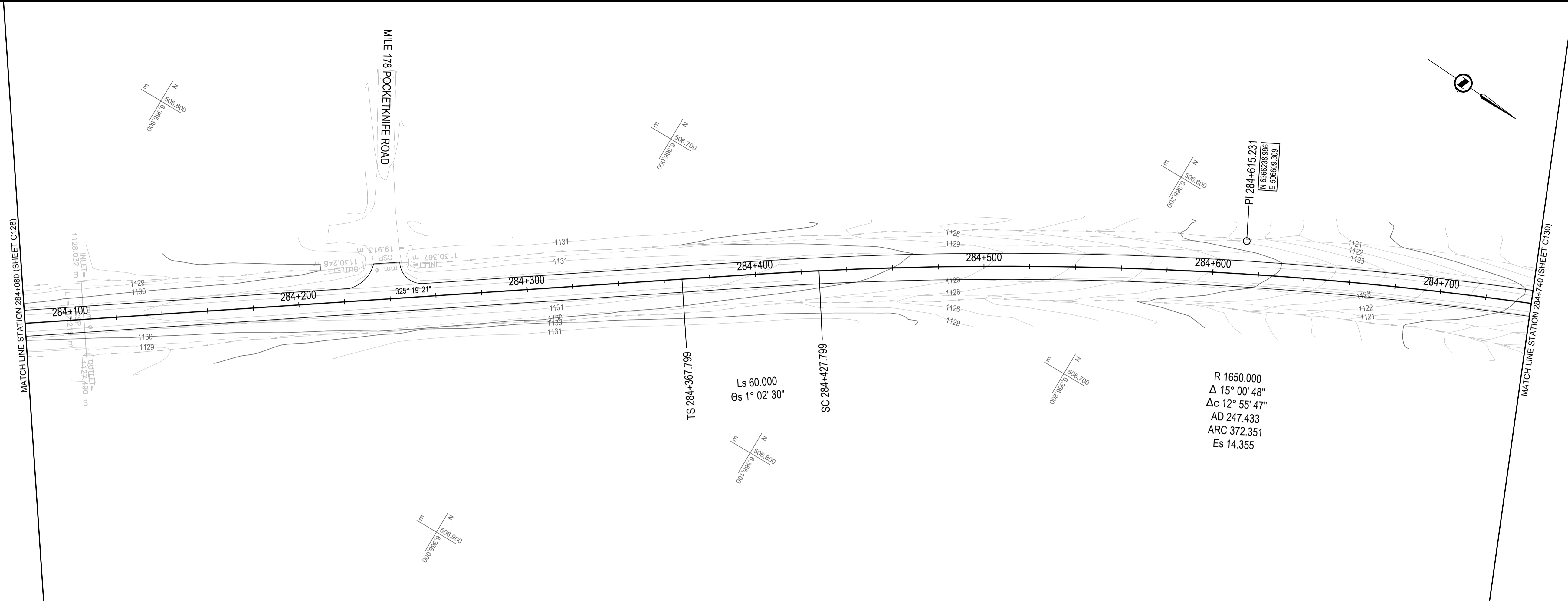
PWGSC Project Manager/Administrateur de Projets TPSCG  
**A. TAHERI**

PWGSC Architectural and Engineering Resources Manager/Ressources Architectural et de Directeur d'Ingénierie, TPSCG

Client/Client  
**PUBLIC WORKS GOVERNMENT SERVICES CANADA**

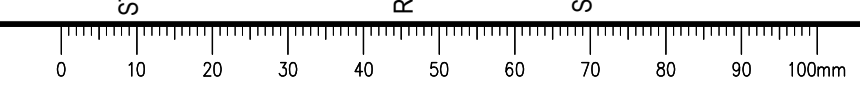
Drawing title/Titre du dessin  
**PLAN / PROFILE  
 STA. 284+080 TO STA. 284+740**

Project No./No. du projet <b>R.017173.344</b>	Sheet/Fauille <b>C129</b> OF C175	Revision no./La Révision no. <b>0</b>
--	---	--



**NOTE:**  
 1. REFER TO FINISHED GRADING TABLE STA 266+180 - STA 315+000 FOR EXISTING & PROPOSED ELEVATIONS & CROSS FALL

Q:\VancouverTransportation\TRN\HWY030308 - Alaska Hwy Km 229 - 451 ACP Plan and Tender\CAD Contract 2\C121-1-30 PLAN PROFILES.dwg [C129] January 30, 2018 - 5:06:39 pm (BY: DEEPWELL, ANDREW)





# ISSUED FOR TENDER

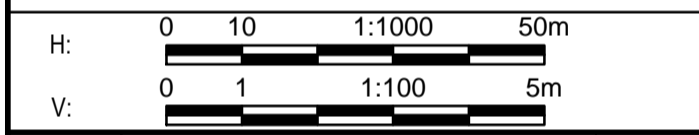
**GENERAL NOTES:**  
 1. DIMENSIONS, COORDINATES, ELEVATIONS ARE IN METRES UNLESS NOTED OTHERWISE  
 2. THE CONTRACTOR IS RESPONSIBLE FOR VERIFYING THE LOCATION OF ALL UTILITIES PRIOR TO CONSTRUCTION

**LEGEND**  
 (PROFILE / SUPERELEVATION)

NC = NORMAL CROWN  
 ST = SPIRAL TO TANGENT  
 RC = REVERSE CROWN  
 SC = SPIRAL TO CURVE  
 CS = CURVE TO SPIRAL

PROFILE:  
 TOP OF PR. ACP \_\_\_\_\_  
 TOP OF EX. BST - - - - -

SUPERELEVATION:  
 LEFT HAND SIDE - - - - -  
 RIGHT HAND SIDE - - - - -



0	ISSUED FOR TENDER	18/01/29
Revision/	Description/Description	Date/Date
Client/client	PUBLIC WORKS AND GOVERNMENT SERVICES CANADA	

**PUBLIC WORKS AND GOVERNMENT SERVICES CANADA**



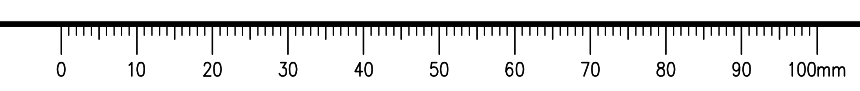

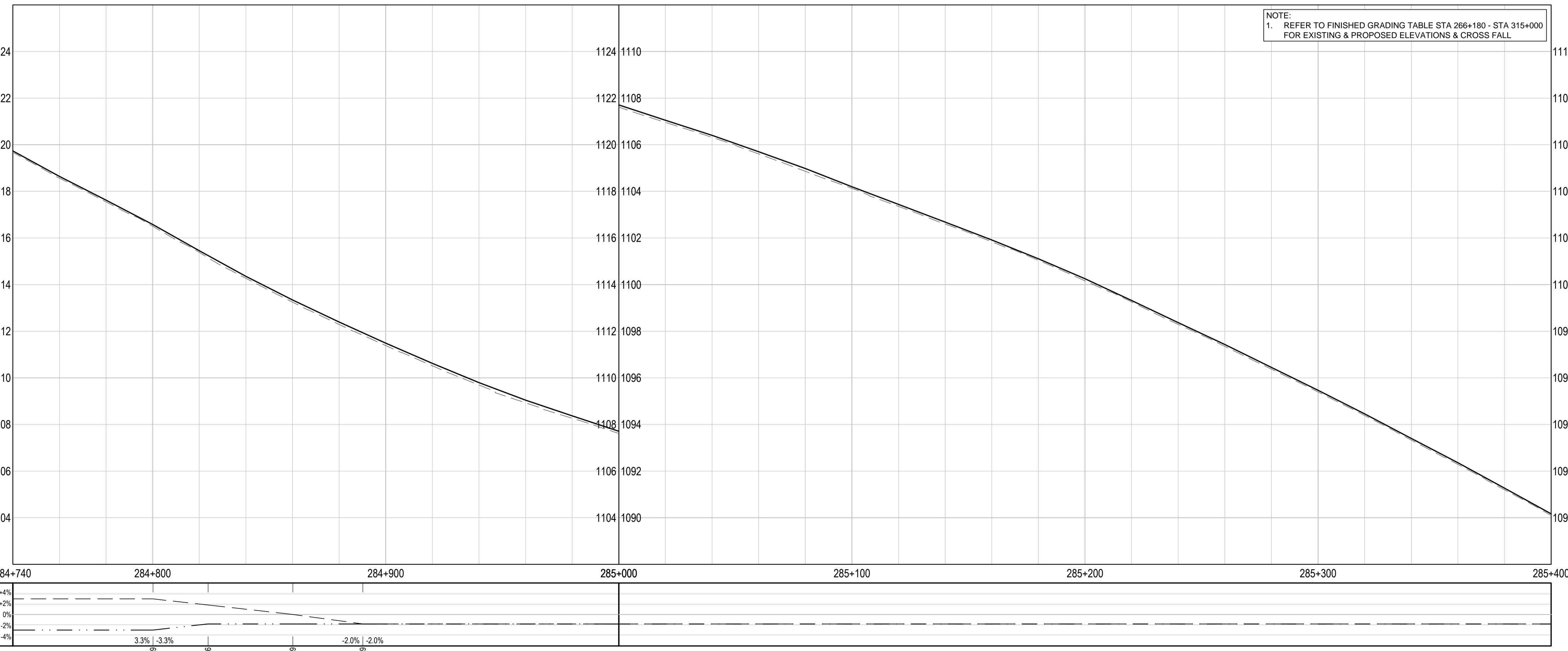
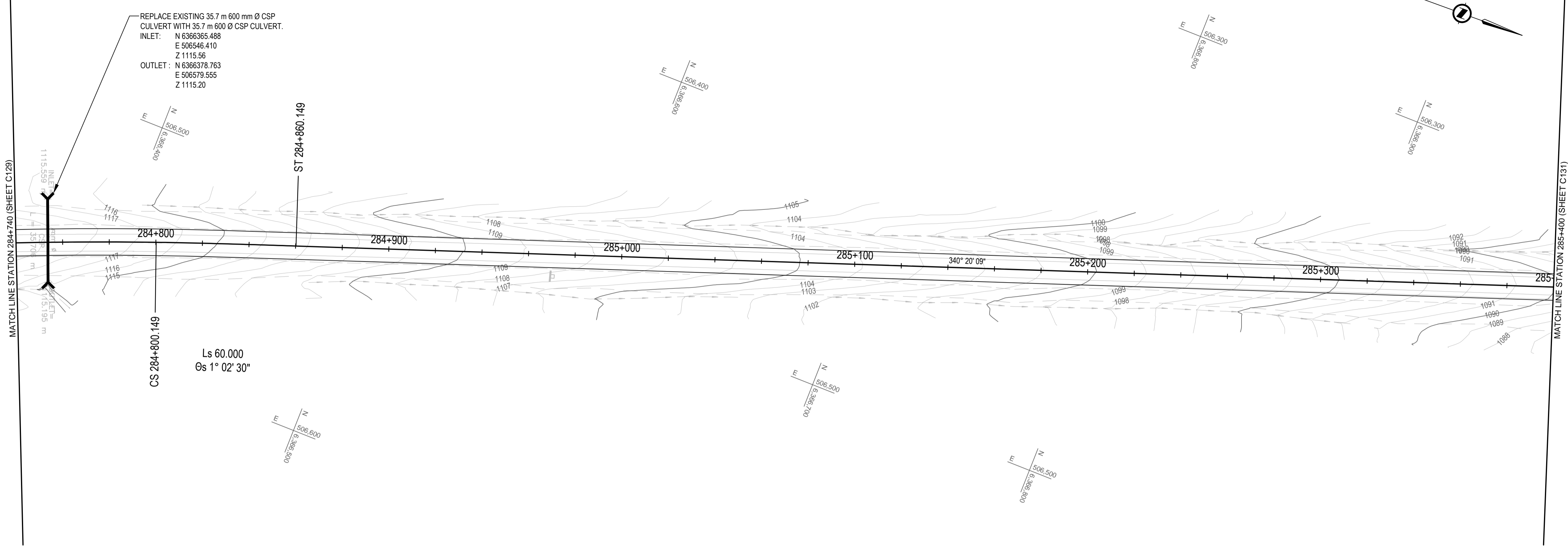
Project title/Titre du projet  
**KM 266 - 315  
 PAVEMENT REPLACEMENT  
 & MISCELLANEOUS WORKS  
 ALASKA HIGHWAY, BC**

Approved by/Approve par  
**G. WILKINS**  
 Designed by/Concept par  
**A. HORWOOD / A. DEEPWELL**  
 Drawn by/Dessiné par  
**A. DEEPWELL**  
 PWGSC Project Manager/Administrateur de Projets TPSCG  
**A. TAHERI**  
 PWGSC Architectural and Engineering Resources Manager/  
 Ressources Architectural et de Directeur d'Ingénierie, TPSCG

Client/client  
**PUBLIC WORKS GOVERNMENT SERVICES CANADA**

Drawing title/Titre du dessin  
**PLAN / PROFILE  
 STA. 284+740 TO STA. 285+400**

Project No./No. du projet	Sheet/Fauille	Revision no./La Révision no.
<b>R.017173.344</b>	<b>C130</b>	<b>0</b>
	OF C175	



Q:\VancouverTransportation\TRN\VHWY03038 - Alaska Hwy Km 229 - 451 ACP Plan and Tender\CAD Contract 2\C121-1-30 PLAN PROFILES.dwg [C130] January 30, 2018 - 5:07:09 pm (BY: DEEPWELL, ANDREW)

**ISSUED FOR TENDER**

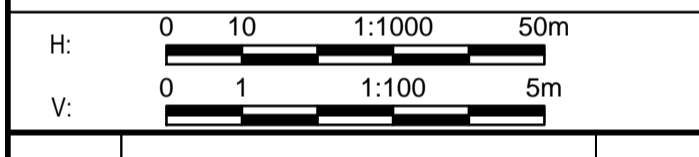
GENERAL NOTES:  
 1. DIMENSIONS, COORDINATES, ELEVATIONS ARE IN METRES UNLESS NOTED OTHERWISE  
 2. THE CONTRACTOR IS RESPONSIBLE FOR VERIFYING THE LOCATION OF ALL UTILITIES PRIOR TO CONSTRUCTION

**LEGEND**  
 (PROFILE / SUPERELEVATION)

NC = NORMAL CROWN  
 ST = SPIRAL TO TANGENT  
 RC = REVERSE CROWN  
 SC = SPIRAL TO CURVE  
 CS = CURVE TO SPIRAL

PROFILE:  
 TOP OF PR. ACP \_\_\_\_\_  
 TOP OF EX. BST - - - - -

SUPERELEVATION:  
 LEFT HAND SIDE - - - - -  
 RIGHT HAND SIDE - - - - -



Revision/Édition	Description/Description	Date/Date
0	ISSUED FOR TENDER	18/01/29

Client/Client  
**PUBLIC WORKS AND GOVERNMENT SERVICES CANADA**



Project title/Titre du projet  
**KM 266 - 315  
 PAVEMENT REPLACEMENT & MISCELLANEOUS WORKS  
 ALASKA HIGHWAY, BC**

Approved by/Approuvé par  
**G. WILKINS**

Designed by/Concept par  
**A. HORWOOD / A. DEEPWELL**

Drawn by/Dessiné par  
**A. DEEPWELL**

PWSC Project Manager/Administrateur de Projets TPSC  
**A. TAHERI**


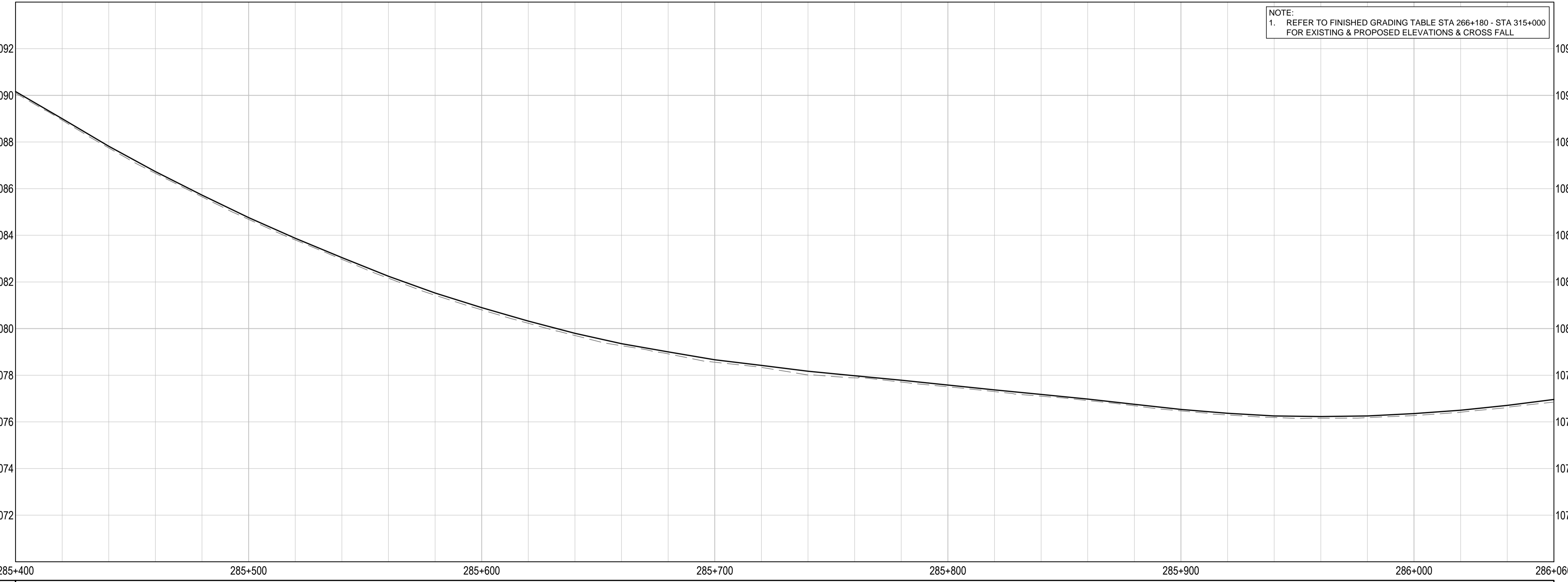
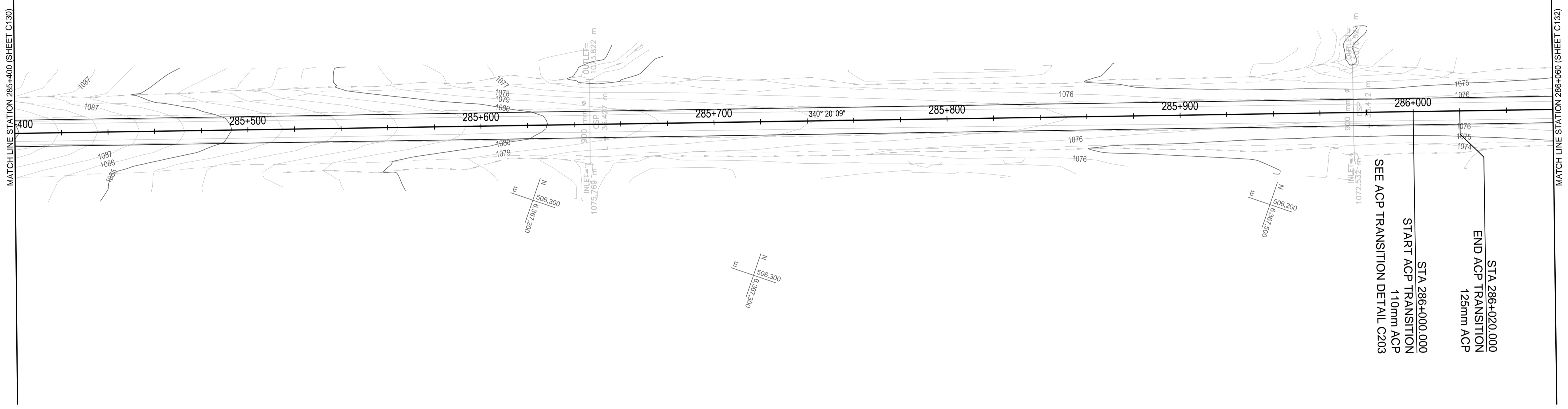
PWSC Architectural and Engineering Resources Manager/Ressources Architectural et de Directeur d'Ingénierie, TPSC

Client/Client  
**PUBLIC WORKS GOVERNMENT SERVICES CANADA**

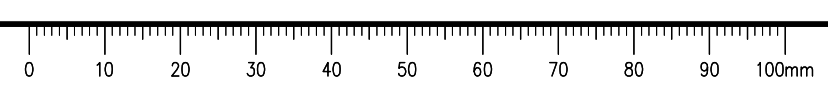
Drawing title/Titre du dessin  
**PLAN / PROFILE  
 STA. 285+400 TO STA. 286+060**

Project No./No. du projet	Sheet/Fauille	Revision no./La Révision no.
<b>R.017173.344</b>	<b>C131</b>	<b>0</b>

OF C175



Q:\Vancouver\Transportation\TRN\VHWY030308 - Alaska Hwy Km 229 - 451 ACP Plan and Tender\CAD Contract 2\C131\140 PLAN PROFILES.dwg [C131] January 30, 2018 - 5:04:51 pm (BY: DEEPWELL, ANDREW)



# ISSUED FOR TENDER

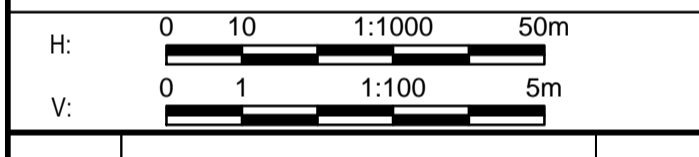
**GENERAL NOTES:**  
 1. DIMENSIONS, COORDINATES, ELEVATIONS ARE IN METRES UNLESS NOTED OTHERWISE  
 2. THE CONTRACTOR IS RESPONSIBLE FOR VERIFYING THE LOCATION OF ALL UTILITIES PRIOR TO CONSTRUCTION

**LEGEND**  
 (PROFILE / SUPERELEVATION)

NC = NORMAL CROWN  
 ST = SPIRAL TO TANGENT  
 RC = REVERSE CROWN  
 SC = SPIRAL TO CURVE  
 CS = CURVE TO SPIRAL

**PROFILE:**  
 TOP OF PR. ACP \_\_\_\_\_  
 TOP OF EX. BST \_\_\_\_\_

**SUPERELEVATION:**  
 LEFT HAND SIDE \_\_\_\_\_  
 RIGHT HAND SIDE \_\_\_\_\_



Revision/Édition	Description/Description	Date/Date
0	ISSUED FOR TENDER	18/01/2018

Client/Client  
**PUBLIC WORKS AND GOVERNMENT SERVICES CANADA**



Project title/Titre du projet  
**KM 266 - 315  
 PAVEMENT REPLACEMENT & MISCELLANEOUS WORKS  
 ALASKA HIGHWAY, BC**

Approved by/Approuvé par  
**G. WILKINS**

Designed by/Concept par  
**A. HORWOOD / A. DEEPWELL**

Drawn by/Dessiné par  
**A. DEEPWELL**

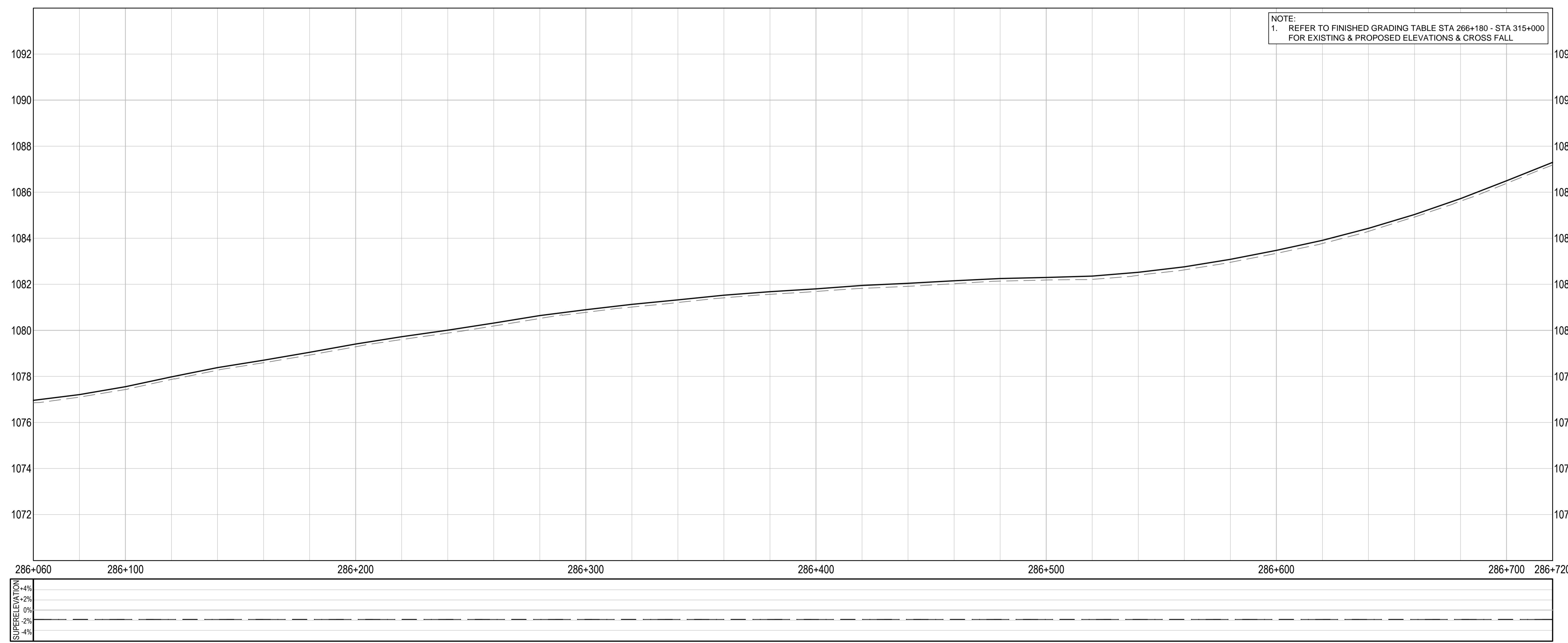
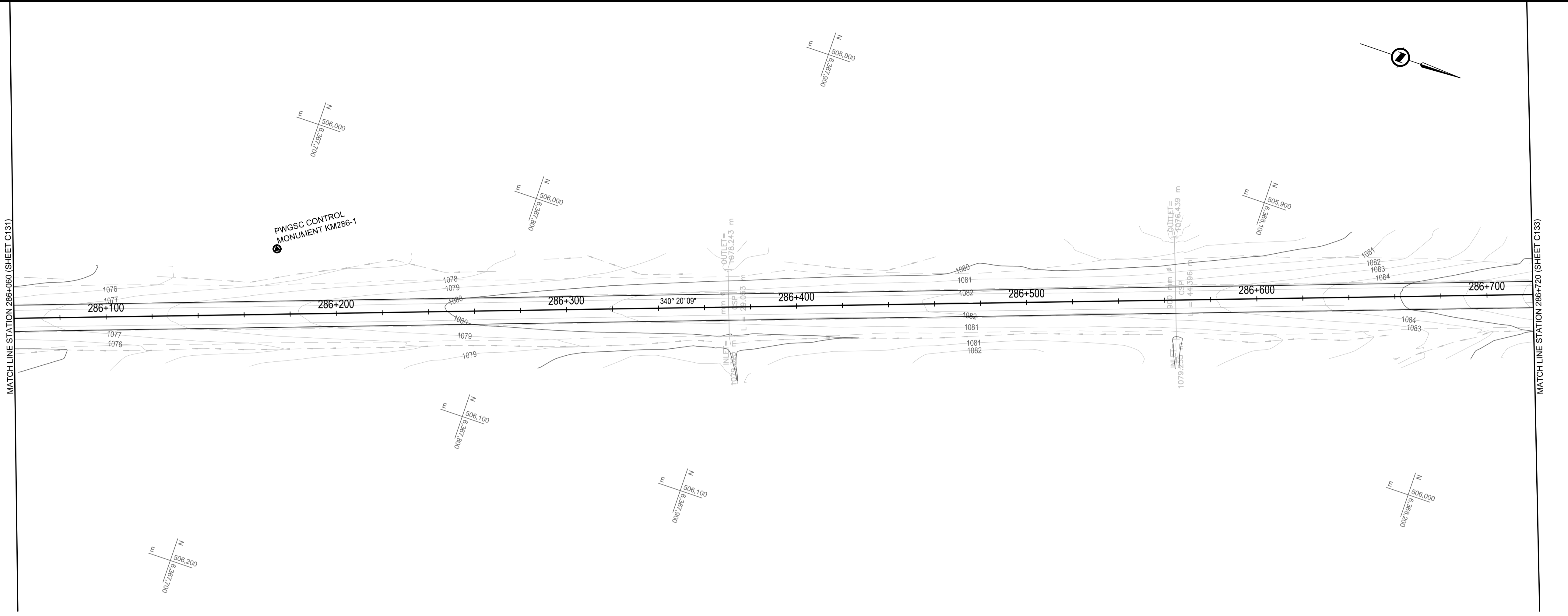
PWGSC Project Manager/Administrateur de Projets TPSCG  
**A. TAHERI**

PWGSC Architectural and Engineering Resources Manager/Ressources Architectural et de Directeur d'Ingénierie, TPSCG

Client/Client  
**PUBLIC WORKS GOVERNMENT SERVICES CANADA**

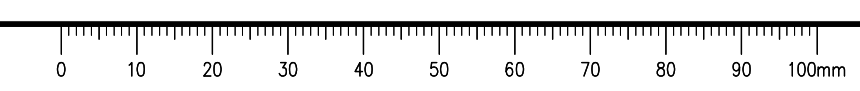
Drawing title/Titre du dessin  
**PLAN / PROFILE  
 STA. 286+060 TO STA. 286+720**

Project No./No. du projet <b>R.017173.344</b>	Sheet/Fauille <b>C132</b> OF C175	Revision no./La Révision no. <b>0</b>
--	---	--



**NOTE:**  
 1. REFER TO FINISHED GRADING TABLE STA 266+180 - STA 315+000 FOR EXISTING & PROPOSED ELEVATIONS & CROSS FALL

Q:\Vancouver\Transportation\TRN\VHW\030308 - Alaska Hwy Km 229 - 451 ACP Plan and Tender\CAD Contract 2\C131-1-40 PLAN PROFILES.dwg [C132] January 30, 2018 - 5:05:21 pm (BY: DEEPWELL, ANDREW)



# ISSUED FOR TENDER

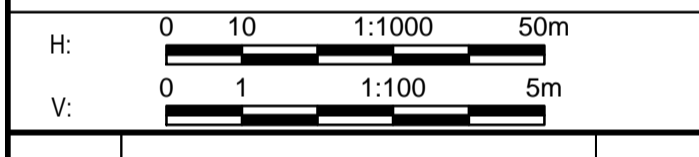
**GENERAL NOTES:**  
 1. DIMENSIONS, COORDINATES, ELEVATIONS ARE IN METRES UNLESS NOTED OTHERWISE  
 2. THE CONTRACTOR IS RESPONSIBLE FOR VERIFYING THE LOCATION OF ALL UTILITIES PRIOR TO CONSTRUCTION

**LEGEND**  
 (PROFILE / SUPERELEVATION)

NC = NORMAL CROWN  
 ST = SPIRAL TO TANGENT  
 RC = REVERSE CROWN  
 SC = SPIRAL TO CURVE  
 CS = CURVE TO SPIRAL

**PROFILE:**  
 TOP OF PR. ACP \_\_\_\_\_  
 TOP OF EX. BST - - - - -

**SUPERELEVATION:**  
 LEFT HAND SIDE - - - - -  
 RIGHT HAND SIDE - - - - -



Revision/Édition	Description/Description	Date/Date
0	ISSUED FOR TENDER	18/01/29

Client/Client  
**PUBLIC WORKS AND GOVERNMENT SERVICES CANADA**



Project title/Titre du projet  
**KM 266 - 315  
 PAVEMENT REPLACEMENT  
 & MISCELLANEOUS WORKS  
 ALASKA HIGHWAY, BC**

Approved by/Approuvé par  
**G. WILKINS**

Designed by/Concept par  
**A. HORWOOD / A. DEEPWELL**

Drawn by/Dessiné par  
**A. DEEPWELL**

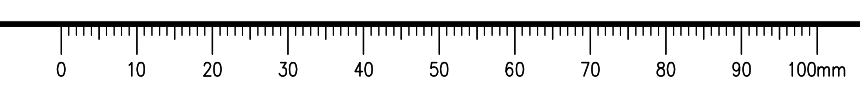
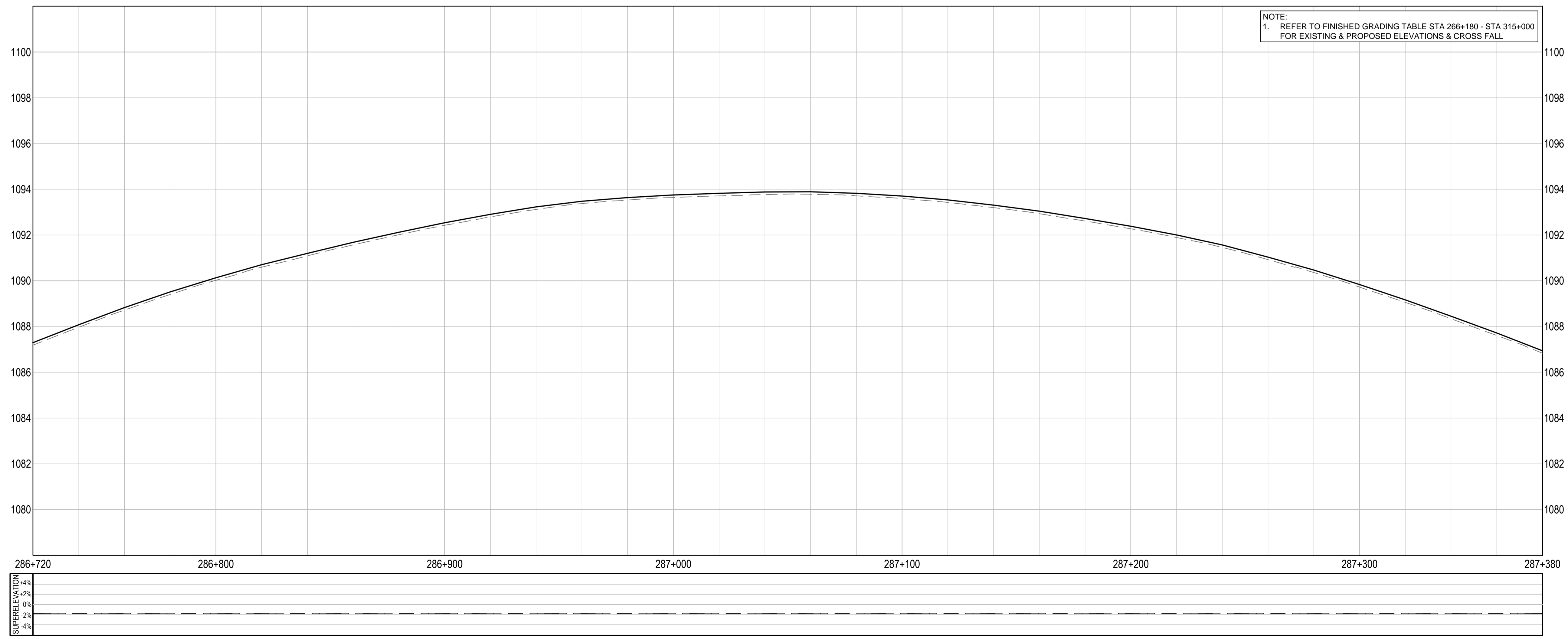
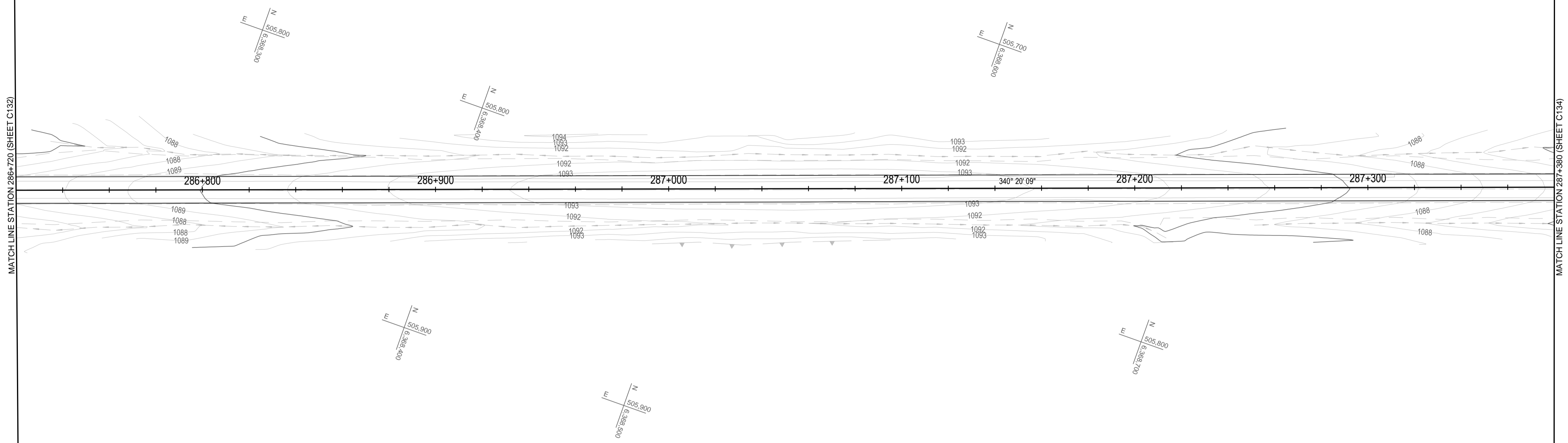
PWSC Project Manager/Administrateur de Projets TPSCC  
**A. TAHERI**

PWSC Architectural and Engineering Resources Manager/Ressources Architectural et de Directeur d'Ingénierie, TPSCC

Client/Client  
**PUBLIC WORKS GOVERNMENT SERVICES CANADA**

Drawing title/Titre du dessin  
**PLAN / PROFILE  
 STA. 286+720 TO STA. 278+380**

Project No./No. du projet <b>R.017173.344</b>	Sheet/Fauille <b>C133</b> OF C175	Revision no./La Révision no. <b>0</b>
--	---	--



Q:\VancouverTransportation\TRN\VHWY030308 - Alaska Hwy Km 229 - 451 ACP Plan and Tender\CAD Contract 2\C131-1-40 PLAN PROFILES.dwg [C133] January 30, 2018 - 5:05:51 pm (BY: DEEPWELL, ANDREW)

# ISSUED FOR TENDER

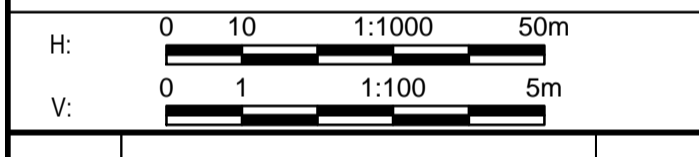
**GENERAL NOTES:**  
 1. DIMENSIONS, COORDINATES, ELEVATIONS ARE IN METRES UNLESS NOTED OTHERWISE  
 2. THE CONTRACTOR IS RESPONSIBLE FOR VERIFYING THE LOCATION OF ALL UTILITIES PRIOR TO CONSTRUCTION

**LEGEND**  
 (PROFILE / SUPERELEVATION)

NC = NORMAL CROWN  
 ST = SPIRAL TO TANGENT  
 RC = REVERSE CROWN  
 SC = SPIRAL TO CURVE  
 CS = CURVE TO SPIRAL

**PROFILE:**  
 TOP OF PR. ACP \_\_\_\_\_  
 TOP OF EX. BST - - - - -

**SUPERELEVATION:**  
 LEFT HAND SIDE - - - - -  
 RIGHT HAND SIDE - - - - -



Revision/Évaluation	Description/Description	Date/Date
0	ISSUED FOR TENDER	18/01/29

Client/Client  
**PUBLIC WORKS AND GOVERNMENT SERVICES CANADA**



Project title/Titre du projet  
**KM 266 - 315  
 PAVEMENT REPLACEMENT  
 & MISCELLANEOUS WORKS  
 ALASKA HIGHWAY, BC**

Approved by/Approuvé par  
**G. WILKINS**

Designed by/Concepté par  
**A. HORWOOD / A. DEEPWELL**

Drawn by/Dessiné par  
**A. DEEPWELL**

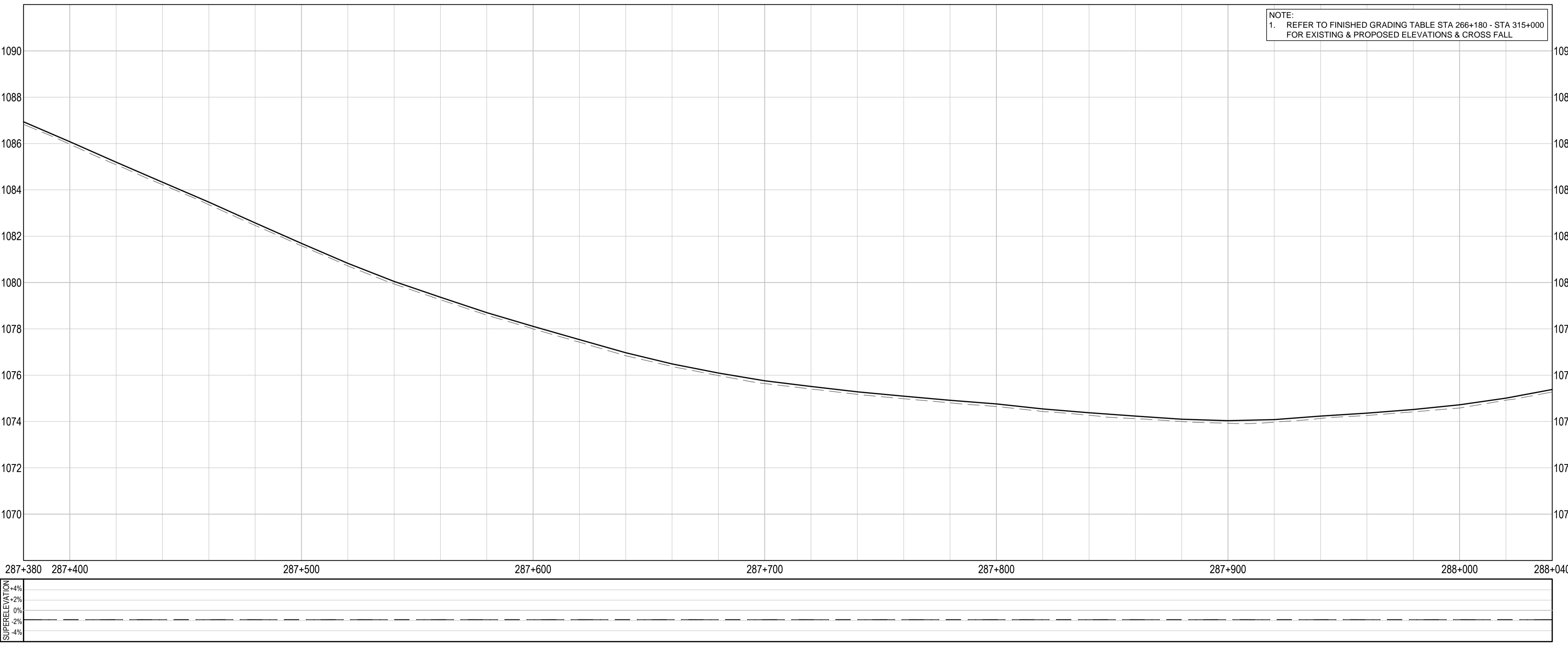
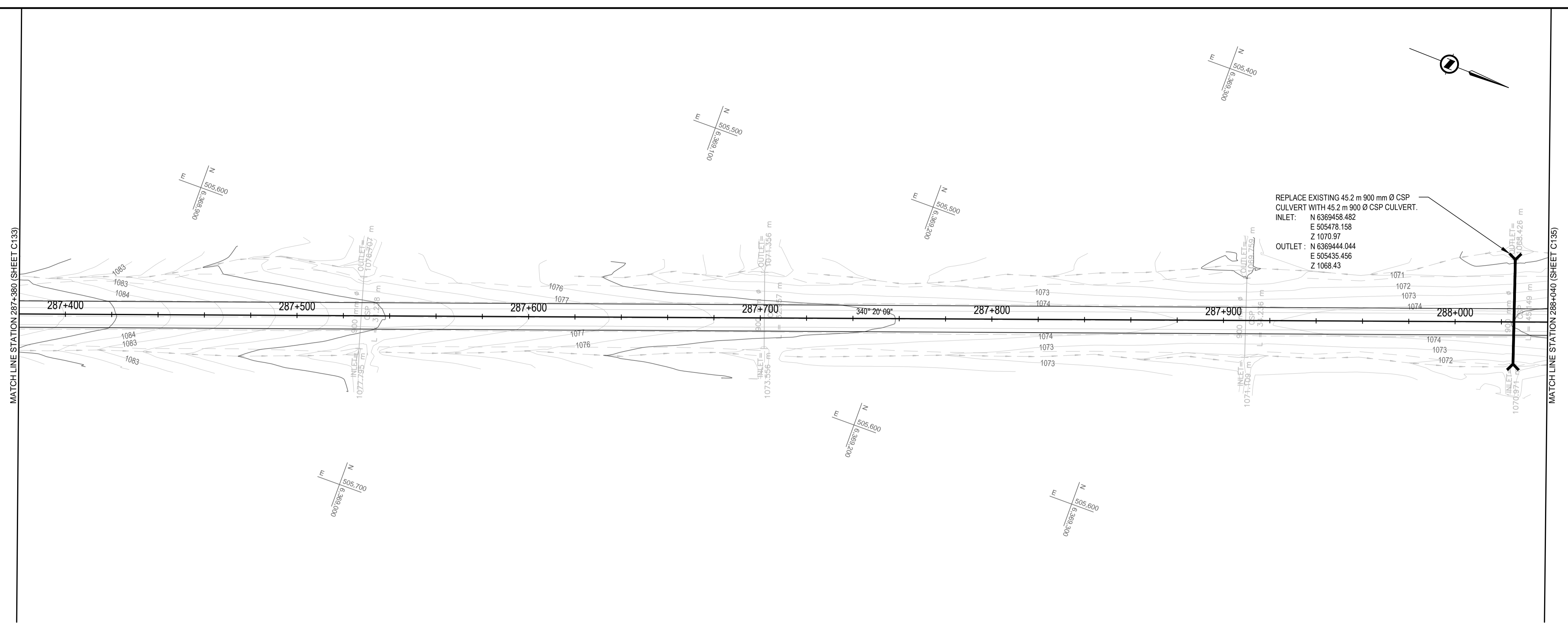
PWGSC Project Manager/Administrateur de Projets TPSCG  
**A. TAHERI**

PWGSC Architectural and Engineering Resources Manager/Ressources Architectural et de Directeur d'Ingénierie, TPSCG


Client/Client  
**PUBLIC WORKS GOVERNMENT SERVICES CANADA**

Drawing title/Titre du dessin  
**PLAN / PROFILE  
 STA. 287+380 TO STA. 288+040**

Project No./No. du projet <b>R.017173.344</b>	Sheet/Fauille <b>C134</b> OF C175	Revision no./La Révision no. <b>0</b>
--	---	--



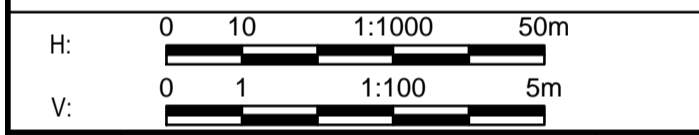
Q:\VancouverTransportation\TRN\VHWY030308 - Alaska Hwy Km 229 - 451 ACP Plan and Tender\CAD Contract 2\C131-140 PLAN PROFILES.dwg [C134] January 30, 2018 - 5:06:20 pm (BY: DEEPWELL, ANDREW)



# ISSUED FOR TENDER

- GENERAL NOTES:**
- DIMENSIONS, COORDINATES, ELEVATIONS ARE IN METRES UNLESS NOTED OTHERWISE
  - THE CONTRACTOR IS RESPONSIBLE FOR VERIFYING THE LOCATION OF ALL UTILITIES PRIOR TO CONSTRUCTION

- LEGEND**  
 (PROFILE / SUPERELEVATION)
- NC = NORMAL CROWN  
 ST = SPIRAL TO TANGENT  
 RC = REVERSE CROWN  
 SC = SPIRAL TO CURVE  
 CS = CURVE TO SPIRAL
- PROFILE:**  
 TOP OF PR. ACP \_\_\_\_\_  
 TOP OF EX. BST - - - - -
- SUPERELEVATION:**  
 LEFT HAND SIDE - - - - -  
 RIGHT HAND SIDE - - - - -



Revision/	Description/	Date/
Revised	Description	Date
0	ISSUED FOR TENDER	18/01/29

Client/client  
**PUBLIC WORKS AND GOVERNMENT SERVICES CANADA**



Project title/Titre du projet  
**KM 266 - 315  
 PAVEMENT REPLACEMENT  
 & MISCELLANEOUS WORKS  
 ALASKA HIGHWAY, BC**

Approved by/Approve par  
**G. WILKINS**

Designed by/Concept par  
**A. HORWOOD / A. DEEPWELL**

Drawn by/Dessine par  
**A. DEEPWELL**

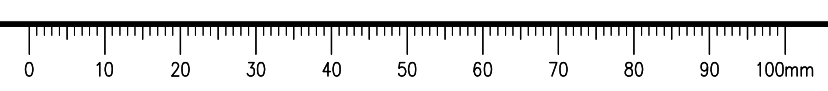
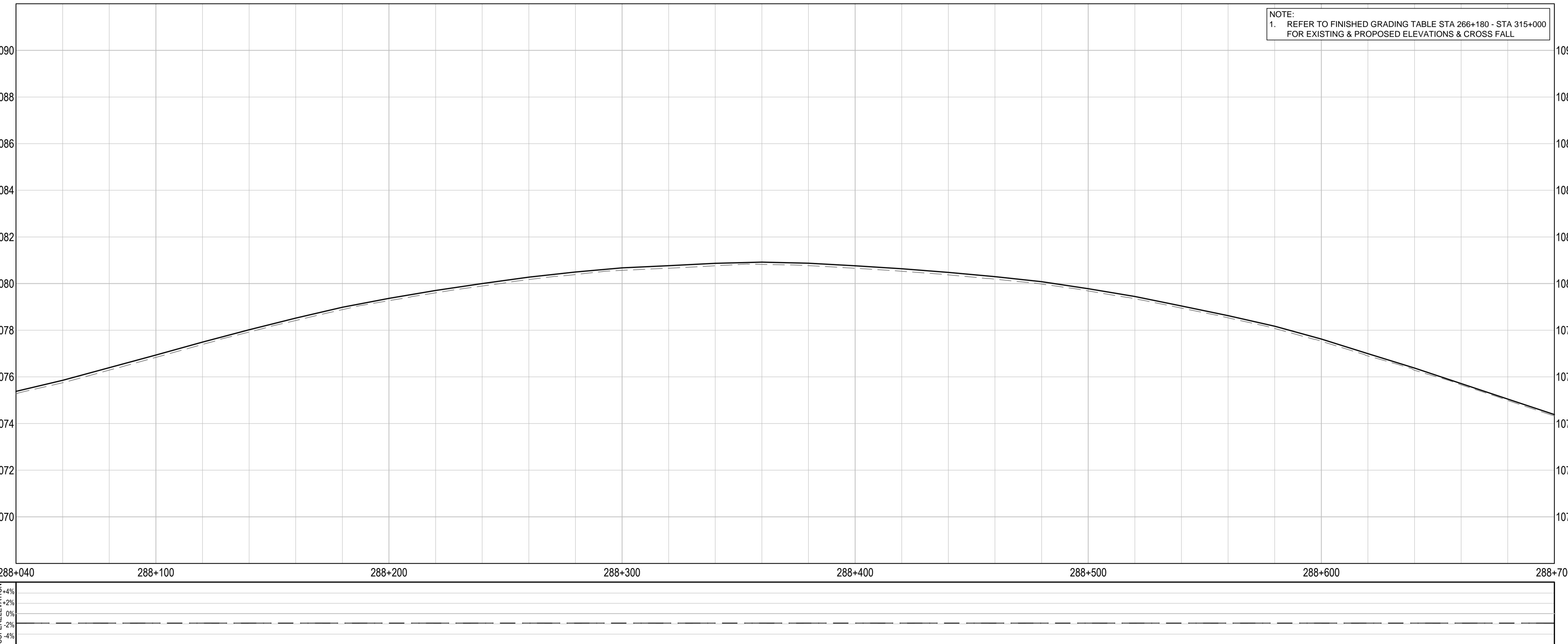
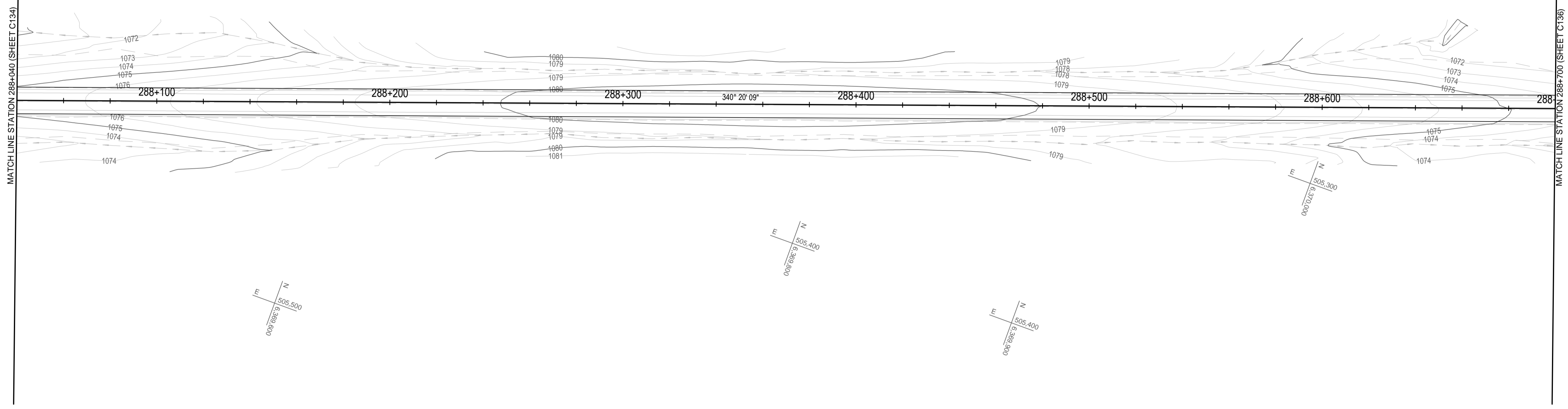
PWSC Project Manager/Administrateur de Projets TPSC  
**A. TAHERI**

PWSC Architectural and Engineering Resources Manager/  
 Ressources Architectural et de Directeur d'Ingénierie, TPSC

Client/client  
**PUBLIC WORKS GOVERNMENT SERVICES CANADA**

Drawing title/Titre du dessin  
**PLAN / PROFILE  
 STA. 288+040 TO STA. 288+700**

Project No./No. du projet <b>R.017173.344</b>	Sheet/Fauille <b>C135</b> OF C175	Revision no./ La Révision no. <b>0</b>
--	---	--



Q:\VancouverTransportation\TRN\VHWY030308 - Alaska Hwy Km 229 - 451 ACP Plan and Tender\CAD Contract 2\C131-1-40 PLAN PROFILES.dwg [C135] January 30, 2018 - 5:06:51 pm (BY: DEEPWELL, ANDREW)

# ISSUED FOR TENDER

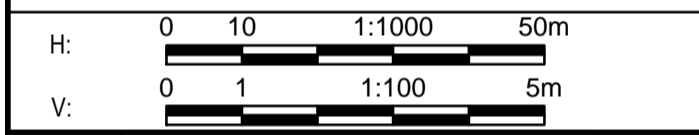
- GENERAL NOTES:**
- DIMENSIONS, COORDINATES, ELEVATIONS ARE IN METRES UNLESS NOTED OTHERWISE
  - THE CONTRACTOR IS RESPONSIBLE FOR VERIFYING THE LOCATION OF ALL UTILITIES PRIOR TO CONSTRUCTION

**LEGEND**  
 (PROFILE / SUPERELEVATION)

NC = NORMAL CROWN  
 ST = SPIRAL TO TANGENT  
 RC = REVERSE CROWN  
 SC = SPIRAL TO CURVE  
 CS = CURVE TO SPIRAL

**PROFILE:**  
 TOP OF PR. ACP \_\_\_\_\_  
 TOP OF EX. BST - - - - -

**SUPERELEVATION:**  
 LEFT HAND SIDE - - - - -  
 RIGHT HAND SIDE - - - - -



Revision/Édition	Description/Description	Date/Date
0	ISSUED FOR TENDER	18/01/29

Client/Client  
**PUBLIC WORKS AND GOVERNMENT SERVICES CANADA**



Project title/Titre du projet  
**KM 266 - 315  
 PAVEMENT REPLACEMENT  
 & MISCELLANEOUS WORKS  
 ALASKA HIGHWAY, BC**

Approved by/Approuvé par  
**G. WILKINS**

Designed by/Concepté par  
**A. HORWOOD / A. DEEPWELL**

Drawn by/Dessiné par  
**A. DEEPWELL**

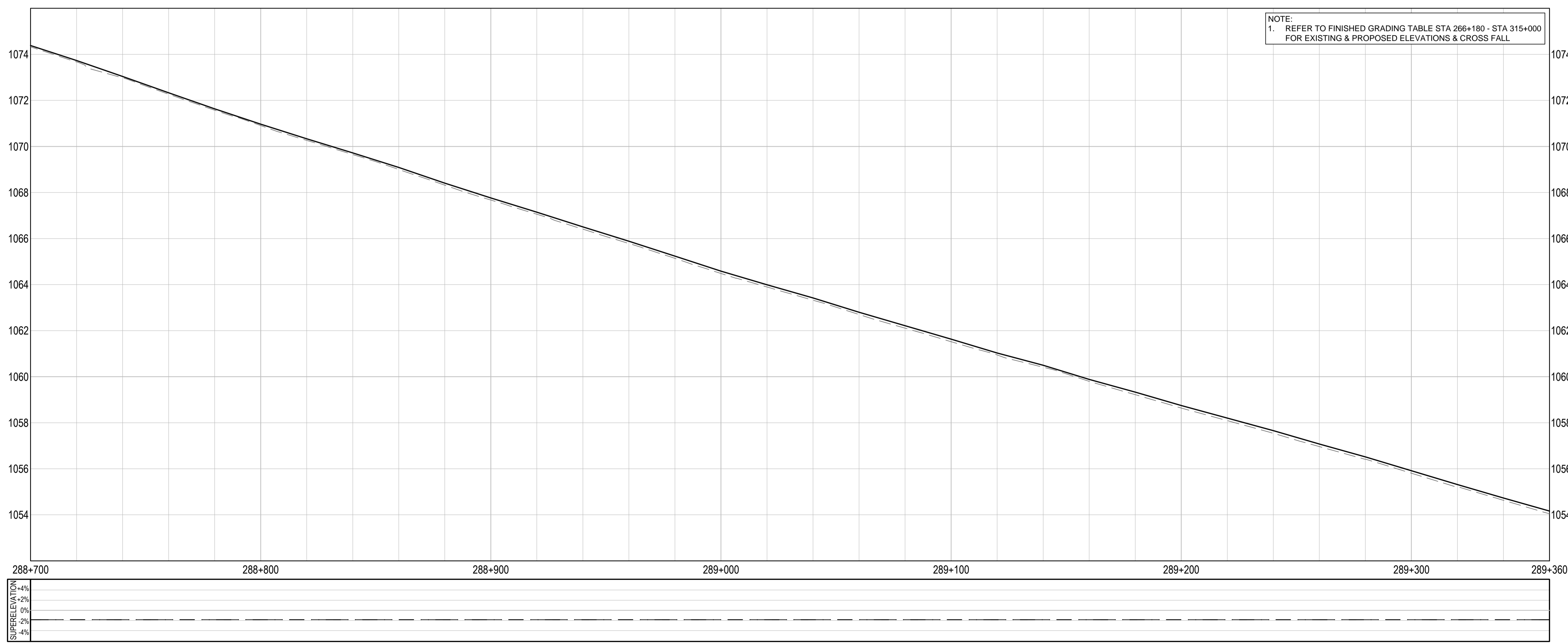
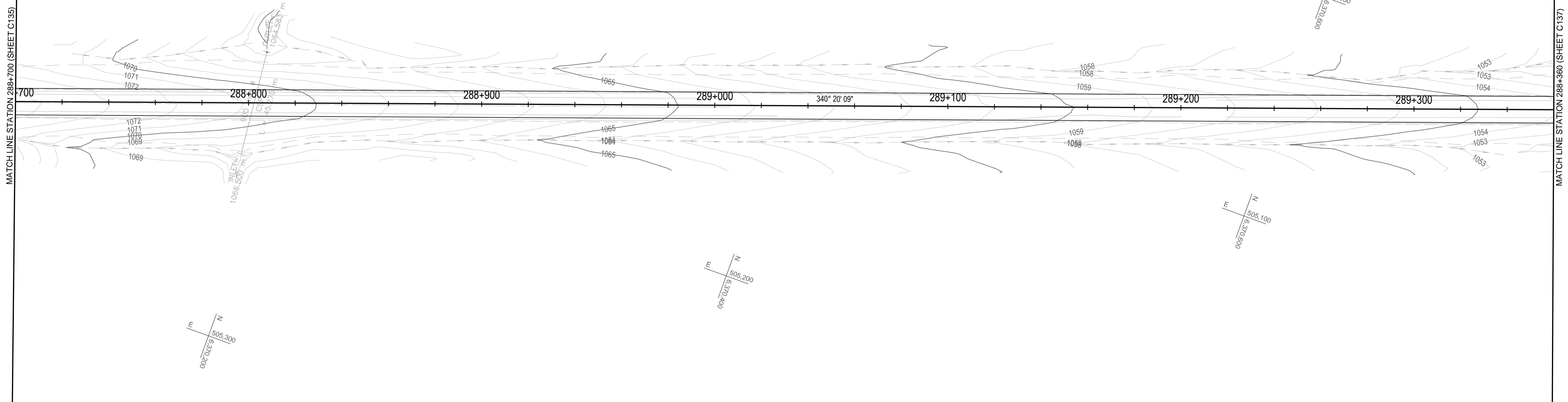
PWGSC Project Manager/Administrateur de Projets TPSCG  
**A. TAHERI**

PWGSC, Architectural and Engineering Resources Manager/Ressources Architectural et de Directeur d'Ingénierie, TPSCG

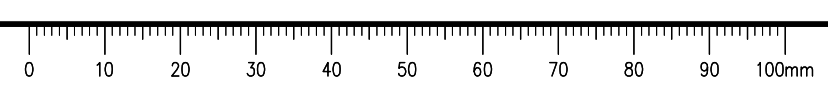
Client/Client  
**PUBLIC WORKS GOVERNMENT SERVICES CANADA**

Drawing title/Titre du dessin  
**PLAN / PROFILE  
 STA. 288+700 TO STA. 288+360**

Project No./No. du projet <b>R.017173.344</b>	Sheet/Fauille <b>C136</b> OF C175	Revision no./La Révision no. <b>0</b>
--	---	--



Q:\Vancouver\Transportation\TRN\VHWY03038 - Alaska Hwy Km 229 - 451 ACP Plan and Tender\CAD Contract 2\C131-140 PLAN PROFILES.dwg [C136] January 30, 2018 - 5:07:21 pm (BY: DEEPWELL, ANDREW)



# ISSUED FOR TENDER

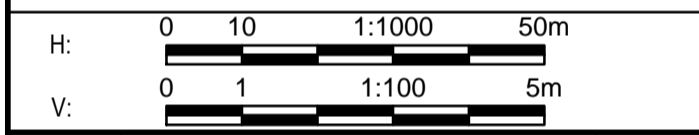
**GENERAL NOTES:**  
 1. DIMENSIONS, COORDINATES, ELEVATIONS ARE IN METRES UNLESS NOTED OTHERWISE  
 2. THE CONTRACTOR IS RESPONSIBLE FOR VERIFYING THE LOCATION OF ALL UTILITIES PRIOR TO CONSTRUCTION

**LEGEND**  
 (PROFILE / SUPERELEVATION)

NC = NORMAL CROWN  
 ST = SPIRAL TO TANGENT  
 RC = REVERSE CROWN  
 SC = SPIRAL TO CURVE  
 CS = CURVE TO SPIRAL

**PROFILE:**  
 TOP OF PR. ACP \_\_\_\_\_  
 TOP OF EX. BST - - - - -

**SUPERELEVATION:**  
 LEFT HAND SIDE - - - - -  
 RIGHT HAND SIDE - - - - -



Revision/Évaluation	Description/Description	Date/Date
0	ISSUED FOR TENDER	18/01/29

Client/Client  
**PUBLIC WORKS AND GOVERNMENT SERVICES CANADA**



Project title/Titre du projet  
**KM 266 - 315  
 PAVEMENT REPLACEMENT  
 & MISCELLANEOUS WORKS  
 ALASKA HIGHWAY, BC**

Approved by/Approuvé par  
**G. WILKINS**

Designed by/Concept par  
**A. HORWOOD / A. DEEPWELL**

Drawn by/Dessiné par  
**A. DEEPWELL**


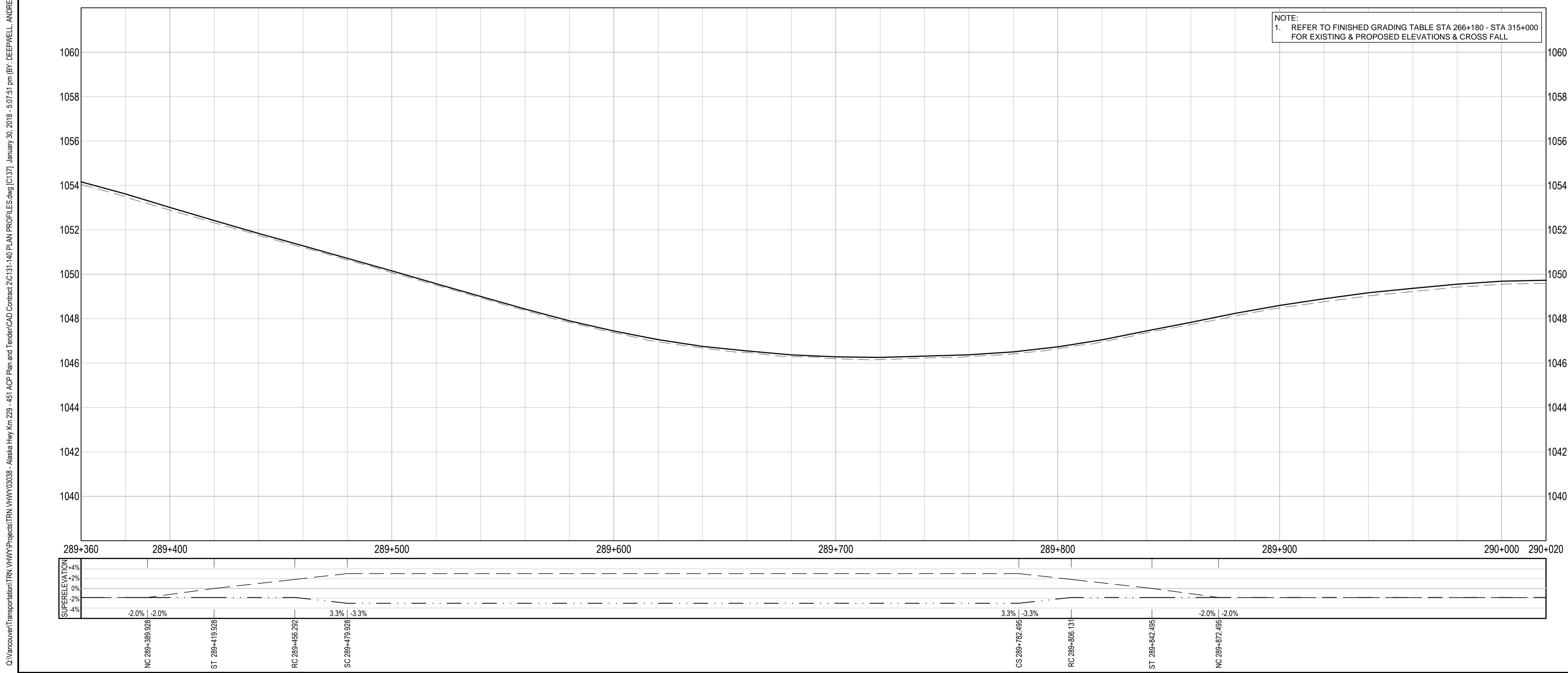
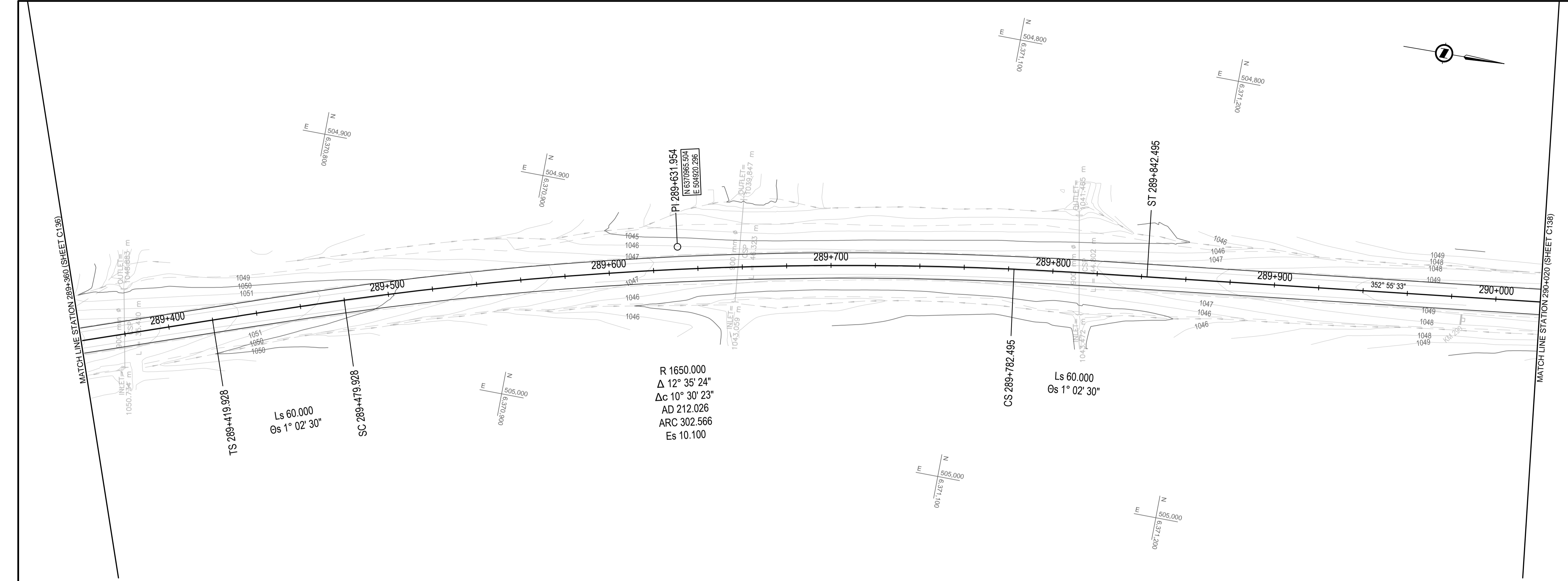
PWGSC Project Manager/Administrateur de Projets TPSCG  
**A. TAHERI**

PWGSC Architectural and Engineering Resources Manager/Ressources Architectural et de Directeur d'Ingénierie, TPSCG

Client/Client  
**PUBLIC WORKS GOVERNMENT SERVICES CANADA**

Drawing title/Titre du dessin  
**PLAN / PROFILE  
 STA. 289+360 TO STA. 290+020**

Project No./No. du projet <b>R.017173.344</b>	Sheet/Fauille <b>C137</b> OF C175	Revision no./La Révision no. <b>0</b>
--	---	--



Q:\VancouverTransportation\TRN\VMWY\Projects\TRN\VMWY\030308 - Alaska Hwy Km 229 - 451 ACP Plan and Tender\CAD Contract 2\C131:1:40 PLAN PROFILES.dwg [C137] January 30, 2018 - 5:07:51 pm (BY: DEEPWELL, ANDREW)



# ISSUED FOR TENDER

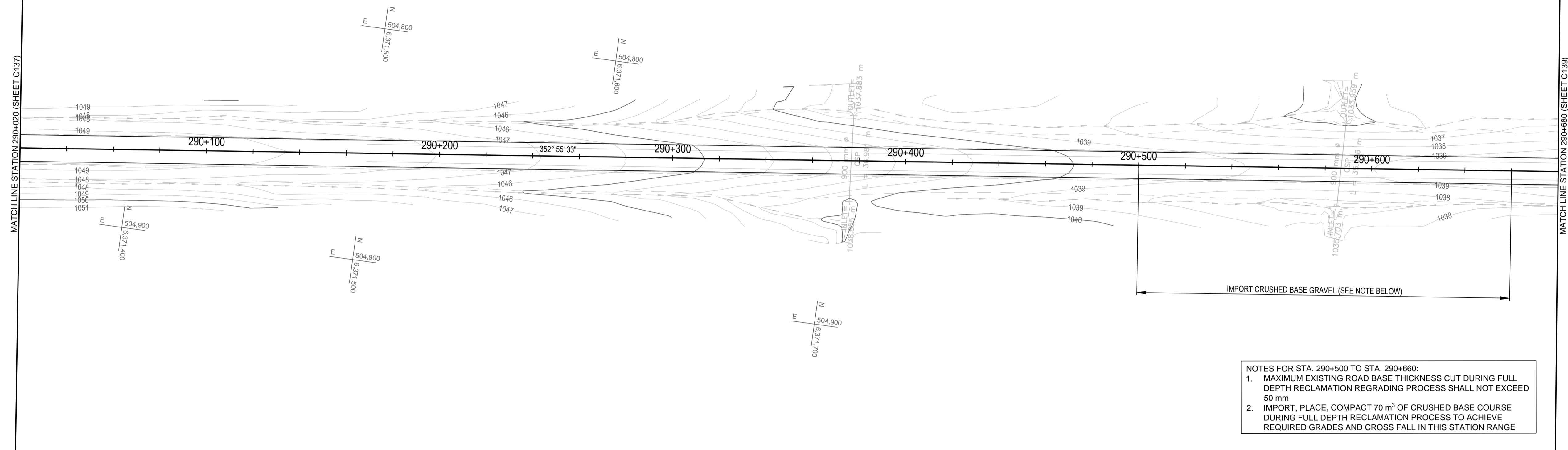
**GENERAL NOTES:**  
 1. DIMENSIONS, COORDINATES, ELEVATIONS ARE IN METRES UNLESS NOTED OTHERWISE  
 2. THE CONTRACTOR IS RESPONSIBLE FOR VERIFYING THE LOCATION OF ALL UTILITIES PRIOR TO CONSTRUCTION

**LEGEND**  
 (PROFILE / SUPERELEVATION)

NC = NORMAL CROWN  
 ST = SPIRAL TO TANGENT  
 RC = REVERSE CROWN  
 SC = SPIRAL TO CURVE  
 CS = CURVE TO SPIRAL

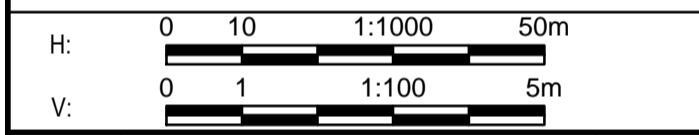

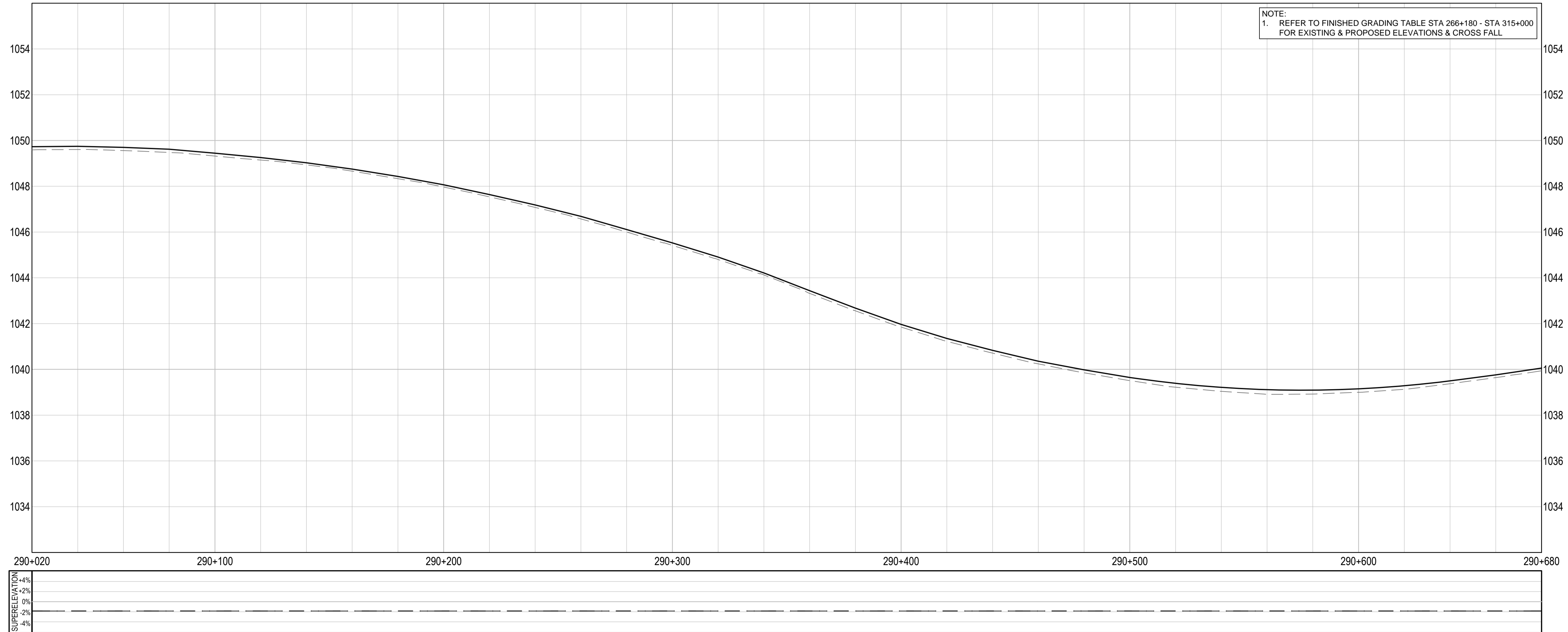
**PROFILE:**  
 TOP OF PR. ACP \_\_\_\_\_  
 TOP OF EX. BST - - - - -

**SUPERELEVATION:**  
 LEFT HAND SIDE - - - - -  
 RIGHT HAND SIDE - - - - -



**NOTES FOR STA. 290+500 TO STA. 290+660:**  
 1. MAXIMUM EXISTING ROAD BASE THICKNESS CUT DURING FULL DEPTH RECLAMATION REGRADING PROCESS SHALL NOT EXCEED 50 mm  
 2. IMPORT, PLACE, COMPACT 70 m<sup>3</sup> OF CRUSHED BASE COURSE DURING FULL DEPTH RECLAMATION PROCESS TO ACHIEVE REQUIRED GRADES AND CROSS FALL IN THIS STATION RANGE

**NOTE:**  
 1. REFER TO FINISHED GRADING TABLE STA 266+180 - STA 315+000 FOR EXISTING & PROPOSED ELEVATIONS & CROSS FALL



Revision/Édition	Description/Description	Date/Date
0	ISSUED FOR TENDER	18/01/29

Client/Client  
**PUBLIC WORKS AND GOVERNMENT SERVICES CANADA**



Project title/Titre du projet  
**KM 266 - 315 PAVEMENT REPLACEMENT & MISCELLANEOUS WORKS ALASKA HIGHWAY, BC**

Approved by/Approve par  
**G. WILKINS**

Designed by/Concept par  
**A. HORWOOD / A. DEEPWELL**

Drawn by/Dessine par  
**A. DEEPWELL**

PWGSC Project Manager/Administrateur de Projets TPSCG  
**A. TAHERI**

PWGSC, Architectural and Engineering Resources Manager/Ressources Architectural et de Directeur d'Ingénierie, TPSCG

Client/Client  
**PUBLIC WORKS GOVERNMENT SERVICES CANADA**

Drawing title/Titre du dessin  
**PLAN / PROFILE STA. 290+020 TO STA. 290+680**

Project No./No. du projet	Sheet/Fauille	Revision no./La Révision no.
<b>R.017173.344</b>	<b>C138</b>	<b>0</b>

OF C175

Q:\Vancouver\Transportation\TRN\VHWY030308 - Alaska Hwy Km 229 - 451 ACP Plan and Tender\CAD Contract 2\C131-140 PLAN PROFILES.dwg [C138] January 30, 2018 - 5:08:21 pm (BY: DEEPWELL, ANDREW)



# ISSUED FOR TENDER

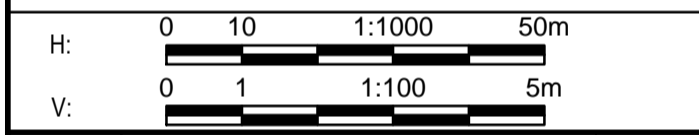
**GENERAL NOTES:**  
 1. DIMENSIONS, COORDINATES, ELEVATIONS ARE IN METRES UNLESS NOTED OTHERWISE  
 2. THE CONTRACTOR IS RESPONSIBLE FOR VERIFYING THE LOCATION OF ALL UTILITIES PRIOR TO CONSTRUCTION

**LEGEND**  
 (PROFILE / SUPERELEVATION)

NC = NORMAL CROWN  
 ST = SPIRAL TO TANGENT  
 RC = REVERSE CROWN  
 SC = SPIRAL TO CURVE  
 CS = CURVE TO SPIRAL

**PROFILE:**  
 TOP OF PR. ACP \_\_\_\_\_  
 TOP OF EX. BST - - - - -

**SUPERELEVATION:**  
 LEFT HAND SIDE - - - - -  
 RIGHT HAND SIDE - - - - -



Revision/Édition	Description/Description	Date/Date
0	ISSUED FOR TENDER	18/01/29

Client/Client  
**PUBLIC WORKS AND GOVERNMENT SERVICES CANADA**



Project title/Titre du projet  
**KM 266 - 315  
 PAVEMENT REPLACEMENT  
 & MISCELLANEOUS WORKS  
 ALASKA HIGHWAY, BC**

Approved by/Approuvé par  
**G. WILKINS**

Designed by/Concept par  
**A. HORWOOD / A. DEEPWELL**

Drawn by/Dessiné par  
**A. DEEPWELL**

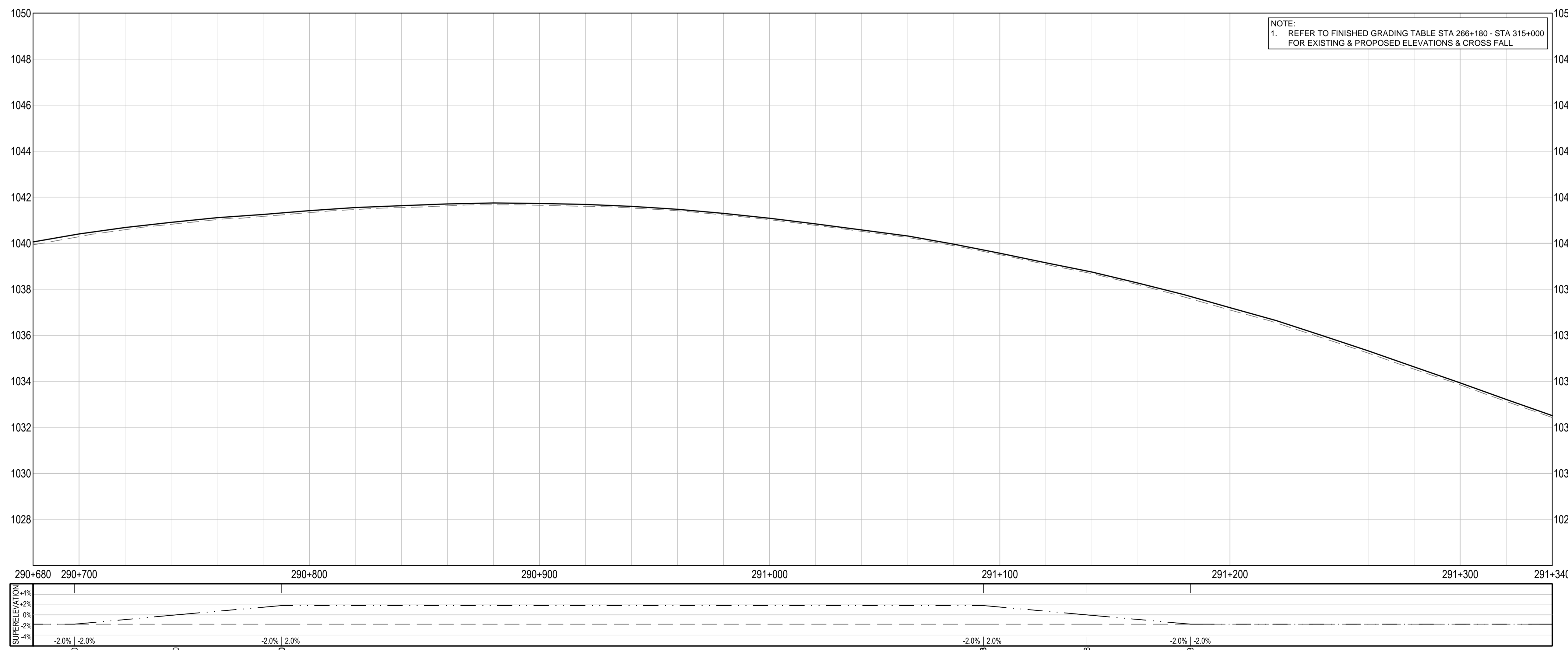
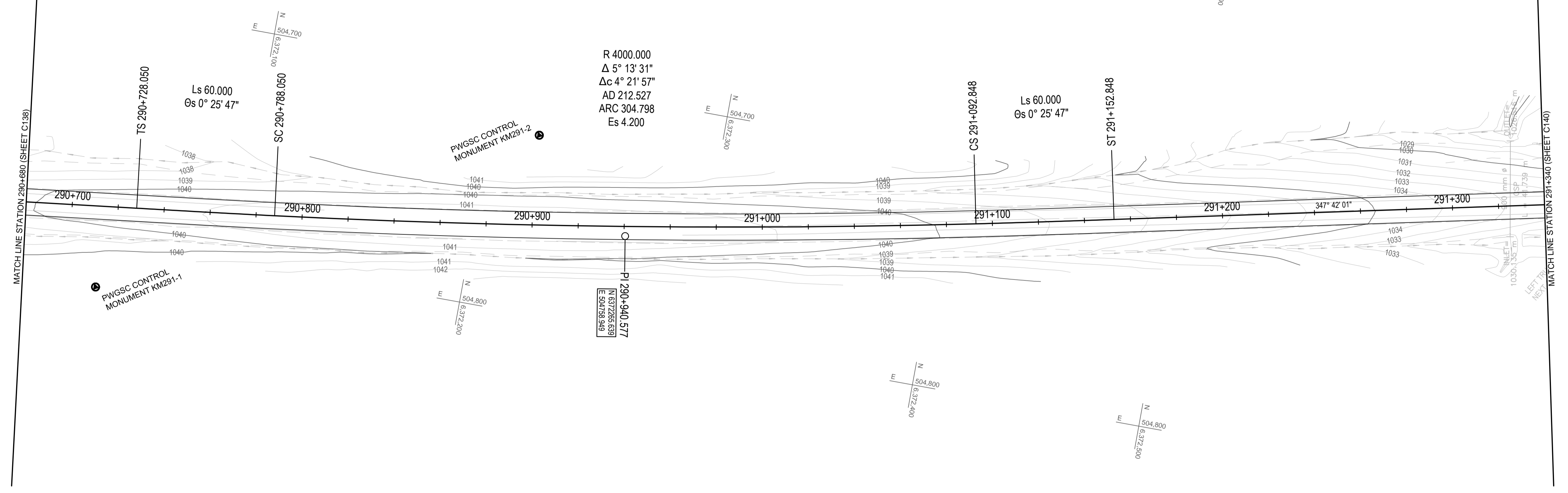
PWSC Project Manager/Administrateur de Projets TPSC  
**A. TAHERI**

PWSC Architectural and Engineering Resources Manager/Ressources Architectural et de Directeur d'Ingénierie, TPSC

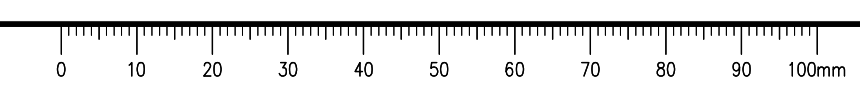
Client/Client  
**PUBLIC WORKS GOVERNMENT SERVICES CANADA**

Drawing title/Titre du dessin  
**PLAN / PROFILE  
 STA. 290+680 TO STA. 291+340**

Project No./No. du projet <b>R.017173.344</b>	Sheet/Fauille <b>C139</b> OF C175	Revision no./La Révision no. <b>0</b>
--	---	--



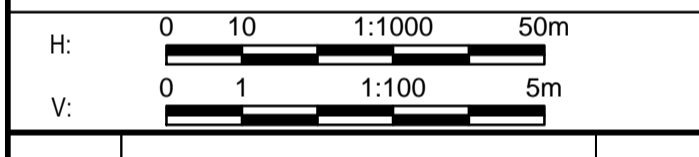
Q:\VancouverTransportation\TRN\VHWY030308 - Alaska Hwy Km 229 - 451 ACP Plan and Tender\CAD Contract 2\C131-140 PLAN PROFILES.dwg [C139] January 30, 2018 - 5:08:51 pm (BY: DEEPWELL, ANDREW)



# ISSUED FOR TENDER

- GENERAL NOTES:  
 1. DIMENSIONS, COORDINATES, ELEVATIONS ARE IN METRES UNLESS NOTED OTHERWISE  
 2. THE CONTRACTOR IS RESPONSIBLE FOR VERIFYING THE LOCATION OF ALL UTILITIES PRIOR TO CONSTRUCTION

- LEGEND**  
 (PROFILE / SUPERELEVATION)
- NC = NORMAL CROWN  
 ST = SPIRAL TO TANGENT  
 RC = REVERSE CROWN  
 SC = SPIRAL TO CURVE  
 CS = CURVE TO SPIRAL
- PROFILE:  
 TOP OF PR. ACP \_\_\_\_\_  
 TOP OF EX. BST - - - - -
- SUPERELEVATION:  
 LEFT HAND SIDE - - - - -  
 RIGHT HAND SIDE - - - - -



Revision/Édition	Description/Description	Date/Date
0	ISSUED FOR TENDER	18/01/2018

Client/Client  
**PUBLIC WORKS AND GOVERNMENT SERVICES CANADA**



Project title/Titre du projet  
**KM 266 - 315  
 PAVEMENT REPLACEMENT  
 & MISCELLANEOUS WORKS  
 ALASKA HIGHWAY, BC**

Approved by/Approuvé par  
**G. WILKINS**

Designed by/Concept par  
**A. HORWOOD / A. DEEPWELL**

Drawn by/Dessiné par  
**A. DEEPWELL**


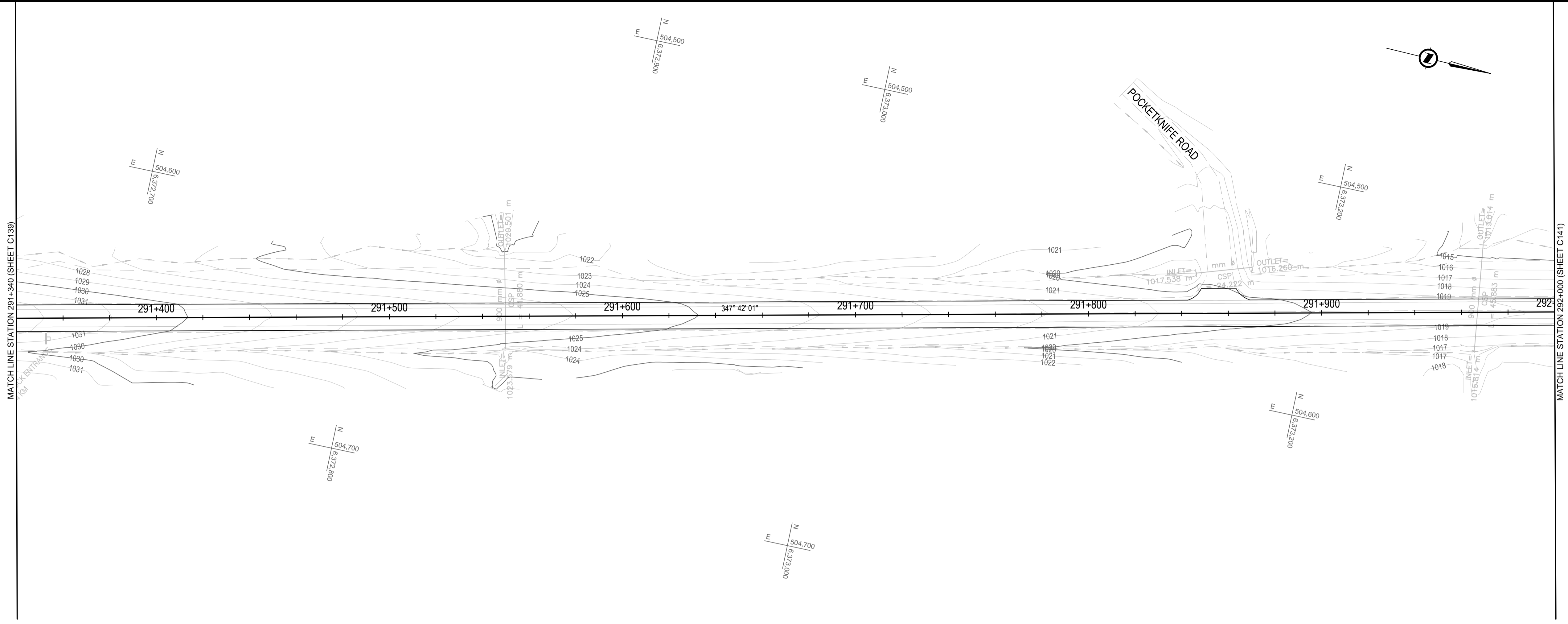
PWGSC Project Manager/Administrateur de Projets TPSCG  
**A. TAHERI**

PWGSC Architectural and Engineering Resources Manager/Ressources Architectural et de Directeur d'Ingénierie, TPSCG

Client/Client  
**PUBLIC WORKS GOVERNMENT SERVICES CANADA**

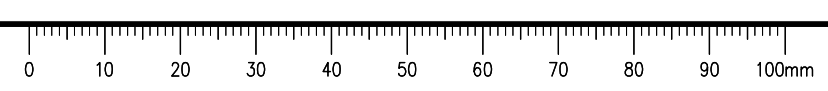
Drawing title/Titre du dessin  
**PLAN / PROFILE  
 STA. 291+340 TO STA. 292+000**

Project No./No. du projet <b>R.017173.344</b>	Sheet/Fauille <b>C140</b> OF C175	Revision no./La Révision no. <b>0</b>
--	---	--



NOTE:  
 1. REFER TO FINISHED GRADING TABLE STA 266+180 - STA 315+000 FOR EXISTING & PROPOSED ELEVATIONS & CROSS FALL

Q:\VancouverTransportation\TRN\VHWY030308 - Alaska Hwy Km 229 - 451 ACP Plan and Tender\CAD Contract 2\C131140 PLAN PROFILES.dwg [C140] January 30, 2018 - 5:09:22 pm (BY: DEEPWELL, ANDREW)



# ISSUED FOR TENDER

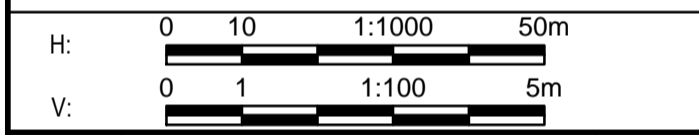

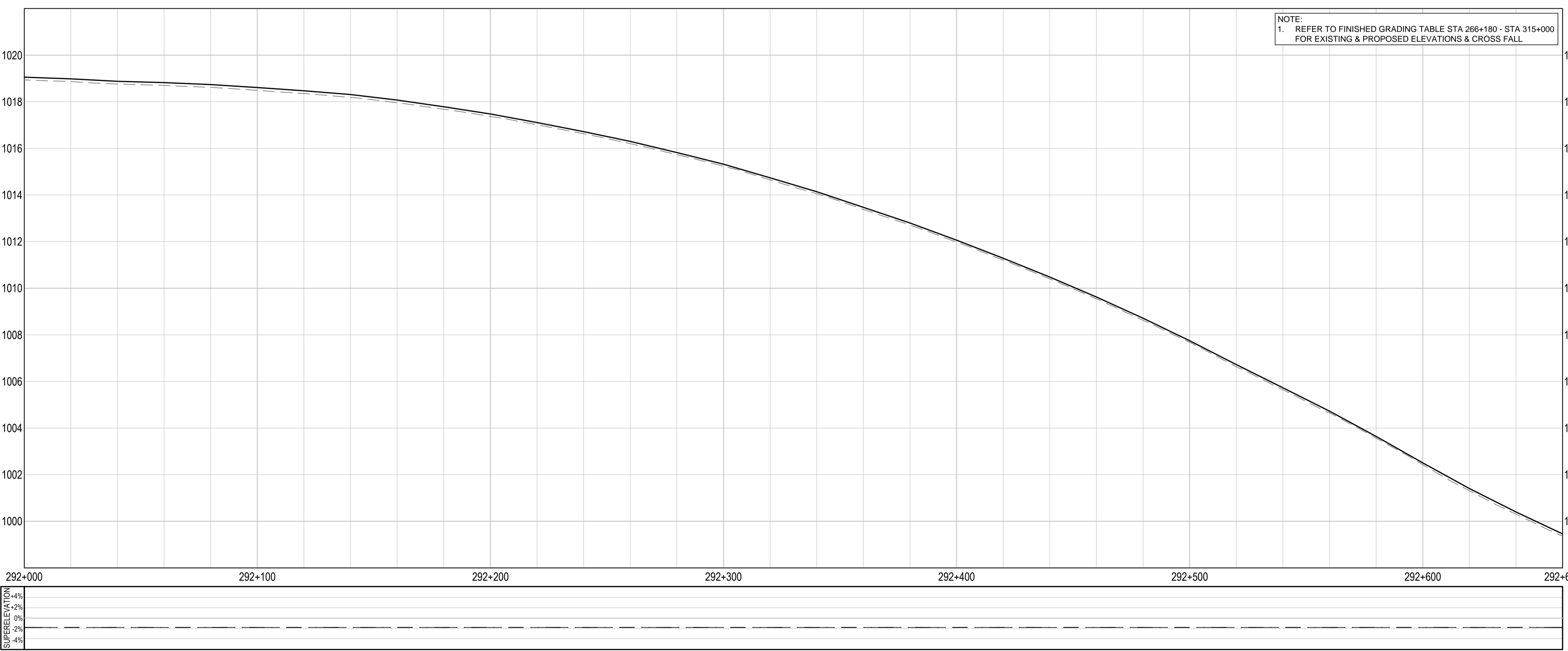
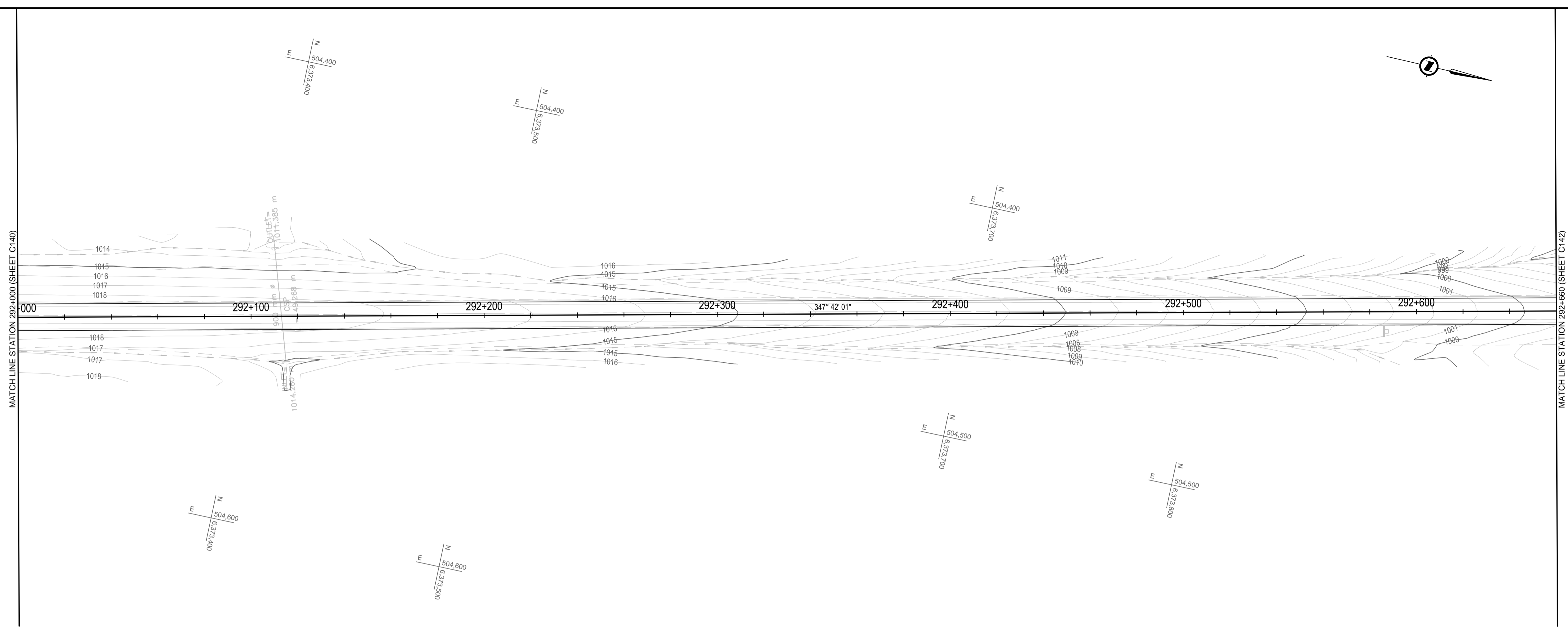
**GENERAL NOTES:**  
 1. DIMENSIONS, COORDINATES, ELEVATIONS ARE IN METRES UNLESS NOTED OTHERWISE  
 2. THE CONTRACTOR IS RESPONSIBLE FOR VERIFYING THE LOCATION OF ALL UTILITIES PRIOR TO CONSTRUCTION

**LEGEND**  
 (PROFILE / SUPERELEVATION)

NC = NORMAL CROWN  
 ST = SPIRAL TO TANGENT  
 RC = REVERSE CROWN  
 SC = SPIRAL TO CURVE  
 CS = CURVE TO SPIRAL

**PROFILE:**  
 TOP OF PR. ACP \_\_\_\_\_  
 TOP OF EX. BST - - - - -

**SUPERELEVATION:**  
 LEFT HAND SIDE - - - - -  
 RIGHT HAND SIDE - - - - -



Revision/	Description/Description	Date/Date
0	ISSUED FOR TENDER	18/01/2018

Client/client  
**PUBLIC WORKS AND GOVERNMENT SERVICES CANADA**



Project title/Titre du projet  
**KM 266 - 315 PAVEMENT REPLACEMENT & MISCELLANEOUS WORKS ALASKA HIGHWAY, BC**

Approved by/Approve par  
**G. WILKINS**

Designed by/Concept par  
**A. HORWOOD / A. DEEPWELL**

Drawn by/Dessine par  
**A. DEEPWELL**

PWGSC Project Manager/Administrateur de Projets TPSCG  
**A. TAHERI**

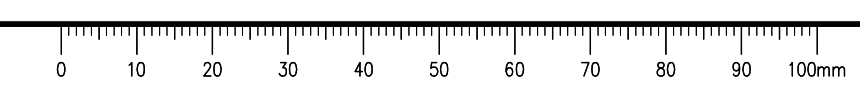
PWGSC Architectural and Engineering Resources Manager/Ressources Architectural et de Directeur d'Ingénierie, TPSCG

Client/client  
**PUBLIC WORKS GOVERNMENT SERVICES CANADA**

Drawing title/Titre du dessin  
**PLAN / PROFILE STA. 292+000 TO STA. 292+660**

Project No./No. du projet <b>R.017173.344</b>	Sheet/Fauille <b>C141</b> OF C175	Revision no./La Révision no. <b>0</b>
--	---	--

Q:\Vancouver\Transportation\TRN\VHWY030308 - Alaska Hwy Km 229 - 451 ACP Plan and Tender\CAD Contract 2\C141\150 PLAN PROFILES.dwg [C141] January 30, 2018 - 5:07:40 pm (BY: DEEPWELL, ANDREW)



**ISSUED FOR TENDER**

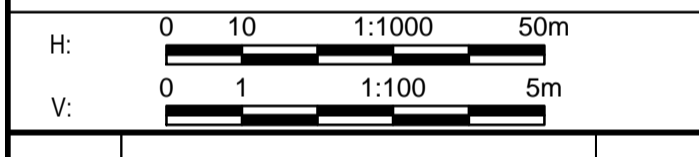
**GENERAL NOTES:**  
 1. DIMENSIONS, COORDINATES, ELEVATIONS ARE IN METRES UNLESS NOTED OTHERWISE  
 2. THE CONTRACTOR IS RESPONSIBLE FOR VERIFYING THE LOCATION OF ALL UTILITIES PRIOR TO CONSTRUCTION

**LEGEND**  
 (PROFILE / SUPERELEVATION)

NC = NORMAL CROWN  
 ST = SPIRAL TO TANGENT  
 RC = REVERSE CROWN  
 SC = SPIRAL TO CURVE  
 CS = CURVE TO SPIRAL

**PROFILE:**  
 TOP OF PR. ACP \_\_\_\_\_  
 TOP OF EX. BST - - - - -

**SUPERELEVATION:**  
 LEFT HAND SIDE - - - - -  
 RIGHT HAND SIDE - - - - -



Revision/Édition	Description/Description	Date/Date
0	ISSUED FOR TENDER	16/01/29

Client/Client  
**PUBLIC WORKS AND GOVERNMENT SERVICES CANADA**



Project title/Titre du projet  
**KM 266 - 315  
 PAVEMENT REPLACEMENT  
 & MISCELLANEOUS WORKS  
 ALASKA HIGHWAY, BC**

Approved by/Approuvé par  
**G. WILKINS**

Designed by/Concept par  
**A. HORWOOD / A. DEEPWELL**

Drawn by/Dessiné par  
**A. DEEPWELL**

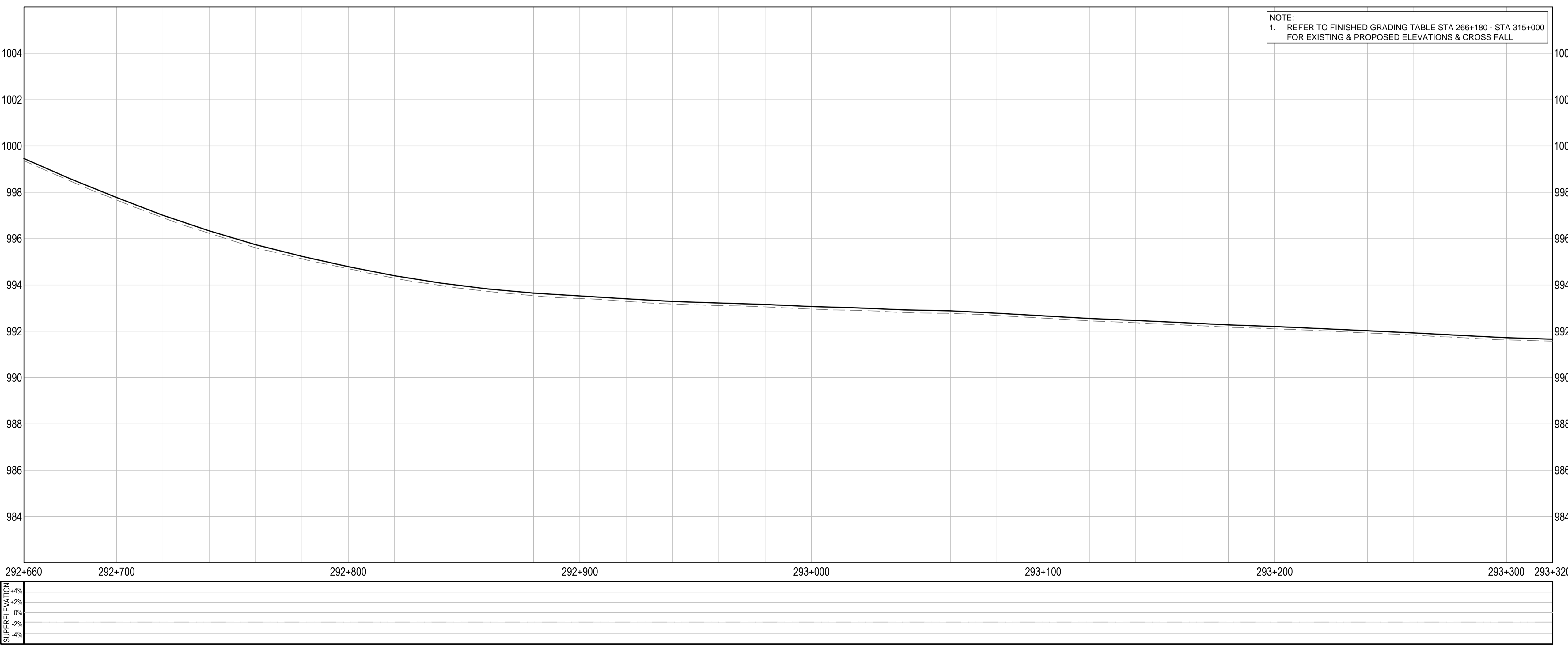
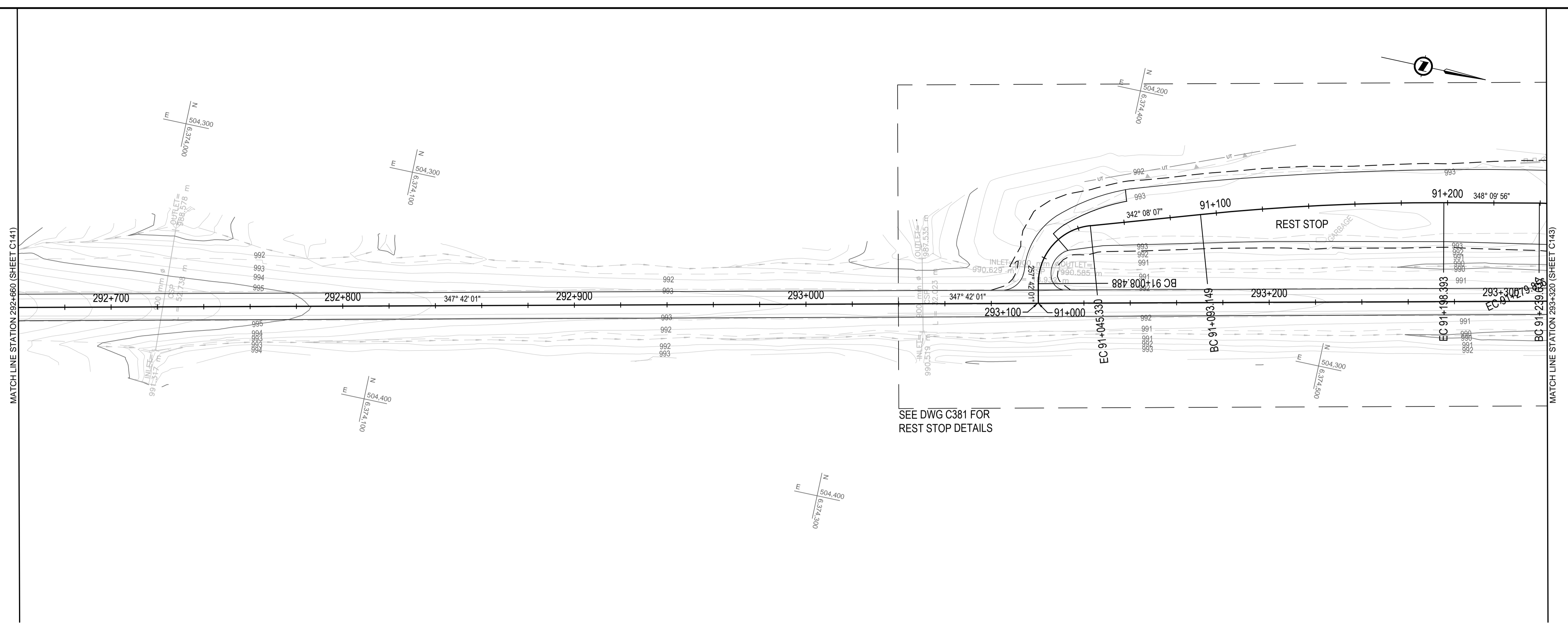
PWSC Project Manager/Administrateur de Projets TPSCC  
**A. TAHERI**

PWSC Architectural and Engineering Resources Manager/Ressources Architectural et de Directeur d'Ingénierie, TPSCC

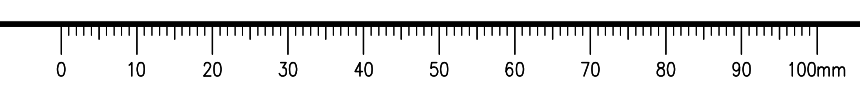
Client/Client  
**PUBLIC WORKS GOVERNMENT SERVICES CANADA**

Drawing title/Titre du dessin  
**PLAN / PROFILE  
 STA. 292+660 TO STA. 293+320**

Project No./No. du projet	Sheet/Fauille	Revision no./La Révision no.
<b>R.017173.344</b>	<b>C142</b> OF C175	<b>0</b>



Q:\VancouverTransportation\TRN\VHWY03038 - Alaska Hwy Km 229 - 451 ACP Plan and Tender\CAD Contract 2\C141-150 PLAN PROFILES.dwg [C142] January 30, 2018 - 5:08:10 pm (BY: DEEPWELL, ANDREW)



**ISSUED FOR TENDER**

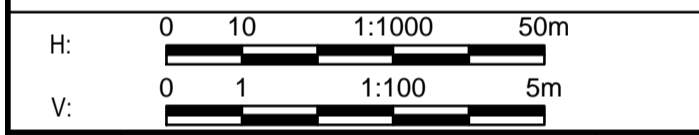
GENERAL NOTES:  
 1. DIMENSIONS, COORDINATES, ELEVATIONS ARE IN METRES UNLESS NOTED OTHERWISE  
 2. THE CONTRACTOR IS RESPONSIBLE FOR VERIFYING THE LOCATION OF ALL UTILITIES PRIOR TO CONSTRUCTION

**LEGEND**  
 (PROFILE / SUPERELEVATION)

NC = NORMAL CROWN  
 ST = SPIRAL TO TANGENT  
 RC = REVERSE CROWN  
 SC = SPIRAL TO CURVE  
 CS = CURVE TO SPIRAL

PROFILE:  
 TOP OF PR. ACP \_\_\_\_\_  
 TOP OF EX. BST - - - - -

SUPERELEVATION:  
 LEFT HAND SIDE - - - - -  
 RIGHT HAND SIDE - - - - -



Revision/	Description/	Date/
Revisão/	Descrição/	Data/
0	ISSUED FOR TENDER	18/01/29

Client/Client  
**PUBLIC WORKS AND GOVERNMENT SERVICES CANADA**



Project title/Titre du projet  
**KM 266 - 315  
 PAVEMENT REPLACEMENT  
 & MISCELLANEOUS WORKS  
 ALASKA HIGHWAY, BC**

Approved by/Approve par  
**G. WILKINS**

Designed by/Concept par  
**A. HORWOOD / A. DEEPWELL**

Drawn by/Dessine par  
**A. DEEPWELL**


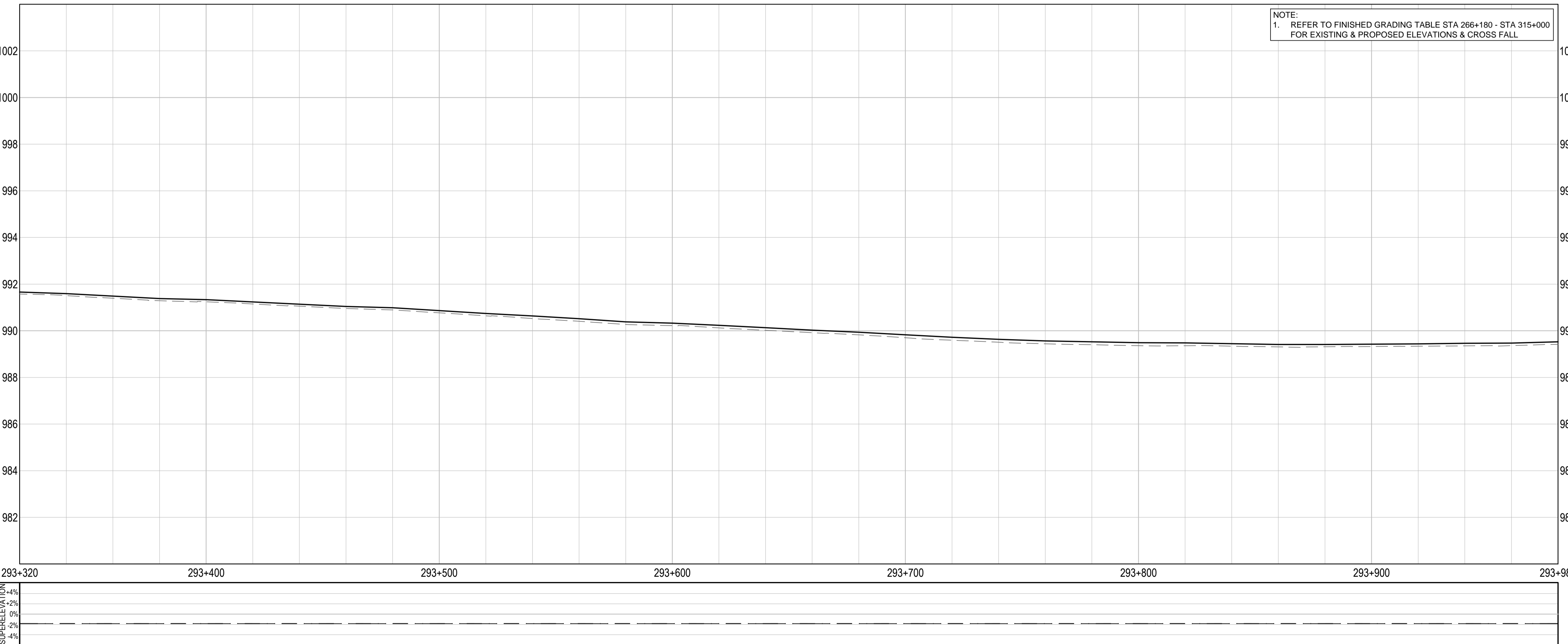

PWSC Project Manager/Administrateur de Projets TPSC  
**A. TAHERI**

PWSC Architectural and Engineering Resources Manager/  
 Ressources Architectural et de Directeur d'Ingénierie, TPSC

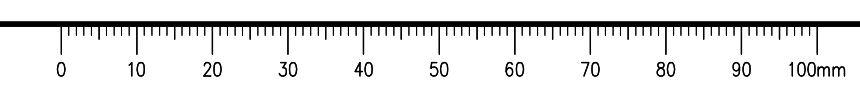
Client/Client  
**PUBLIC WORKS GOVERNMENT SERVICES CANADA**

Drawing title/Titre du dessin  
**PLAN / PROFILE  
 STA. 293+320 TO STA. 293+980**

Project No./No. du projet <b>R.017173.344</b>	Sheet/Fauille <b>C143</b> OF C175	Revision no./ La Révision no. <b>0</b>
--	---	--



Q:\Vancouver\Transportation\TRN\VHWY030308 - Alaska Hwy Km 229 - 451 ACP Plan and Tender\CAD Contract 2\C141-150 PLAN PROFILES.dwg [C143] January 30, 2018 - 5:08:39 pm (BY: DEEPWELL, ANDREW)



# ISSUED FOR TENDER

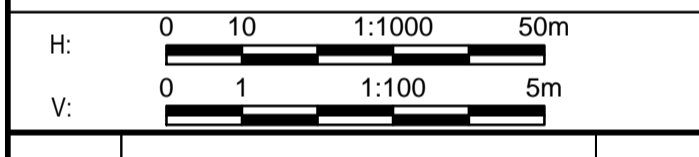
**GENERAL NOTES:**  
 1. DIMENSIONS, COORDINATES, ELEVATIONS ARE IN METRES UNLESS NOTED OTHERWISE  
 2. THE CONTRACTOR IS RESPONSIBLE FOR VERIFYING THE LOCATION OF ALL UTILITIES PRIOR TO CONSTRUCTION

**LEGEND**  
 (PROFILE / SUPERELEVATION)

NC = NORMAL CROWN  
 ST = SPIRAL TO TANGENT  
 RC = REVERSE CROWN  
 SC = SPIRAL TO CURVE  
 CS = CURVE TO SPIRAL

**PROFILE:**  
 TOP OF PR. ACP \_\_\_\_\_  
 TOP OF EX. BST - - - - -

**SUPERELEVATION:**  
 LEFT HAND SIDE - - - - -  
 RIGHT HAND SIDE - - - - -



Revision/Édition	Description/Description	Date/Date
0	ISSUED FOR TENDER	18/01/29

Client/Client  
**PUBLIC WORKS AND GOVERNMENT SERVICES CANADA**



Project title/Titre du projet  
**KM 266 - 315  
 PAVEMENT REPLACEMENT  
 & MISCELLANEOUS WORKS  
 ALASKA HIGHWAY, BC**

Approved by/Approuvé par  
**G. WILKINS**

Designed by/Concept par  
**A. HORWOOD / A. DEEPWELL**

Drawn by/Dessiné par  
**A. DEEPWELL**

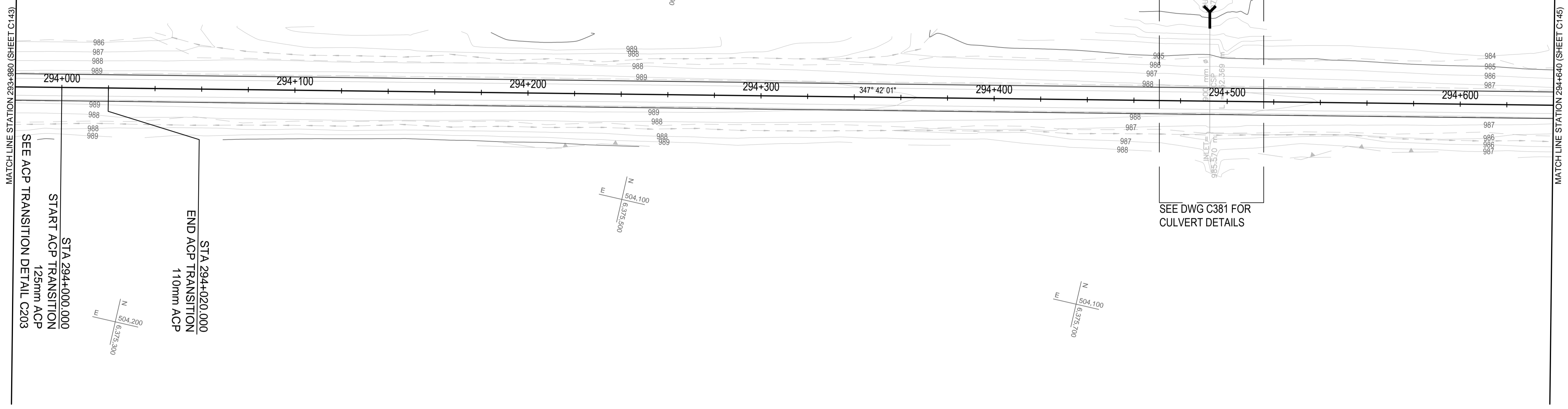
PWSC Project Manager/Administrateur de Projets TPSCG  
**A. TAHERI**

PWSC Architectural and Engineering Resources Manager/Ressources Architectural et de Directeur d'Ingénierie, TPSCG

Client/Client  
**PUBLIC WORKS GOVERNMENT SERVICES CANADA**

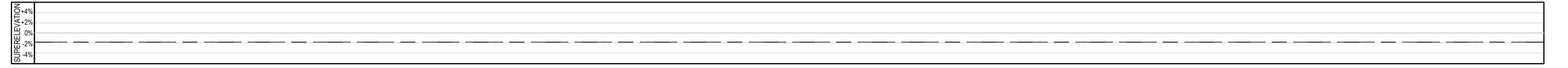
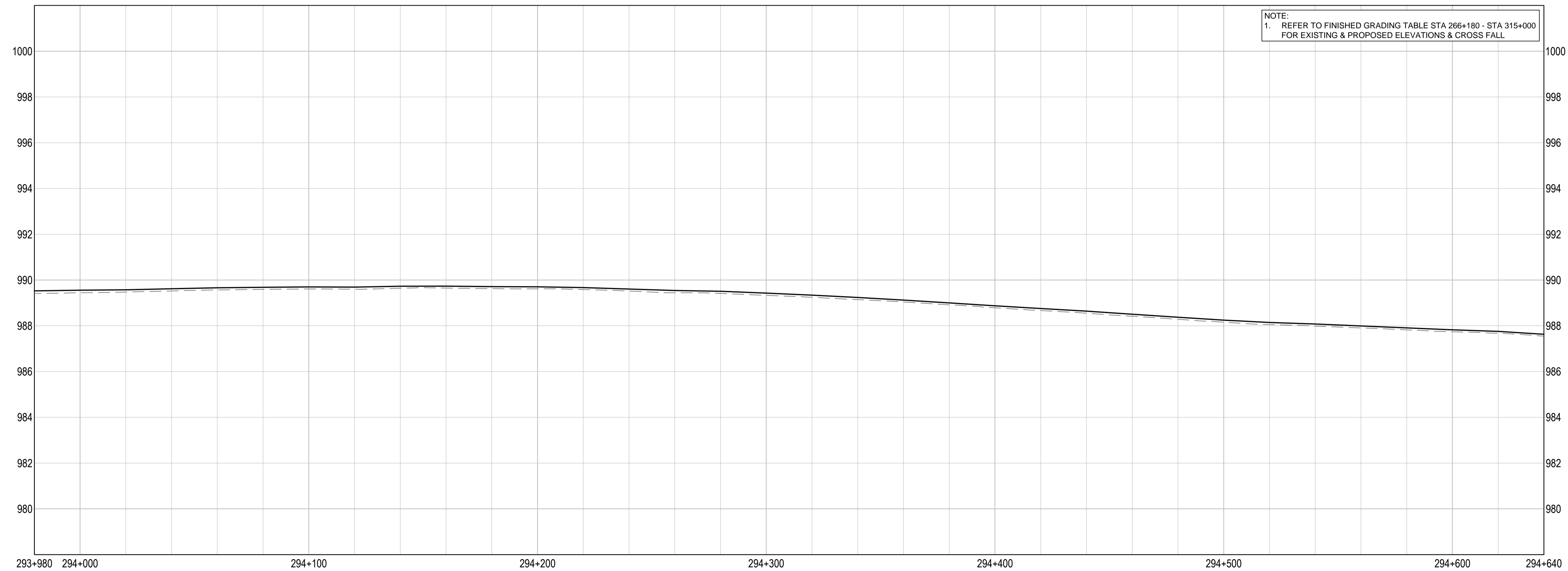
Drawing title/Titre du dessin  
**PLAN / PROFILE  
 STA. 293+980 TO STA. 294+640**

Project No./No. du projet <b>R.017173.344</b>	Sheet/Fauille <b>C144</b> OF C175	Revision no./La Révision no. <b>0</b>
--	---	--

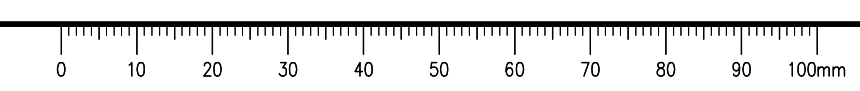


SEE DWG C381 FOR CULVERT DETAILS

**NOTE:**  
 1. REFER TO FINISHED GRADING TABLE STA 266+180 - STA 315+000 FOR EXISTING & PROPOSED ELEVATIONS & CROSS FALL



Q:\VancouverTransportation\TRN\VHWY030308 - Alaska Hwy Km 229 - 451 ACP Plan and Tender\CAD Contract 2\C141-150 PLAN PROFILES.dwg [C144] January 30, 2018 - 5:09:11 pm (BY: DEEPWELL, ANDREW)



**ISSUED FOR TENDER**

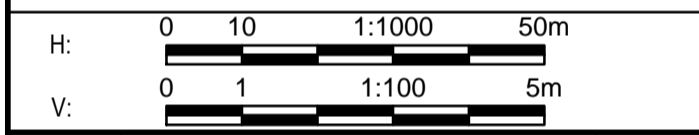
GENERAL NOTES:  
 1. DIMENSIONS, COORDINATES, ELEVATIONS ARE IN METRES UNLESS NOTED OTHERWISE  
 2. THE CONTRACTOR IS RESPONSIBLE FOR VERIFYING THE LOCATION OF ALL UTILITIES PRIOR TO CONSTRUCTION

**LEGEND**  
 (PROFILE / SUPERELEVATION)

NC = NORMAL CROWN  
 ST = SPIRAL TO TANGENT  
 RC = REVERSE CROWN  
 SC = SPIRAL TO CURVE  
 CS = CURVE TO SPIRAL

PROFILE:  
 TOP OF PR. ACP \_\_\_\_\_  
 TOP OF EX. BST - - - - -

SUPERELEVATION:  
 LEFT HAND SIDE - - - - -  
 RIGHT HAND SIDE - - - - -



Revision/Édition	Description/Description	Date/Date
0	ISSUED FOR TENDER	18/01/29

Client/Client  
**PUBLIC WORKS AND GOVERNMENT SERVICES CANADA**



Project title/Titre du projet  
**KM 266 - 315  
 PAVEMENT REPLACEMENT & MISCELLANEOUS WORKS  
 ALASKA HIGHWAY, BC**

Approved by/Approuvé par  
**G. WILKINS**

Designed by/Concepté par  
**A. HORWOOD / A. DEEPWELL**

Drawn by/Dessiné par  
**A. DEEPWELL**

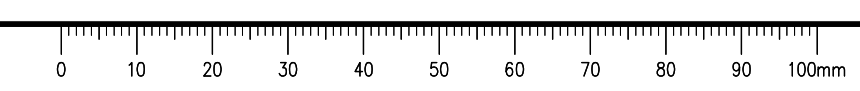
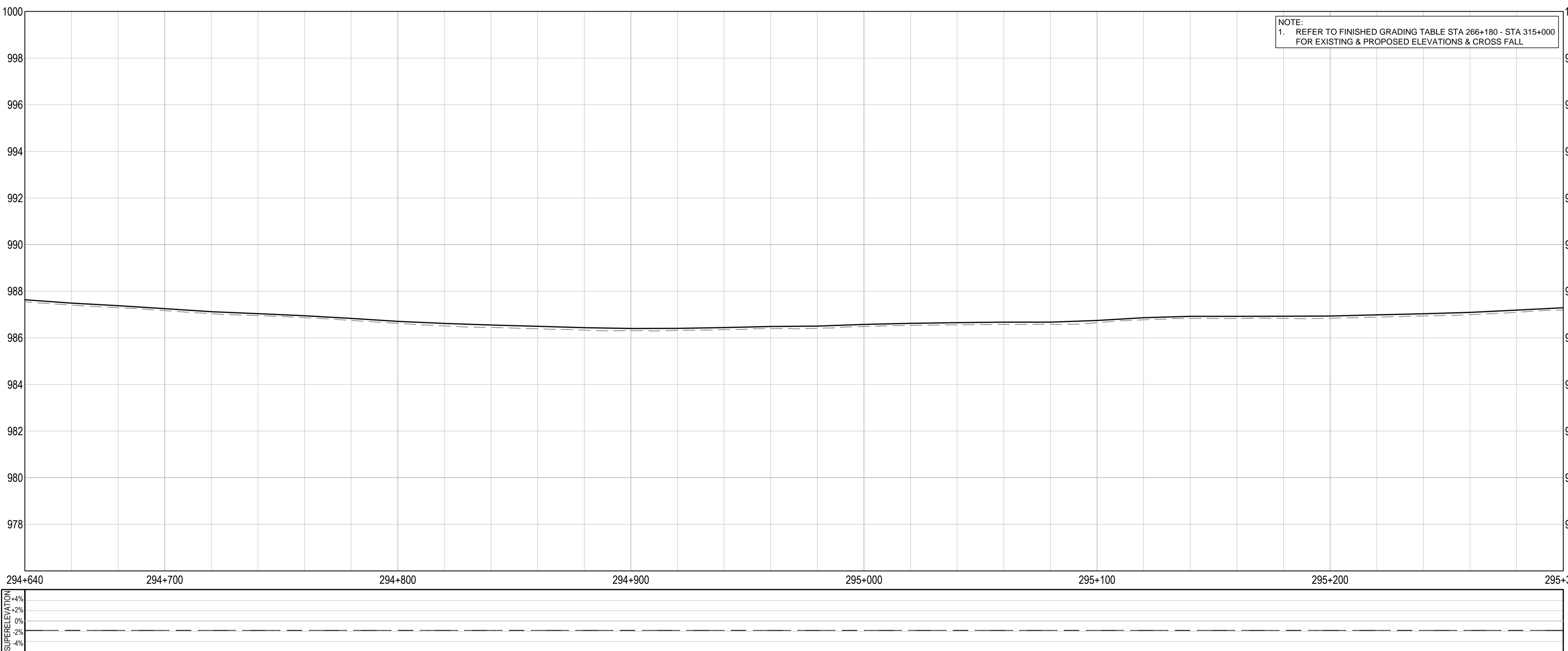
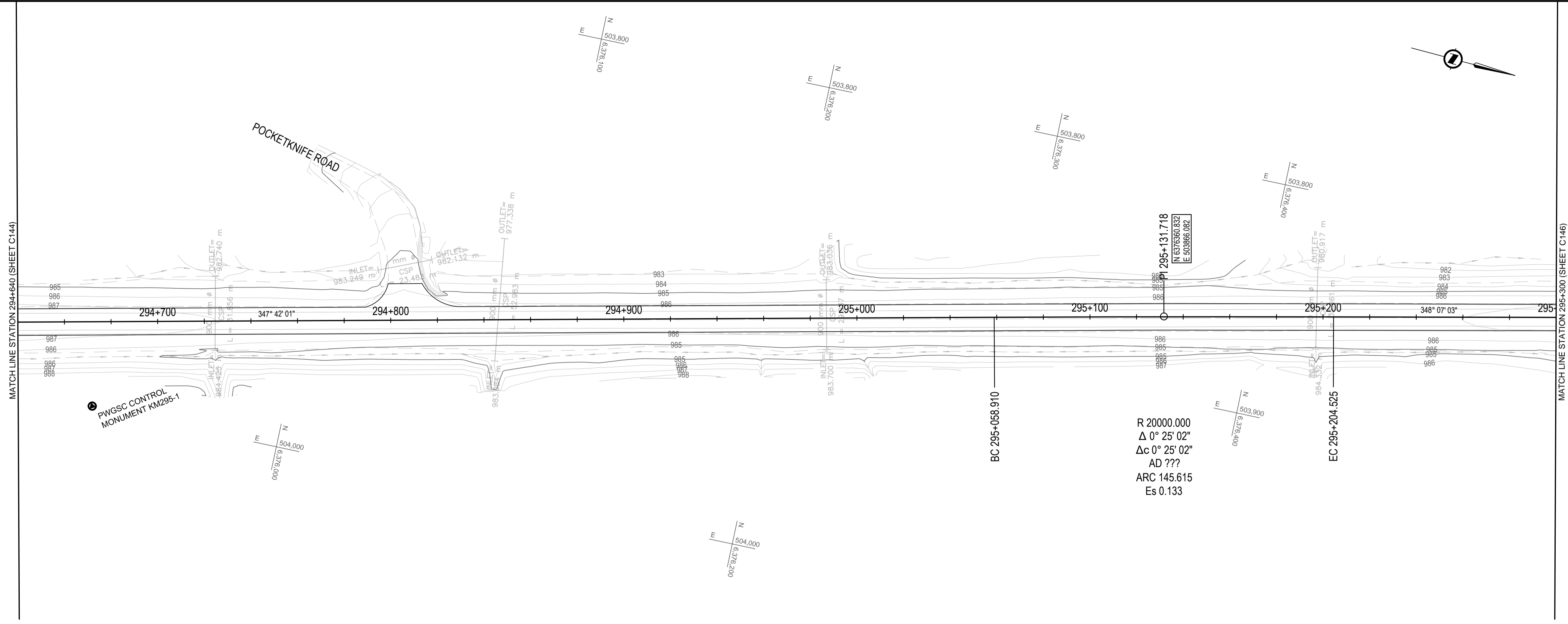
PWSC Project Manager/Administrateur de Projets TPSCG  
**A. TAHERI**

PWSC, Architectural and Engineering Resources Manager/Ressources Architectural et de Directeur d'Ingénierie, TPSCG

Client/Client  
**PUBLIC WORKS GOVERNMENT SERVICES CANADA**

Drawing title/Titre du dessin  
**PLAN / PROFILE  
 STA. 294+640 TO STA. 295+300**

Project No./No. du projet <b>R.017173.344</b>	Sheet/Fauille <b>C145</b> OF C175	Revision no./La Révision no. <b>0</b>
--	---	--



Q:\Vancouver\Transportation\TRN\VHWY030308 - Alaska Hwy Km 229 - 451 ACP Plan and Tender\CAD Contract 2\C141-150 PLAN PROFILES.dwg [C145] January 30, 2018 - 5:09:39 pm (BY: DEEPWELL, ANDREW)



# ISSUED FOR TENDER

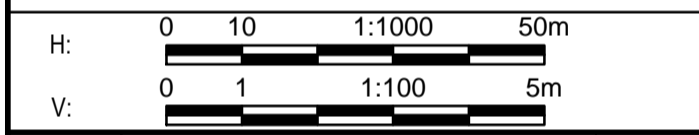
- GENERAL NOTES:**
- DIMENSIONS, COORDINATES, ELEVATIONS ARE IN METRES UNLESS NOTED OTHERWISE
  - THE CONTRACTOR IS RESPONSIBLE FOR VERIFYING THE LOCATION OF ALL UTILITIES PRIOR TO CONSTRUCTION

**LEGEND**  
 (PROFILE / SUPERELEVATION)

NC = NORMAL CROWN  
 ST = SPIRAL TO TANGENT  
 RC = REVERSE CROWN  
 SC = SPIRAL TO CURVE  
 CS = CURVE TO SPIRAL

PROFILE:  
 TOP OF PR. ACP \_\_\_\_\_  
 TOP OF EX. BST - - - - -

SUPERELEVATION:  
 LEFT HAND SIDE - - - - -  
 RIGHT HAND SIDE - - - - -



Revision/Édition	Description/Description	Date/Date
0	ISSUED FOR TENDER	18/01/29

Client/Client  
**PUBLIC WORKS AND GOVERNMENT SERVICES CANADA**



Project title/Titre du projet  
**KM 266 - 315  
 PAVEMENT REPLACEMENT  
 & MISCELLANEOUS WORKS  
 ALASKA HIGHWAY, BC**

Approved by/Approuvé par  
**G. WILKINS**

Designed by/Concept par  
**A. HORWOOD / A. DEEPWELL**

Drawn by/Dessiné par  
**A. DEEPWELL**

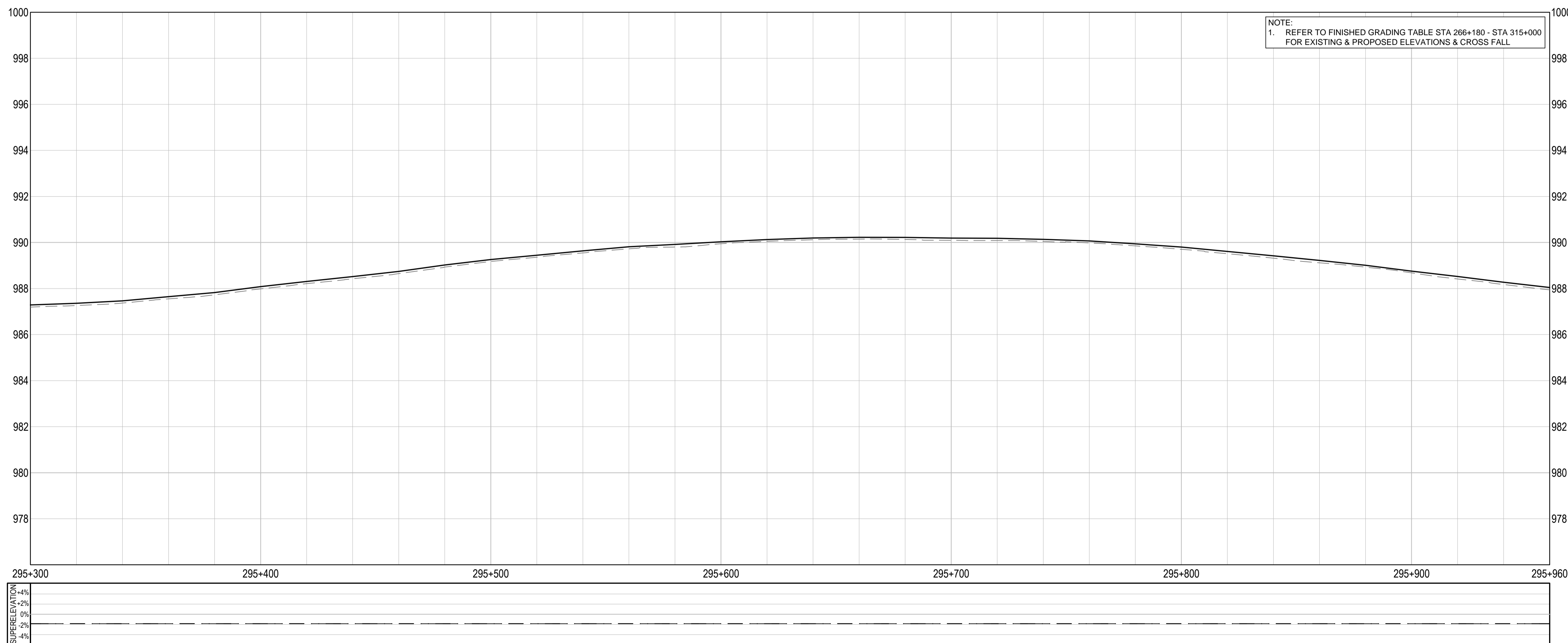
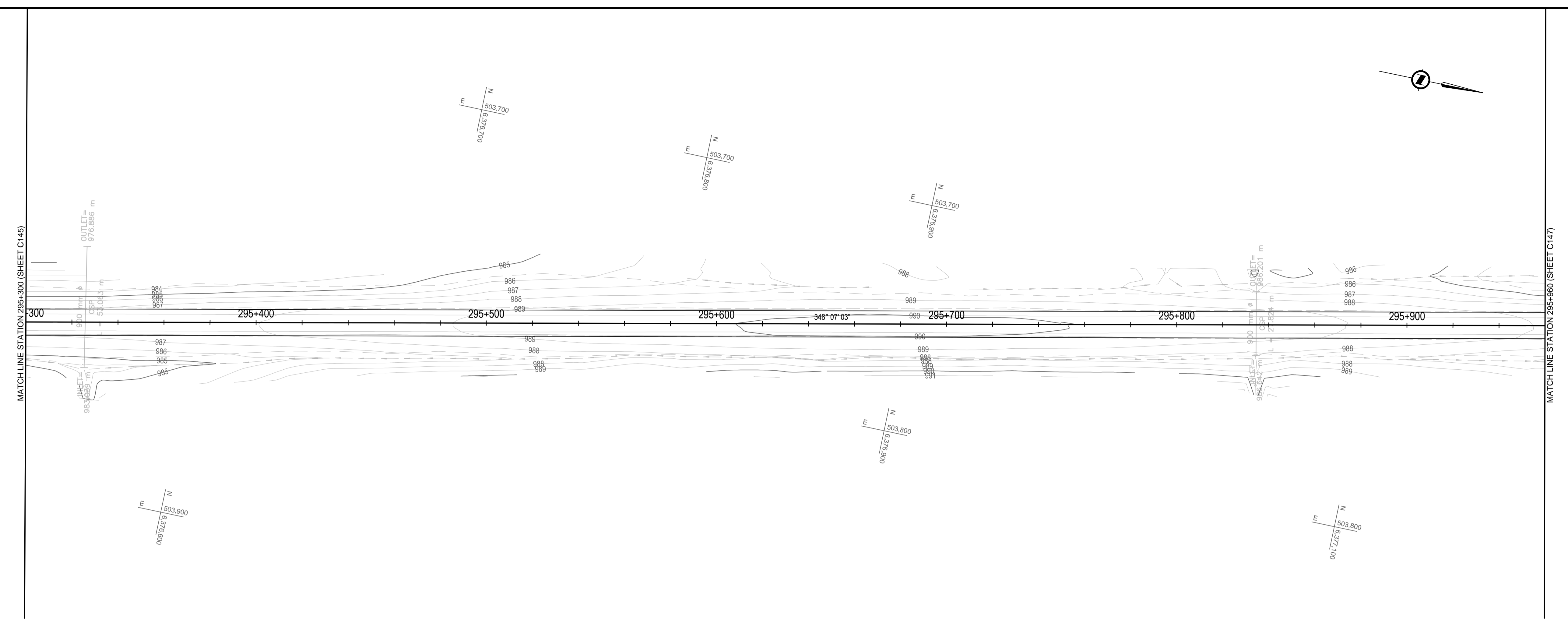
PWGSC Project Manager/Administrateur de Projets TPSCC  
**A. TAHERI**

PWGSC, Architectural and Engineering Resources Manager/Ressources Architectural et de Directeur d'Ingénierie, TPSCC

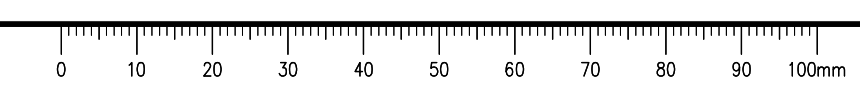
Client/Client  
**PUBLIC WORKS GOVERNMENT SERVICES CANADA**

Drawing title/Titre du dessin  
**PLAN / PROFILE  
 STA. 295+300 TO STA. 295+960**

Project No./No. du projet <b>R.017173.344</b>	Sheet/Fauille <b>C146</b> OF C175	Revision no./La Révision no. <b>0</b>
--	---	--



Q:\Vancouver\Transportation\TRN\VHWY03038 - Alaska Hwy Km 229 - 451 ACP Plan and Tender\CAD Contract 2\C141.150 PLAN PROFILES.dwg [C146] January 30, 2018 - 5:10:09 pm (BY: DEEPWELL, ANDREW)



# ISSUED FOR TENDER

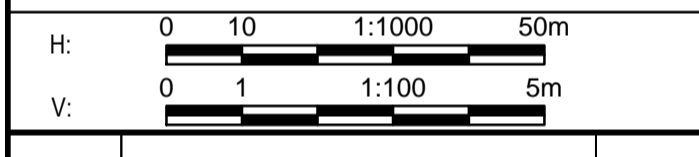

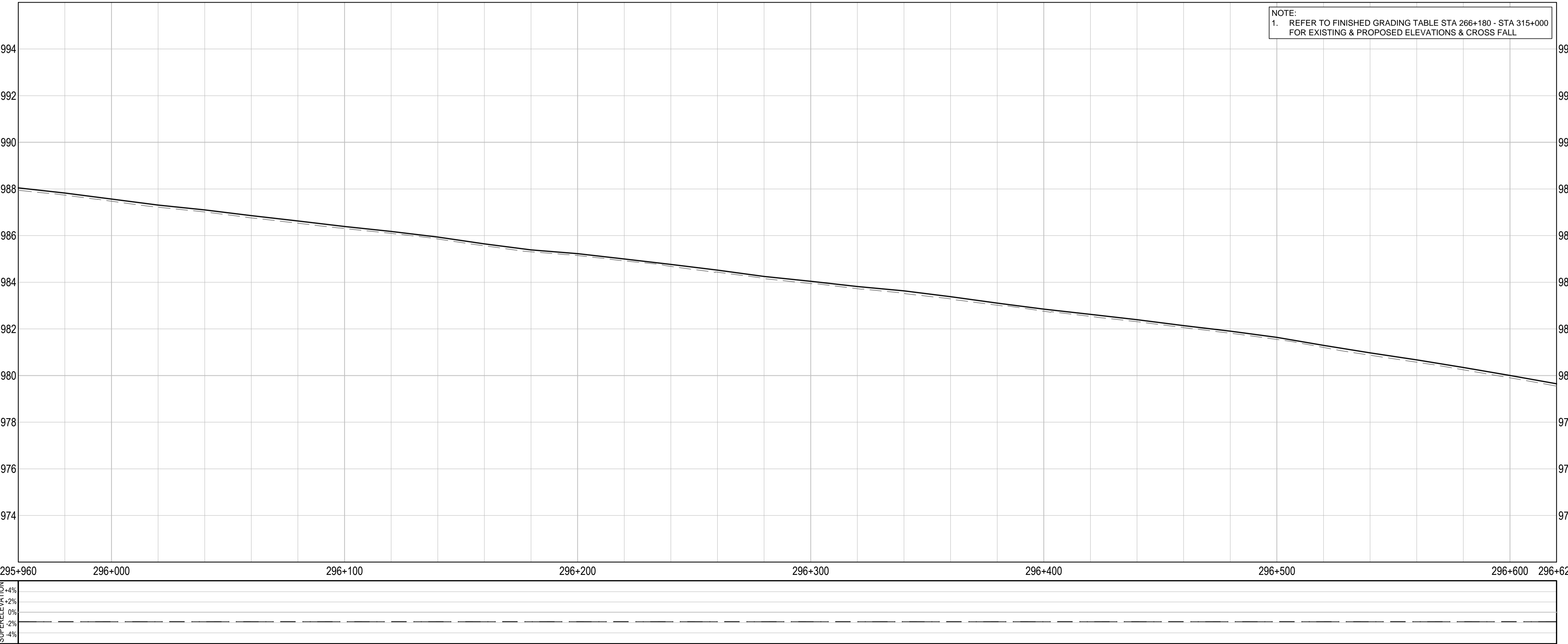
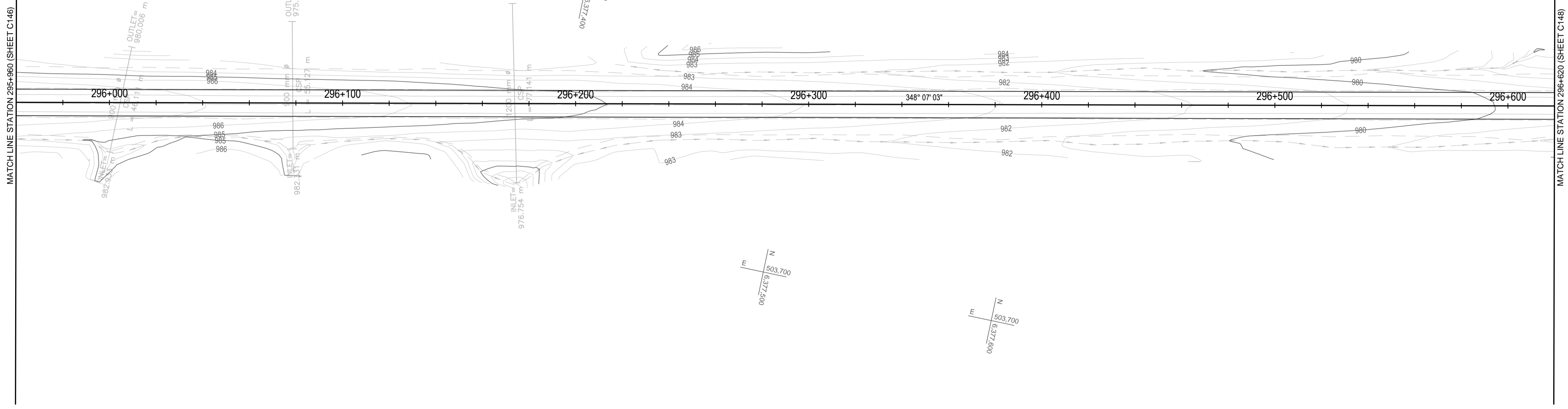
**GENERAL NOTES:**  
 1. DIMENSIONS, COORDINATES, ELEVATIONS ARE IN METRES UNLESS NOTED OTHERWISE  
 2. THE CONTRACTOR IS RESPONSIBLE FOR VERIFYING THE LOCATION OF ALL UTILITIES PRIOR TO CONSTRUCTION

**LEGEND**  
 (PROFILE / SUPERELEVATION)

NC = NORMAL CROWN  
 ST = SPIRAL TO TANGENT  
 RC = REVERSE CROWN  
 SC = SPIRAL TO CURVE  
 CS = CURVE TO SPIRAL

**PROFILE:**  
 TOP OF PR. ACP \_\_\_\_\_  
 TOP OF EX. BST - - - - -

**SUPERELEVATION:**  
 LEFT HAND SIDE - - - - -  
 RIGHT HAND SIDE - - - - -



Revision/Revisión	Description/Description	Date/Date
0	ISSUED FOR TENDER	18/01/29

Client/Client  
**PUBLIC WORKS AND GOVERNMENT SERVICES CANADA**



Project title/Titre du projet  
**KM 266 - 315  
 PAVEMENT REPLACEMENT  
 & MISCELLANEOUS WORKS  
 ALASKA HIGHWAY, BC**

Approved by/Approve par  
**G. WILKINS**

Designed by/Concept par  
**A. HORWOOD / A. DEEPWELL**

Drawn by/Dessine par  
**A. DEEPWELL**

PWSC Project Manager/Administrateur de Projets TPSCG  
**A. TAHERI**

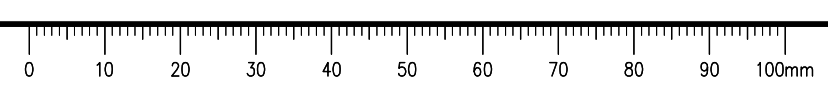
PWSC Architectural and Engineering Resources Manager/Ressources Architectural et de Directeur d'Ingénierie, TPSCG

Client/Client  
**PUBLIC WORKS GOVERNMENT SERVICES CANADA**

Drawing title/Titre du dessin  
**PLAN / PROFILE  
 STA. 295+960 TO STA. 296+620**

Project No./No. du projet <b>R.017173.344</b>	Sheet/Fauille <b>C147</b> OF C175	Revision no./La Révision no. <b>0</b>
--	---	--

Q:\VancouverTransportation\TRN\VHWY03038 - Alaska Hwy Km 229 - 451 ACP Plan and Tender\CAD Contract 2\C141-150 PLAN PROFILES.dwg [C147] January 30, 2018 - 5:10:39 pm (BY: DEEPWELL, ANDREW)



# ISSUED FOR TENDER

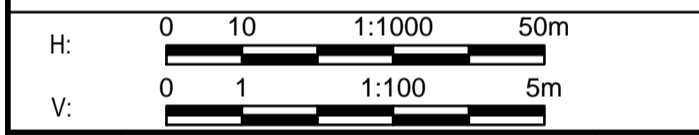
**GENERAL NOTES:**  
 1. DIMENSIONS, COORDINATES, ELEVATIONS ARE IN METRES UNLESS NOTED OTHERWISE  
 2. THE CONTRACTOR IS RESPONSIBLE FOR VERIFYING THE LOCATION OF ALL UTILITIES PRIOR TO CONSTRUCTION

**LEGEND**  
 (PROFILE / SUPERELEVATION)

NC = NORMAL CROWN  
 ST = SPIRAL TO TANGENT  
 RC = REVERSE CROWN  
 SC = SPIRAL TO CURVE  
 CS = CURVE TO SPIRAL

**PROFILE:**  
 TOP OF PR. ACP \_\_\_\_\_  
 TOP OF EX. BST - - - - -

**SUPERELEVATION:**  
 LEFT HAND SIDE - - - - -  
 RIGHT HAND SIDE - - - - -



Revision/Revisión	Description/Description	Date/Date
0	ISSUED FOR TENDER	18/01/29

Client/Client  
**PUBLIC WORKS AND GOVERNMENT SERVICES CANADA**



Project title/Titre du projet  
**KM 266 - 315  
 PAVEMENT REPLACEMENT  
 & MISCELLANEOUS WORKS  
 ALASKA HIGHWAY, BC**

Approved by/Approve par  
**G. WILKINS**

Designed by/Concept par  
**A. HORWOOD / A. DEEPWELL**

Drawn by/Dessine par  
**A. DEEPWELL**

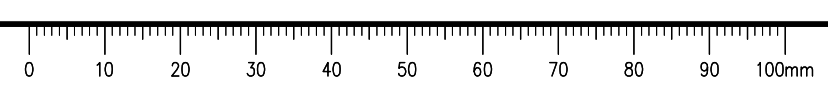

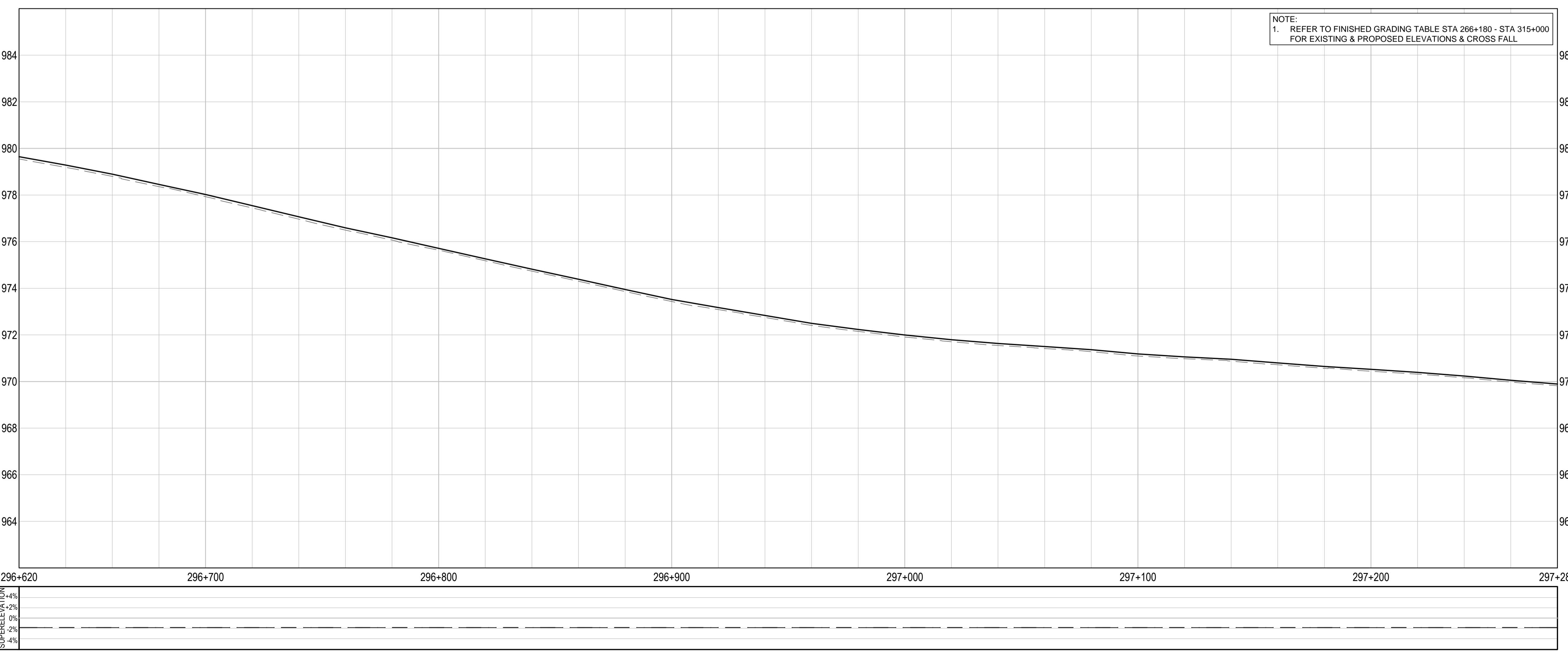
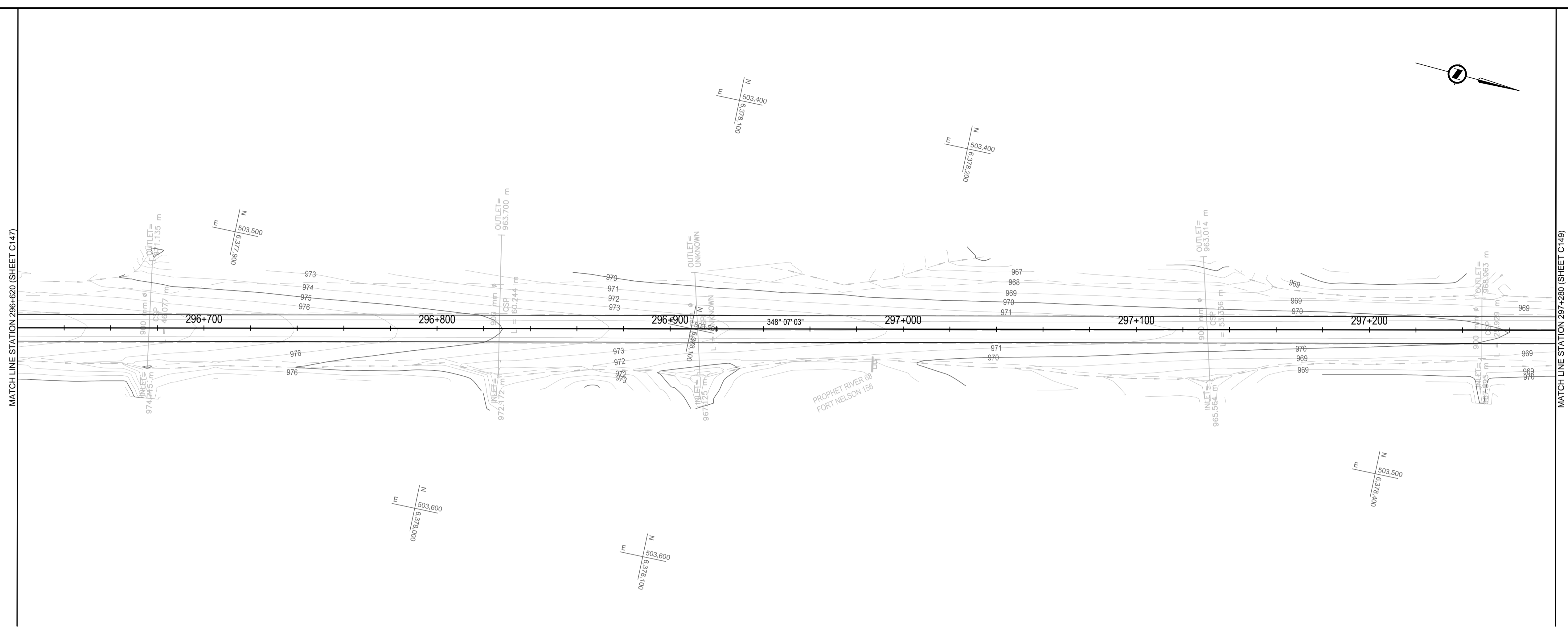
PWGSC Project Manager/Administrateur de Projets TPSCC  
**A. TAHERI**

PWGSC Architectural and Engineering Resources Manager/Ressources Architectural et de Directeur d'Ingénierie, TPSCC

Client/Client  
**PUBLIC WORKS GOVERNMENT SERVICES CANADA**

Drawing title/Titre du dessin  
**PLAN / PROFILE  
 STA. 296+620 TO STA. 297+280**

Project No./No. du projet <b>R.017173.344</b>	Sheet/Fauille <b>C148</b> OF C175	Revision no./La Révision no. <b>0</b>
--	---	--



Q:\vancouver\Transportation\TRN\VHWY030308 - Alaska Hwy Km 229 - 451 ACP Plan and Tender\CAD Contract 2\C141-150 PLAN PROFILES.dwg [C:148] January 30, 2018 - 5:11:10 pm (BY: DEEPWELL, ANDREW)

# ISSUED FOR TENDER

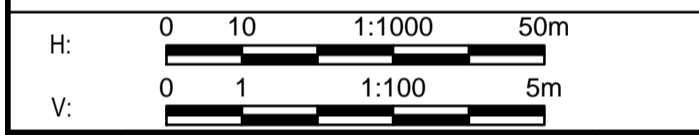
- GENERAL NOTES:**
- DIMENSIONS, COORDINATES, ELEVATIONS ARE IN METRES UNLESS NOTED OTHERWISE
  - THE CONTRACTOR IS RESPONSIBLE FOR VERIFYING THE LOCATION OF ALL UTILITIES PRIOR TO CONSTRUCTION

**LEGEND**  
 (PROFILE / SUPERELEVATION)

NC = NORMAL CROWN  
 ST = SPIRAL TO TANGENT  
 RC = REVERSE CROWN  
 SC = SPIRAL TO CURVE  
 CS = CURVE TO SPIRAL

**PROFILE:**  
 TOP OF PR. ACP \_\_\_\_\_  
 TOP OF EX. BST - - - - -

**SUPERELEVATION:**  
 LEFT HAND SIDE - - - - -  
 RIGHT HAND SIDE - - - - -



0	ISSUED FOR TENDER	18/01/29
Revision/	Description/Description	Date/Date
Client/client	PUBLIC WORKS AND GOVERNMENT SERVICES CANADA	

**PUBLIC WORKS AND GOVERNMENT SERVICES CANADA**



Project title/Titre du projet  
**KM 266 - 315  
 PAVEMENT REPLACEMENT  
 & MISCELLANEOUS WORKS  
 ALASKA HIGHWAY, BC**

Approved by/Approve par  
**G. WILKINS**

Designed by/Concept par  
**A. HORWOOD / A. DEEPWELL**

Drawn by/Dessine par  
**A. DEEPWELL**


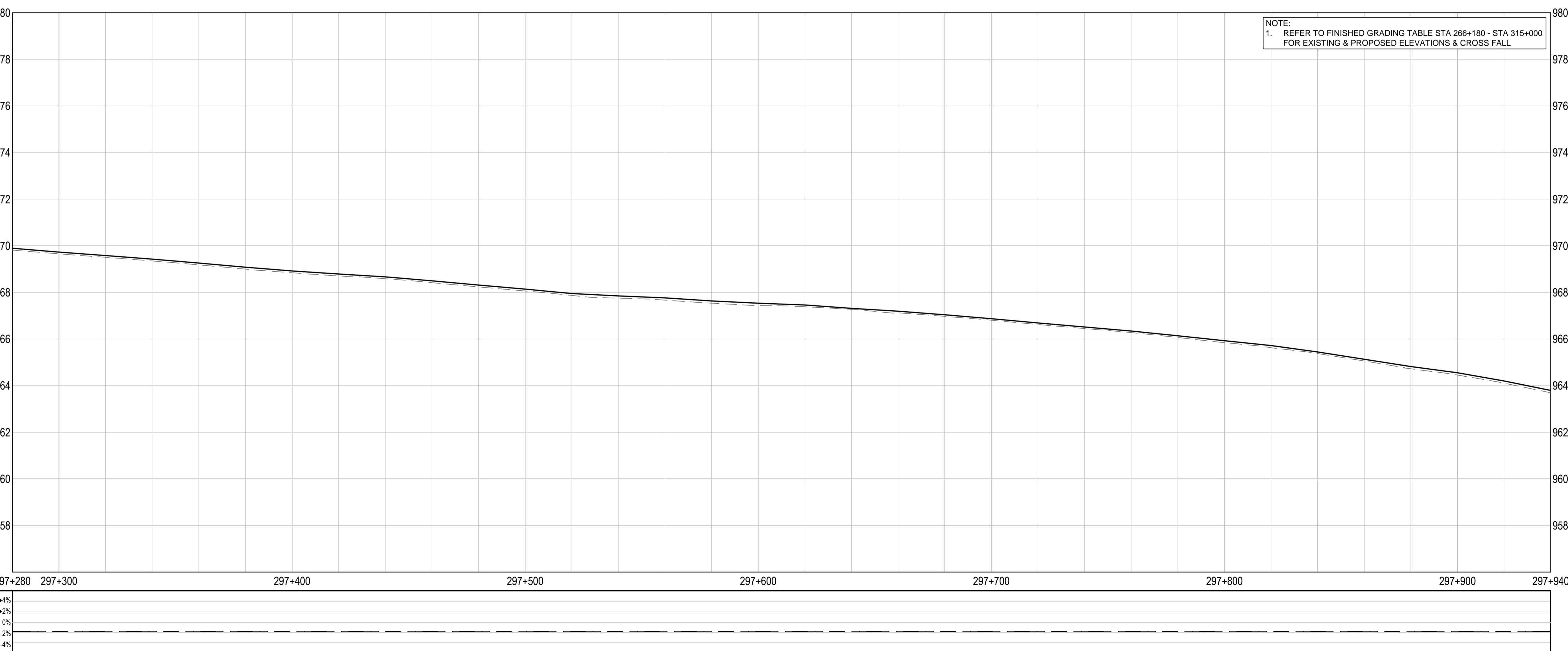
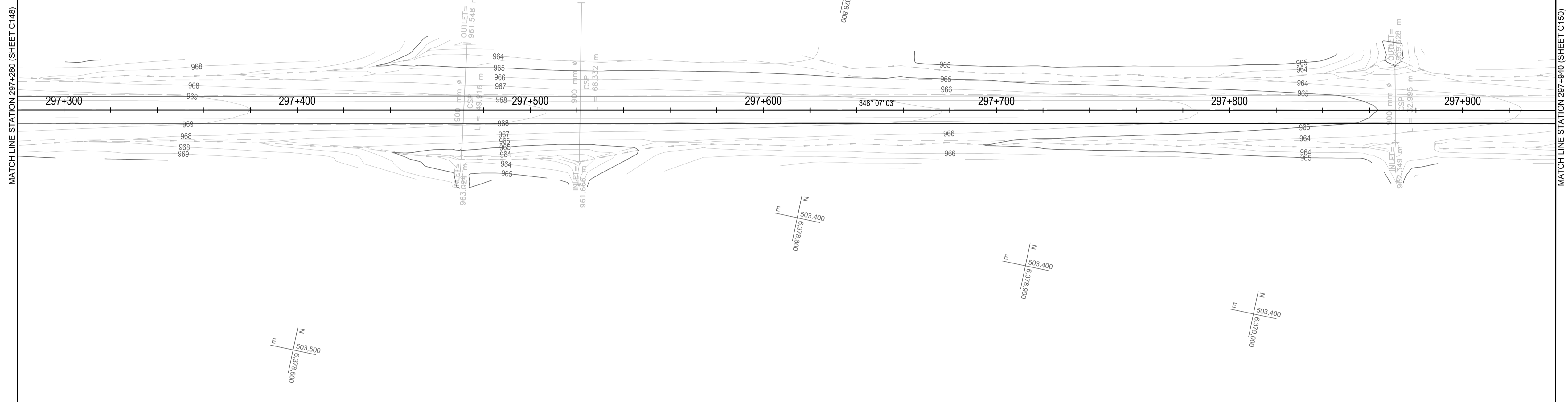
PWSC Project Manager/Administrateur de Projets TPSCC  
**A. TAHERI**

PWSC Architectural and Engineering Resources Manager/  
 Ressources Architectural et de Directeur d'Ingénierie, TPSCC

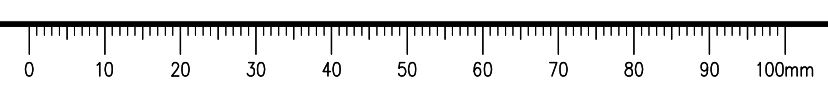
Client/client  
**PUBLIC WORKS GOVERNMENT SERVICES CANADA**

Drawing title/Titre du dessin  
**PLAN / PROFILE  
 STA. 297+280 TO STA. 297+940**

Project No./No. du projet <b>R.017173.344</b>	Sheet/Fauille <b>C149</b> OF C175	Revision no./ La Révision no. <b>0</b>
--	---	--



Q:\VancouverTransportation\TRN\VHWY03038 - Alaska Hwy Km 229 - 451 ACP Plan and Tender\CAD Contract 2\C141-50 PLAN PROFILES.dwg [C149] January 30, 2018 - 5:11:40 pm (BY: DEEPWELL, ANDREW)



**ISSUED FOR TENDER**

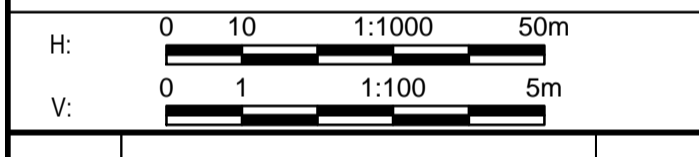
**GENERAL NOTES:**  
 1. DIMENSIONS, COORDINATES, ELEVATIONS ARE IN METRES UNLESS NOTED OTHERWISE  
 2. THE CONTRACTOR IS RESPONSIBLE FOR VERIFYING THE LOCATION OF ALL UTILITIES PRIOR TO CONSTRUCTION

**LEGEND**  
 (PROFILE / SUPERELEVATION)

NC = NORMAL CROWN  
 ST = SPIRAL TO TANGENT  
 RC = REVERSE CROWN  
 SC = SPIRAL TO CURVE  
 CS = CURVE TO SPIRAL

**PROFILE:**  
 TOP OF PR. ACP \_\_\_\_\_  
 TOP OF EX. BST - - - - -

**SUPERELEVATION:**  
 LEFT HAND SIDE - - - - -  
 RIGHT HAND SIDE - - - - -



0	ISSUED FOR TENDER	18/01/29
Revision/	Description/Description	Date/Date
Client/client		

**PUBLIC WORKS AND GOVERNMENT SERVICES CANADA**



Project title/Titre du projet  
**KM 266 - 315  
 PAVEMENT REPLACEMENT  
 & MISCELLANEOUS WORKS  
 ALASKA HIGHWAY, BC**

Approved by/Approve par  
**G. WILKINS**

Designed by/Concept par  
**A. HORWOOD / A. DEEPWELL**

Drawn by/Dessine par  
**A. DEEPWELL**

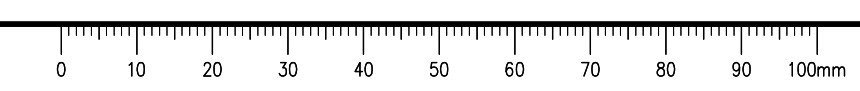

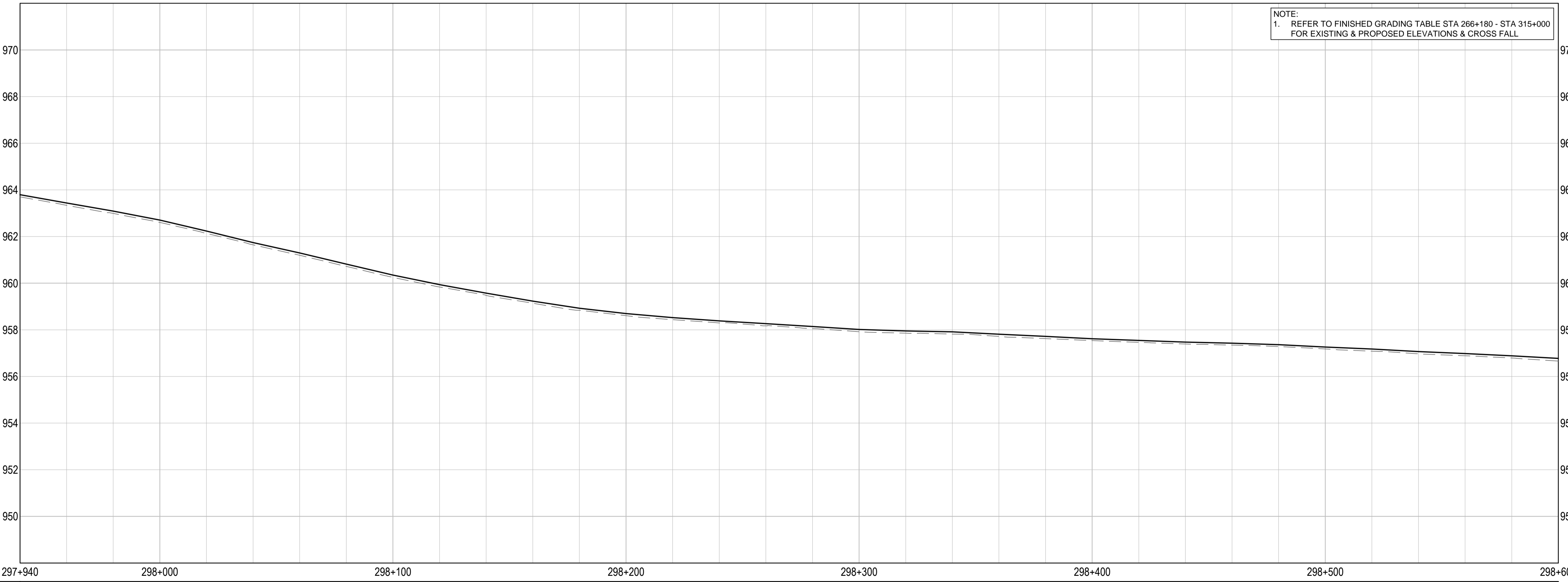
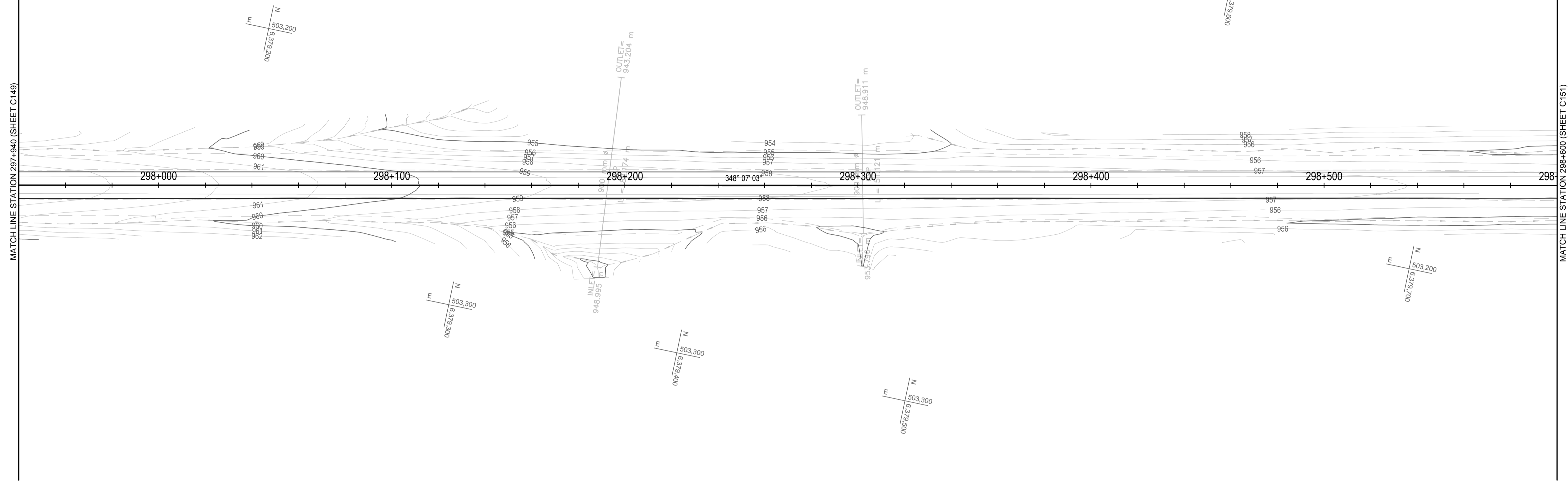
PWSC Project Manager/Administrateur de Projets TPSC  
**A. TAHERI**

PWSC Architectural and Engineering Resources Manager/  
 Ressources Architectural et de Directeur d'Ingénierie, TPSC

Client/client  
**PUBLIC WORKS GOVERNMENT SERVICES CANADA**

Drawing title/Titre du dessin  
**PLAN / PROFILE  
 STA. 297+940 TO STA. 298+600**

Project No./No. du projet	Sheet/Fauille	Revision no./La Révision no.
<b>R.017173.344</b>	<b>C150</b>	<b>0</b>
	<b>OF C175</b>	



Q:\VancouverTransportation\TRN\VHWY03038 - Alaska Hwy Km 229 - 451 ACP Plan and Tender\CAD Contract 2\C141-150 PLAN PROFILES.dwg [C150] January 30, 2018 - 5:12:10 pm (BY: DEEPWELL, ANDREW)

# ISSUED FOR TENDER

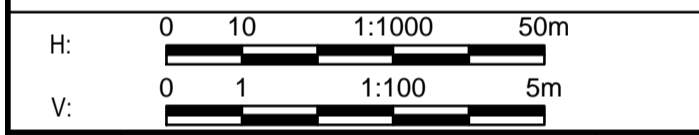
**GENERAL NOTES:**  
 1. DIMENSIONS, COORDINATES, ELEVATIONS ARE IN METRES UNLESS NOTED OTHERWISE  
 2. THE CONTRACTOR IS RESPONSIBLE FOR VERIFYING THE LOCATION OF ALL UTILITIES PRIOR TO CONSTRUCTION

**LEGEND**  
 (PROFILE / SUPERELEVATION)

NC = NORMAL CROWN  
 ST = SPIRAL TO TANGENT  
 RC = REVERSE CROWN  
 SC = SPIRAL TO CURVE  
 CS = CURVE TO SPIRAL

**PROFILE:**  
 TOP OF PR. ACP \_\_\_\_\_  
 TOP OF EX. BST - - - - -

**SUPERELEVATION:**  
 LEFT HAND SIDE - - - - -  
 RIGHT HAND SIDE - - - - -



Revision/Édition	Description/Description	Date/Date
0	ISSUED FOR TENDER	18/01/29

Client/Client  
**PUBLIC WORKS AND GOVERNMENT SERVICES CANADA**



Project title/Titre du projet  
**KM 266 - 315  
 PAVEMENT REPLACEMENT  
 & MISCELLANEOUS WORKS  
 ALASKA HIGHWAY, BC**

Approved by/Approuvé par  
**G. WILKINS**

Designed by/Concept par  
**A. HORWOOD / A. DEEPWELL**

Drawn by/Dessiné par  
**A. DEEPWELL**

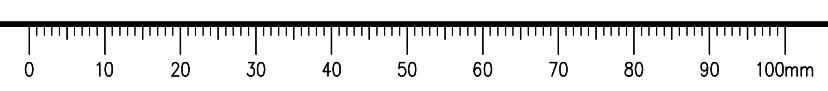
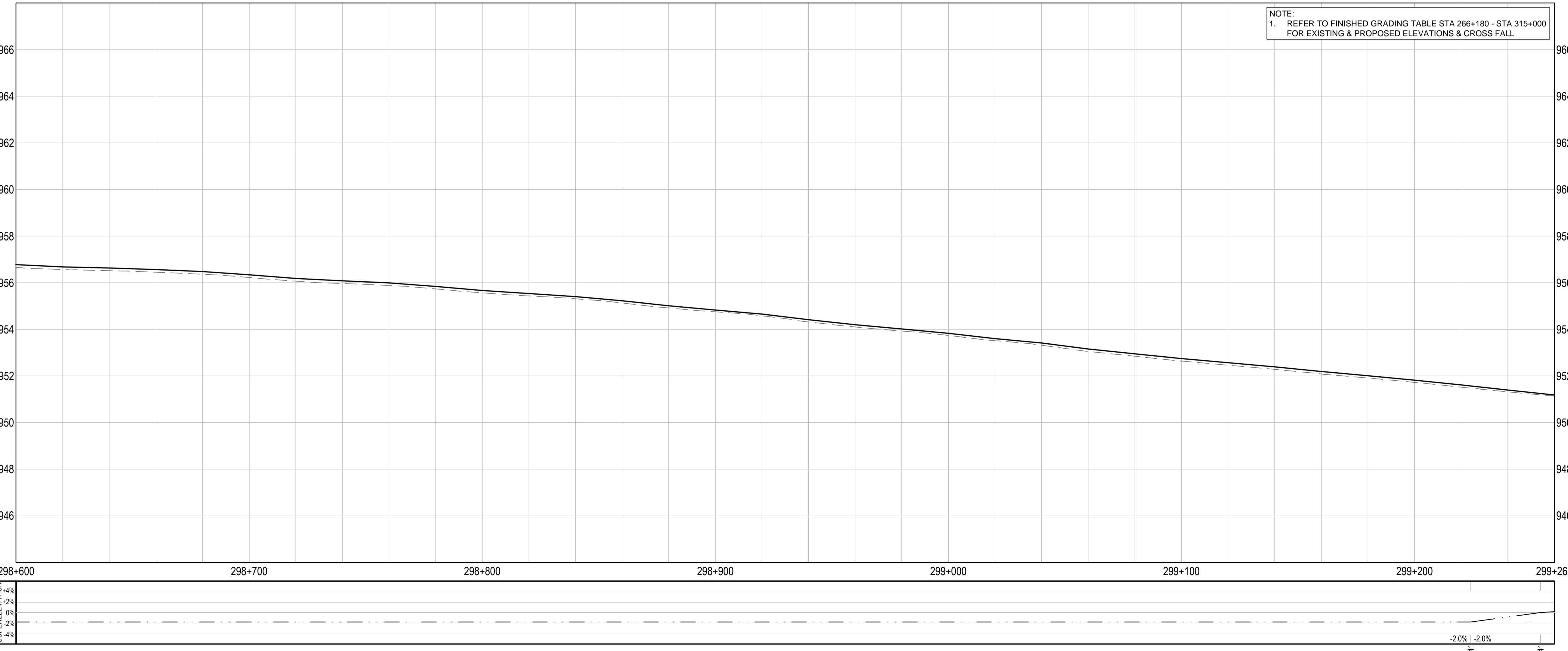
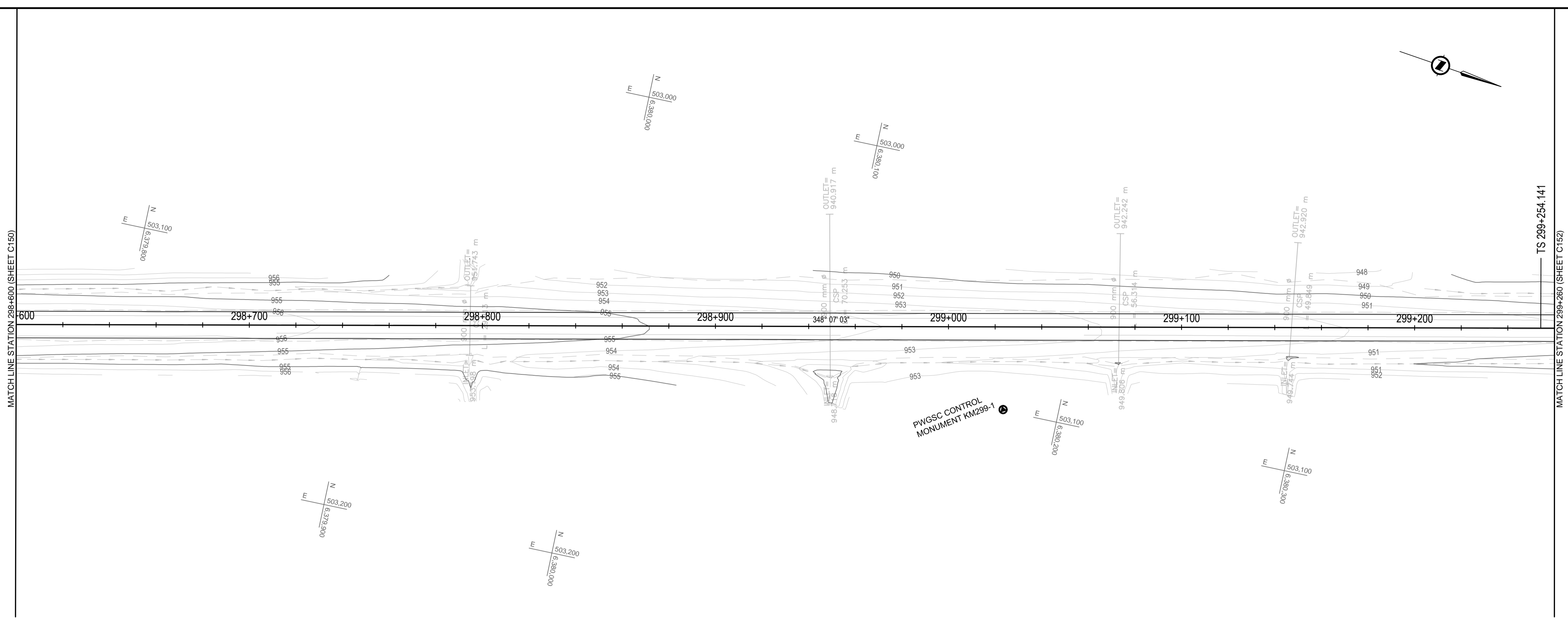
PWGSC Project Manager/Administrateur de Projets TPSCG  
**A. TAHERI**

PWGSC, Architectural and Engineering Resources Manager/Ressources Architectural et de Directeur d'Ingénierie, TPSCG

Client/Client  
**PUBLIC WORKS GOVERNMENT SERVICES CANADA**

Drawing title/Titre du dessin  
**PLAN / PROFILE  
 STA. 298+600 TO STA. 299+260**

Project No./No. du projet <b>R.017173.344</b>	Sheet/Fauille <b>C151</b> OF C175	Revision no./La Révision no. <b>0</b>
--	---	--



Q:\VancouverTransportation\TRN\VHWY03038 - Alaska Hwy Km 229 - 451 ACP Plan and Tender\CAD Contract 2\C151-160 PLAN PROFILES.dwg [C151] January 30, 2018 - 5:09:50 pm (BY: DEEPWELL, ANDREW)

# ISSUED FOR TENDER

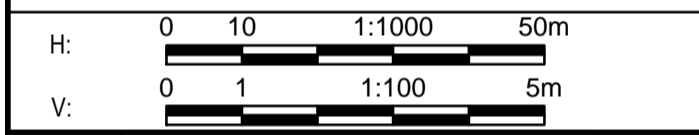
**GENERAL NOTES:**  
 1. DIMENSIONS, COORDINATES, ELEVATIONS ARE IN METRES UNLESS NOTED OTHERWISE  
 2. THE CONTRACTOR IS RESPONSIBLE FOR VERIFYING THE LOCATION OF ALL UTILITIES PRIOR TO CONSTRUCTION

**LEGEND**  
 (PROFILE / SUPERELEVATION)

NC = NORMAL CROWN  
 ST = SPIRAL TO TANGENT  
 RC = REVERSE CROWN  
 SC = SPIRAL TO CURVE  
 CS = CURVE TO SPIRAL

**PROFILE:**  
 TOP OF PR. ACP \_\_\_\_\_  
 TOP OF EX. BST - - - - -

**SUPERELEVATION:**  
 LEFT HAND SIDE - - - - -  
 RIGHT HAND SIDE - - - - -



Revision/Édition	Description/Description	Date/Date
0	ISSUED FOR TENDER	18/01/29

Client/Client  
**PUBLIC WORKS AND GOVERNMENT SERVICES CANADA**



Project title/Titre du projet  
**KM 266 - 315  
 PAVEMENT REPLACEMENT  
 & MISCELLANEOUS WORKS  
 ALASKA HIGHWAY, BC**

Approved by/Approuvé par  
**G. WILKINS**

Designed by/Concepté par  
**A. HORWOOD / A. DEEPWELL**

Drawn by/Dessiné par  
**A. DEEPWELL**

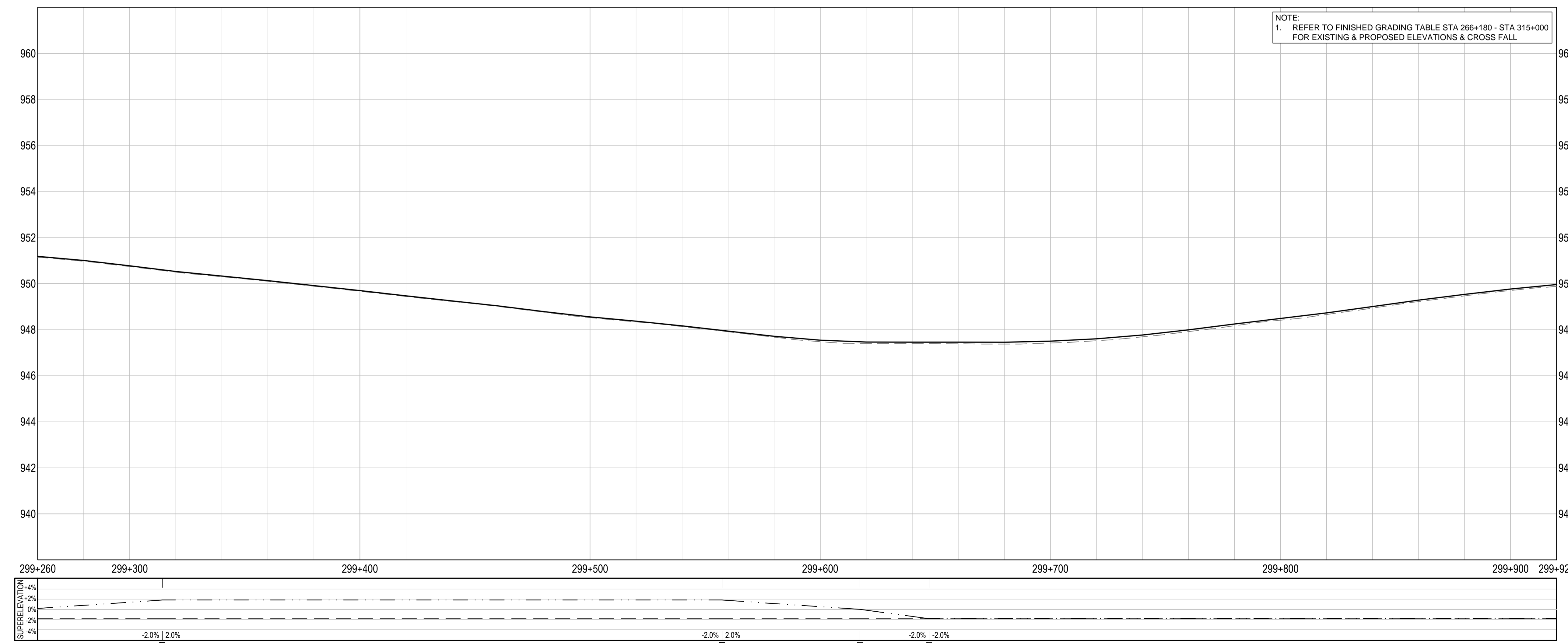
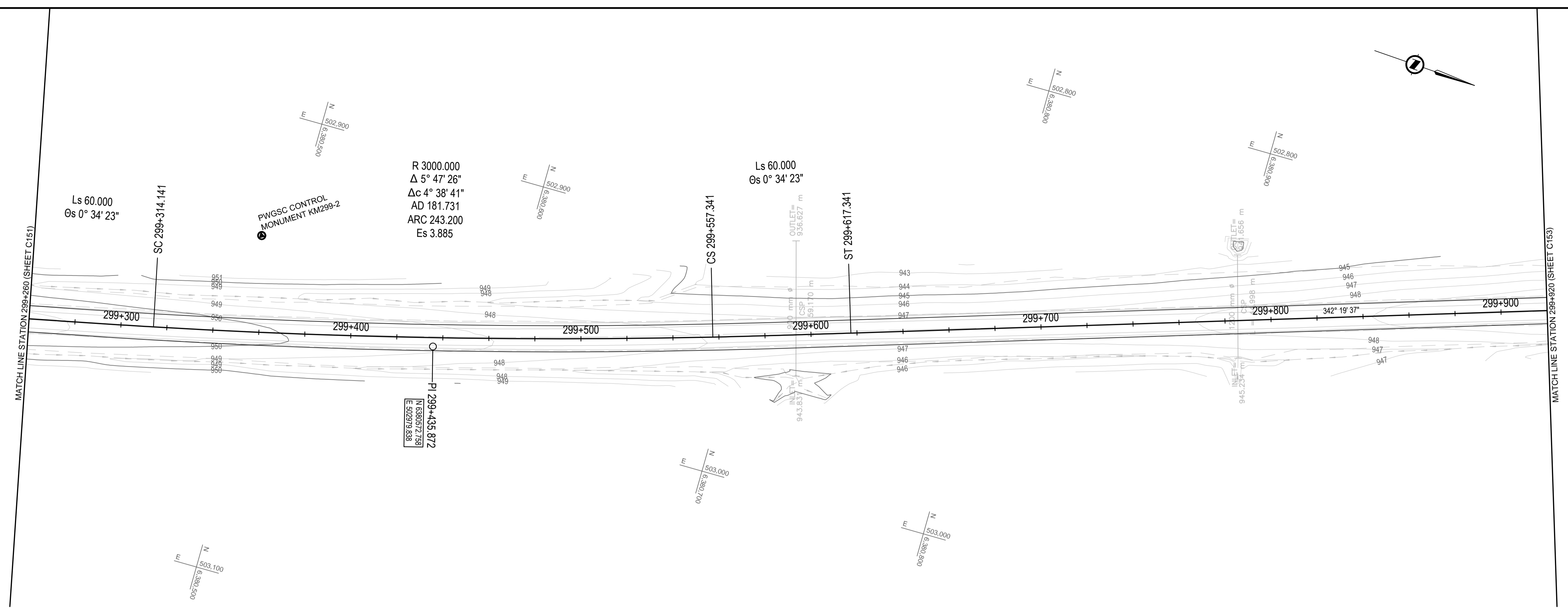
PWGSC Project Manager/Administrateur de Projets TPSCG  
**A. TAHERI**

PWGSC Architectural and Engineering Resources Manager/Ressources Architectural et de Directeur d'Ingénierie, TPSCG

Client/Client  
**PUBLIC WORKS GOVERNMENT SERVICES CANADA**

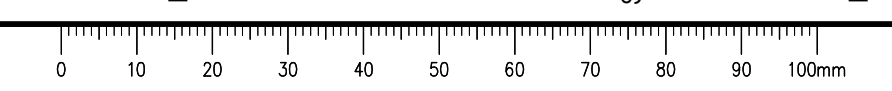
Drawing title/Titre du dessin  
**PLAN / PROFILE  
 STA. 299+260 TO STA. 299+920**

Project No./No. du projet <b>R.017173.344</b>	Sheet/Fauille <b>C152</b> OF C175	Revision no./La Révision no. <b>0</b>
--	---	--



**NOTE:**  
 1. REFER TO FINISHED GRADING TABLE STA 266+180 - STA 315+000 FOR EXISTING & PROPOSED ELEVATIONS & CROSS FALL

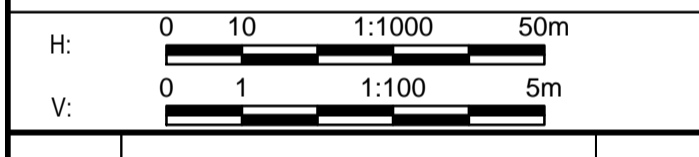
Q:\VancouverTransportation\TRN\VHWY\Projects\TRN\VHWY\030308 - Alaska Hwy Km 229 - 451 ACP Plan and Tender\CAD Contract 2\C151\60 PLAN PROFILES.dwg [C152] January 30, 2018 - 5:10:21 pm (BY: DEEPWELL, ANDREW)



# ISSUED FOR TENDER

**GENERAL NOTES:**  
 1. DIMENSIONS, COORDINATES, ELEVATIONS ARE IN METRES UNLESS NOTED OTHERWISE  
 2. THE CONTRACTOR IS RESPONSIBLE FOR VERIFYING THE LOCATION OF ALL UTILITIES PRIOR TO CONSTRUCTION

**LEGEND**  
 (PROFILE / SUPERELEVATION)  
 NC = NORMAL CROWN  
 ST = SPIRAL TO TANGENT  
 RC = REVERSE CROWN  
 SC = SPIRAL TO CURVE  
 CS = CURVE TO SPIRAL  
 PROFILE:  
 TOP OF PR. ACP \_\_\_\_\_  
 TOP OF EX. BST \_\_\_\_\_  
 SUPERELEVATION:  
 LEFT HAND SIDE \_\_\_\_\_  
 RIGHT HAND SIDE \_\_\_\_\_



0	ISSUED FOR TENDER	18/01/29
Revision / Révision	Description / Description	Date / Date

Client / client  
**PUBLIC WORKS AND GOVERNMENT SERVICES CANADA**



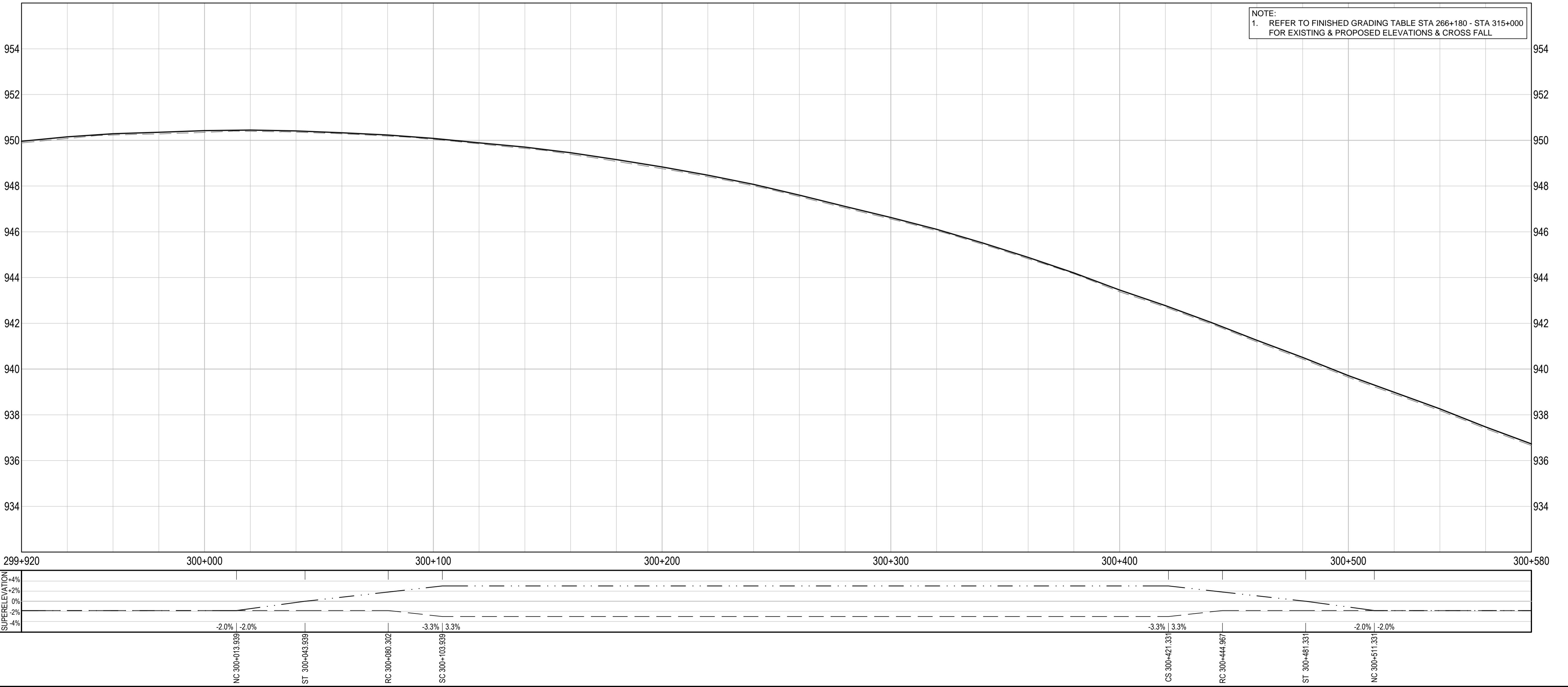
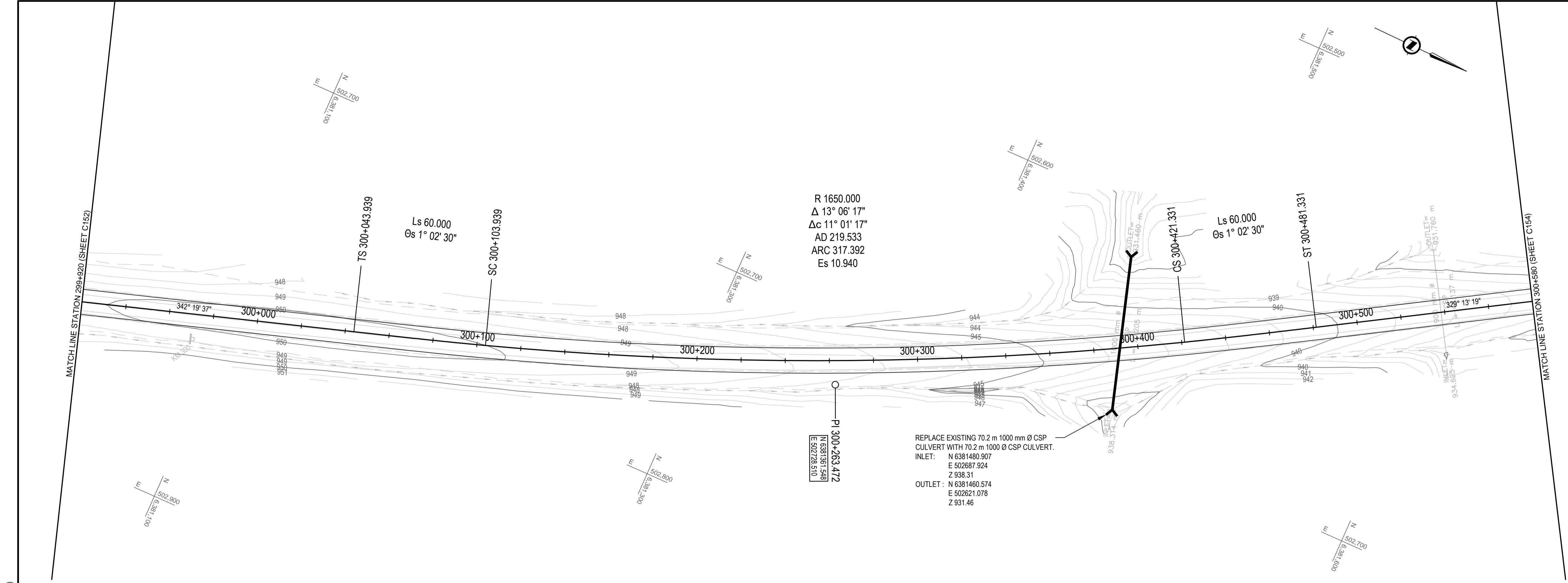
Project title / Titre du projet  
**KM 266 - 315  
 PAVEMENT REPLACEMENT  
 & MISCELLANEOUS WORKS  
 ALASKA HIGHWAY, BC**

Approved by / Approuvé par  
**G. WILKINS**  
 Designed by / Concepté par  
**A. HORWOOD / A. DEEPWELL**  
 Drawn by / Dessiné par  
**A. DEEPWELL**  
 PWGSC Project Manager / Administrateur de Projets TPSCG  
**A. TAHERI**  
 PWGSC Architectural and Engineering Resources Manager /  
 Ressources Architectural et de Directeur d'Ingénierie, TPSCG


Client / client  
**PUBLIC WORKS GOVERNMENT SERVICES CANADA**

Drawing title / Titre du dessin  
**PLAN / PROFILE  
 STA. 299+920 TO STA. 300+580**

Project No. / No. du projet <b>R.017173.344</b>	Sheet / Feuille <b>C153</b> OF C175	Revision no. / La Révision no. <b>0</b>
--	---	---



Q:\VancouverTransportation\TRN\VHWY\Projects\TRN\VHWY\030308 - Alaska Hwy Km 229 - 451 ACP Plan and Tender\CAD Contract 2\C151-160 PLAN PROFILES.dwg [C153] January 30, 2018 - 5:10:51 pm (BY: DEEPWELL, ANDREW)





# ISSUED FOR TENDER

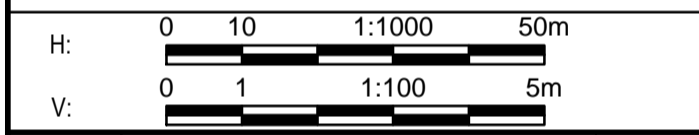
**GENERAL NOTES:**  
 1. DIMENSIONS, COORDINATES, ELEVATIONS ARE IN METRES UNLESS NOTED OTHERWISE  
 2. THE CONTRACTOR IS RESPONSIBLE FOR VERIFYING THE LOCATION OF ALL UTILITIES PRIOR TO CONSTRUCTION

**LEGEND**  
 (PROFILE / SUPERELEVATION)

NC = NORMAL CROWN  
 ST = SPIRAL TO TANGENT  
 RC = REVERSE CROWN  
 SC = SPIRAL TO CURVE  
 CS = CURVE TO SPIRAL

**PROFILE:**  
 TOP OF PR. ACP \_\_\_\_\_  
 TOP OF EX. BST - - - - -

**SUPERELEVATION:**  
 LEFT HAND SIDE - - - - -  
 RIGHT HAND SIDE - - - - -



Revision/	Description/	Date/
Revisão/	Descrição/	Data/
0	ISSUED FOR TENDER	18/01/29

Client/client  
**PUBLIC WORKS AND GOVERNMENT SERVICES CANADA**



Project title/Titre du projet  
**KM 266 - 315  
 PAVEMENT REPLACEMENT  
 & MISCELLANEOUS WORKS  
 ALASKA HIGHWAY, BC**

Approved by/Approve par  
**G. WILKINS**

Designed by/Concept par  
**A. HORWOOD / A. DEEPWELL**

Drawn by/Dessine par  
**A. DEEPWELL**

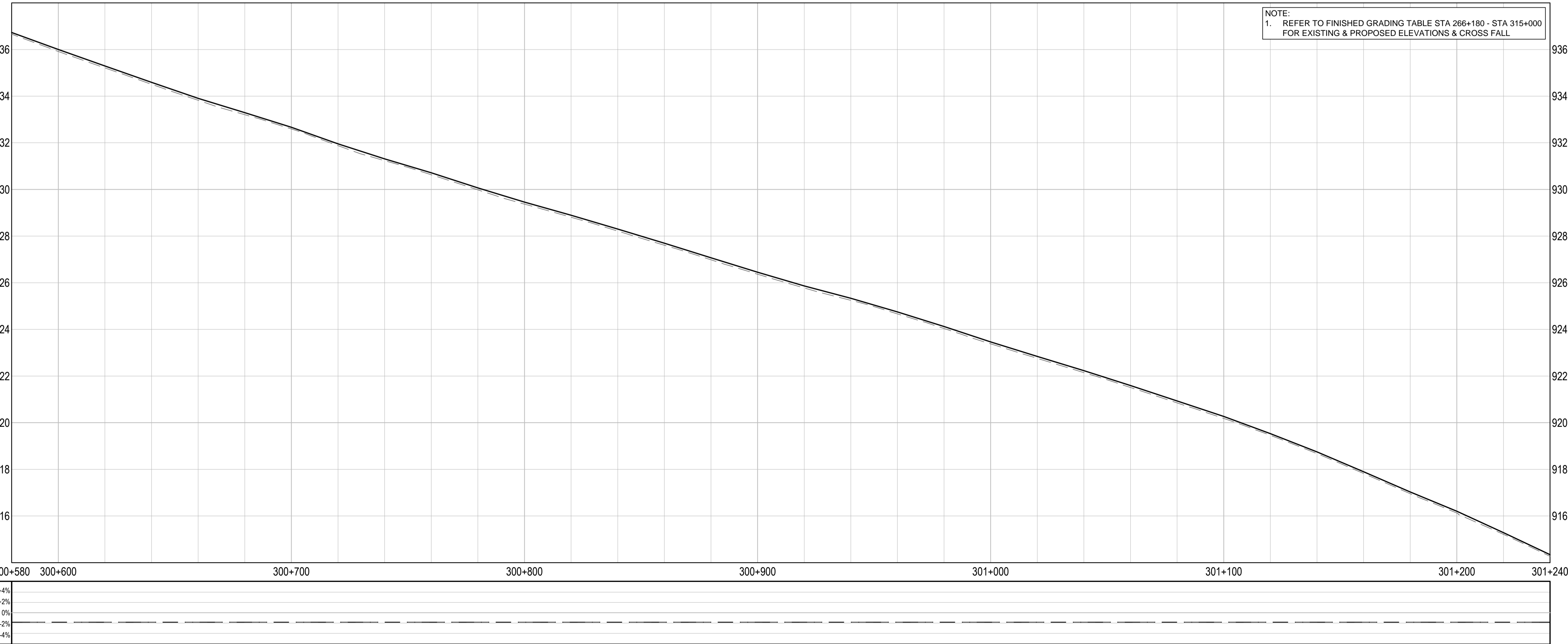
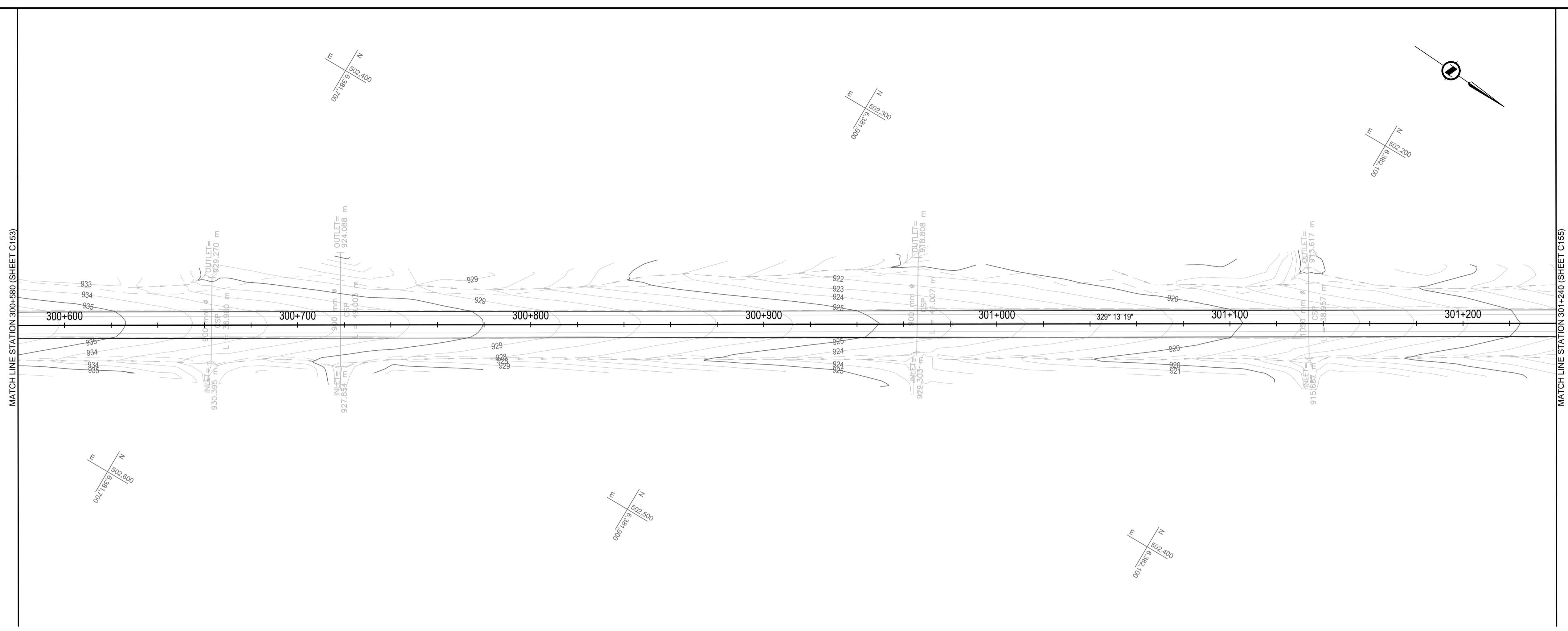
PWSC Project Manager/Administrateur de Projets TPSC  
**A. TAHERI**

PWSC Architectural and Engineering Resources Manager/  
 Ressources Architectural et de Directeur d'Ingénierie, TPSC


Client/client  
**PUBLIC WORKS GOVERNMENT SERVICES CANADA**

Drawing title/Titre du dessin  
**PLAN / PROFILE  
 STA. 300+580 TO STA. 301+240**

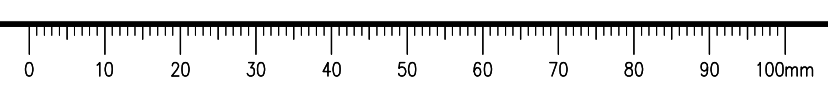
Project No./No. du projet <b>R.017173.344</b>	Sheet/Fauille <b>C154</b> OF C175	Revision no./La Révision no. <b>0</b>
--	---	--



**NOTE:**  
 1. REFER TO FINISHED GRADING TABLE STA 266+180 - STA 315+000 FOR EXISTING & PROPOSED ELEVATIONS & CROSS FALL



Q:\VancouverTransportation\TRN\VHWY03038 - Alaska Hwy Km 229 - 451 ACP Plan and Tender\CAD Contract 2\C154\1-60 PLAN PROFILES.dwg [C154] January 30, 2018 - 5:11:21 pm (BY: DEEPWELL, ANDREW)



**ISSUED FOR TENDER**

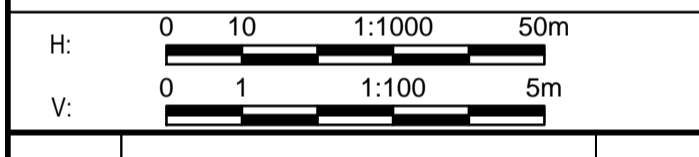
**GENERAL NOTES:**  
 1. DIMENSIONS, COORDINATES, ELEVATIONS ARE IN METRES UNLESS NOTED OTHERWISE  
 2. THE CONTRACTOR IS RESPONSIBLE FOR VERIFYING THE LOCATION OF ALL UTILITIES PRIOR TO CONSTRUCTION

**LEGEND**  
 (PROFILE / SUPERELEVATION)

NC = NORMAL CROWN  
 ST = SPIRAL TO TANGENT  
 RC = REVERSE CROWN  
 SC = SPIRAL TO CURVE  
 CS = CURVE TO SPIRAL

**PROFILE:**  
 TOP OF PR. ACP \_\_\_\_\_  
 TOP OF EX. BST - - - - -

**SUPERELEVATION:**  
 LEFT HAND SIDE - - - - -  
 RIGHT HAND SIDE - - - - -



Revision/Évaluation	Description/Description	Date/Date
0	ISSUED FOR TENDER	18/01/29

Client/client  
**PUBLIC WORKS AND GOVERNMENT SERVICES CANADA**



Project title/Titre du projet  
**KM 266 - 315  
 PAVEMENT REPLACEMENT  
 & MISCELLANEOUS WORKS  
 ALASKA HIGHWAY, BC**

Approved by/Approuvé par  
**G. WILKINS**

Designed by/Concept par  
**A. HORWOOD / A. DEEPWELL**

Drawn by/Dessiné par  
**A. DEEPWELL**


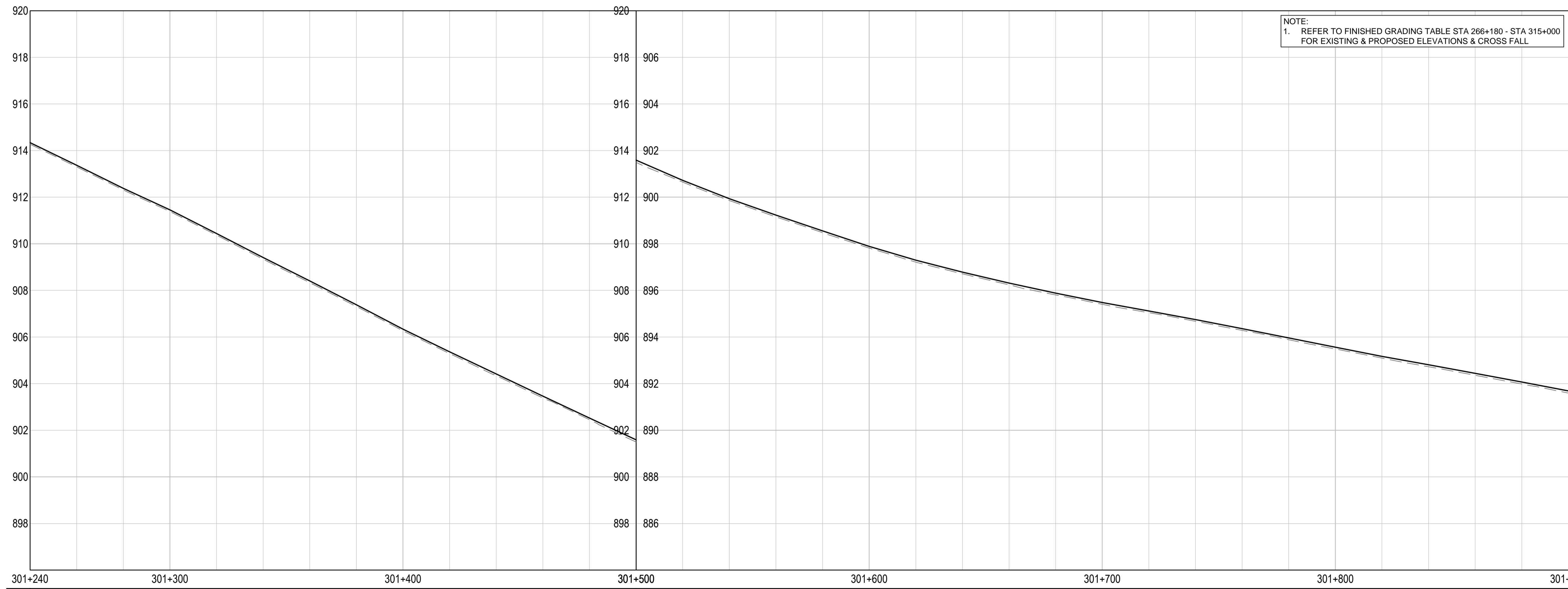
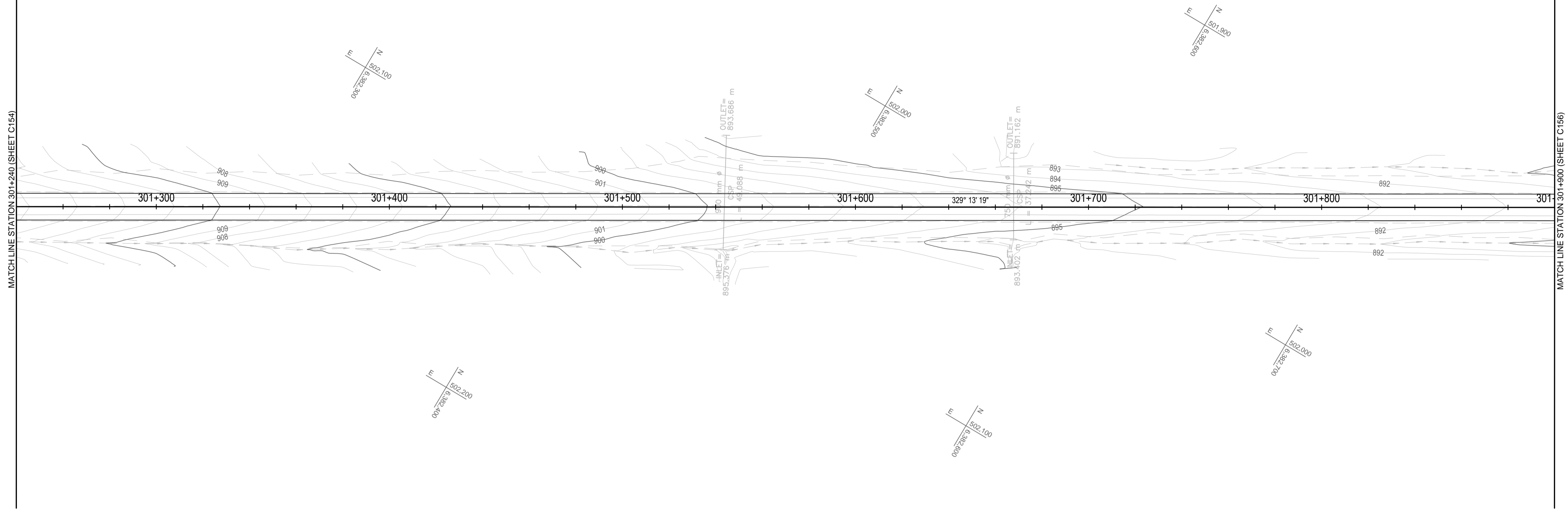
PWGC Project Manager/Administrateur de Projets TPSCG  
**A. TAHERI**

PWGC Architectural and Engineering Resources Manager/Ressources Architectural et de Directeur d'Ingénierie, TPSCG

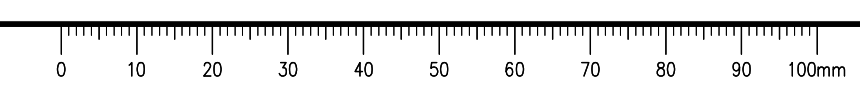
Client/client  
**PUBLIC WORKS GOVERNMENT SERVICES CANADA**

Drawing title/Titre du dessin  
**PLAN / PROFILE  
 STA. 301+240 TO STA. 301+900**

Project No./No. du projet <b>R.017173.344</b>	Sheet/Fauille <b>C155</b> OF C175	Revision no./La Révision no. <b>0</b>
--	---	--



Q:\VancouverTransportation\TRN\VHWY03038 - Alaska Hwy Km 229 - 451 ACP Plan and Tender\CAD Contract 2\C151-60 PLAN PROFILES.dwg [C155] January 30, 2018 - 5:11:51 pm (BY: DEEPWELL, ANDREW)



# ISSUED FOR TENDER

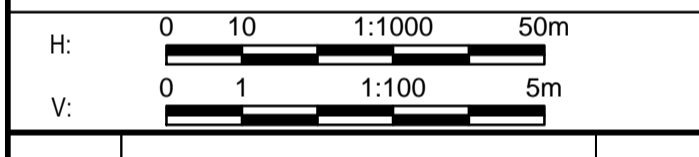
- GENERAL NOTES:**
- DIMENSIONS, COORDINATES, ELEVATIONS ARE IN METRES UNLESS NOTED OTHERWISE
  - THE CONTRACTOR IS RESPONSIBLE FOR VERIFYING THE LOCATION OF ALL UTILITIES PRIOR TO CONSTRUCTION

**LEGEND**  
 (PROFILE / SUPERELEVATION)

NC = NORMAL CROWN  
 ST = SPIRAL TO TANGENT  
 RC = REVERSE CROWN  
 SC = SPIRAL TO CURVE  
 CS = CURVE TO SPIRAL

**PROFILE:**  
 TOP OF PR. ACP \_\_\_\_\_  
 TOP OF EX. BST - - - - -

**SUPERELEVATION:**  
 LEFT HAND SIDE - - - - -  
 RIGHT HAND SIDE - - - - -



Revision/Revisión	Description/Description	Date/Date
0	ISSUED FOR TENDER	18/01/29

Client/Client: **PUBLIC WORKS AND GOVERNMENT SERVICES CANADA**



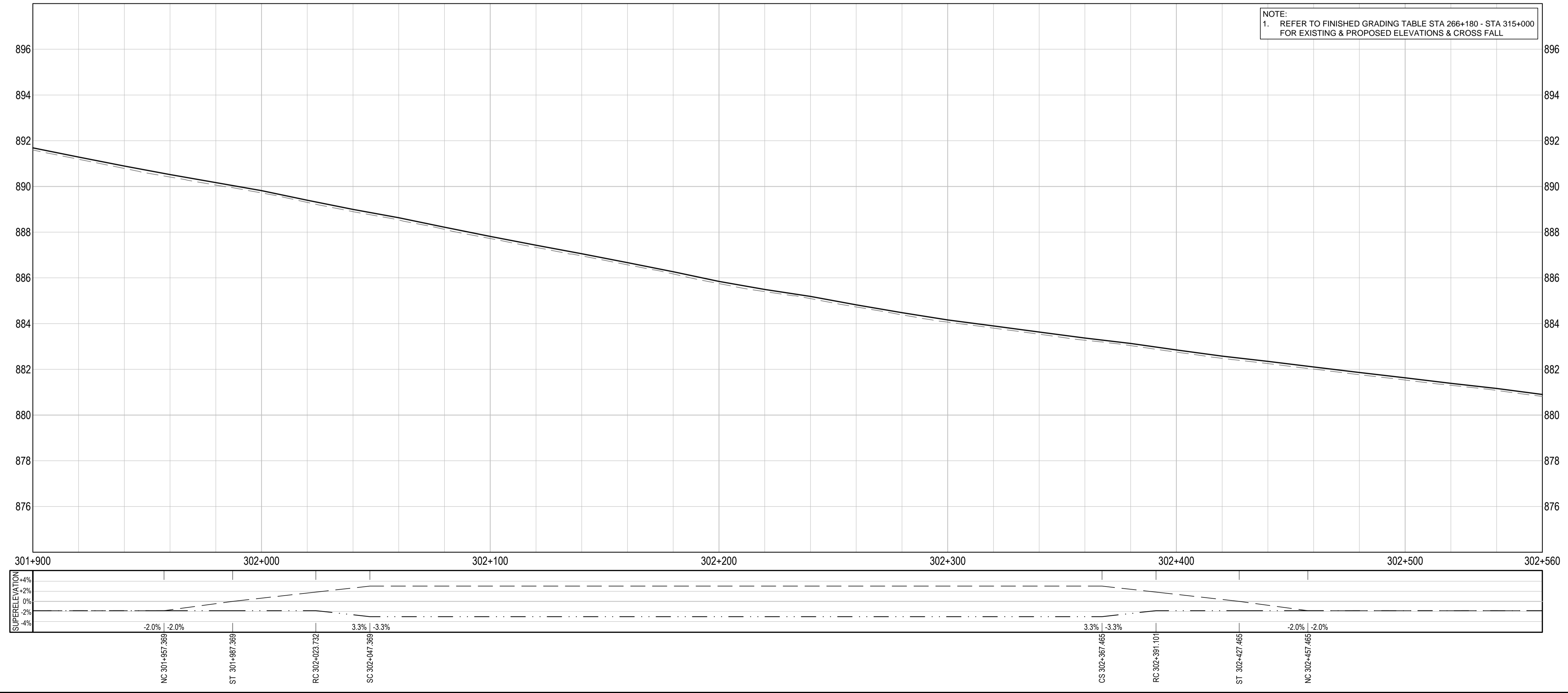
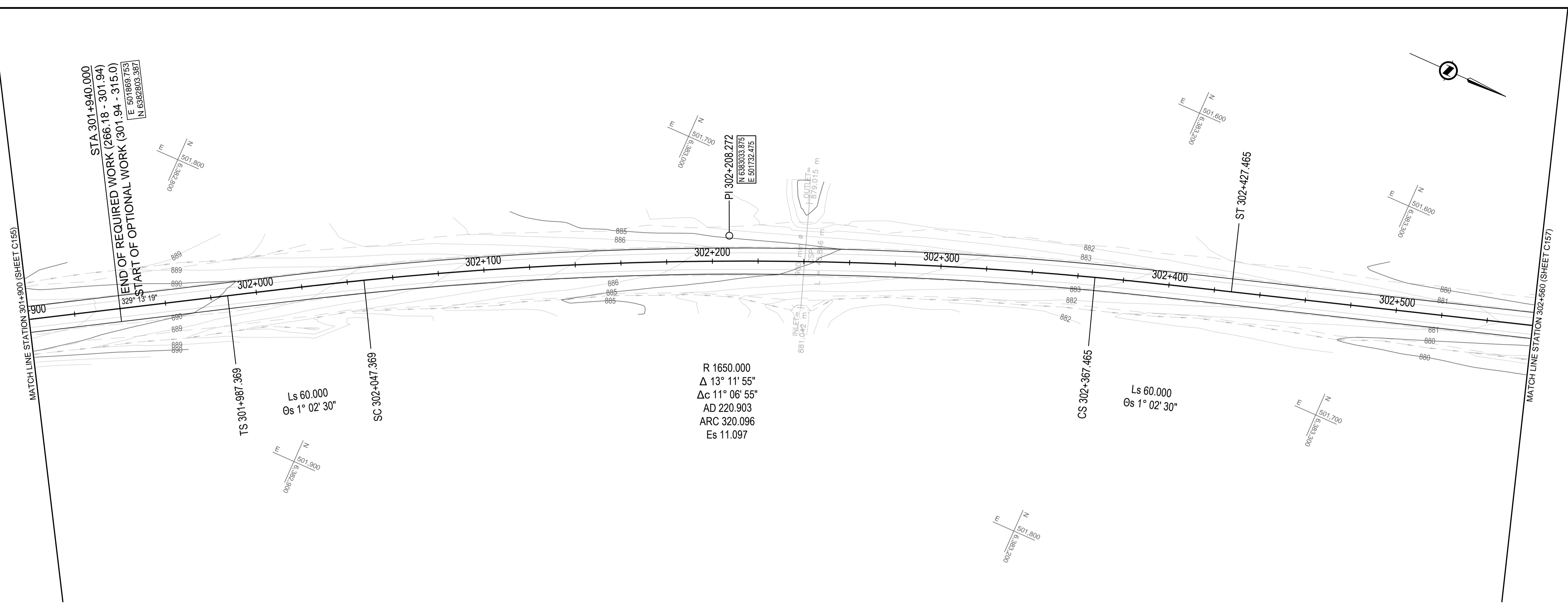
Project title/Titre du projet:  
**KM 266 - 315  
 PAVEMENT REPLACEMENT  
 & MISCELLANEOUS WORKS  
 ALASKA HIGHWAY, BC**

Approved by/Approve par: **G. WILKINS**  
 Designed by/Concept par: **A. HORWOOD / A. DEEPWELL**  
 Drawn by/Dessine par: **A. DEEPWELL**  
 PWGSC Project Manager/Administrateur de Projets TPSCG: **A. TAHERI**  
 PWGSC Architectural and Engineering Resources Manager/Ressources Architectural et de Directeur d'Ingénierie, TPSCG:

Client/Client: **PUBLIC WORKS GOVERNMENT SERVICES CANADA**


Drawing title/Titre du dessin:  
**PLAN / PROFILE  
 STA. 301+900 TO STA. 302+560**

Project No./No. du projet: <b>R.017173.344</b>	Sheet/Fauille: <b>C156</b> OF C175	Revision no./La Révision no.: <b>0</b>
---	--	---



**NOTE:**  
 1. REFER TO FINISHED GRADING TABLE STA 266+180 - STA 315+000 FOR EXISTING & PROPOSED ELEVATIONS & CROSS FALL

Q:\Vancouver\Transportation\TRN\VHWY03038 - Alaska Hwy Km 229 - 451 ACP Plan and Tender\CAD Contract 2\C151-60 PLAN PROFILES.dwg [C156] January 30, 2018 - 5:12:21 pm (BY: DEEPWELL, ANDREW)



# ISSUED FOR TENDER

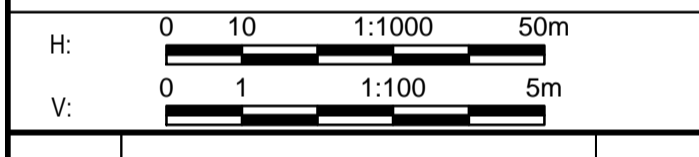
**GENERAL NOTES:**  
 1. DIMENSIONS, COORDINATES, ELEVATIONS ARE IN METRES UNLESS NOTED OTHERWISE  
 2. THE CONTRACTOR IS RESPONSIBLE FOR VERIFYING THE LOCATION OF ALL UTILITIES PRIOR TO CONSTRUCTION

**LEGEND**  
 (PROFILE / SUPERELEVATION)

NC = NORMAL CROWN  
 ST = SPIRAL TO TANGENT  
 RC = REVERSE CROWN  
 SC = SPIRAL TO CURVE  
 CS = CURVE TO SPIRAL

**PROFILE:**  
 TOP OF PR. ACP \_\_\_\_\_  
 TOP OF EX. BST - - - - -

**SUPERELEVATION:**  
 LEFT HAND SIDE - - - - -  
 RIGHT HAND SIDE - - - - -



Revision/Édition	Description/Description	Date/Date
0	ISSUED FOR TENDER	18/01/29

Client/Client  
**PUBLIC WORKS AND GOVERNMENT SERVICES CANADA**



Project title/Titre du projet  
**KM 266 - 315  
 PAVEMENT REPLACEMENT  
 & MISCELLANEOUS WORKS  
 ALASKA HIGHWAY, BC**

Approved by/Approuvé par  
**G. WILKINS**

Designed by/Concept par  
**A. HORWOOD / A. DEEPWELL**

Drawn by/Dessiné par  
**A. DEEPWELL**

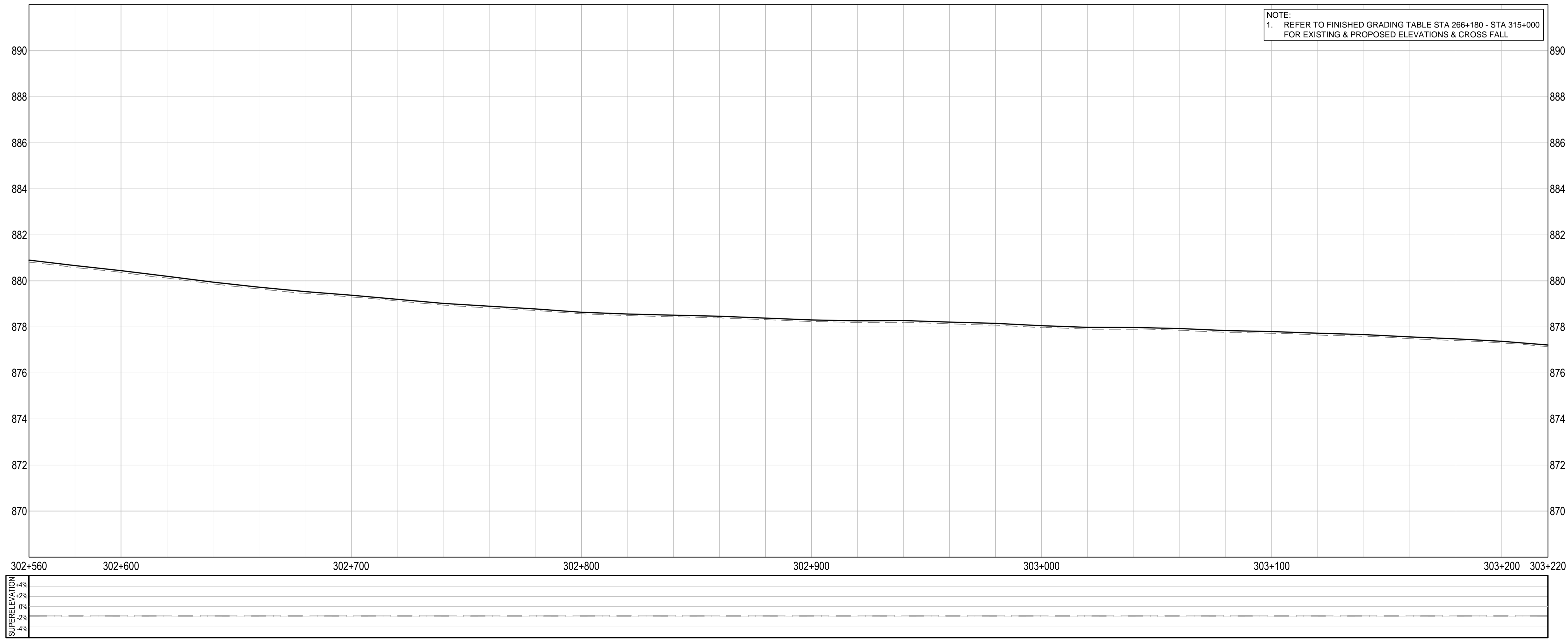
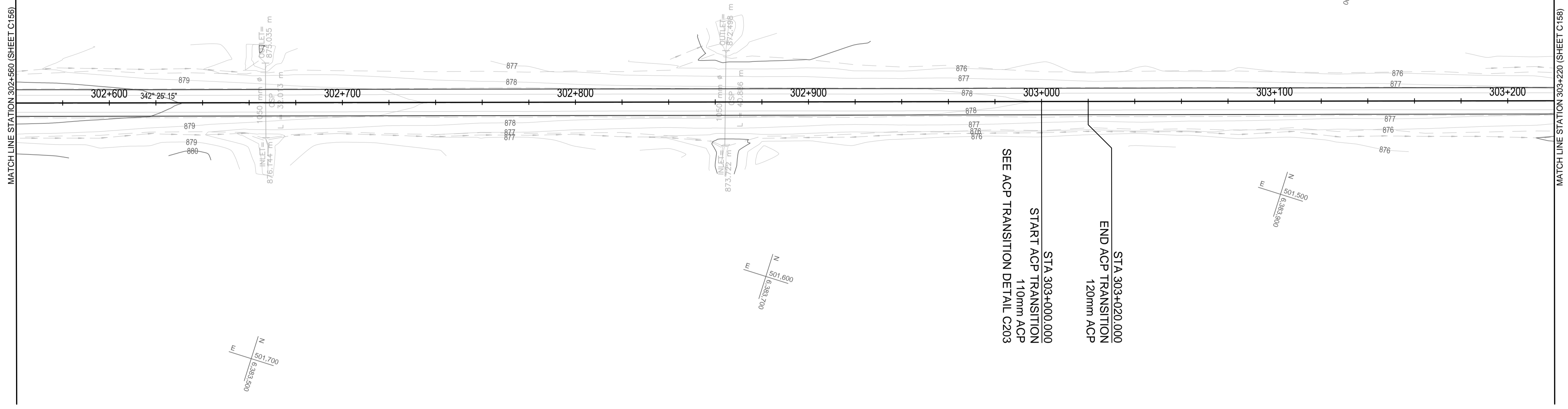
PWSC Project Manager/Administrateur de Projets TPSC  
**A. TAHERI**

PWSC Architectural and Engineering Resources Manager/Ressources Architectural et de Directeur d'Ingénierie, TPSC

Client/Client  
**PUBLIC WORKS GOVERNMENT SERVICES CANADA**

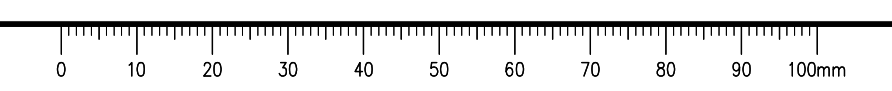
Drawing title/Titre du dessin  
**PLAN / PROFILE  
 STA. 302+560 TO STA. 303+220**

Project No./No. du projet <b>R.017173.344</b>	Sheet/Fauille <b>C157</b> OF C175	Revision no./La Révision no. <b>0</b>
--	---	--



**NOTE:**  
 1. REFER TO FINISHED GRADING TABLE STA 266+180 - STA 315+000 FOR EXISTING & PROPOSED ELEVATIONS & CROSS FALL

Q:\VancouverTransportation\TRN\VHWY03038 - Alaska Hwy Km 229 - 451 ACP Plan and Tender\CAD Contract 2\C151-160 PLAN PROFILES.dwg [C157] January 30, 2018 - 5:12:49 pm (BY: DEEPWELL, ANDREW)



# ISSUED FOR TENDER

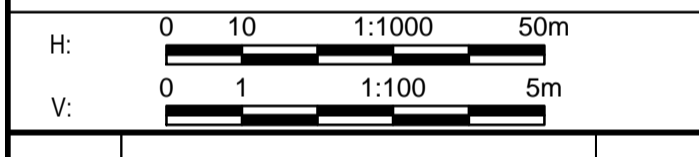
**GENERAL NOTES:**  
 1. DIMENSIONS, COORDINATES, ELEVATIONS ARE IN METRES UNLESS NOTED OTHERWISE  
 2. THE CONTRACTOR IS RESPONSIBLE FOR VERIFYING THE LOCATION OF ALL UTILITIES PRIOR TO CONSTRUCTION

**LEGEND**  
 (PROFILE / SUPERELEVATION)

NC = NORMAL CROWN  
 ST = SPIRAL TO TANGENT  
 RC = REVERSE CROWN  
 SC = SPIRAL TO CURVE  
 CS = CURVE TO SPIRAL

**PROFILE:**  
 TOP OF PR. ACP \_\_\_\_\_  
 TOP OF EX. BST - - - - -

**SUPERELEVATION:**  
 LEFT HAND SIDE - - - - -  
 RIGHT HAND SIDE - - - - -



Revision/Édition	Description/Description	Date/Date
0	ISSUED FOR TENDER	18/01/29

Client/Client  
**PUBLIC WORKS AND GOVERNMENT SERVICES CANADA**



Project title/Titre du projet  
**KM 266 - 315  
 PAVEMENT REPLACEMENT  
 & MISCELLANEOUS WORKS  
 ALASKA HIGHWAY, BC**

Approved by/Approuvé par  
**G. WILKINS**

Designed by/Concept par  
**A. HORWOOD / A. DEEPWELL**

Drawn by/Dessiné par  
**A. DEEPWELL**

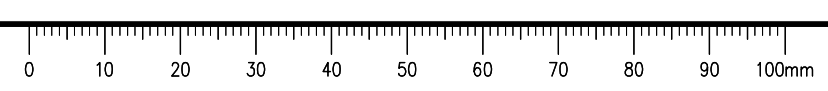
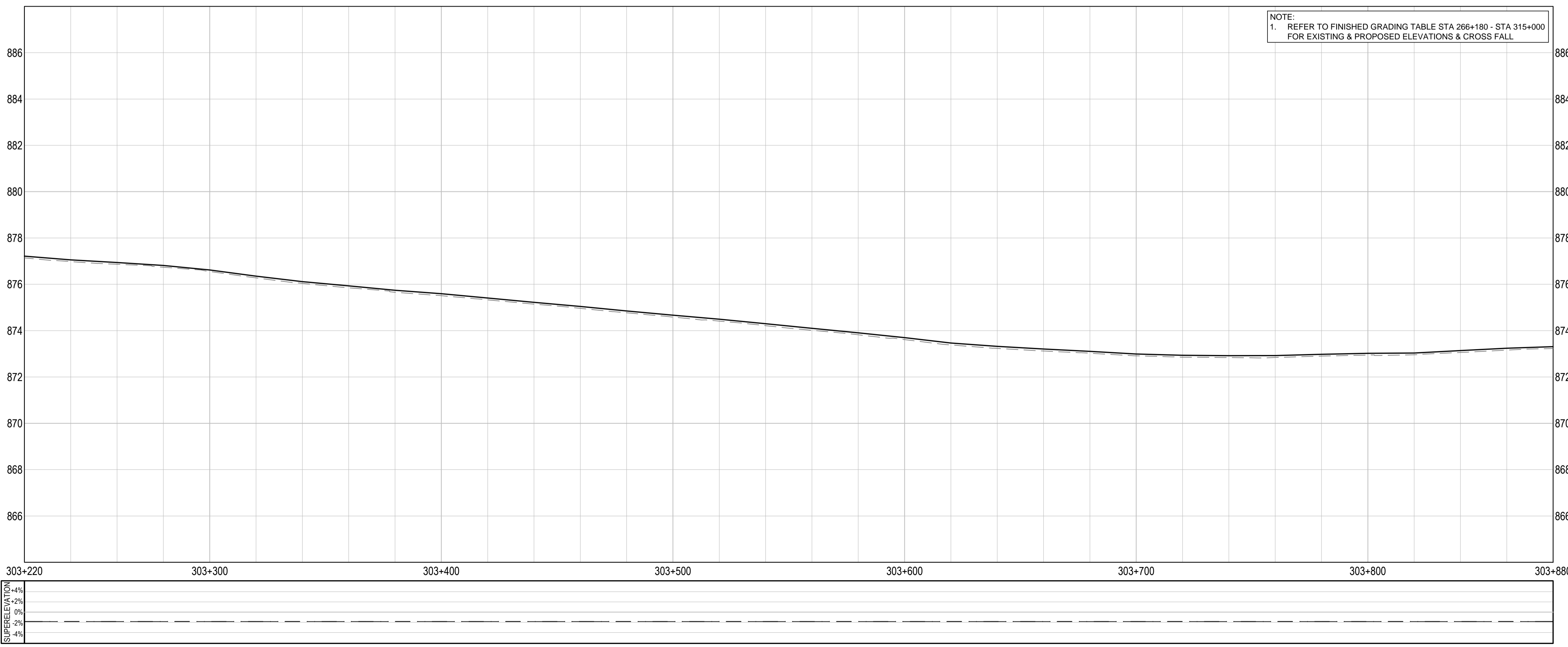
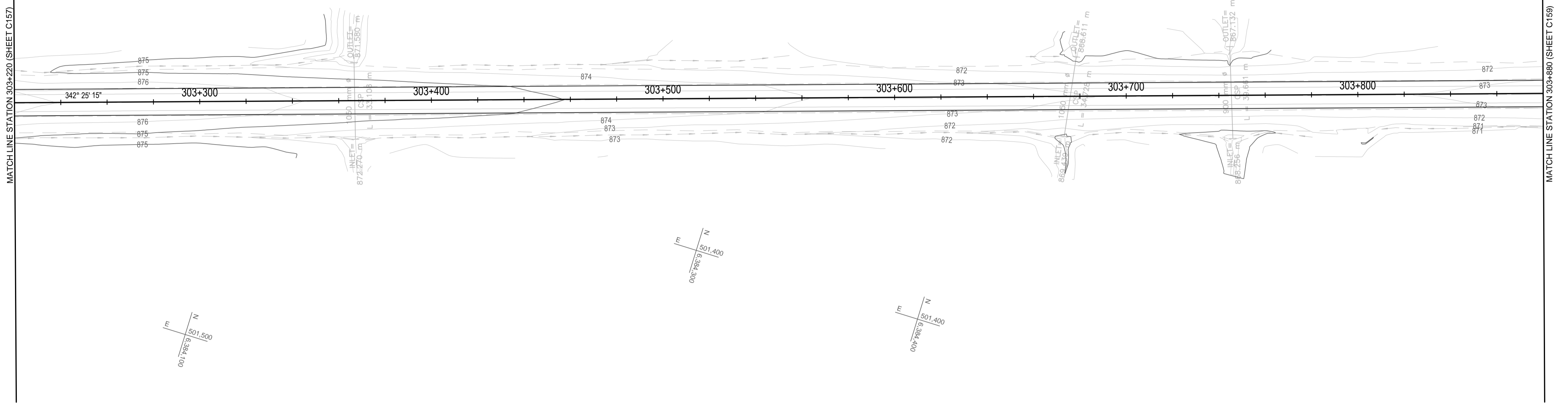
PWSC Project Manager/Administrateur de Projets TPSCC  
**A. TAHERI**

PWSC Architectural and Engineering Resources Manager/Ressources Architectural et de Directeur d'Ingénierie, TPSCC

Client/Client  
**PUBLIC WORKS GOVERNMENT SERVICES CANADA**

Drawing title/Titre du dessin  
**PLAN / PROFILE  
 STA. 303+220 TO STA. 303+880**

Project No./No. du projet <b>R.017173.344</b>	Sheet/Fauille <b>C158</b> OF C175	Revision no./La Révision no. <b>0</b>
--	---	--



Q:\VancouverTransportation\TRN\VHWY03038 - Alaska Hwy Km 229 - 451 ACP Plan and Tender\CAD Contract 2\C151-160 PLAN PROFILES.dwg [C158] January 30, 2018 - 5:13:14 pm (BY: DEEPWELL, ANDREW)

# ISSUED FOR TENDER

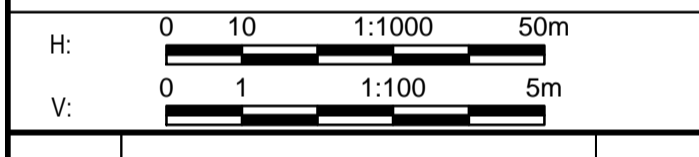
- GENERAL NOTES:**
- DIMENSIONS, COORDINATES, ELEVATIONS ARE IN METRES UNLESS NOTED OTHERWISE
  - THE CONTRACTOR IS RESPONSIBLE FOR VERIFYING THE LOCATION OF ALL UTILITIES PRIOR TO CONSTRUCTION

**LEGEND**  
 (PROFILE / SUPERELEVATION)

NC = NORMAL CROWN  
 ST = SPIRAL TO TANGENT  
 RC = REVERSE CROWN  
 SC = SPIRAL TO CURVE  
 CS = CURVE TO SPIRAL

**PROFILE:**  
 TOP OF PR. ACP \_\_\_\_\_  
 TOP OF EX. BST - - - - -

**SUPERELEVATION:**  
 LEFT HAND SIDE - - - - -  
 RIGHT HAND SIDE - - - - -



Revision/Édition	Description/Description	Date/Date
0	ISSUED FOR TENDER	18/01/20

Client/client  
**PUBLIC WORKS AND GOVERNMENT SERVICES CANADA**



Project title/Titre du projet  
**KM 266 - 315  
 PAVEMENT REPLACEMENT  
 & MISCELLANEOUS WORKS  
 ALASKA HIGHWAY, BC**

Approved by/Approuvé par  
**G. WILKINS**

Designed by/Concept par  
**A. HORWOOD / A. DEEPWELL**

Drawn by/Dessiné par  
**A. DEEPWELL**

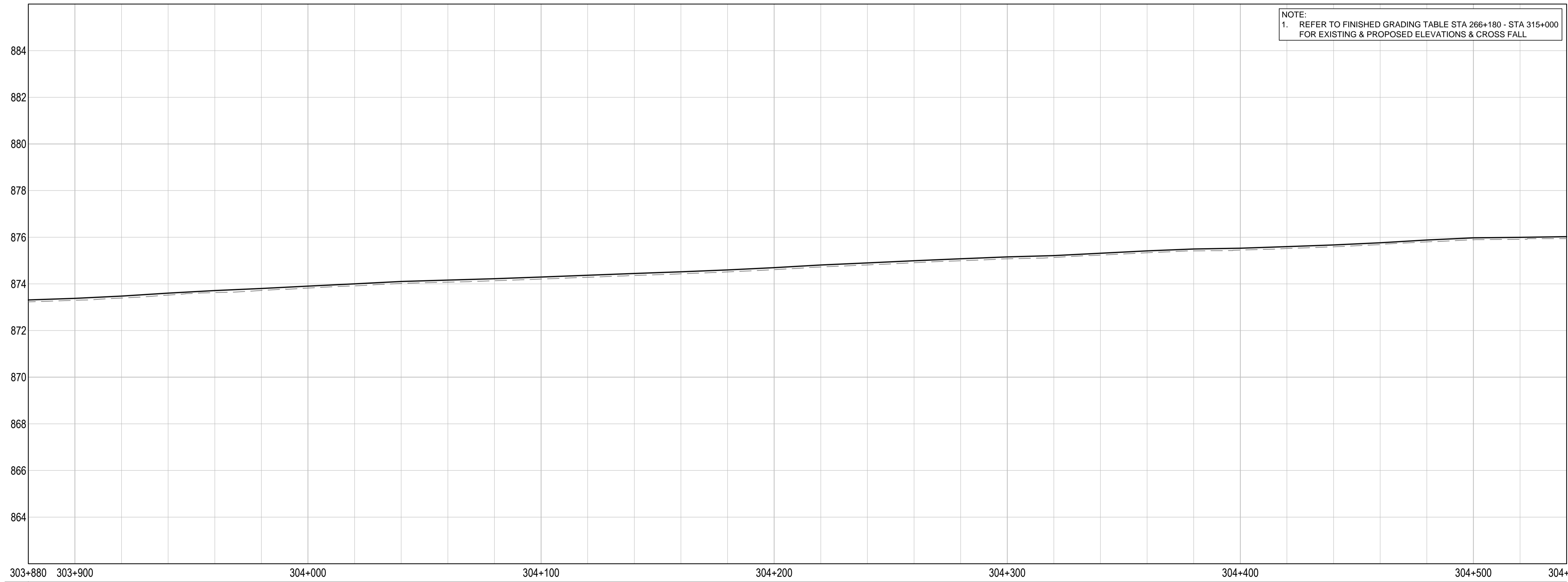
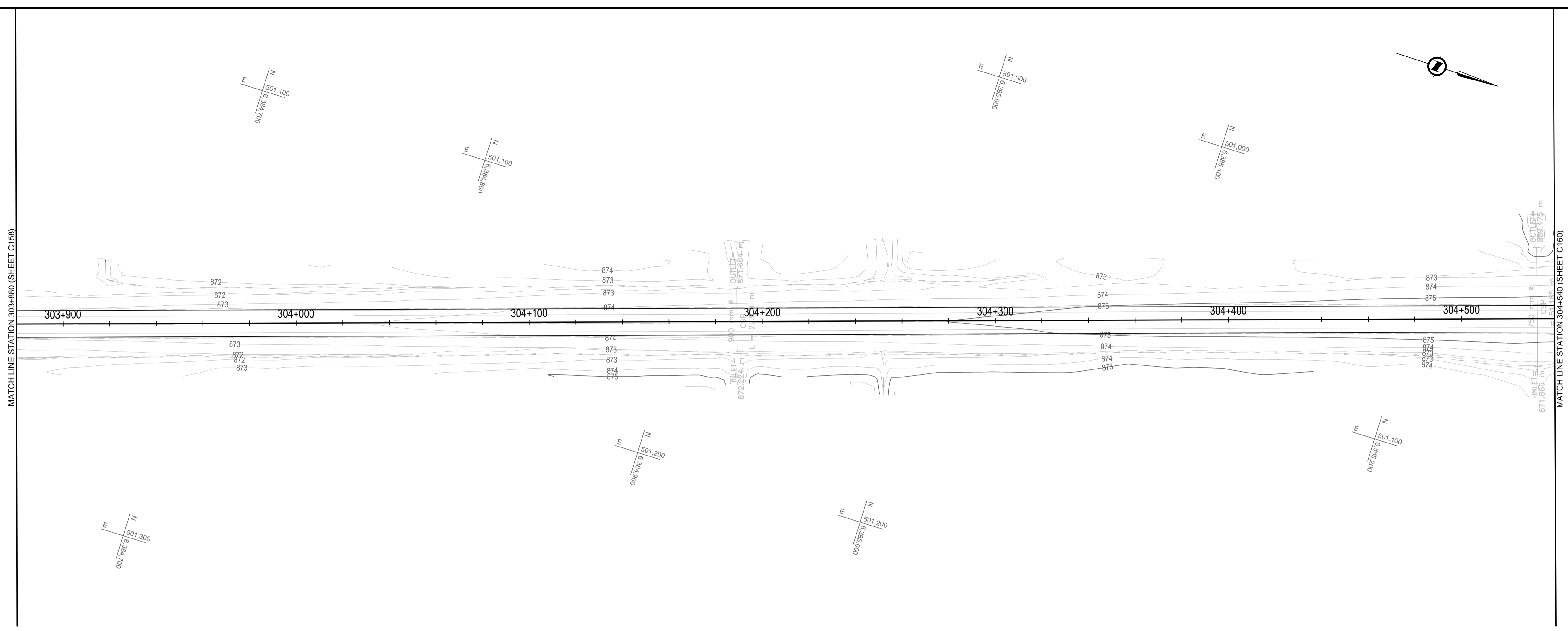
PWGSC Project Manager/Administrateur de Projets TPSCC  
**A. TAHERI**

PWGSC Architectural and Engineering Resources Manager/Ressources Architectural et de Directeur d'Ingénierie, TPSCC

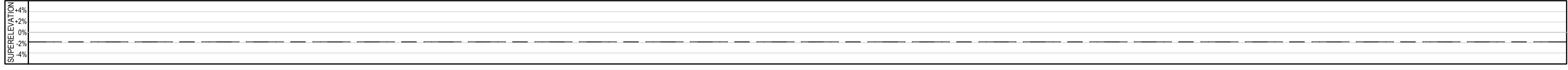
Client/client  
**PUBLIC WORKS GOVERNMENT SERVICES CANADA**

Drawing title/Titre du dessin  
**PLAN / PROFILE  
 STA. 303+880 TO STA. 304+540**

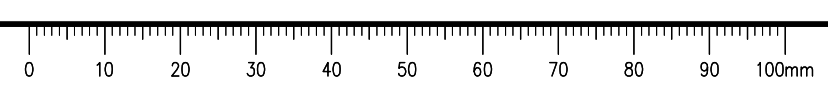
Project No./No. du projet <b>R.017173.344</b>	Sheet/Fauille <b>C159</b> OF C175	Revision no./La Révision no. <b>0</b>
--	---	--



**NOTE:**  
 1. REFER TO FINISHED GRADING TABLE STA 266+180 - STA 315+000 FOR EXISTING & PROPOSED ELEVATIONS & CROSS FALL



Q:\VancouverTransportation\TRN\VHWY030308 - Alaska Hwy Km 229 - 451 ACP Plan and Tender\CAD Contract 2\C151-60 PLAN PROFILES.dwg [C159] January 30, 2018 - 5:13:40 pm (BY: DEEPWELL, ANDREW)



# ISSUED FOR TENDER

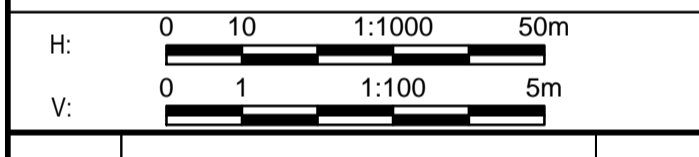
**GENERAL NOTES:**  
 1. DIMENSIONS, COORDINATES, ELEVATIONS ARE IN METRES UNLESS NOTED OTHERWISE  
 2. THE CONTRACTOR IS RESPONSIBLE FOR VERIFYING THE LOCATION OF ALL UTILITIES PRIOR TO CONSTRUCTION

**LEGEND**  
 (PROFILE / SUPERELEVATION)

NC = NORMAL CROWN  
 ST = SPIRAL TO TANGENT  
 RC = REVERSE CROWN  
 SC = SPIRAL TO CURVE  
 CS = CURVE TO SPIRAL

**PROFILE:**  
 TOP OF PR. ACP \_\_\_\_\_  
 TOP OF EX. BST - - - - -

**SUPERELEVATION:**  
 LEFT HAND SIDE - - - - -  
 RIGHT HAND SIDE - - - - -



Revision/Édition	Description/Description	Date/Date
0	ISSUED FOR TENDER	18/01/29

Client/Client  
**PUBLIC WORKS AND GOVERNMENT SERVICES CANADA**



Project title/Titre du projet  
**KM 266 - 315  
 PAVEMENT REPLACEMENT  
 & MISCELLANEOUS WORKS  
 ALASKA HIGHWAY, BC**

Approved by/Approuvé par  
**G. WILKINS**

Designed by/Concept par  
**A. HORWOOD / A. DEEPWELL**

Drawn by/Dessiné par  
**A. DEEPWELL**


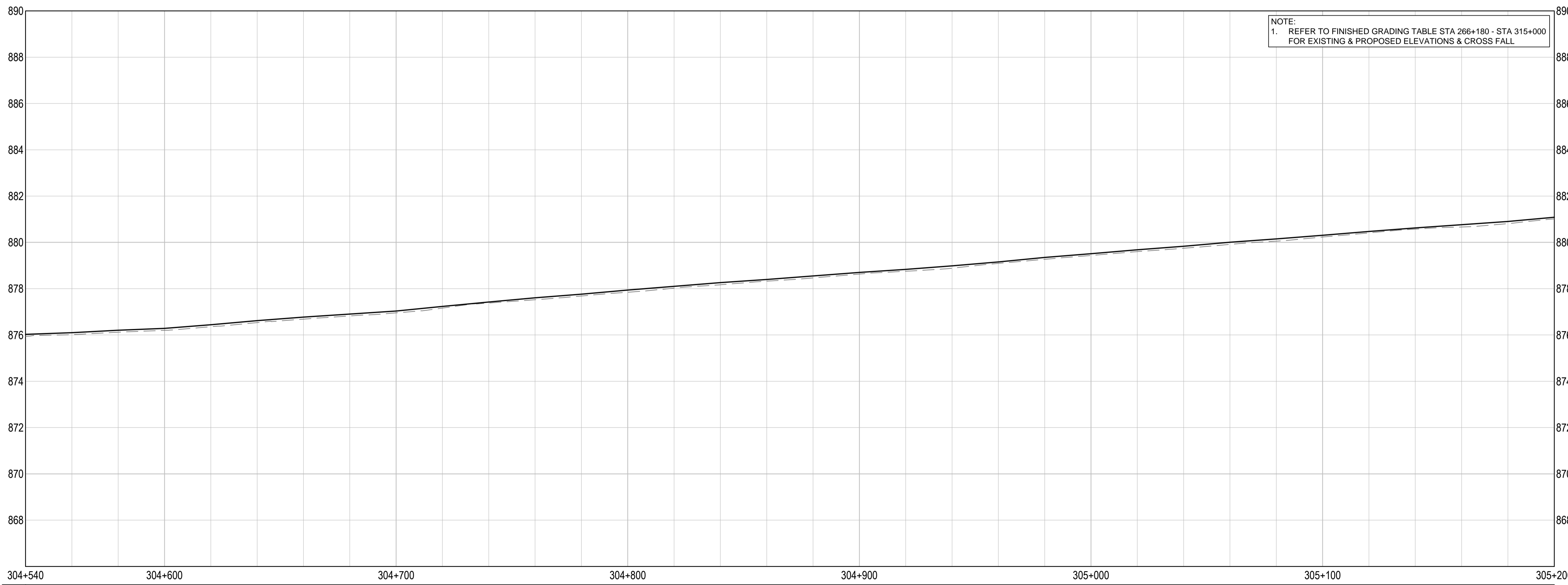
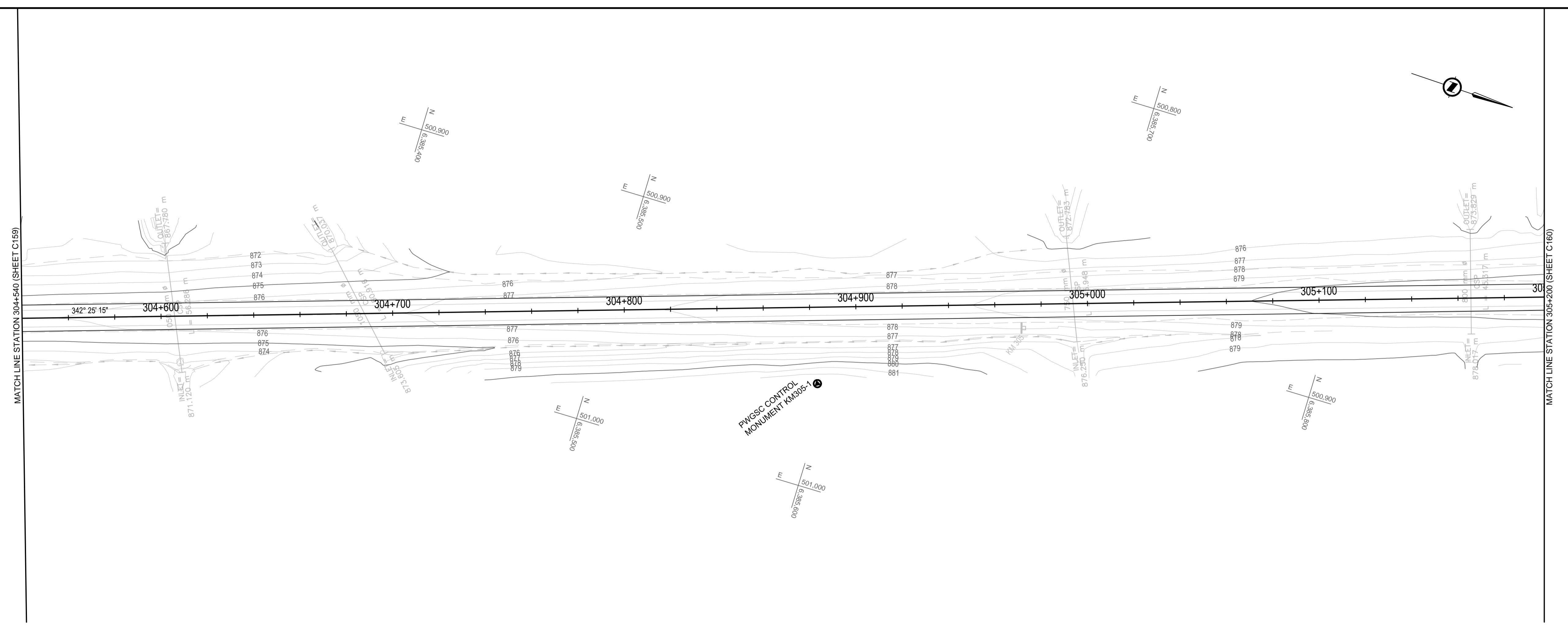
PWSC Project Manager/Administrateur de Projets TPSC  
**A. TAHERI**

PWSC Architectural and Engineering Resources Manager/Ressources Architectural et de Directeur d'Ingénierie, TPSC

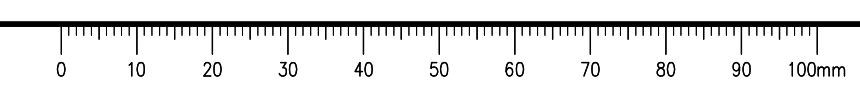
Client/Client  
**PUBLIC WORKS GOVERNMENT SERVICES CANADA**

Drawing title/Titre du dessin  
**PLAN / PROFILE  
 STA. 304+540 TO STA. 305+200**

Project No./No. du projet <b>R.017173.344</b>	Sheet/Fauille <b>C160</b> OF C175	Revision no./La Révision no. <b>0</b>
--	---	--



Q:\VancouverTransportation\TRN\VHWY03038 - Alaska Hwy Km 229 - 451 ACP Plan and Tender\CAD Contract 2\C151-60 PLAN PROFILES.dwg [C160] January 30, 2018 - 5:14:11 pm (BY: DEEPWELL, ANDREW)



# ISSUED FOR TENDER

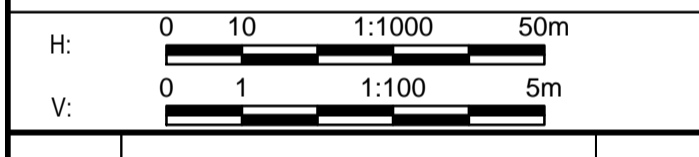
**GENERAL NOTES:**  
 1. DIMENSIONS, COORDINATES, ELEVATIONS ARE IN METRES UNLESS NOTED OTHERWISE  
 2. THE CONTRACTOR IS RESPONSIBLE FOR VERIFYING THE LOCATION OF ALL UTILITIES PRIOR TO CONSTRUCTION

**LEGEND**  
 (PROFILE / SUPERELEVATION)

NC = NORMAL CROWN  
 ST = SPIRAL TO TANGENT  
 RC = REVERSE CROWN  
 SC = SPIRAL TO CURVE  
 CS = CURVE TO SPIRAL

**PROFILE:**  
 TOP OF PR. ACP \_\_\_\_\_  
 TOP OF EX. BST - - - - -

**SUPERELEVATION:**  
 LEFT HAND SIDE - - - - -  
 RIGHT HAND SIDE - - - - -



Revision/Édition	Description/Description	Date/Date
0	ISSUED FOR TENDER	18/01/20

Client/Client  
**PUBLIC WORKS AND GOVERNMENT SERVICES CANADA**



Project title/Titre du projet  
**KM 266 - 315  
 PAVEMENT REPLACEMENT & MISCELLANEOUS WORKS  
 ALASKA HIGHWAY, BC**

Approved by/Approuvé par  
**G. WILKINS**

Designed by/Concept par  
**A. HORWOOD / A. DEEPWELL**

Drawn by/Dessiné par  
**A. DEEPWELL**

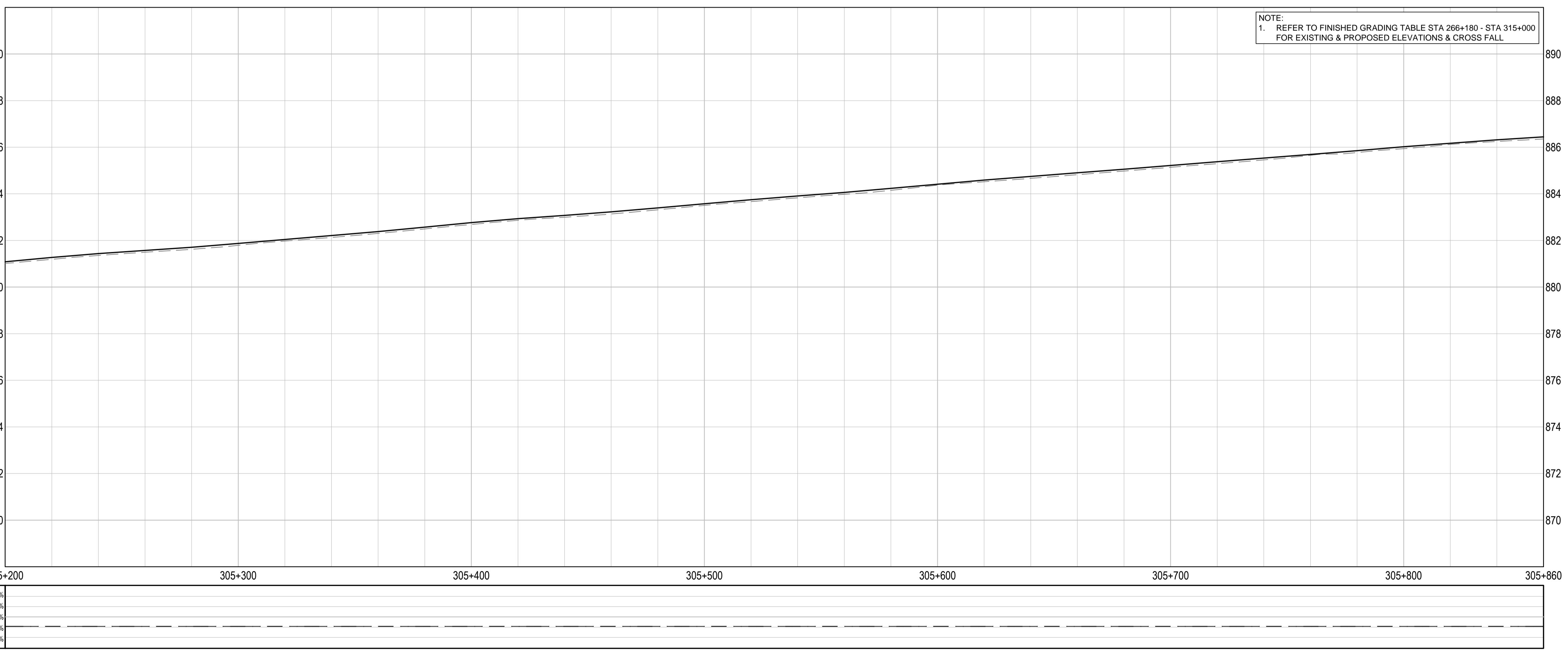
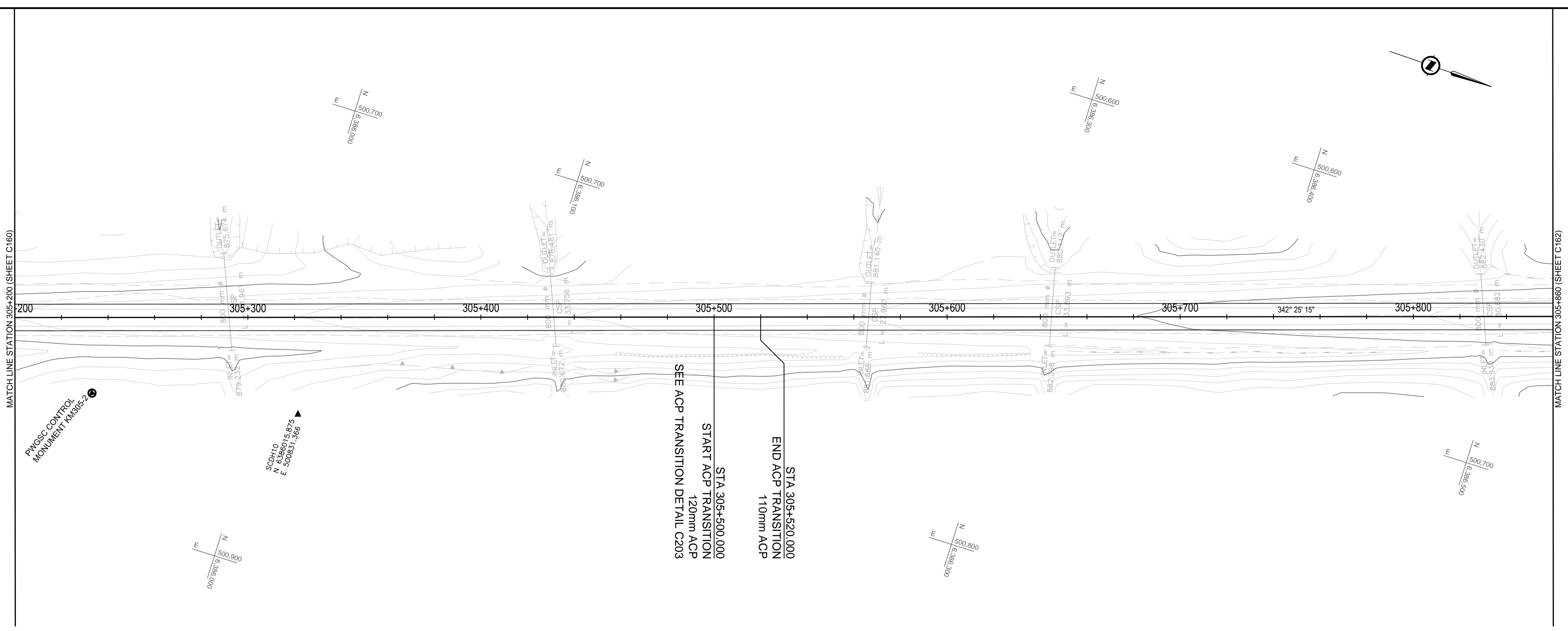
PWGC Project Manager/Administrateur de Projets TPSCC  
**A. TAHERI**

PWGC Architectural and Engineering Resources Manager/Ressources Architectural et de Directeur d'Ingénierie, TPSCC

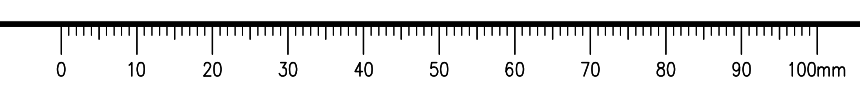
Client/Client  
**PUBLIC WORKS GOVERNMENT SERVICES CANADA**

Drawing title/Titre du dessin  
**PLAN / PROFILE  
 STA. 305+200 TO STA. 305+860**

Project No./No. du projet	Sheet/Fauille	Revision no./La Révision no.
<b>R.017173.344</b>	<b>C161</b> OF C175	<b>0</b>



Q:\VancouverTransportation\TRN\VHWY03038 - Alaska Hwy Km 229 - 451 ACP Plan and Tender\CAD Contract 2\C161-170 PLAN PROFILES.dwg [C161] January 30, 2018 - 5:11:49 pm (BY: DEEPWELL, ANDREW)





# ISSUED FOR TENDER

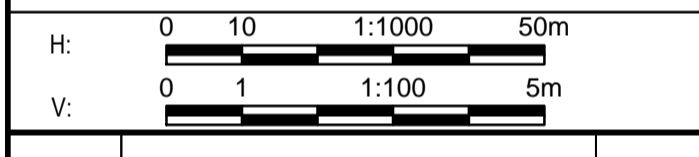
**GENERAL NOTES:**  
 1. DIMENSIONS, COORDINATES, ELEVATIONS ARE IN METRES UNLESS NOTED OTHERWISE  
 2. THE CONTRACTOR IS RESPONSIBLE FOR VERIFYING THE LOCATION OF ALL UTILITIES PRIOR TO CONSTRUCTION

**LEGEND**  
 (PROFILE / SUPERELEVATION)

NC = NORMAL CROWN  
 ST = SPIRAL TO TANGENT  
 RC = REVERSE CROWN  
 SC = SPIRAL TO CURVE  
 CS = CURVE TO SPIRAL

**PROFILE:**  
 TOP OF PR. ACP \_\_\_\_\_  
 TOP OF EX. BST - - - - -

**SUPERELEVATION:**  
 LEFT HAND SIDE - - - - -  
 RIGHT HAND SIDE - - - - -



Revision/Édition	Description/Description	Date/Date
0	ISSUED FOR TENDER	18/01/20

Client/Client  
**PUBLIC WORKS AND GOVERNMENT SERVICES CANADA**



Project title/Titre du projet  
**KM 266 - 315  
 PAVEMENT REPLACEMENT  
 & MISCELLANEOUS WORKS  
 ALASKA HIGHWAY, BC**

Approved by/Approuvé par  
**G. WILKINS**

Designed by/Concept par  
**A. HORWOOD / A. DEEPWELL**

Drawn by/Dessiné par  
**A. DEEPWELL**

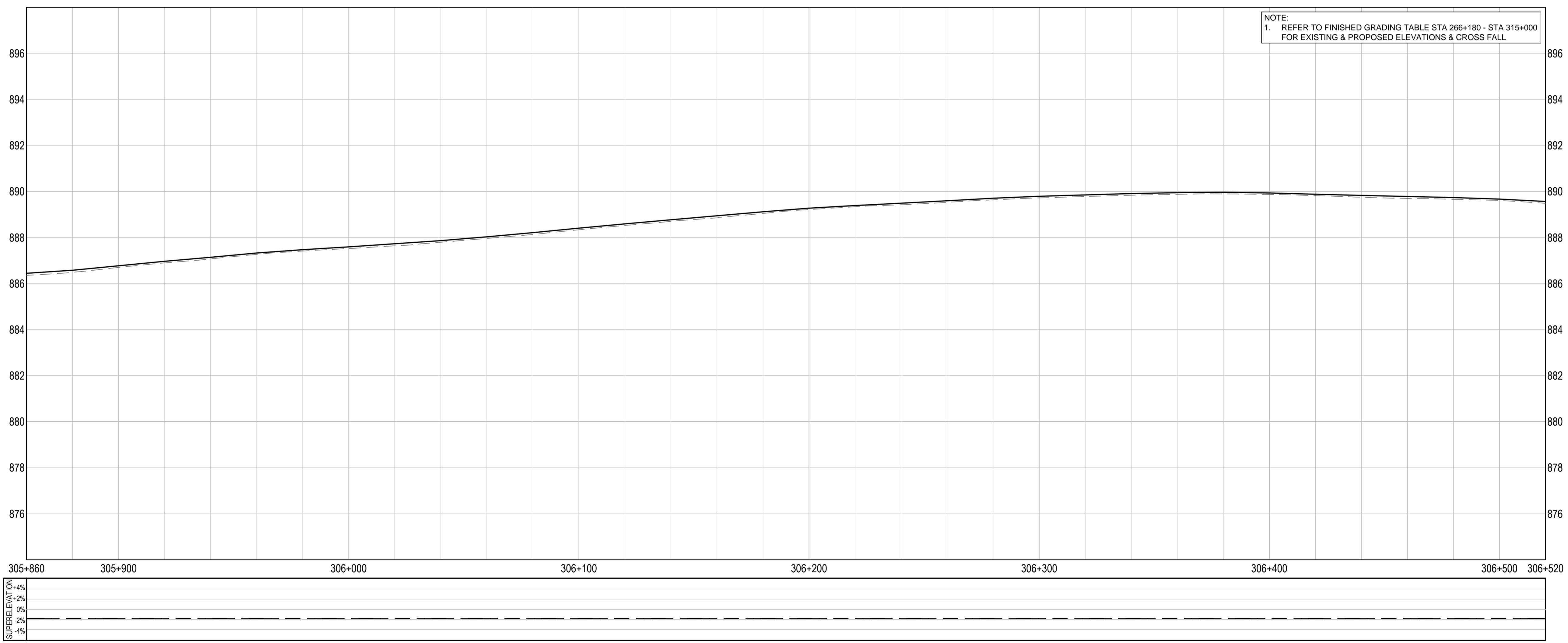
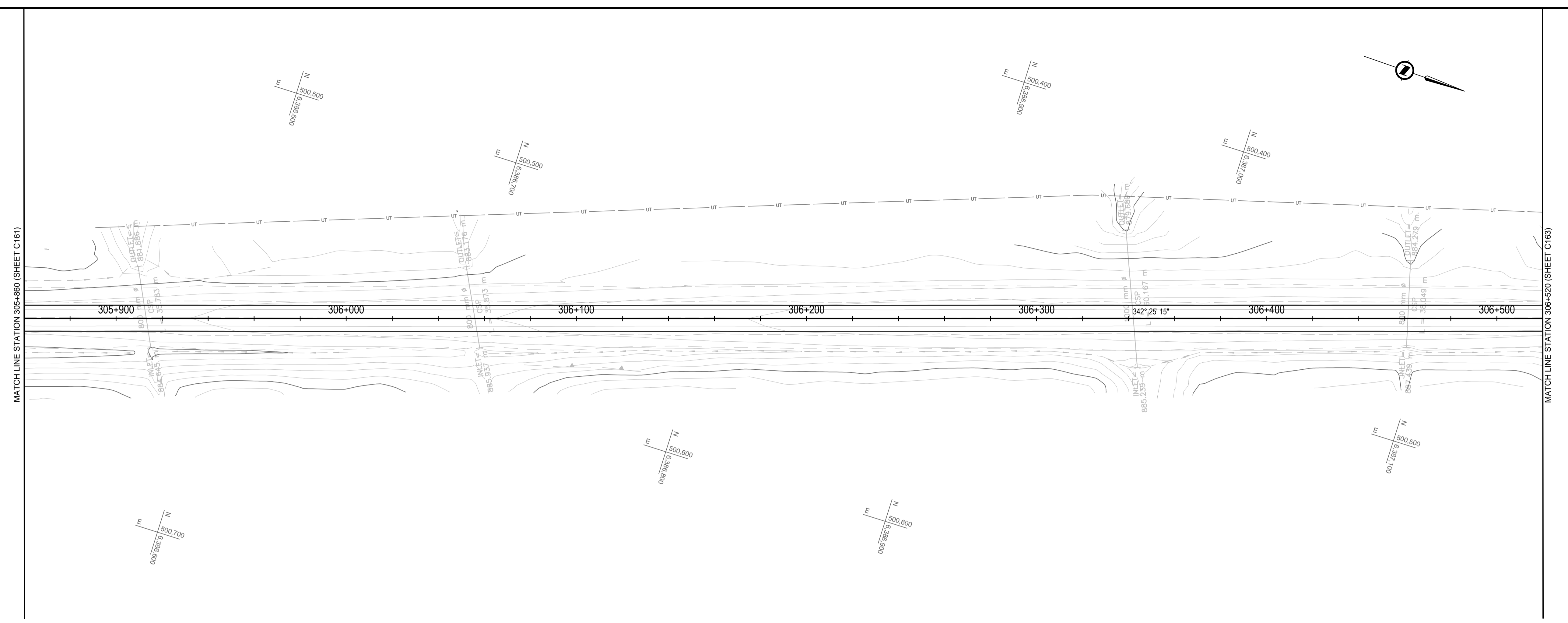
PWGSC Project Manager/Administrateur de Projets TPSCG  
**A. TAHERI**

PWGSC Architectural and Engineering Resources Manager/Ressources Architectural et de Directeur d'Ingénierie, TPSCG

Client/Client  
**PUBLIC WORKS GOVERNMENT SERVICES CANADA**

Drawing title/Titre du dessin  
**PLAN / PROFILE  
 STA. 305+860 TO STA. 306+520**

Project No./No. du projet <b>R.017173.344</b>	Sheet/Fauille <b>C162</b> OF C175	Revision no./La Révision no. <b>0</b>
--	---	--



Q:\VancouverTransportation\TRN\VHWY03038 - Alaska Hwy Km 229 - 451 ACP Plan and Tender\CAD Contract 2\C161-170 PLAN PROFILES.dwg [C162] January 30, 2018 - 5:12:19 pm (BY: DEEPWELL, ANDREW)



# ISSUED FOR TENDER

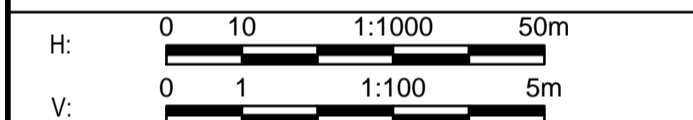

- GENERAL NOTES:  
1. DIMENSIONS, COORDINATES, ELEVATIONS ARE IN METRES UNLESS NOTED OTHERWISE  
2. THE CONTRACTOR IS RESPONSIBLE FOR VERIFYING THE LOCATION OF ALL UTILITIES PRIOR TO CONSTRUCTION

**LEGEND**  
(PROFILE / SUPERELEVATION)

NC = NORMAL CROWN  
ST = SPIRAL TO TANGENT  
RC = REVERSE CROWN  
SC = SPIRAL TO CURVE  
CS = CURVE TO SPIRAL

PROFILE:  
TOP OF PR. ACP \_\_\_\_\_  
TOP OF EX. BST - - - - -

SUPERELEVATION:  
LEFT HAND SIDE - - - - -  
RIGHT HAND SIDE - - - - -



Revision / Révision	Description / Description	Date / Date
0	ISSUED FOR TENDER	18/01/29

Client / client  
**PUBLIC WORKS AND GOVERNMENT SERVICES CANADA**



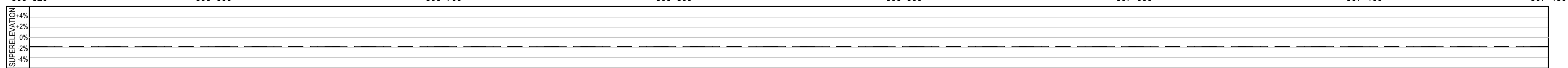
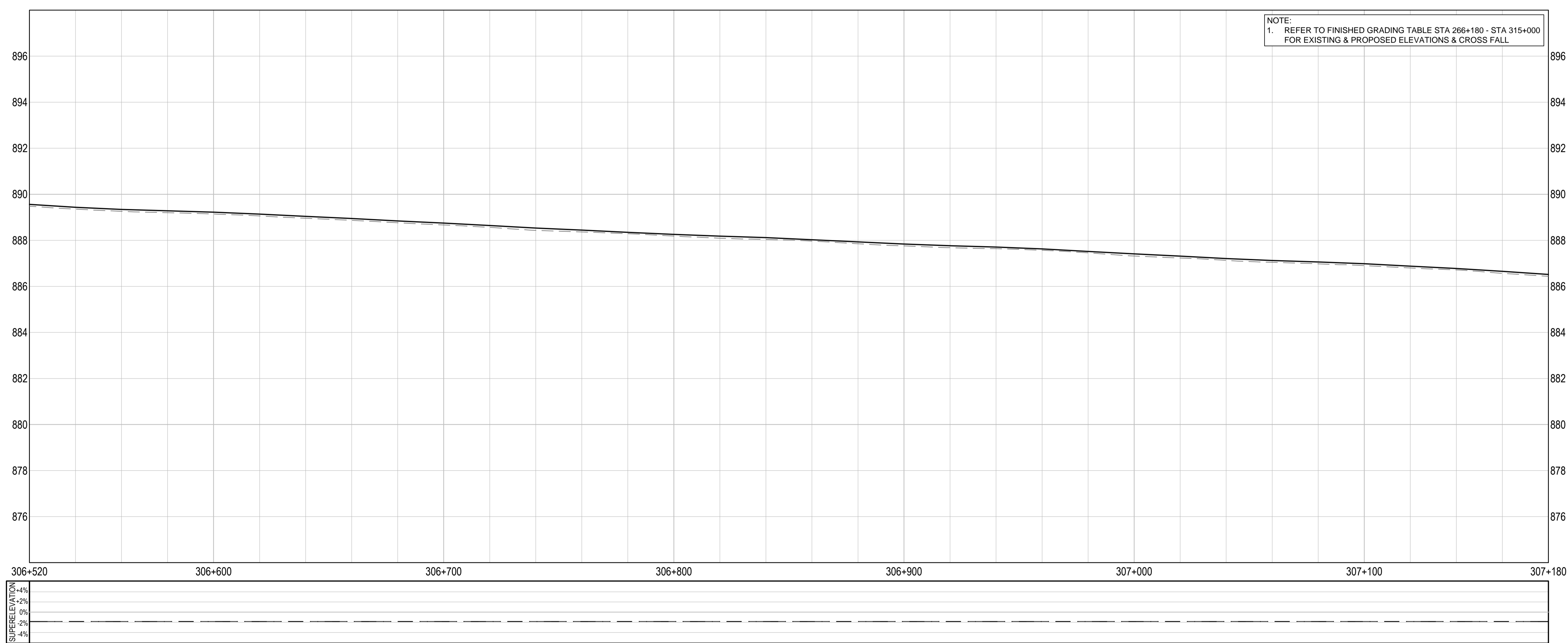
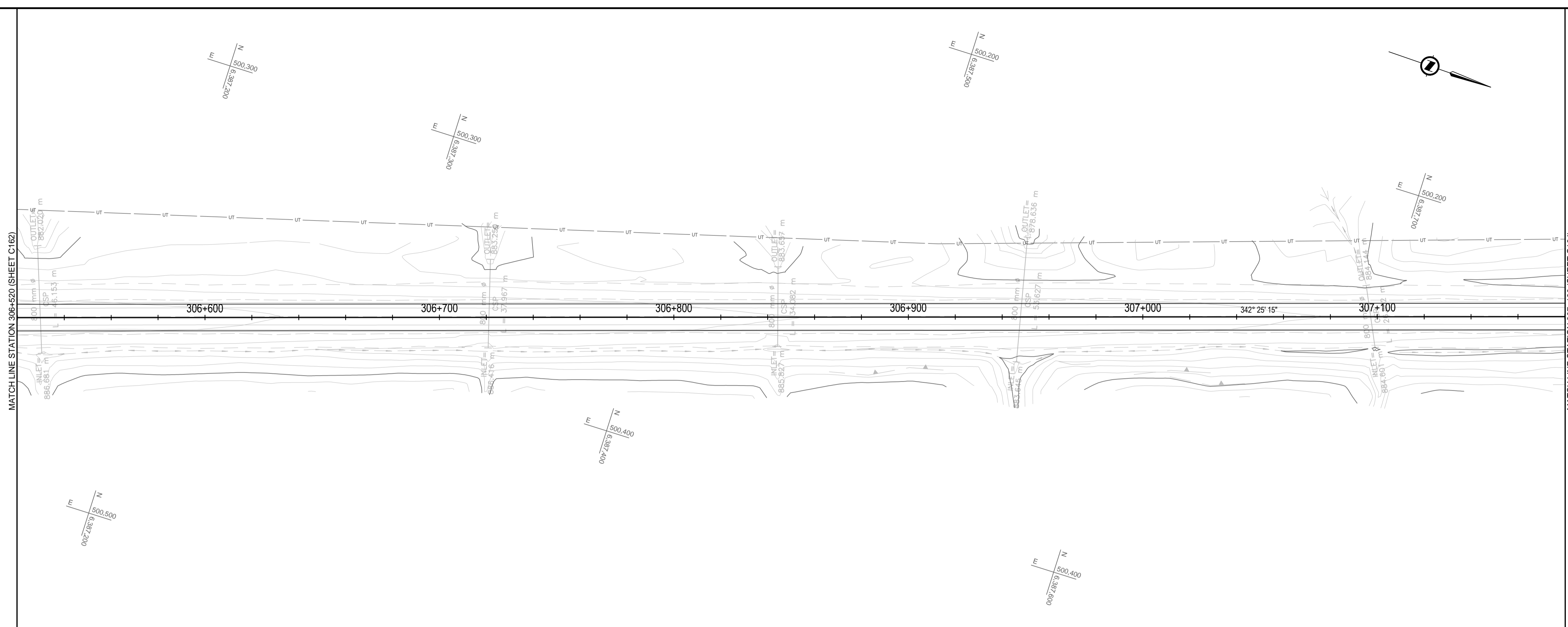
Project title / Titre du projet  
**KM 266 - 315  
PAVEMENT REPLACEMENT  
& MISCELLANEOUS WORKS  
ALASKA HIGHWAY, BC**

Approved by / Approuvé par  
**G. WILKINS**  
Designed by / Concept par  
**A. HORWOOD / A. DEEPWELL**  
Drawn by / Dessiné par  
**A. DEEPWELL**  
PWSC Project Manager / Administrateur de Projets TPSC  
**A. TAHERI**  
PWSC Architectural and Engineering Resources Manager /  
Ressources Architectural et de Directeur d'Ingénierie, TPSC

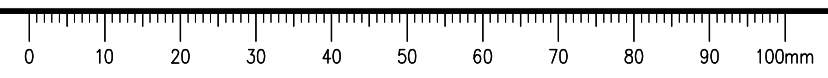
Client / client  
**PUBLIC WORKS GOVERNMENT SERVICES CANADA**

Drawing title / Titre du dessin  
**PLAN / PROFILE  
STA. 306+520 TO STA. 307+180**

Project No. / No. du projet <b>R.017173.344</b>	Sheet / Feuille <b>C163</b> OF C175	Revision no. / La Révision no. <b>0</b>
--	---	---



Q:\vancouver\Transportation\TRN\VHWY03038 - Alaska Hwy Km 229 - 451 ACP Plan and Tender\CAD Contract 2\C161-170 PLAN PROFILES.dwg [C163] January 30, 2018 - 5:12:48 pm (BY: DEEPWELL, ANDREW)



**ISSUED FOR TENDER**

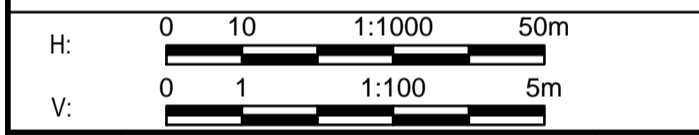
GENERAL NOTES:  
 1. DIMENSIONS, COORDINATES, ELEVATIONS ARE IN METRES UNLESS NOTED OTHERWISE  
 2. THE CONTRACTOR IS RESPONSIBLE FOR VERIFYING THE LOCATION OF ALL UTILITIES PRIOR TO CONSTRUCTION

**LEGEND**  
 (PROFILE / SUPERELEVATION)

NC = NORMAL CROWN  
 ST = SPIRAL TO TANGENT  
 RC = REVERSE CROWN  
 SC = SPIRAL TO CURVE  
 CS = CURVE TO SPIRAL

PROFILE:  
 TOP OF PR. ACP \_\_\_\_\_  
 TOP OF EX. BST \_\_\_\_\_

SUPERELEVATION:  
 LEFT HAND SIDE \_\_\_\_\_  
 RIGHT HAND SIDE \_\_\_\_\_



Revision/Revisión	Description/Description	Date/Date
0	ISSUED FOR TENDER	16/01/29

Client/Client  
**PUBLIC WORKS AND GOVERNMENT SERVICES CANADA**



Project Title/Titre du projet  
**KM 266 - 315  
 PAVEMENT REPLACEMENT  
 & MISCELLANEOUS WORKS  
 ALASKA HIGHWAY, BC**

Approved by/Approve par  
**G. WILKINS**

Designed by/Concept par  
**A. HORWOOD / A. DEEPWELL**

Drawn by/Dessiné par  
**A. DEEPWELL**

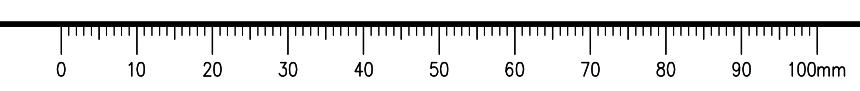
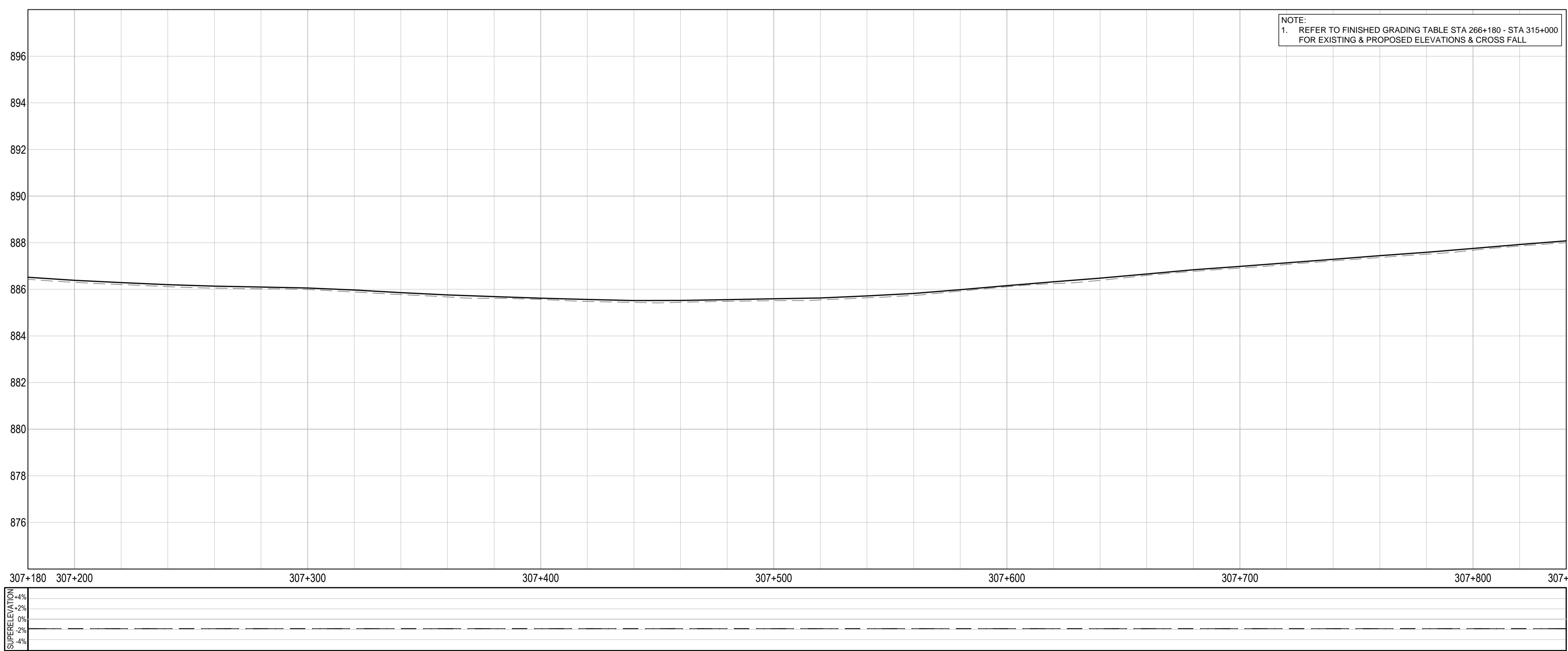
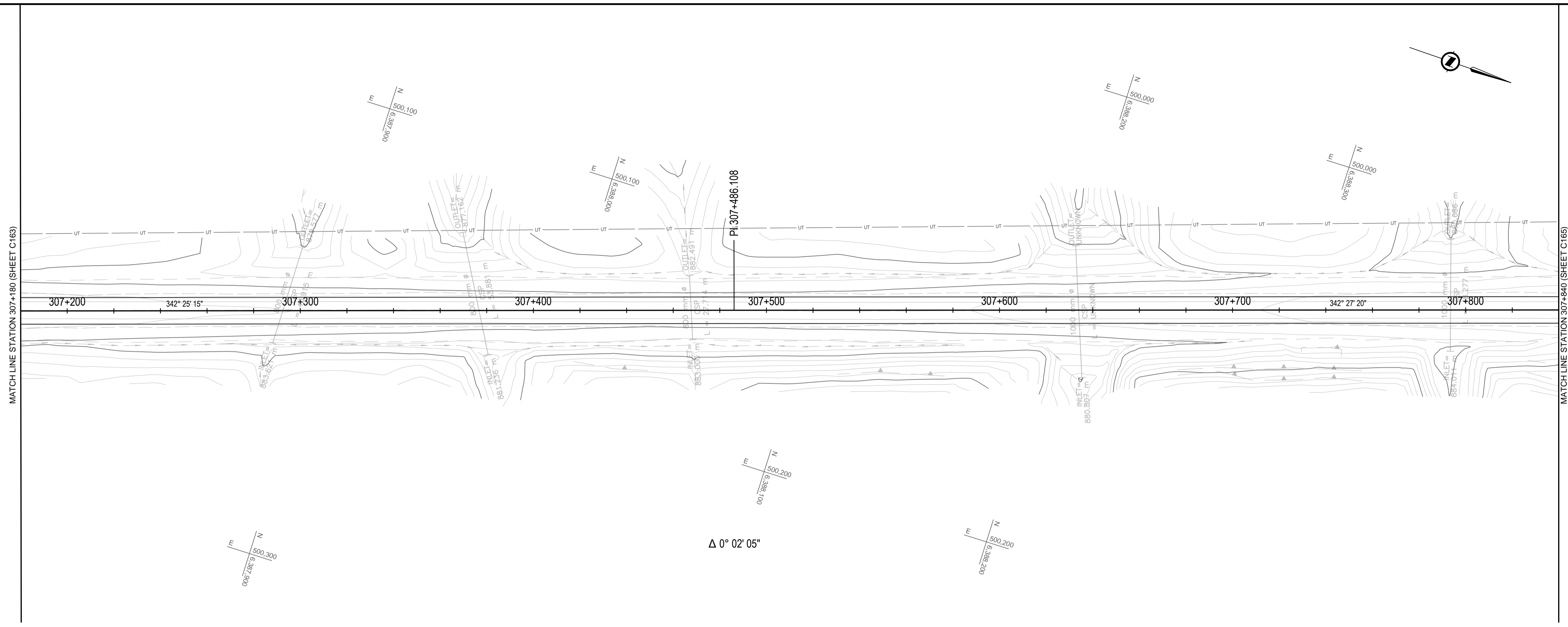
PWGSC Project Manager/Administrateur de Projets TPSCG  
**A. TAHERI**

PWGSC Architectural and Engineering Resources Manager/Ressources Architectural et de Directeur d'Ingénierie, TPSCG

Client/Client  
**PUBLIC WORKS GOVERNMENT SERVICES CANADA**

Drawing Title/Titre du dessin  
**PLAN / PROFILE  
 STA. 307+180 TO STA. 307+840**

Project No./No. du projet <b>R.017173.344</b>	Sheet/Fauille <b>C164</b> OF C175	Revision no./La Révision no. <b>0</b>
--	---	--



Q:\VancouverTransportation\TRN\VHWY03038 - Alaska Hwy Km 229 - 451 ACP Plan and Tender\CAD Contract 2\C161-170 PLAN PROFILES.dwg [C164] January 30, 2018 - 5:13:12 pm (BY: DEEPWELL, ANDREW)

# ISSUED FOR TENDER

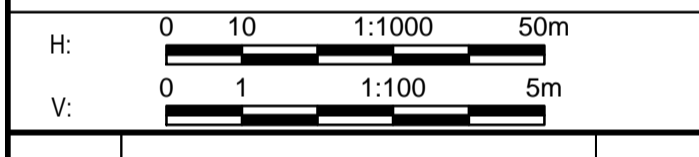
**GENERAL NOTES:**  
 1. DIMENSIONS, COORDINATES, ELEVATIONS ARE IN METRES UNLESS NOTED OTHERWISE  
 2. THE CONTRACTOR IS RESPONSIBLE FOR VERIFYING THE LOCATION OF ALL UTILITIES PRIOR TO CONSTRUCTION

**LEGEND**  
 (PROFILE / SUPERELEVATION)

NC = NORMAL CROWN  
 ST = SPIRAL TO TANGENT  
 RC = REVERSE CROWN  
 SC = SPIRAL TO CURVE  
 CS = CURVE TO SPIRAL

**PROFILE:**  
 TOP OF PR. ACP \_\_\_\_\_  
 TOP OF EX. BST - - - - -

**SUPERELEVATION:**  
 LEFT HAND SIDE - - - - -  
 RIGHT HAND SIDE - - - - -



Revision/Édition	Description/Description	Date/Date
0	ISSUED FOR TENDER	18/01/29

Client/Client  
**PUBLIC WORKS AND GOVERNMENT SERVICES CANADA**



Project title/Titre du projet  
**KM 266 - 315  
 PAVEMENT REPLACEMENT  
 & MISCELLANEOUS WORKS  
 ALASKA HIGHWAY, BC**

Approved by/Approuvé par  
**G. WILKINS**

Designed by/Concepté par  
**A. HORWOOD / A. DEEPWELL**

Drawn by/Dessiné par  
**A. DEEPWELL**

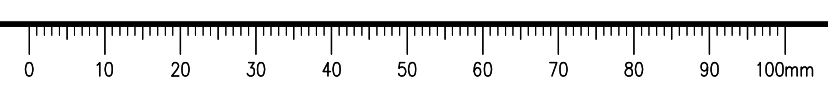

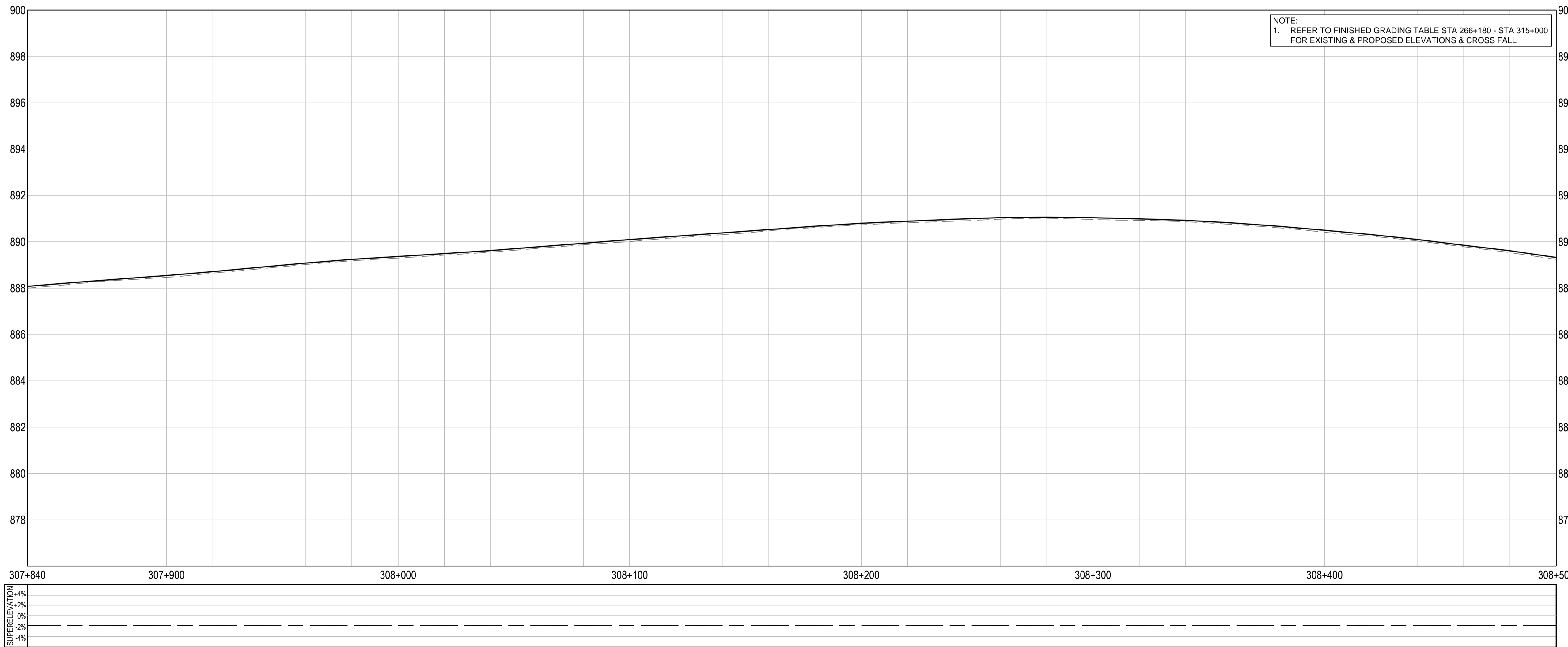
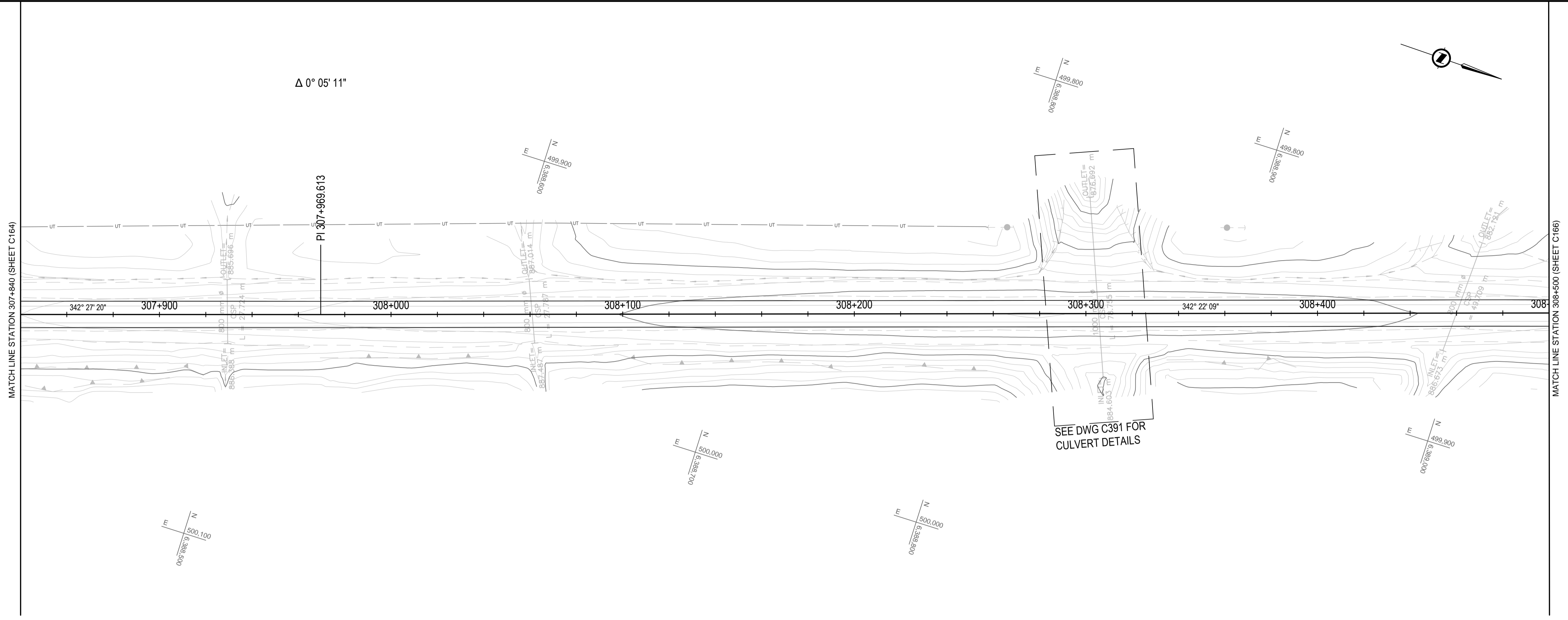
PWSC Project Manager/Administrateur de Projets TPSC  
**A. TAHERI**

PWSC Architectural and Engineering Resources Manager/Ressources Architectural et de Directeur d'Ingénierie, TPSC

Client/Client  
**PUBLIC WORKS GOVERNMENT SERVICES CANADA**

Drawing title/Titre du dessin  
**PLAN / PROFILE  
 STA. 307+840 TO STA. 308+500**

Project No./No. du projet	Sheet/Fauille	Revision no./La Révision no.
<b>R.017173.344</b>	<b>C165</b> OF C175	<b>0</b>



Q:\Vancouver\Transportation\TRN\VHWY03038 - Alaska Hwy Km 229 - 451 ACP Plan and Tender\CAD Contract 2\C161-170 PLAN PROFILES.dwg [C165] January 30, 2018 - 5:13:38 pm (BY: DEEPWELL, ANDREW)

# ISSUED FOR TENDER

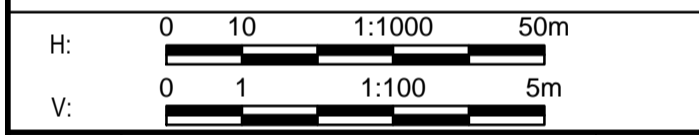
**GENERAL NOTES:**  
 1. DIMENSIONS, COORDINATES, ELEVATIONS ARE IN METRES UNLESS NOTED OTHERWISE  
 2. THE CONTRACTOR IS RESPONSIBLE FOR VERIFYING THE LOCATION OF ALL UTILITIES PRIOR TO CONSTRUCTION

**LEGEND**  
 (PROFILE / SUPERELEVATION)

NC = NORMAL CROWN  
 ST = SPIRAL TO TANGENT  
 RC = REVERSE CROWN  
 SC = SPIRAL TO CURVE  
 CS = CURVE TO SPIRAL

**PROFILE:**  
 TOP OF PR. ACP \_\_\_\_\_  
 TOP OF EX. BST - - - - -

**SUPERELEVATION:**  
 LEFT HAND SIDE - - - - -  
 RIGHT HAND SIDE - - - - -



Revision/Édition	Description/Description	Date/Date
0	ISSUED FOR TENDER	18/01/20

Client/Client  
**PUBLIC WORKS AND GOVERNMENT SERVICES CANADA**



Project title/Titre du projet  
**KM 266 - 315  
 PAVEMENT REPLACEMENT  
 & MISCELLANEOUS WORKS  
 ALASKA HIGHWAY, BC**

Approved by/Approuvé par  
**G. WILKINS**

Designed by/Concept par  
**A. HORWOOD / A. DEEPWELL**

Drawn by/Dessiné par  
**A. DEEPWELL**

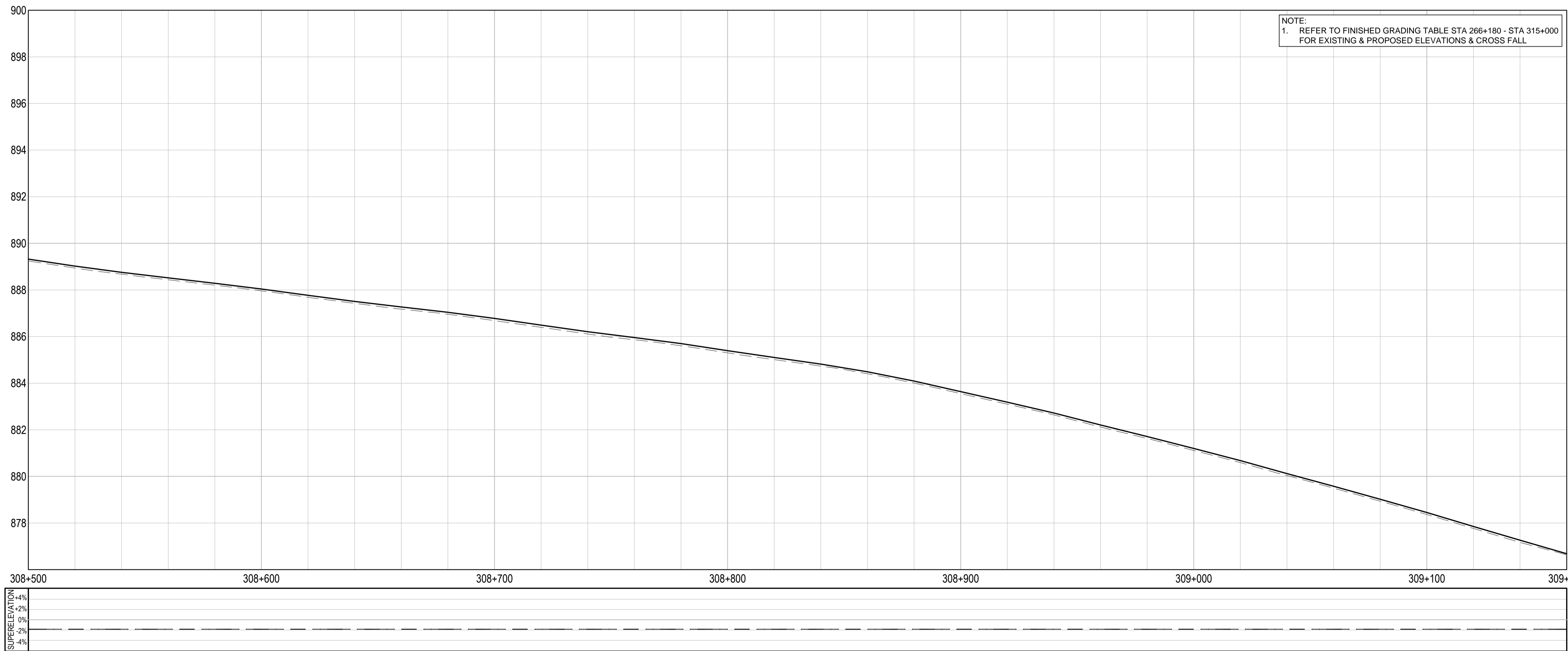
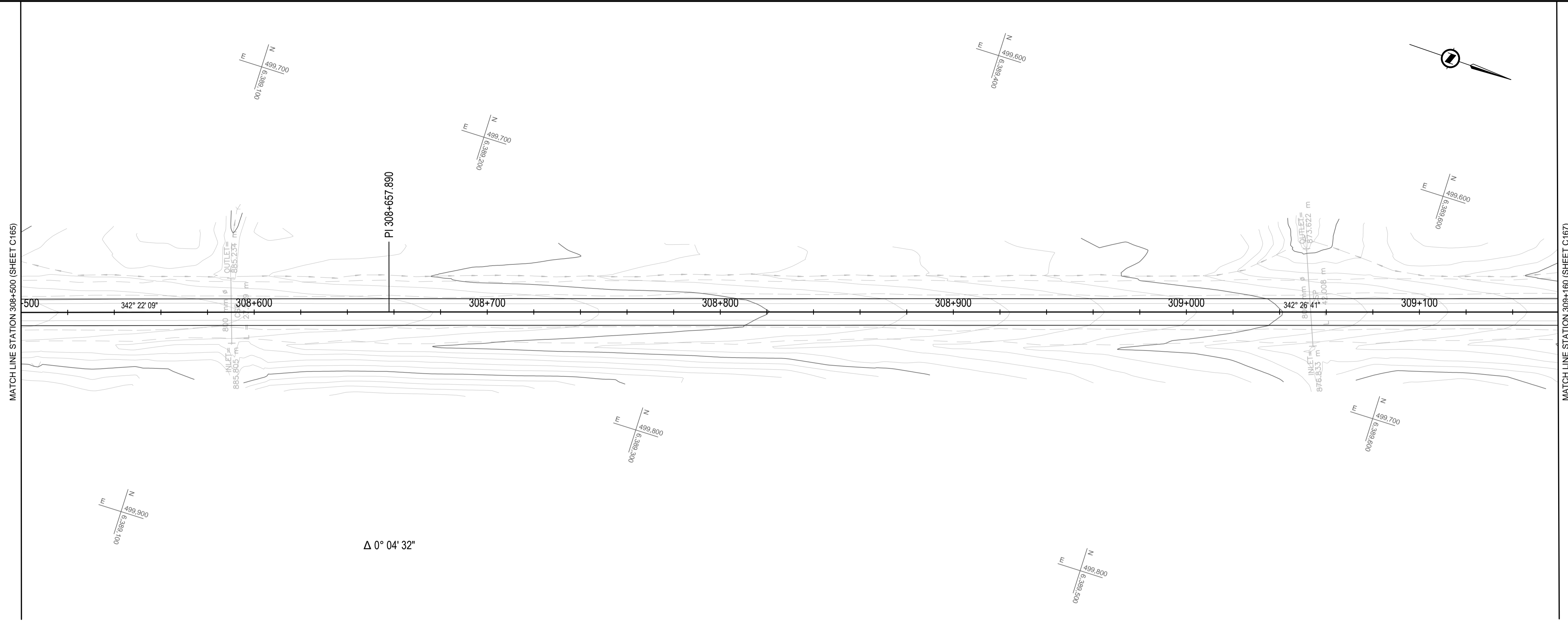
PWGSC Project Manager/Administrateur de Projets TPSCG  
**A. TAHERI**

PWGSC, Architectural and Engineering Resources Manager/Ressources Architectural et de Directeur d'Ingénierie, TPSCG


Client/Client  
**PUBLIC WORKS GOVERNMENT SERVICES CANADA**

Drawing title/Titre du dessin  
**PLAN / PROFILE  
 STA. 308+500 TO STA. 309+160**

Project No./No. du projet <b>R.017173.344</b>	Sheet/Fauille <b>C166</b> OF C175	Revision no./La Révision no. <b>0</b>
--	---	--



Q:\VancouverTransportation\TRN\VHWY03038 - Alaska Hwy Km 229 - 451 ACP Plan and Tender\CAD Contract 2\C161-170 PLAN PROFILES.dwg [C166] January 30, 2018 - 5:14:09 pm (BY: DEEPWELL, ANDREW)



# ISSUED FOR TENDER

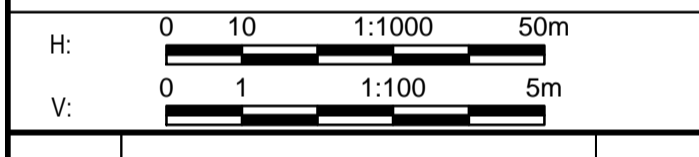
**GENERAL NOTES:**  
 1. DIMENSIONS, COORDINATES, ELEVATIONS ARE IN METRES UNLESS NOTED OTHERWISE  
 2. THE CONTRACTOR IS RESPONSIBLE FOR VERIFYING THE LOCATION OF ALL UTILITIES PRIOR TO CONSTRUCTION

**LEGEND**  
 (PROFILE / SUPERELEVATION)

NC = NORMAL CROWN  
 ST = SPIRAL TO TANGENT  
 RC = REVERSE CROWN  
 SC = SPIRAL TO CURVE  
 CS = CURVE TO SPIRAL

**PROFILE:**  
 TOP OF PR. ACP \_\_\_\_\_  
 TOP OF EX. BST - - - - -

**SUPERELEVATION:**  
 LEFT HAND SIDE - - - - -  
 RIGHT HAND SIDE - - - - -



0	ISSUED FOR TENDER	18/01/29
Revision/Évaluation	Description/Description	Date/Date

Client/Client  
**PUBLIC WORKS AND GOVERNMENT SERVICES CANADA**



Project title/Titre du projet  
**KM 266 - 315  
 PAVEMENT REPLACEMENT & MISCELLANEOUS WORKS  
 ALASKA HIGHWAY, BC**

Approved by/Approuvé par  
**G. WILKINS**

Designed by/Concept par  
**A. HORWOOD / A. DEEPWELL**

Drawn by/Dessiné par  
**A. DEEPWELL**

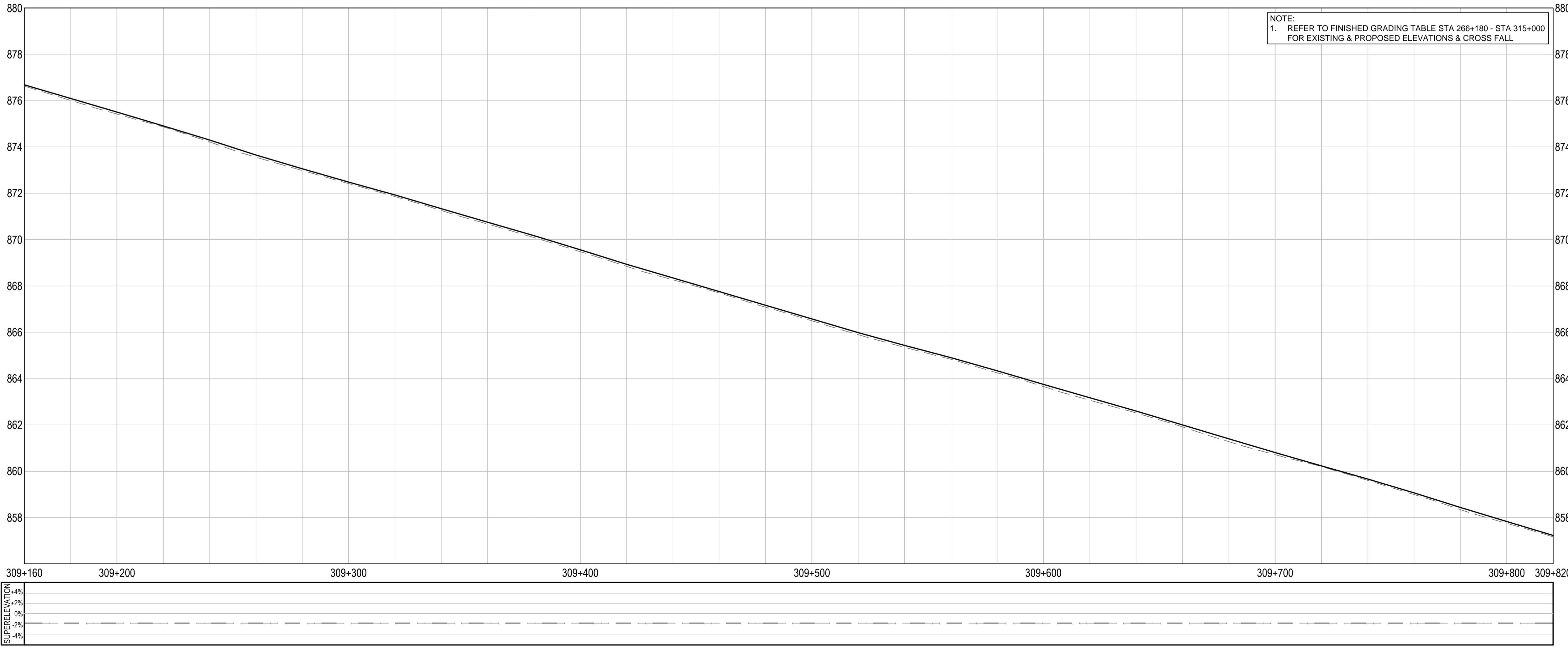
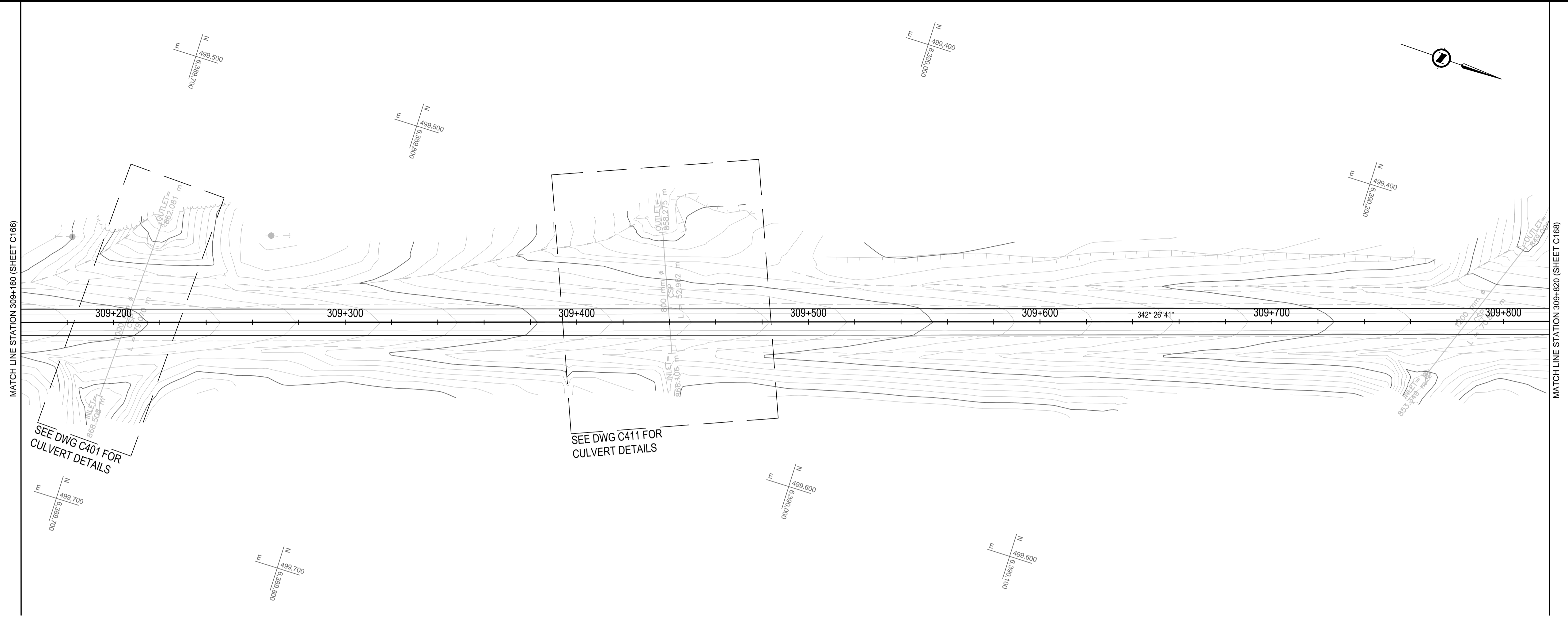
PWGSC Project Manager/Administrateur de Projets TPSCC  
**A. TAHERI**

PWGSC Architectural and Engineering Resources Manager/Ressources Architectural et de Directeur d'Ingénierie, TPSCC

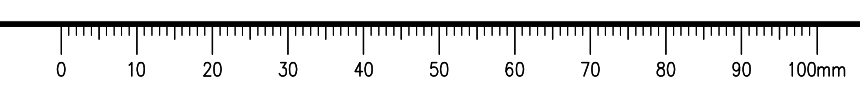
Client/Client  
**PUBLIC WORKS GOVERNMENT SERVICES CANADA**

Drawing title/Titre du dessin  
**PLAN / PROFILE  
 STA. 309+160 TO STA. 309+820**

Project No./No. du projet <b>R.017173.344</b>	Sheet/Fauille <b>C167</b> OF C175	Revision no./La Révision no. <b>0</b>
--	---	--



Q:\Vancouver\Transportation\TRN\VHW\03038 - Alaska Hwy Km 229 - 451 ACP Plan and Tender\CAD Contract 2\C161-170 PLAN PROFILES.dwg [C167] January 30, 2018 - 5:14:41 pm (BY: DEEPWELL, ANDREW)



# ISSUED FOR TENDER

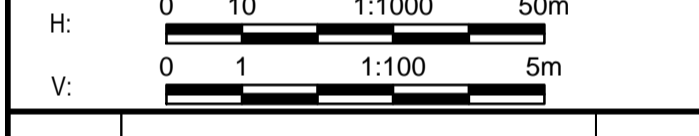

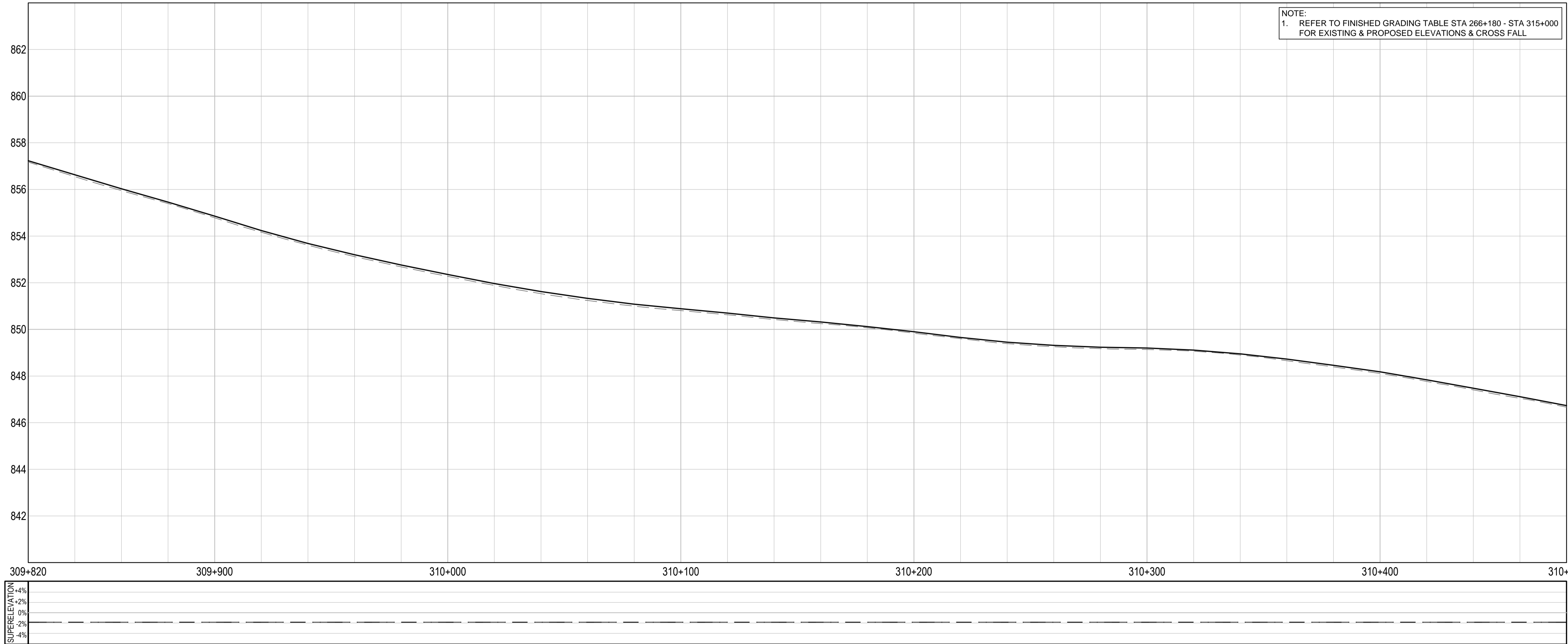
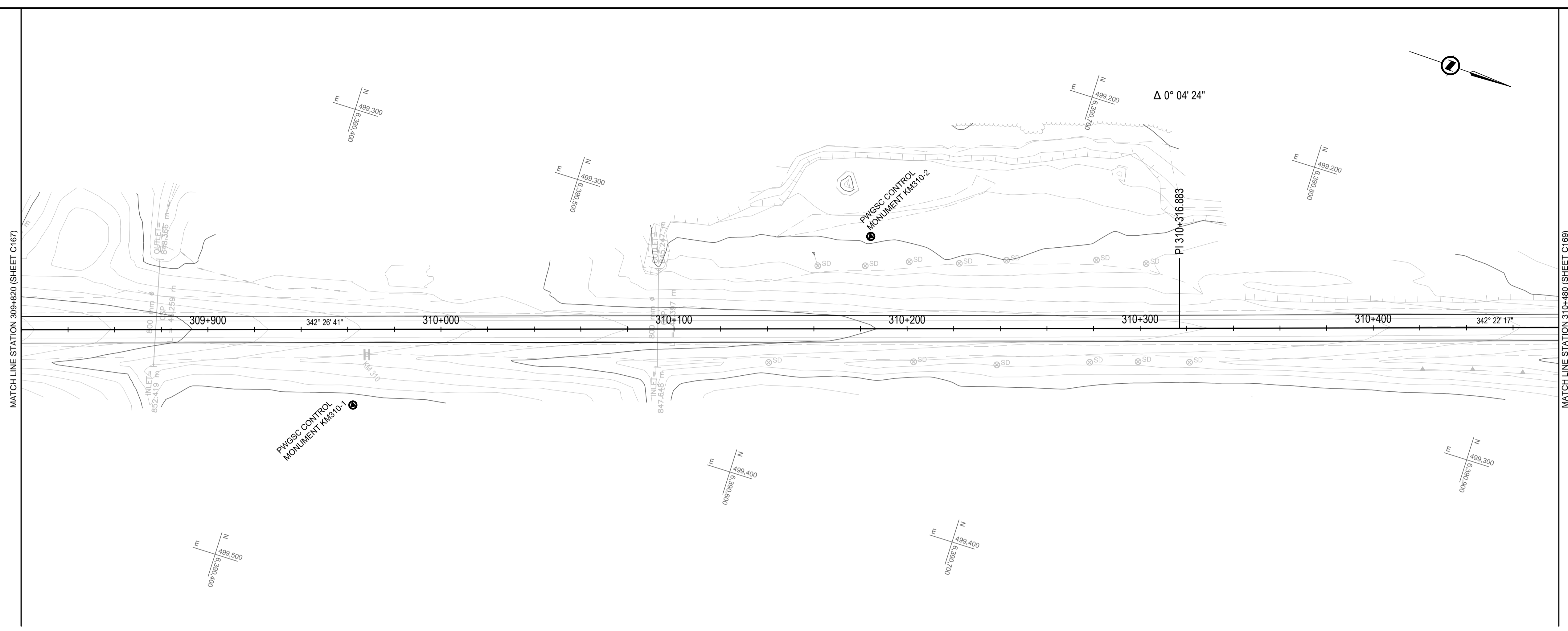
**GENERAL NOTES:**  
 1. DIMENSIONS, COORDINATES, ELEVATIONS ARE IN METRES UNLESS NOTED OTHERWISE  
 2. THE CONTRACTOR IS RESPONSIBLE FOR VERIFYING THE LOCATION OF ALL UTILITIES PRIOR TO CONSTRUCTION

**LEGEND**  
 (PROFILE / SUPERELEVATION)

NC = NORMAL CROWN  
 ST = SPIRAL TO TANGENT  
 RC = REVERSE CROWN  
 SC = SPIRAL TO CURVE  
 CS = CURVE TO SPIRAL

**PROFILE:**  
 TOP OF PR. ACP \_\_\_\_\_  
 TOP OF EX. BST - - - - -

**SUPERELEVATION:**  
 LEFT HAND SIDE - - - - -  
 RIGHT HAND SIDE - - - - -



Revision/	Description/	Date/
Revisão/	Descrição/	Data/
0	ISSUED FOR TENDER	18/01/29

Client/Client  
**PUBLIC WORKS AND GOVERNMENT SERVICES CANADA**



Project Title/Titre du projet  
**KM 266 - 315  
 PAVEMENT REPLACEMENT  
 & MISCELLANEOUS WORKS  
 ALASKA HIGHWAY, BC**

Approved by/Approve par  
**G. WILKINS**

Designed by/Concept par  
**A. HORWOOD / A. DEEPWELL**

Drawn by/Dessiné par  
**A. DEEPWELL**

PWGSC Project Manager/Administrateur de Projets TPSCG  
**A. TAHERI**

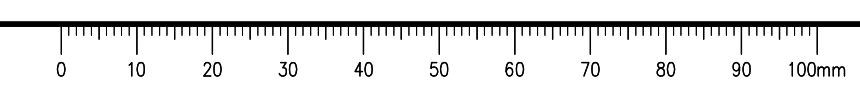
PWGSC Architectural and Engineering Resources Manager/  
 Ressources Architectural et de Directeur d'Ingénierie, TPSCG

Client/Client  
**PUBLIC WORKS GOVERNMENT SERVICES CANADA**

Drawing Title/Titre du dessin  
**PLAN / PROFILE  
 STA. 309+820 TO STA. 310+480**

Project No./No. du projet <b>R.017173.344</b>	Sheet/Fauille <b>C168</b> OF C175	Revision no./ La Révision no. <b>0</b>
--	---	--

Q:\VancouverTransportation\TRN\VHWY03038 - Alaska Hwy Km 229 - 451 ACP Plan and Tender\CAD Contract 2\C161-170 PLAN PROFILES.dwg [C168] January 30, 2018 - 5:15:10 pm (BY: DEEPWELL, ANDREW)



# ISSUED FOR TENDER

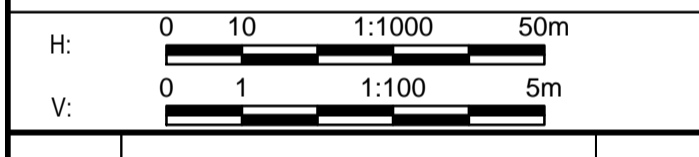
- GENERAL NOTES:**
- DIMENSIONS, COORDINATES, ELEVATIONS ARE IN METRES UNLESS NOTED OTHERWISE
  - THE CONTRACTOR IS RESPONSIBLE FOR VERIFYING THE LOCATION OF ALL UTILITIES PRIOR TO CONSTRUCTION

**LEGEND**  
(PROFILE / SUPERELEVATION)

NC = NORMAL CROWN  
 ST = SPIRAL TO TANGENT  
 RC = REVERSE CROWN  
 SC = SPIRAL TO CURVE  
 CS = CURVE TO SPIRAL

**PROFILE:**  
 TOP OF PR. ACP \_\_\_\_\_  
 TOP OF EX. BST - - - - -

**SUPERELEVATION:**  
 LEFT HAND SIDE - - - - -  
 RIGHT HAND SIDE - - - - -



Revision/Évaluation	Description/Description	Date/Date
0	ISSUED FOR TENDER	18/01/29

Client/client  
**PUBLIC WORKS AND GOVERNMENT SERVICES CANADA**



Project title/Titre du projet  
**KM 266 - 315  
 PAVEMENT REPLACEMENT  
 & MISCELLANEOUS WORKS  
 ALASKA HIGHWAY, BC**

Approved by/Approuvé par  
**G. WILKINS**

Designed by/Concept par  
**A. HORWOOD / A. DEEPWELL**

Drawn by/Dessiné par  
**A. DEEPWELL**

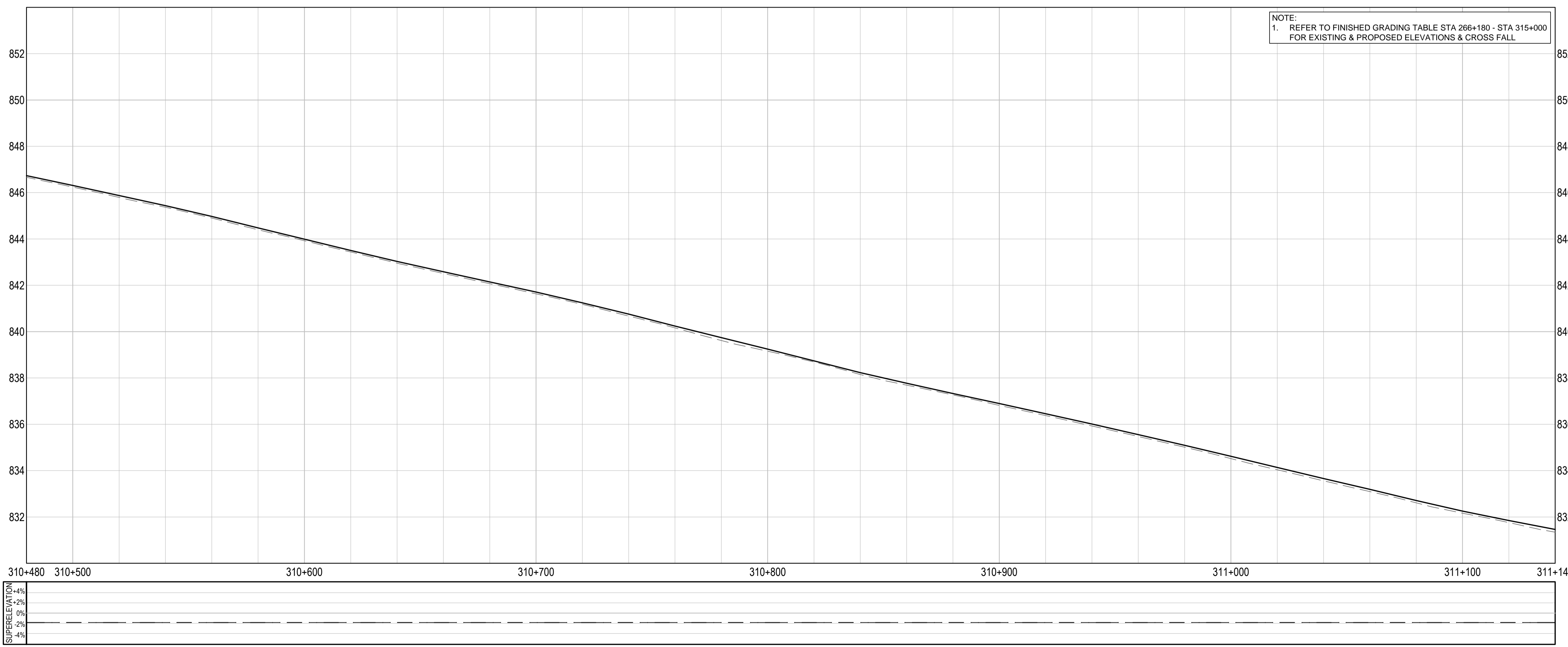
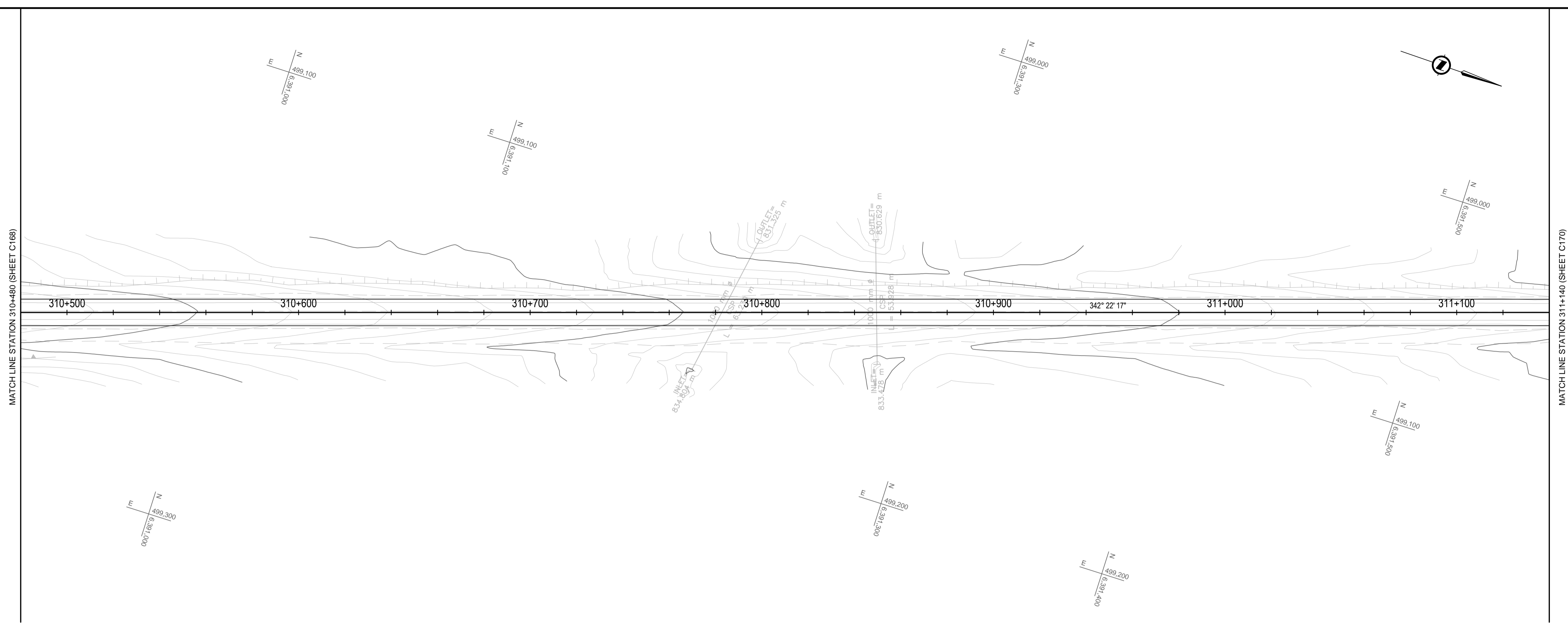
PWGSC Project Manager/Administrateur de Projets TPSCG  
**A. TAHERI**

PWGSC Architectural and Engineering Resources Manager/Ressources Architectural et de Directeur d'Ingénierie, TPSCG

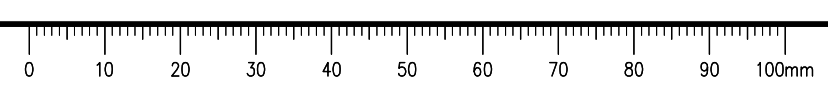
Client/client  
**PUBLIC WORKS GOVERNMENT SERVICES CANADA**

Drawing title/Titre du dessin  
**PLAN / PROFILE  
 STA. 310+480 TO STA. 311+140**

Project No./No. du projet <b>R.017173.344</b>	Sheet/Fauille <b>C169</b> OF C175	Revision no./La Révision no. <b>0</b>
--	---	--



SUPERELEVATION	4%	3%	2%	1%	0%	1%	2%	3%	4%
----------------	----	----	----	----	----	----	----	----	----



Q:\VancouverTransportation\TRN\VHWY030308 - Alaska Hwy Km 229 - 451 ACP Plan and Tender\CAD Contract 2\C161-170 PLAN PROFILES.dwg [C169] January 30, 2018 - 5:15:38 pm (BY: DEEPWELL, ANDREW)



# ISSUED FOR TENDER

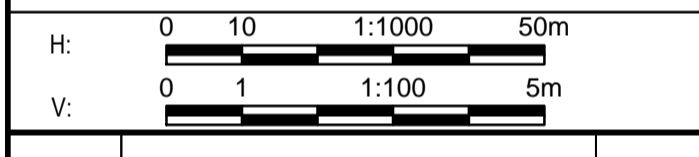
GENERAL NOTES:  
 1. DIMENSIONS, COORDINATES, ELEVATIONS ARE IN METRES UNLESS NOTED OTHERWISE  
 2. THE CONTRACTOR IS RESPONSIBLE FOR VERIFYING THE LOCATION OF ALL UTILITIES PRIOR TO CONSTRUCTION

**LEGEND**  
 (PROFILE / SUPERELEVATION)

NC = NORMAL CROWN  
 ST = SPIRAL TO TANGENT  
 RC = REVERSE CROWN  
 SC = SPIRAL TO CURVE  
 CS = CURVE TO SPIRAL

PROFILE:  
 TOP OF PR. ACP \_\_\_\_\_  
 TOP OF EX. BST - - - - -

SUPERELEVATION:  
 LEFT HAND SIDE - - - - -  
 RIGHT HAND SIDE - - - - -



Revision/Édition	Description/Description	Date/Date
0	ISSUED FOR TENDER	18/01/2018

Client/Client  
**PUBLIC WORKS AND GOVERNMENT SERVICES CANADA**



Project title/Titre du projet  
**KM 266 - 315  
 PAVEMENT REPLACEMENT  
 & MISCELLANEOUS WORKS  
 ALASKA HIGHWAY, BC**

Approved by/Approve par  
**G. WILKINS**

Designed by/Concept par  
**A. HORWOOD / A. DEEPWELL**

Drawn by/Dessine par  
**A. DEEPWELL**

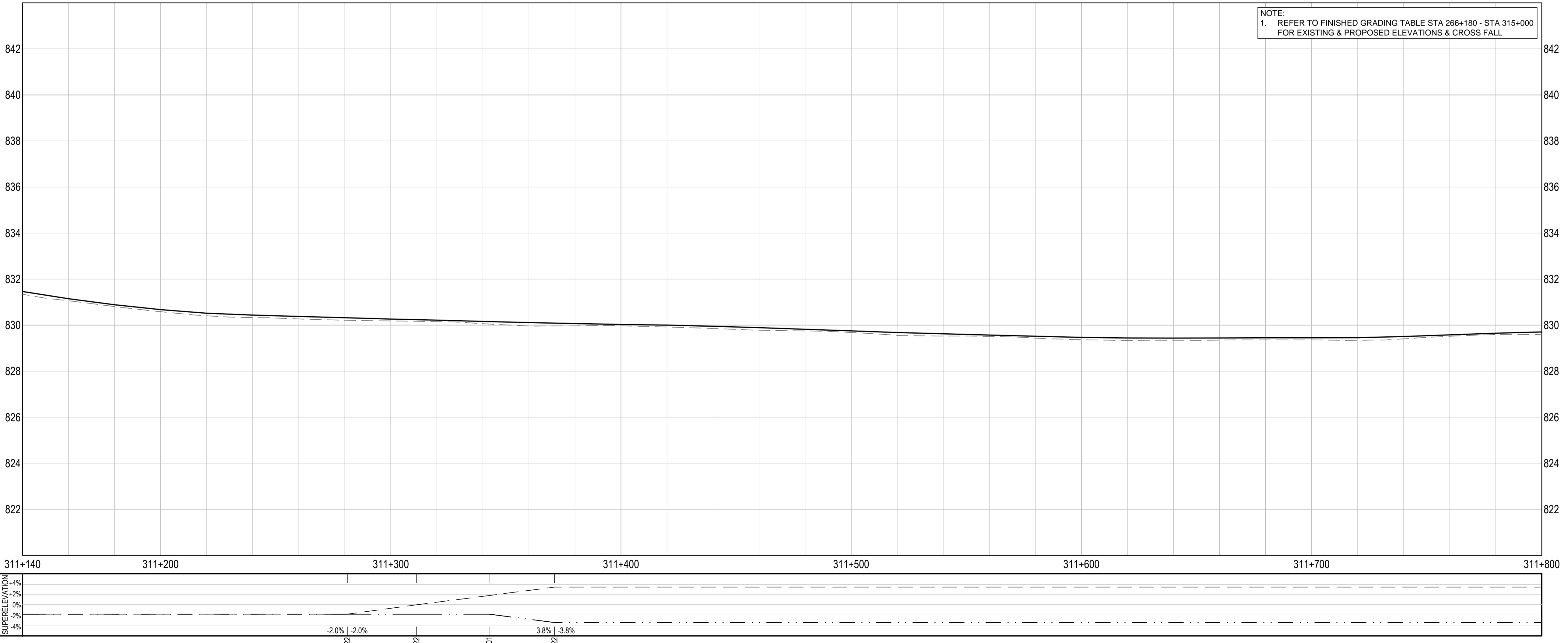
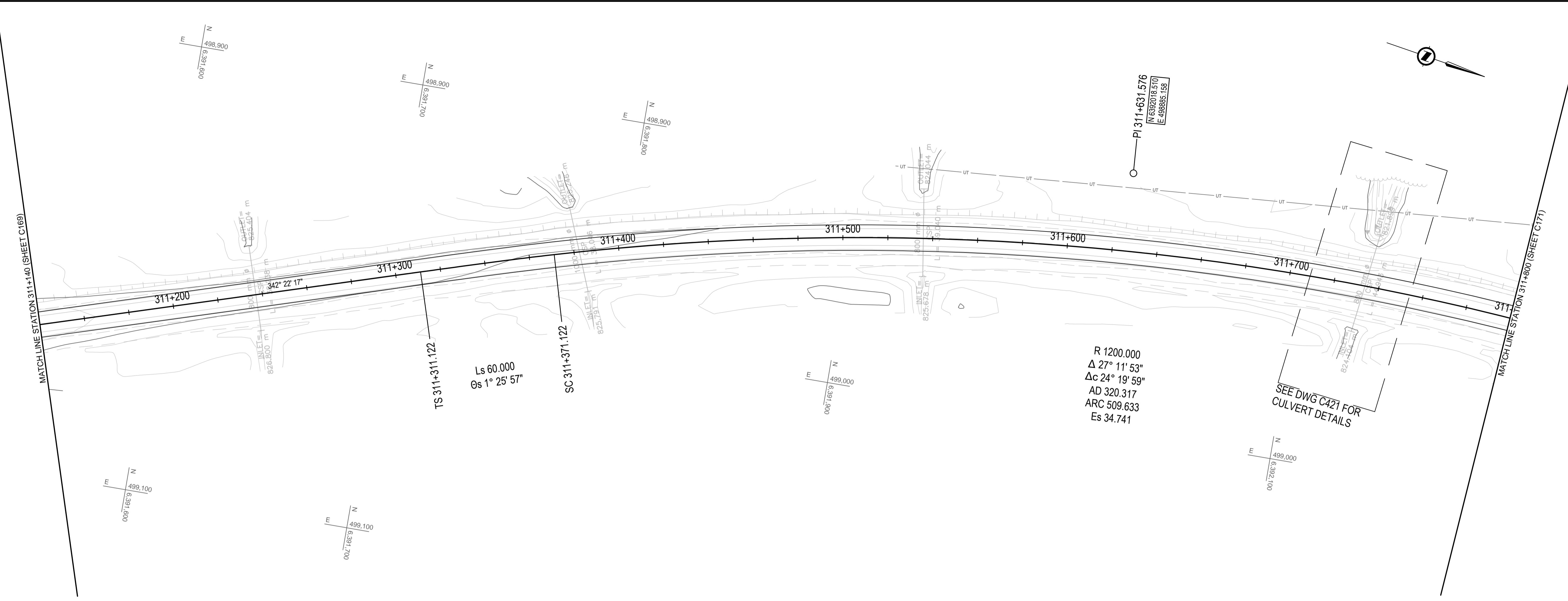
PWGSC Project Manager/Administrateur de Projets TPSCC  
**A. TAHERI**

PWGSC Architectural and Engineering Resources Manager/Ressources Architectural et de Directeur d'Ingénierie, TPSCC

Client/Client  
**PUBLIC WORKS GOVERNMENT SERVICES CANADA**

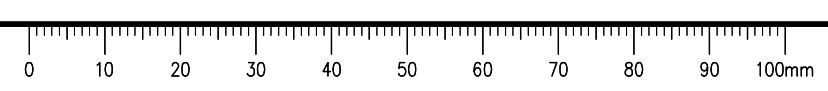
Drawing title/Titre du dessin  
**PLAN / PROFILE  
 STA. 311+140 TO STA. 311+800**

Project No./No. du projet <b>R.017173.344</b>	Sheet/Fauille <b>C170</b> OF C175	Revision no./La Révision no. <b>0</b>
--	---	--



NOTE:  
 1. REFER TO FINISHED GRADING TABLE STA 266+180 - STA 315+000 FOR EXISTING & PROPOSED ELEVATIONS & CROSS FALL

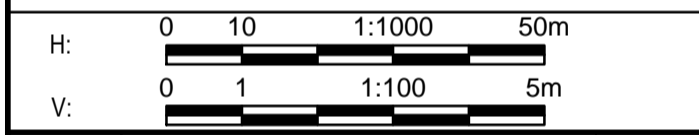
Q:\Vancouver\Transportation\TRN\VHWY\Projects\TRN\VHWY\030308 - Alaska Hwy Km 229 - 451 ACP Plan and Tender\CAD Contract 2\C161-170 PLAN PROFILES.dwg [C170] January 30, 2018 - 5:16:00 pm (BY: DEEPWELL, ANDREW)



# ISSUED FOR TENDER

- GENERAL NOTES:**
- DIMENSIONS, COORDINATES, ELEVATIONS ARE IN METRES UNLESS NOTED OTHERWISE
  - THE CONTRACTOR IS RESPONSIBLE FOR VERIFYING THE LOCATION OF ALL UTILITIES PRIOR TO CONSTRUCTION

- LEGEND**  
 (PROFILE / SUPERELEVATION)
- NC = NORMAL CROWN  
 ST = SPIRAL TO TANGENT  
 RC = REVERSE CROWN  
 SC = SPIRAL TO CURVE  
 CS = CURVE TO SPIRAL
- PROFILE:**  
 TOP OF PR. ACP \_\_\_\_\_  
 TOP OF EX. BST - - - - -
- SUPERELEVATION:**  
 LEFT HAND SIDE - - - - -  
 RIGHT HAND SIDE - - - - -



Revision/Édition	Description/Description	Date/Date
0	ISSUED FOR TENDER	18/01/29

Client/Client  
**PUBLIC WORKS AND GOVERNMENT SERVICES CANADA**



Project title/Titre du projet  
**KM 266 - 315  
 PAVEMENT REPLACEMENT & MISCELLANEOUS WORKS  
 ALASKA HIGHWAY, BC**

Approved by/Approuvé par  
**G. WILKINS**

Designed by/Concept par  
**A. HORWOOD / A. DEEPWELL**

Drawn by/Dessiné par  
**A. DEEPWELL**

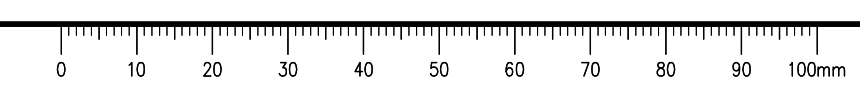

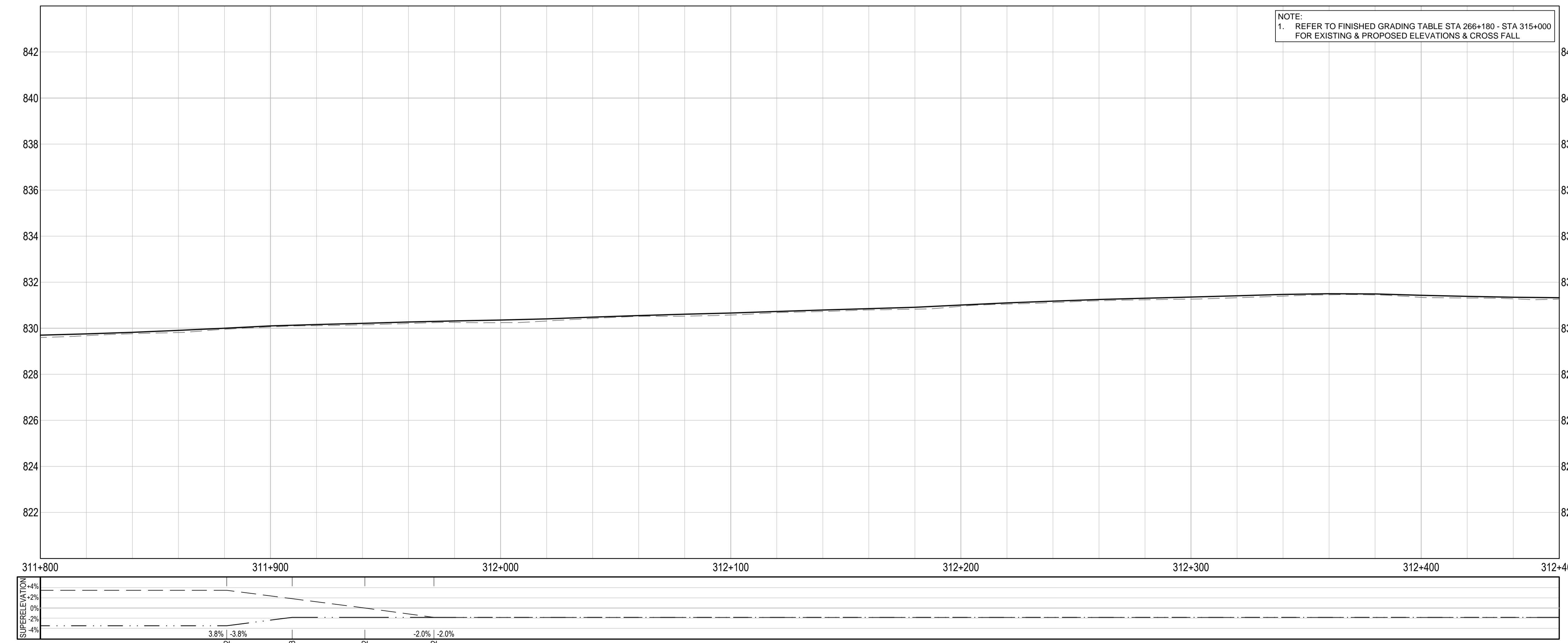
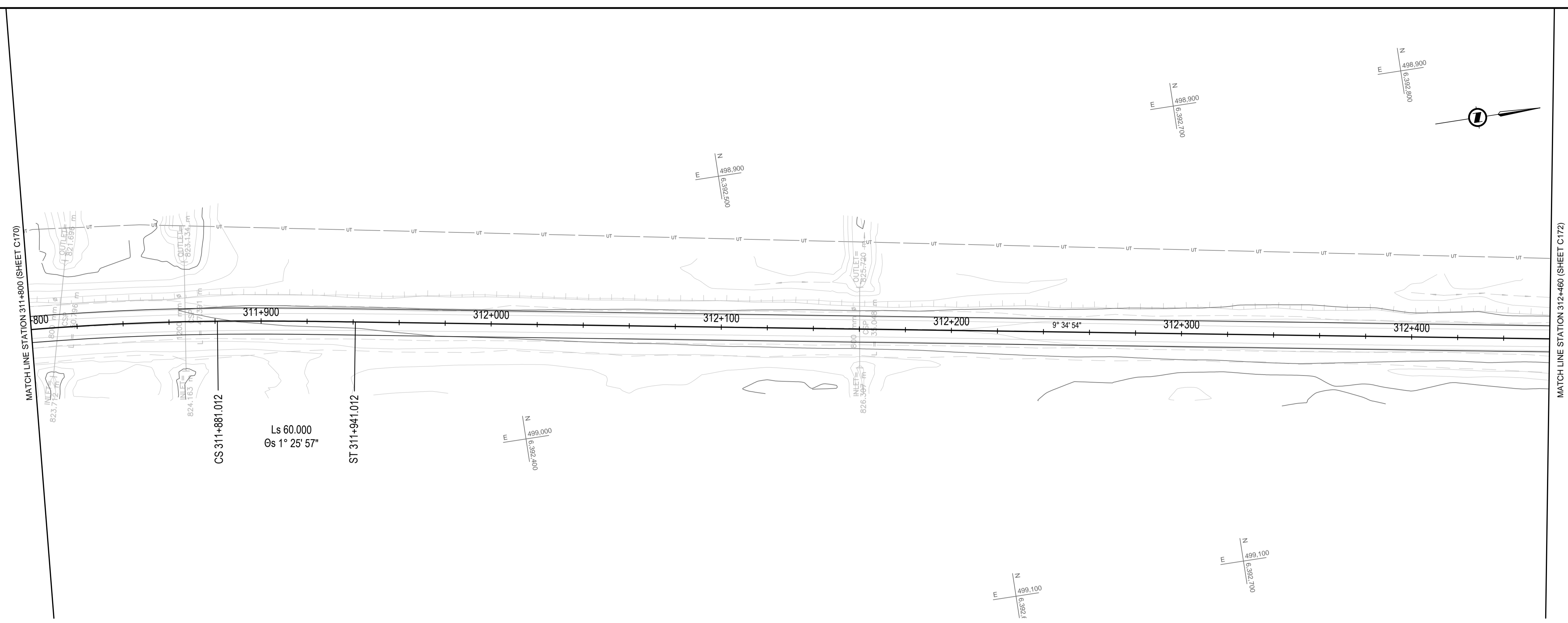
PWSC Project Manager/Administrateur de Projets TPSC  
**A. TAHERI**

PWSC Architectural and Engineering Resources Manager/Ressources Architectural et de Directeur d'Ingénierie, TPSC

Client/Client  
**PUBLIC WORKS GOVERNMENT SERVICES CANADA**

Drawing title/Titre du dessin  
**PLAN / PROFILE  
 STA. 311+800 TO STA. 312+460**

Project No./No. du projet <b>R.017173.344</b>	Sheet/Fauille <b>C171</b> OF C175	Revision no./La Révision no. <b>0</b>
--	---	--



Q:\VancouverTransportation\TRN\VHWY03038 - Alaska Hwy Km 229 - 451 ACP Plan and Tender\CAD Contract 2\C171-175 PLAN PROFILES.dwg [C171] January 30, 2018 - 5:16:00 pm (BY: DEEPWELL, ANDREW)

**ISSUED FOR TENDER**

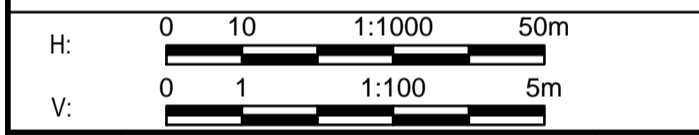
GENERAL NOTES:  
 1. DIMENSIONS, COORDINATES, ELEVATIONS ARE IN METRES UNLESS NOTED OTHERWISE  
 2. THE CONTRACTOR IS RESPONSIBLE FOR VERIFYING THE LOCATION OF ALL UTILITIES PRIOR TO CONSTRUCTION

**LEGEND**  
 (PROFILE / SUPERELEVATION)

NC = NORMAL CROWN  
 ST = SPIRAL TO TANGENT  
 RC = REVERSE CROWN  
 SC = SPIRAL TO CURVE  
 CS = CURVE TO SPIRAL

PROFILE:  
 TOP OF PR. ACP \_\_\_\_\_  
 TOP OF EX. BST \_\_\_\_\_

SUPERELEVATION:  
 LEFT HAND SIDE \_\_\_\_\_  
 RIGHT HAND SIDE \_\_\_\_\_



Revision/Édition	Description/Description	Date/Date
0	ISSUED FOR TENDER	18/01/2018

Client/Client  
**PUBLIC WORKS AND GOVERNMENT SERVICES CANADA**



Project title/Titre du projet  
**KM 266 - 315  
 PAVEMENT REPLACEMENT & MISCELLANEOUS WORKS  
 ALASKA HIGHWAY, BC**

Approved by/Approuvé par  
**G. WILKINS**

Designed by/Concepté par  
**A. HORWOOD / A. DEEPWELL**

Drawn by/Dessiné par  
**A. DEEPWELL**

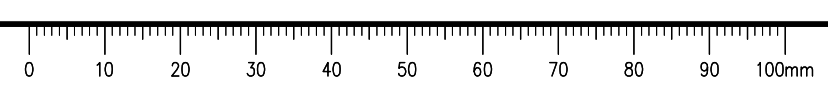
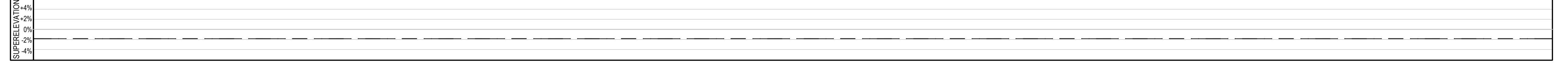
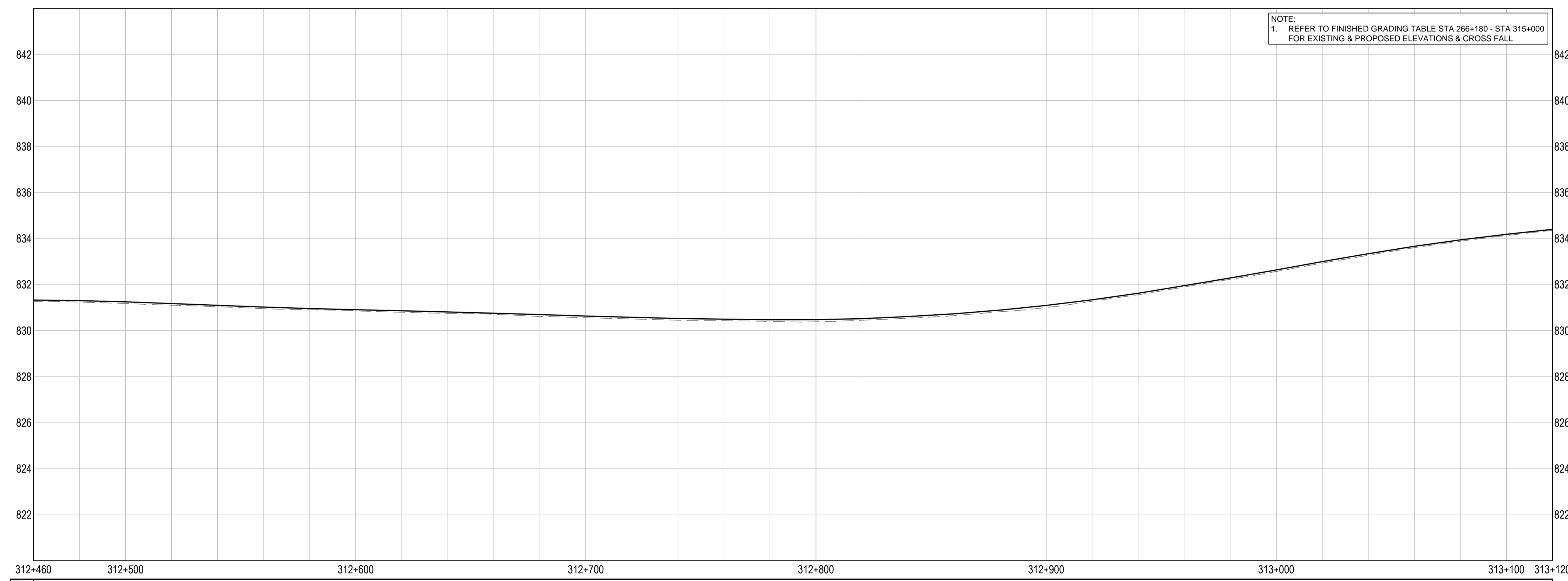
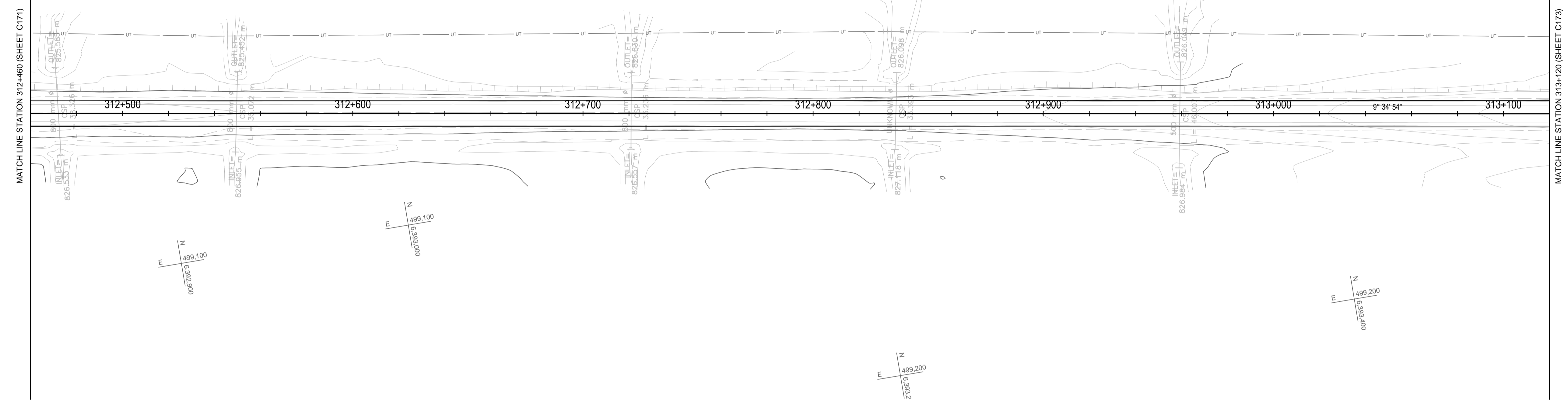
PWGC Project Manager/Administrateur de Projets TPSCG  
**A. TAHERI**

PWGC Architectural and Engineering Resources Manager/Ressources Architectural et de Directeur d'Ingénierie, TPSCG

Client/Client  
**PUBLIC WORKS GOVERNMENT SERVICES CANADA**

Drawing title/Titre du dessin  
**PLAN / PROFILE  
 STA. 312+460 TO STA. 313+120**

Project No./No. du projet <b>R.017173.344</b>	Sheet/Fauille <b>C172</b> OF C175	Revision no./La Révision no. <b>0</b>
--	---	--

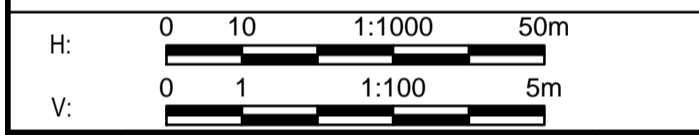


Q:\VancouverTransportation\TRN\VHWY03038 - Alaska Hwy Km 229 - 451 ACP Plan and Tender\CAD Contract 2\C171-175 PLAN PROFILES.dwg [C172] January 30, 2018 - 5:16:30 pm (BY: DEEPWELL, ANDREW)

# ISSUED FOR TENDER

- GENERAL NOTES:**
- DIMENSIONS, COORDINATES, ELEVATIONS ARE IN METRES UNLESS NOTED OTHERWISE
  - THE CONTRACTOR IS RESPONSIBLE FOR VERIFYING THE LOCATION OF ALL UTILITIES PRIOR TO CONSTRUCTION

- LEGEND**  
 (PROFILE / SUPERELEVATION)
- NC = NORMAL CROWN  
 ST = SPIRAL TO TANGENT  
 RC = REVERSE CROWN  
 SC = SPIRAL TO CURVE  
 CS = CURVE TO SPIRAL
- PROFILE:**  
 TOP OF PR. ACP \_\_\_\_\_  
 TOP OF EX. BST - - - - -
- SUPERELEVATION:**  
 LEFT HAND SIDE - - - - -  
 RIGHT HAND SIDE - - - - -



Revision/Édition	Description/Description	Date/Date
0	ISSUED FOR TENDER	18/01/29

Client/Client  
**PUBLIC WORKS AND GOVERNMENT SERVICES CANADA**



Project title/Titre du projet  
**KM 266 - 315  
 PAVEMENT REPLACEMENT  
 & MISCELLANEOUS WORKS  
 ALASKA HIGHWAY, BC**

Approved by/Approuvé par  
**G. WILKINS**

Designed by/Concept par  
**A. HORWOOD / A. DEEPWELL**

Drawn by/Dessiné par  
**A. DEEPWELL**

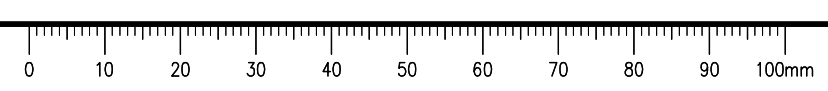
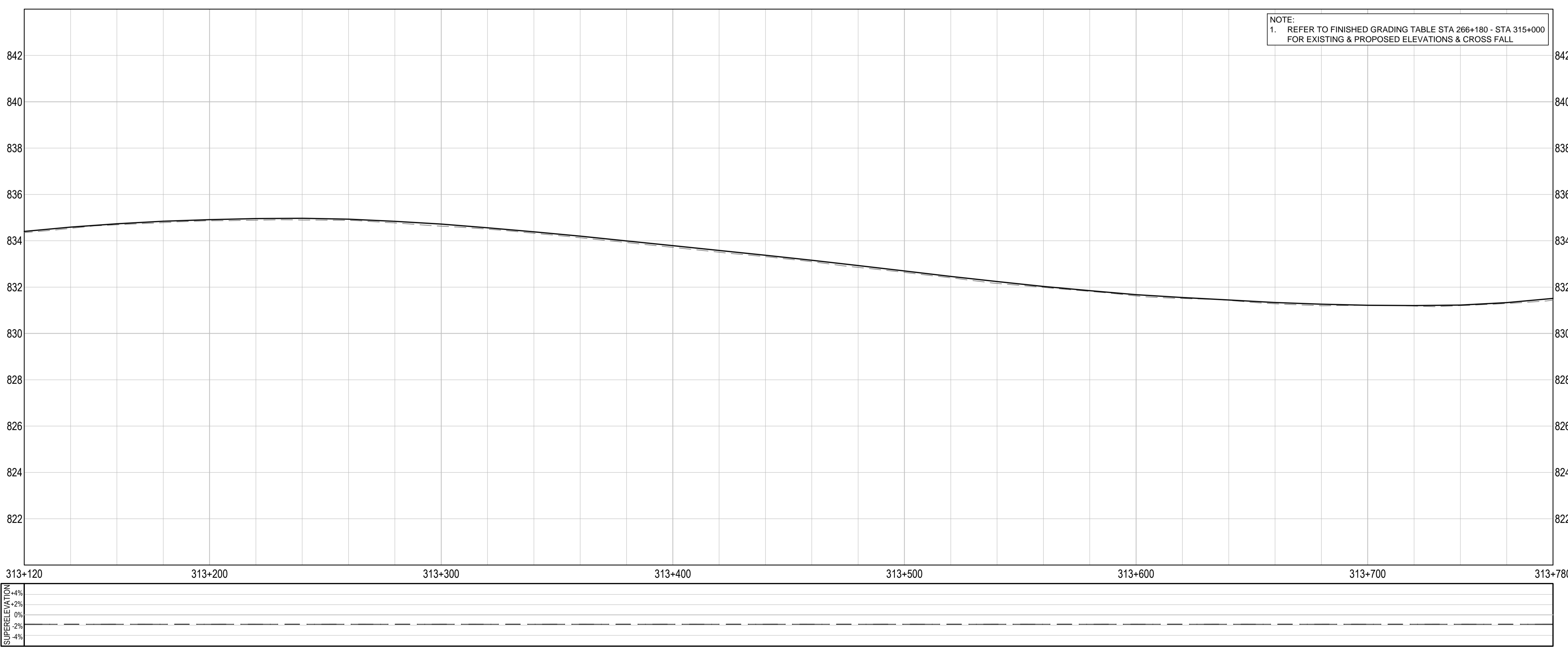
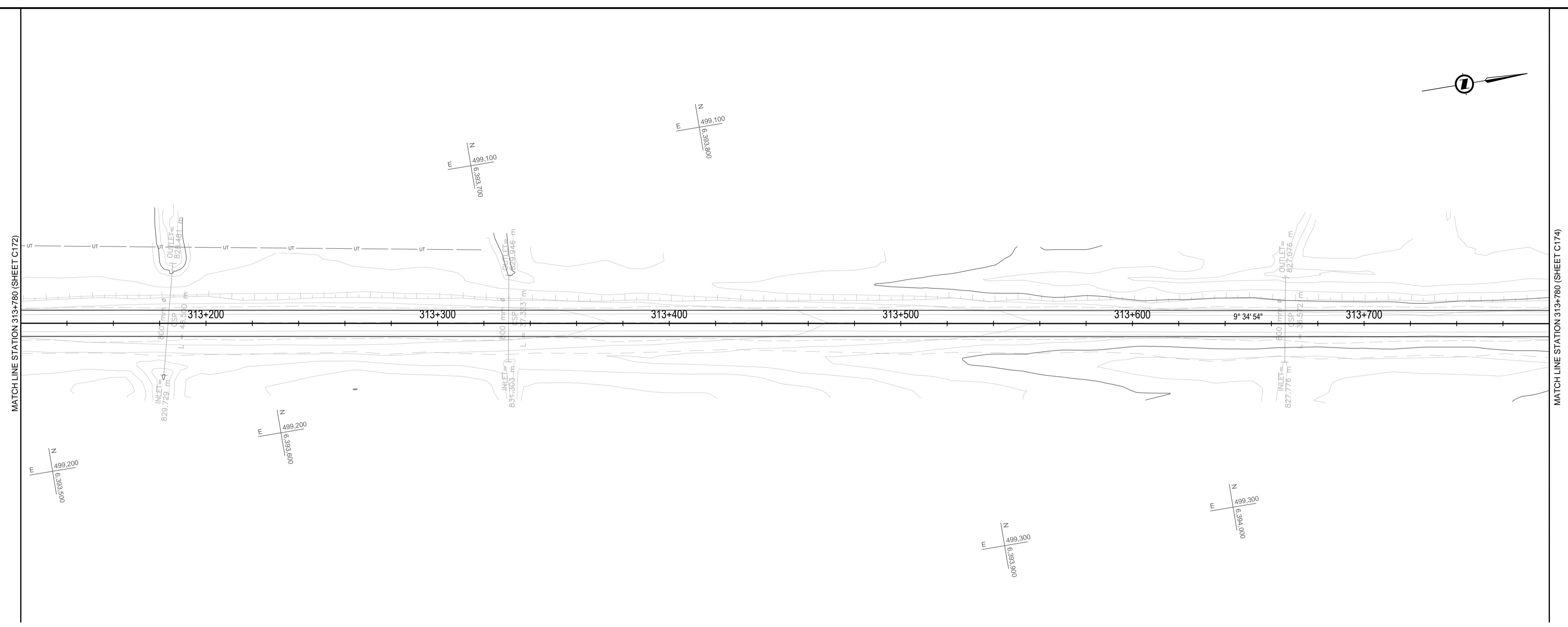
PWSC Project Manager/Administrateur de Projets TPSC  
**A. TAHERI**

PWSC Architectural and Engineering Resources Manager/Ressources Architectural et de Directeur d'Ingénierie, TPSC

Client/Client  
**PUBLIC WORKS GOVERNMENT SERVICES CANADA**

Drawing title/Titre du dessin  
**PLAN / PROFILE  
 STA. 313+120 TO STA. 313+780**

Project No./No. du projet <b>R.017173.344</b>	Sheet/Fauille <b>C173</b> OF C175	Revision no./La Révision no. <b>0</b>
--	---	--



Q:\Vancouver\Transportation\TRN\VHWY030308 - Alaska Hwy Km 229 - 451 ACP Plan and Tender\CAD Contract 2\C171-175 PLAN PROFILES.dwg [C173] January 30, 2018 - 5:17:01 pm (BY: DEEPWELL, ANDREW)

# ISSUED FOR TENDER

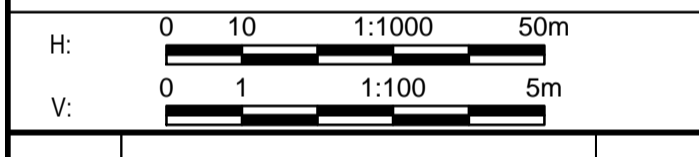
**GENERAL NOTES:**  
 1. DIMENSIONS, COORDINATES, ELEVATIONS ARE IN METRES UNLESS NOTED OTHERWISE  
 2. THE CONTRACTOR IS RESPONSIBLE FOR VERIFYING THE LOCATION OF ALL UTILITIES PRIOR TO CONSTRUCTION

**LEGEND**  
 (PROFILE / SUPERELEVATION)

NC = NORMAL CROWN  
 ST = SPIRAL TO TANGENT  
 RC = REVERSE CROWN  
 SC = SPIRAL TO CURVE  
 CS = CURVE TO SPIRAL

**PROFILE:**  
 TOP OF PR. ACP \_\_\_\_\_  
 TOP OF EX. BST - - - - -

**SUPERELEVATION:**  
 LEFT HAND SIDE - - - - -  
 RIGHT HAND SIDE - - - - -



0	ISSUED FOR TENDER	18/01/29
Revision/ Révision	Description/Description	Date/Date

Client/Client  
**PUBLIC WORKS AND GOVERNMENT SERVICES CANADA**



Project title/Titre du projet  
**KM 266 - 315  
 PAVEMENT REPLACEMENT  
 & MISCELLANEOUS WORKS  
 ALASKA HIGHWAY, BC**

Approved by/Approve par  
**G. WILKINS**

Designed by/Concept par  
**A. HORWOOD / A. DEEPWELL**

Drawn by/Dessine par  
**A. DEEPWELL**

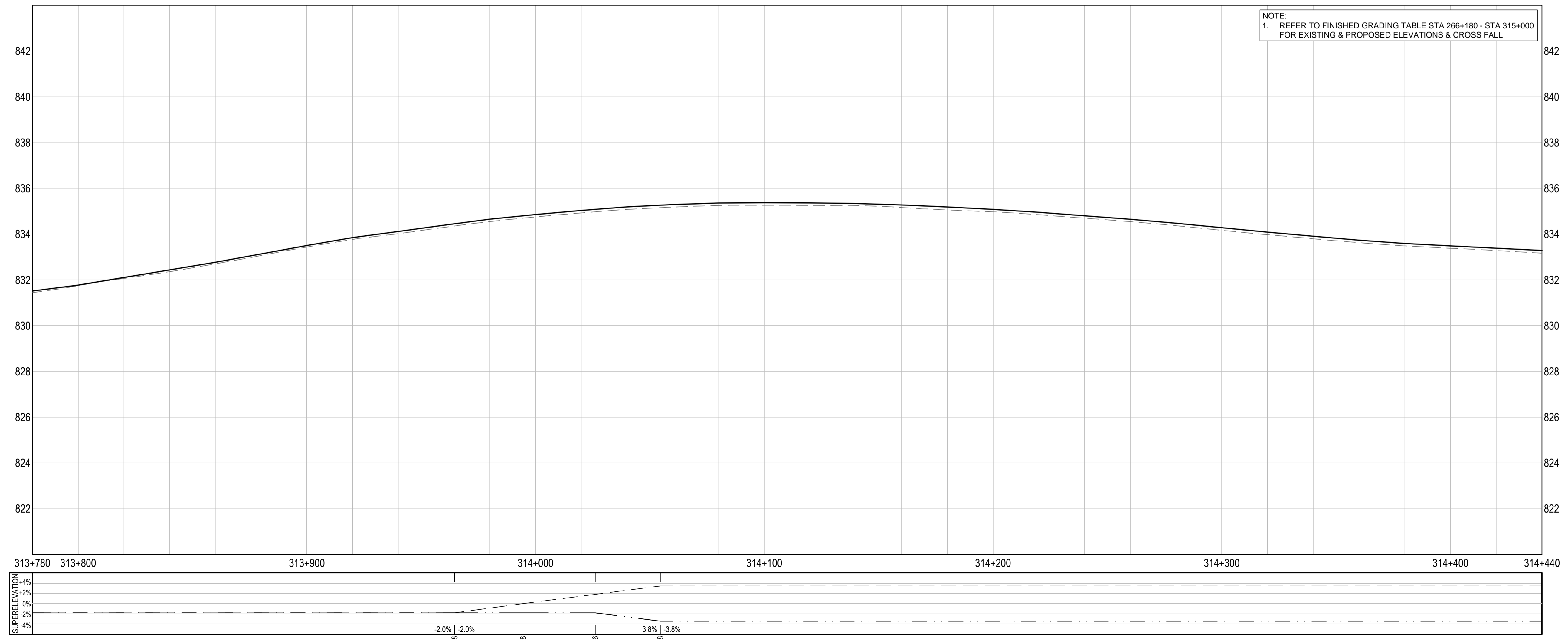
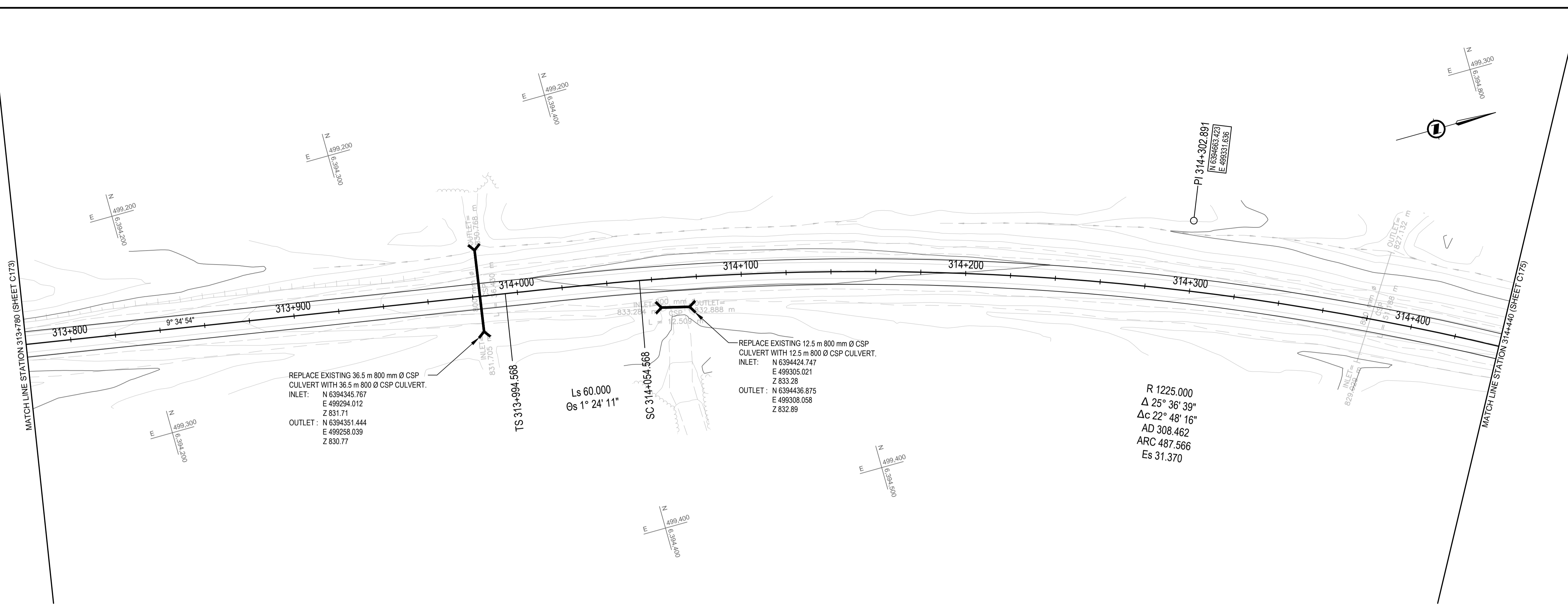
PWGSC Project Manager/Administrateur de Projets TPSCG  
**A. TAHERI**

PWGSC Architectural and Engineering Resources Manager/  
 Ressources Architectural et de Directeur d'Ingénierie, TPSCG

Client/Client  
**PUBLIC WORKS GOVERNMENT SERVICES CANADA**

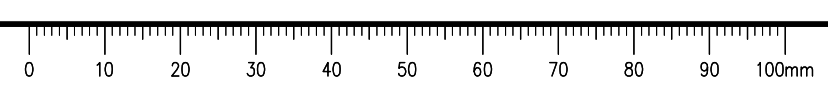
Drawing title/Titre du dessin  
**PLAN / PROFILE  
 STA. 313+780 TO STA. 314+440**

Project No./No. du projet <b>R.017173.344</b>	Sheet/Fauille <b>C174</b>	Revision no./La Révision no. <b>0</b>
		OF C175



**NOTE:**  
 1. REFER TO FINISHED GRADING TABLE STA 266+180 - STA 315+000 FOR EXISTING & PROPOSED ELEVATIONS & CROSS FALL

Q:\VancouverTransportation\TRN\VHWY030308 - Alaska Hwy Km 229 - 451 ACP Plan and Tender\CAD Contract 2\C174\1-75 PLAN PROFILES.dwg [C174] January 30, 2018 - 5:17:31 pm (BY: DEEPWELL, ANDREW)



# ISSUED FOR TENDER

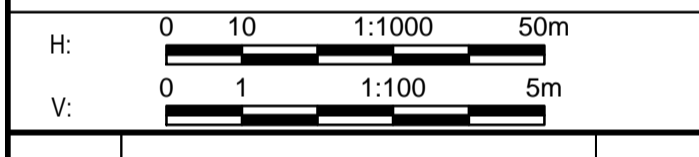
**GENERAL NOTES:**  
 1. DIMENSIONS, COORDINATES, ELEVATIONS ARE IN METRES UNLESS NOTED OTHERWISE  
 2. THE CONTRACTOR IS RESPONSIBLE FOR VERIFYING THE LOCATION OF ALL UTILITIES PRIOR TO CONSTRUCTION

**LEGEND**  
 (PROFILE / SUPERELEVATION)

NC = NORMAL CROWN  
 ST = SPIRAL TO TANGENT  
 RC = REVERSE CROWN  
 SC = SPIRAL TO CURVE  
 CS = CURVE TO SPIRAL

**PROFILE:**  
 TOP OF PR. ACP \_\_\_\_\_  
 TOP OF EX. BST - - - - -

**SUPERELEVATION:**  
 LEFT HAND SIDE - - - - -  
 RIGHT HAND SIDE - - - - -



0	ISSUED FOR TENDER	18/01/29
Revision/ Révision	Description/Description	Date/Date
Client/Client		

**PUBLIC WORKS AND GOVERNMENT SERVICES CANADA**



Project title/Titre du projet  
**KM 266 - 315  
 PAVEMENT REPLACEMENT  
 & MISCELLANEOUS WORKS  
 ALASKA HIGHWAY, BC**

Approved by/Approuvé par  
**G. WILKINS**

Designed by/Concept par  
**A. HORWOOD / A. DEEPWELL**

Drawn by/Dessiné par  
**A. DEEPWELL**

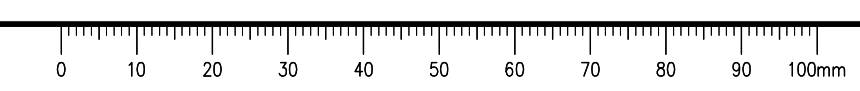
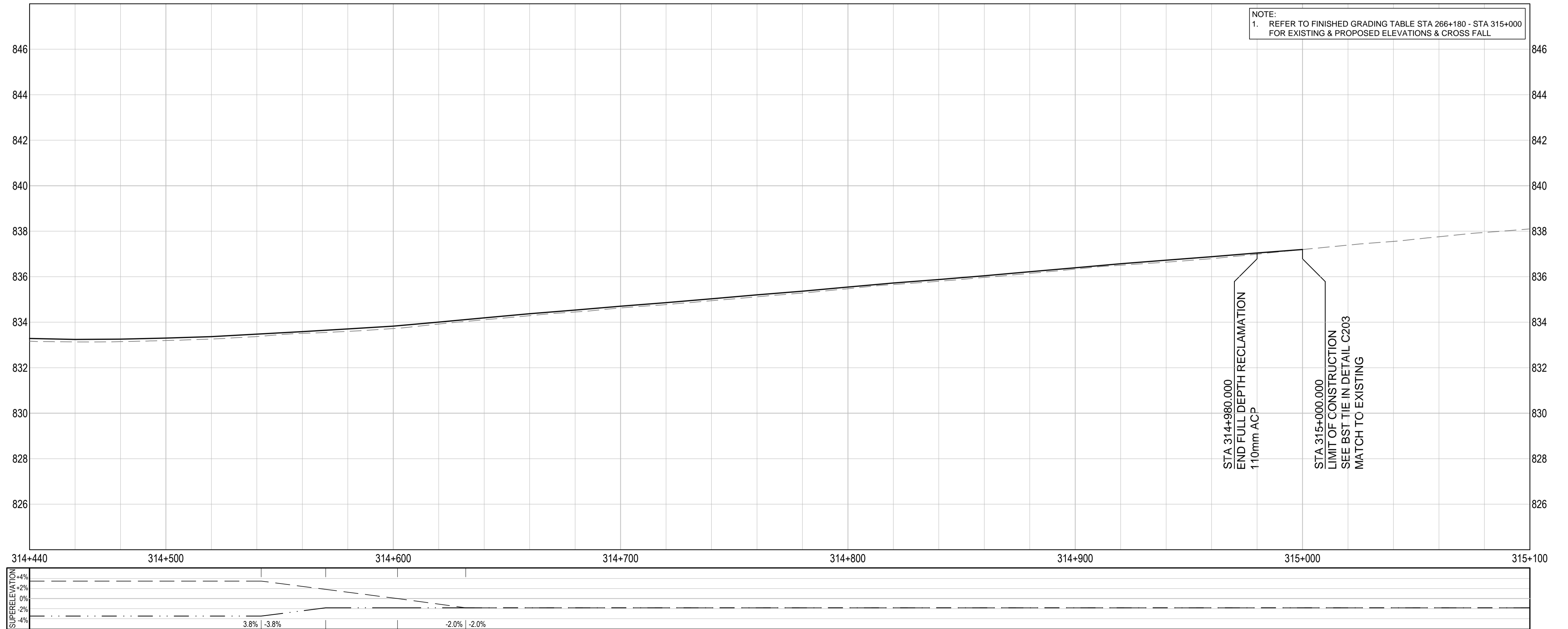
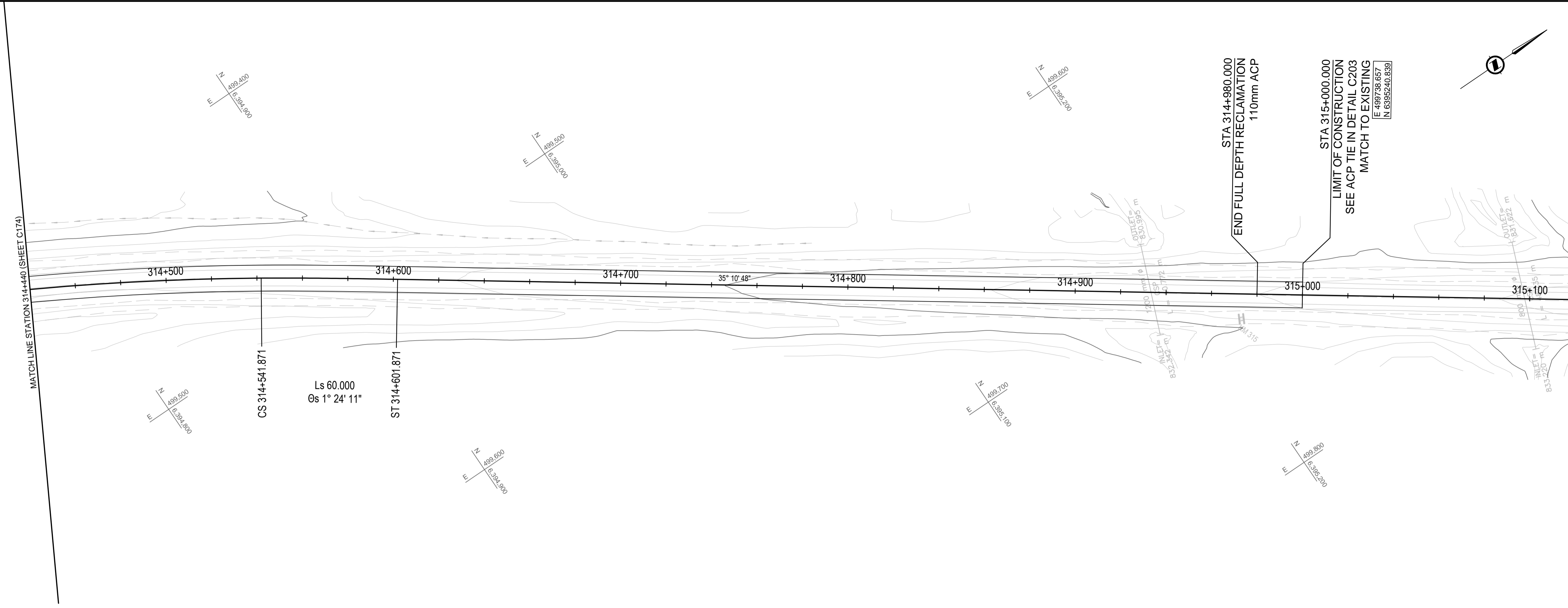
PWSC Project Manager/Administrateur de Projets TPSC  
**A. TAHERI**

PWSC Architectural and Engineering Resources Manager/  
 Ressources Architectural et de Directeur d'Ingénierie, TPSC

Client/Client  
**PUBLIC WORKS GOVERNMENT SERVICES CANADA**

Drawing title/Titre du dessin  
**PLAN / PROFILE  
 STA. 314+440 TO STA. 315+100**

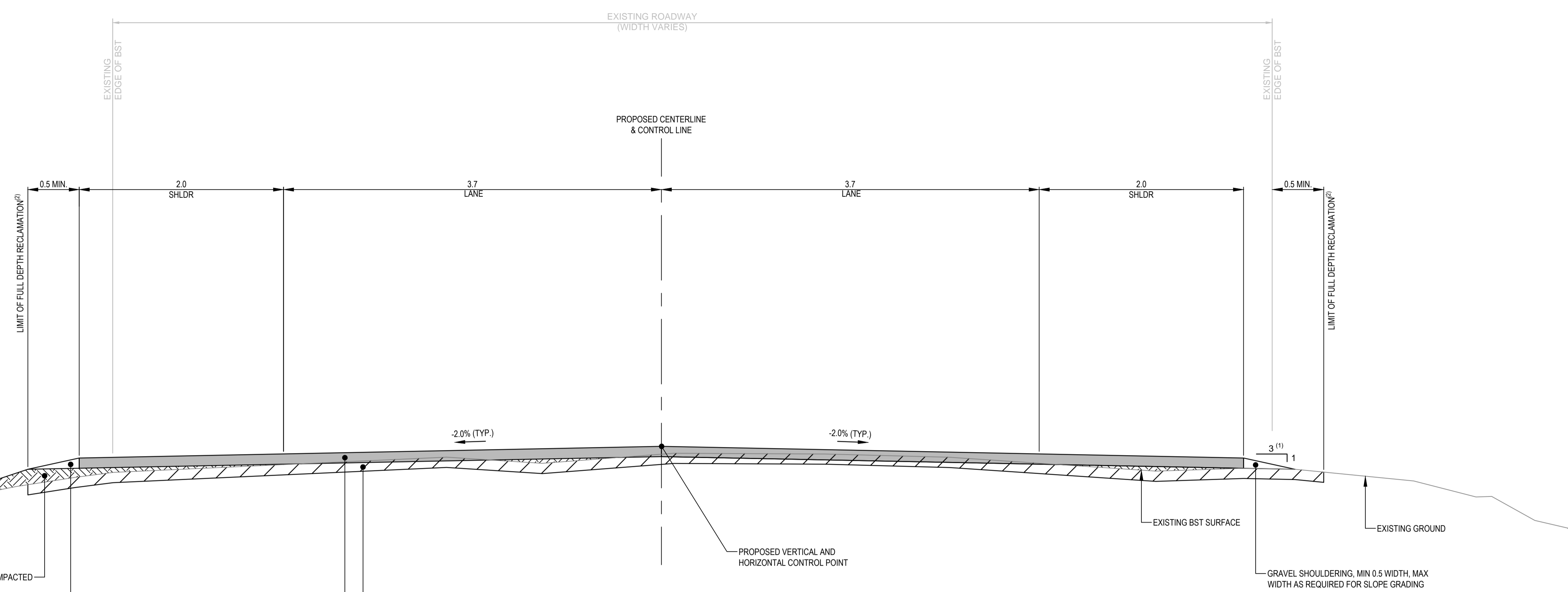
Project No./No. du projet <b>R.017173.344</b>	Sheet/Fauille <b>C175</b> OF C175	Revision no./ La Révision no. <b>0</b>
--	---	--



Q:\vancouver\Transportation\TRN\VHWY030308 - Alaska Hwy Km 229 - 451 ACP Plan and Tender\CAD Contract 2\C171-175 PLAN PROFILES.dwg [C175] January 30, 2018 - 5:18:00 pm (BY: DEEPWELL, ANDREW)

**ISSUED FOR TENDER**

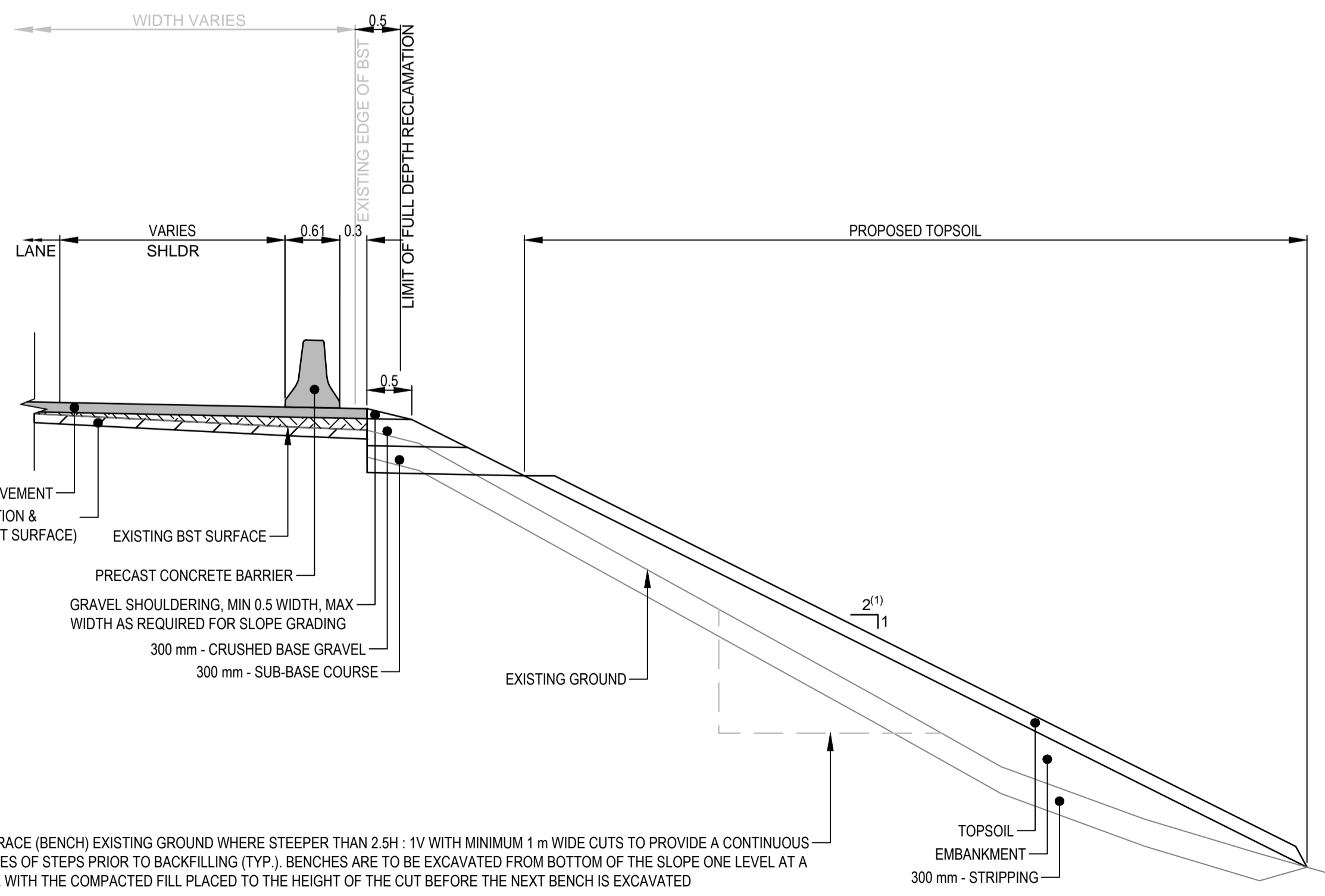
GENERAL NOTES:  
 1. DIMENSIONS, COORDINATES, ELEVATIONS ARE IN METRES UNLESS NOTED OTHERWISE  
 2. THE CONTRACTOR IS RESPONSIBLE FOR VERIFYING THE LOCATION OF ALL UTILITIES PRIOR TO CONSTRUCTION



**TYPICAL SECTION - FULL DEPTH RECLAMATION**  
 TYPICAL FROM STA 266+200 TO 315+000  
 1:25

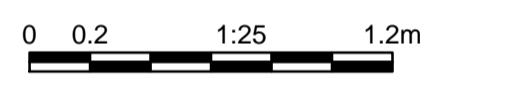
NOTES:  
 (1) SLOPE TO ACHIEVE MIN. GRAVEL SHOULDERING WIDTH AND MAX. 3H:1V SLOPE.  
 RIGHT SIDE SLOPE TO BE 2:1 FROM STA 278+005 TO 278+030  
 LEFT SIDE SLOPE TO BE 2:1 FROM STA 278+190 TO STA 278+210  
 (2) LIMIT OF FULL DEPTH RECLAMATION WIDTH MIN. 0.5m FROM PROPOSED ASPHALT CONCRETE PAVEMENT OR MIN. 0.5m FROM EDGE OF BST, WHICHEVER IS GREATEST DISTANCE FROM CENTERLINE

PROPOSED PAVEMENT THICKNESS		
START STATION	END STATION	THICKNESS (mm)
266+200	271+900	110
271+920	272+500	150
272+520	274+400	125
274+420	286+000	110
286+020	294+000	125
294+020	303+000	110
303+020	305+500	120
305+520	315+000	110



**TYPICAL WIDENING**  
 TYPICAL FROM STA 278+005 TO 278+030  
 1:50

TERRACE (BENCH) EXISTING GROUND WHERE STEEPER THAN 2.5H : 1V WITH MINIMUM 1 m WIDE CUTS TO PROVIDE A CONTINUOUS SERIES OF STEPS PRIOR TO BACKFILLING (TYP.). BENCHES ARE TO BE EXCAVATED FROM BOTTOM OF THE SLOPE ONE LEVEL AT A TIME WITH THE COMPACTED FILL PLACED TO THE HEIGHT OF THE CUT BEFORE THE NEXT BENCH IS EXCAVATED



Revision/Édition	Description/Description	Date/Date
0	ISSUED FOR TENDER	18/01/29

Client/Client  
**PUBLIC WORKS AND GOVERNMENT SERVICES CANADA**



Project Title/Titre du projet  
**KM 266 - 315 PAVEMENT REPLACEMENT & MISCELLANEOUS WORKS ALASKA HIGHWAY, BC**

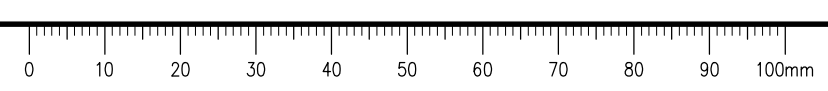
Approved by/Approuvé par  
**G. WILKINS**  
 Designed by/Concept par  
**A. HORWOOD / A. DEEPWELL**  
 Drawn by/Dessiné par  
**A. DEEPWELL**

PWSC Project Manager/Administrateur de Projets TPSCG  
**A. TAHERI**  
 PWSC Architectural and Engineering Resources Manager/Ressources Architectural et de Directeur d'Ingénierie, TPSCG  
 Client/Client  
**PUBLIC WORKS GOVERNMENT SERVICES CANADA**

Drawing Title/Titre du dessin  
**TYPICAL SECTIONS - FULL DEPTH RECLAMATION**

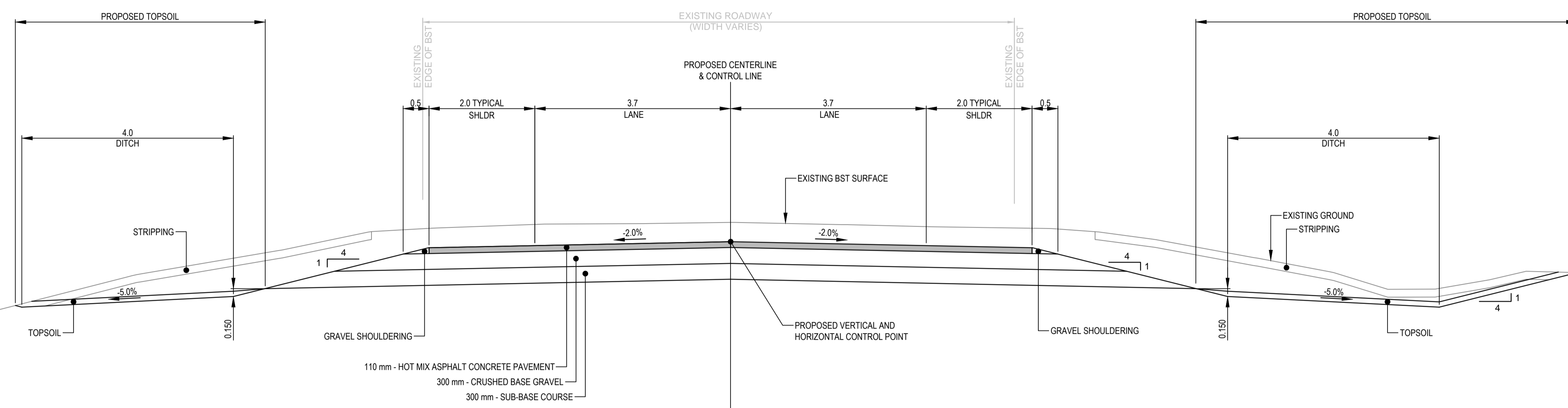
Project No./No. du projet	Sheet/Fauille	Revision no./La Révision no.
<b>R.017173.344</b>	<b>C201</b> OF	<b>0</b>

Q:\VancouverTransportation\TRN\VHWY\Projects\TRN\VHWY\03038 - Alaska Hwy Km 229 - 451 ACP Plan and Tender\CAD Contract 2\201-207 TYPICAL SECTIONS & DETAILS.dwg [201] January 31, 2018 - 1:49:37 pm (BY: DEEPWELL, ANDREW)




# ISSUED FOR TENDER

- GENERAL NOTES:
1. DIMENSIONS, COORDINATES, ELEVATIONS ARE IN METRES UNLESS NOTED OTHERWISE
  2. THE CONTRACTOR IS RESPONSIBLE FOR VERIFYING THE LOCATION OF ALL UTILITIES PRIOR TO CONSTRUCTION



TYPICAL SECTION - FULL PAVEMENT RECONSTRUCTION  
TYPICAL FROM STA 270+330 TO 270+520  
1:50



0 0.5 1.50 2.5m

Revision/	Description/Description	Date/Date
0	ISSUED FOR TENDER	18/01/2018

**PUBLIC WORKS AND GOVERNMENT SERVICES CANADA**



Project title/Titre du projet  
**KM 266 - 315  
PAVEMENT REPLACEMENT  
& MISCELLANEOUS WORKS  
ALASKA HIGHWAY, BC**

Approved by/Approve par  
**G. WILKINS**

Designed by/Concept par  
**A. HORWOOD / A. DEEPWELL**

Drawn by/Dessine par  
**A. DEEPWELL**

PWSC Project Manager/Administrateur de Projets TPSC  
**A. TAHERI**

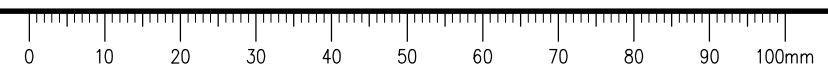
PWSC Architectural and Engineering Resources Manager/  
Ressources Architectural et de Directeur d'Ingénierie, TPSC

Client/client  
**PUBLIC WORKS GOVERNMENT SERVICES CANADA**

Drawing title/Titre du dessin  
**TYPICAL SECTION -  
FULL PAVEMENT RECONSTRUCTION**

Project No./No. du projet <b>R.017173.344</b>	Sheet/Fauille <b>C202</b> OF	Revision no./ La Révision no. <b>0</b>
--	------------------------------------	--

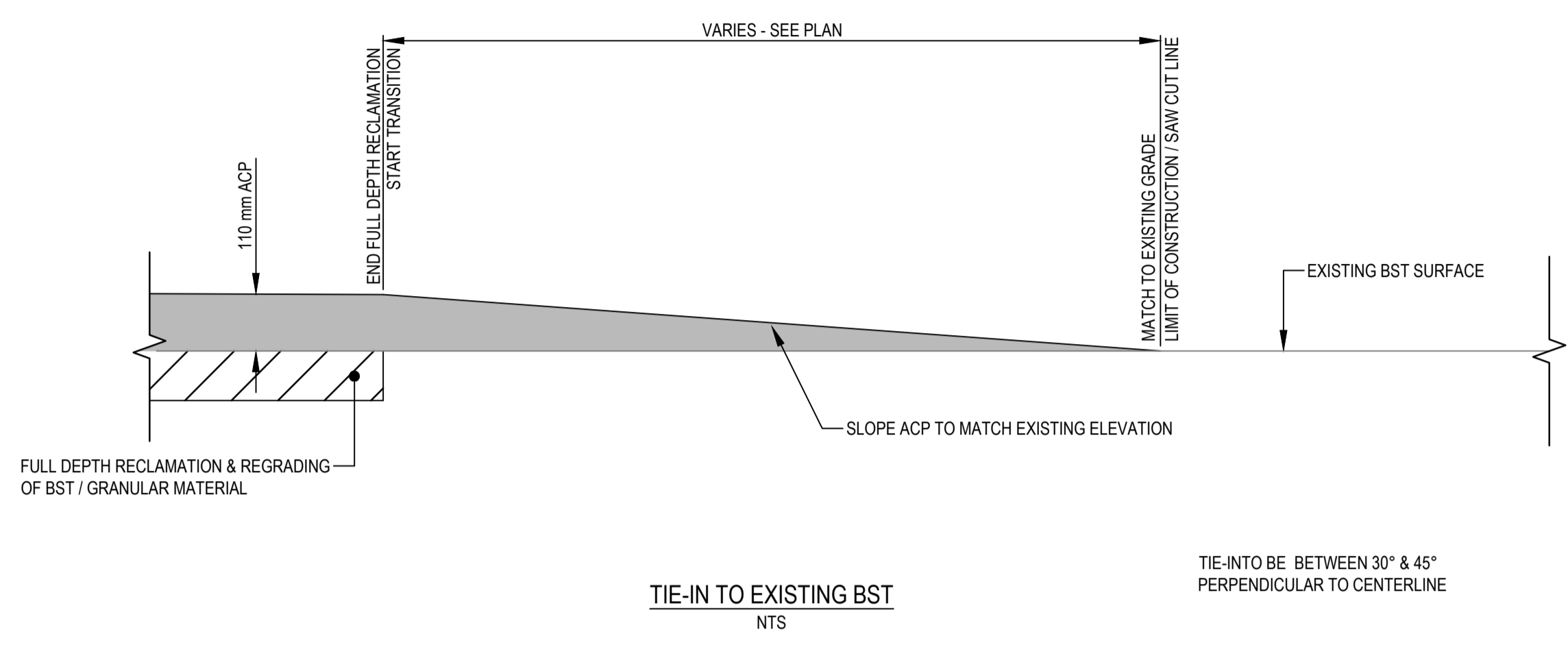
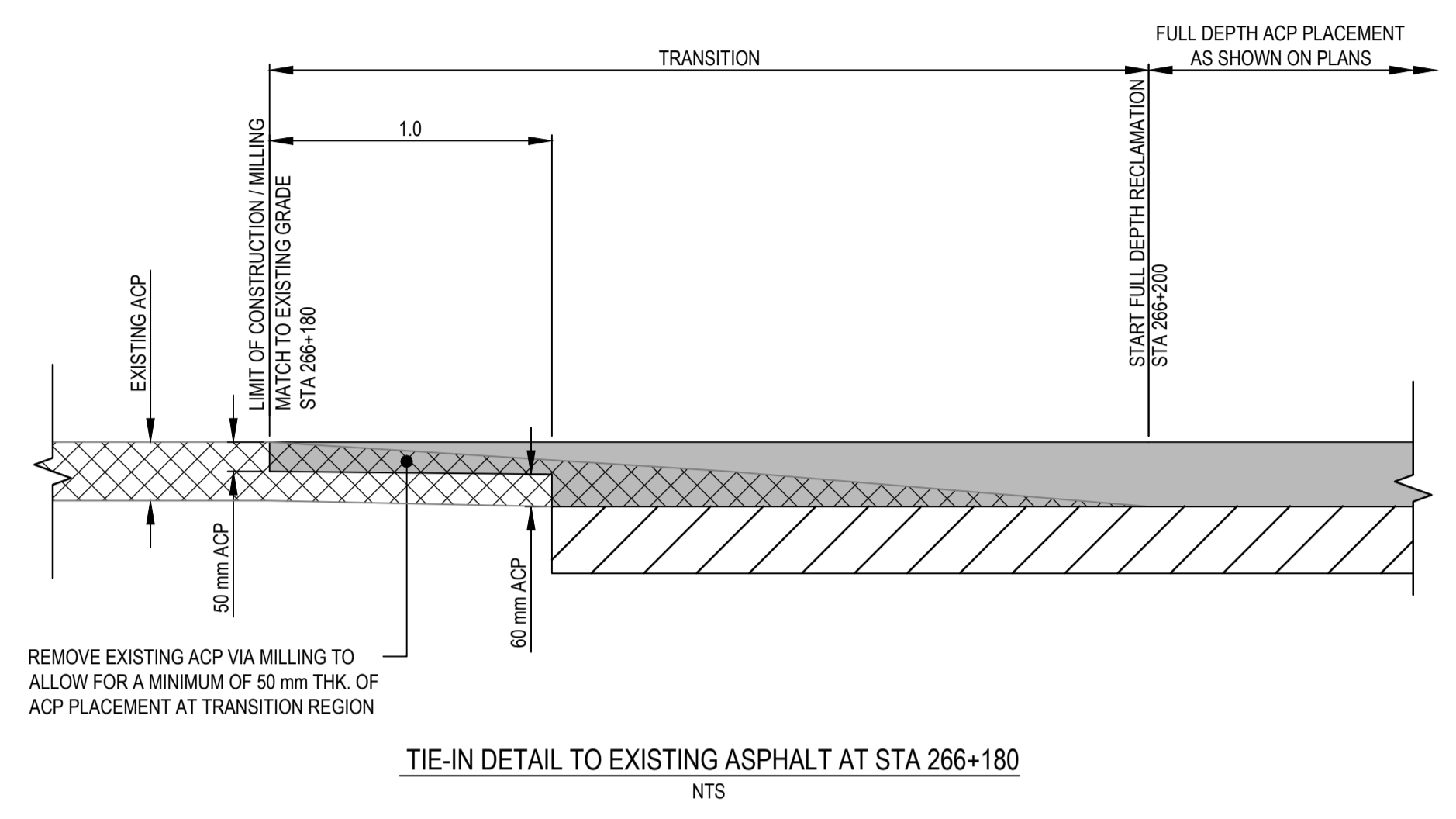
Q:\VancouverTransportation\TRN\VHWY\Projects\TRN\VHWY\03038 - Alaska Hwy Km 229 - 451 ACP Plan and Tender\CAD Contract 2\C201-207 TYPICAL SECTIONS & DETAILS.dwg [202] January 31, 2018 - 1:49:39 pm (BY: DEEPWELL, ANDREW)





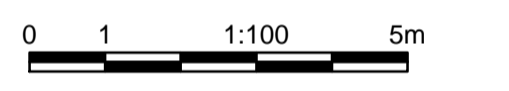
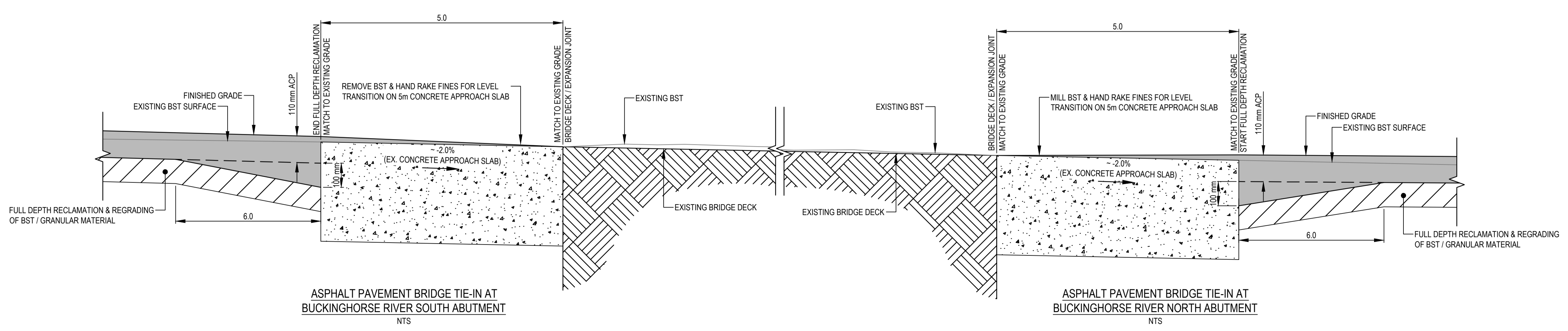
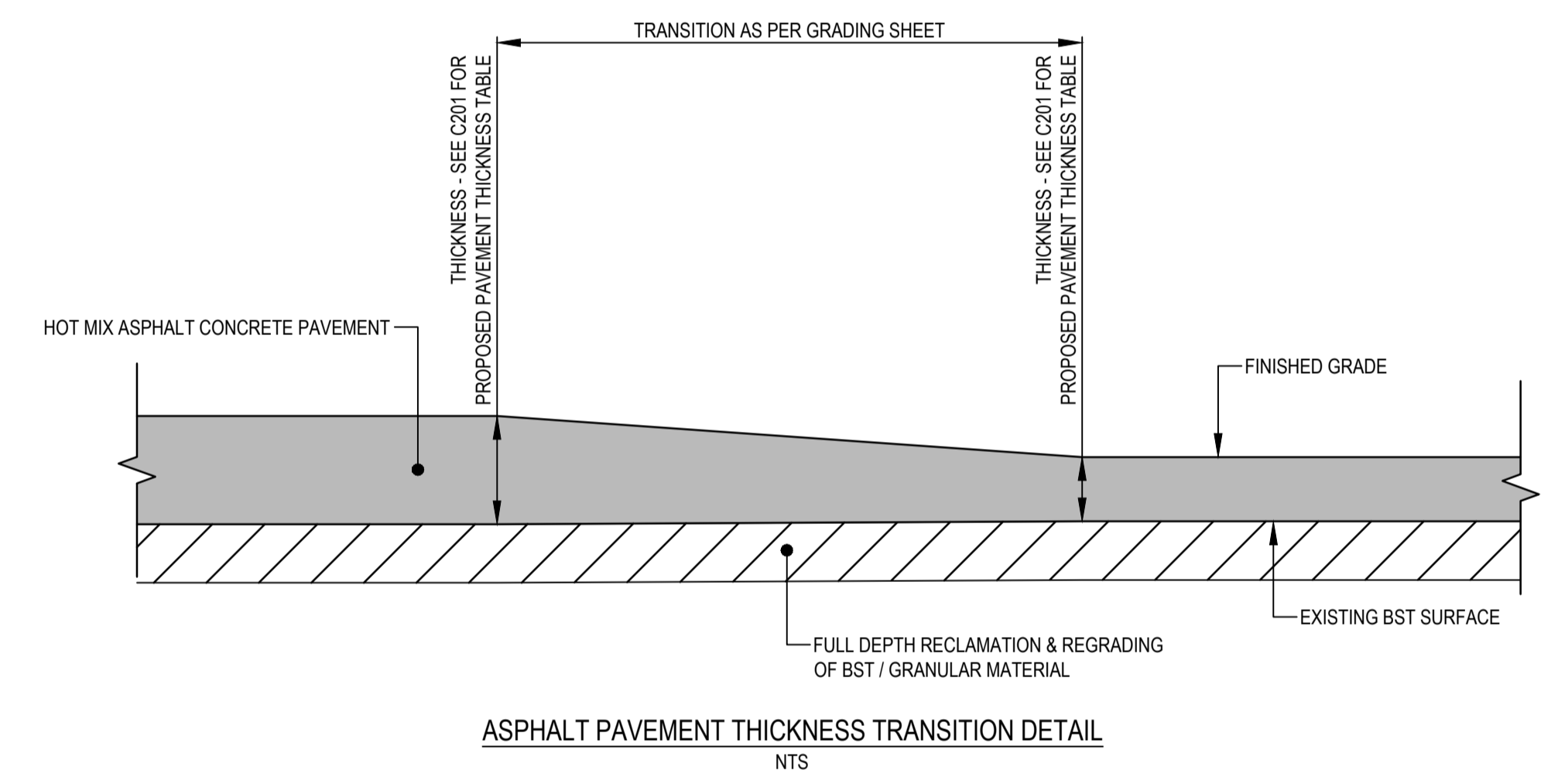
**ISSUED FOR TENDER**

GENERAL NOTES:  
 1. DIMENSIONS, COORDINATES, ELEVATIONS ARE IN METRES UNLESS NOTED OTHERWISE  
 2. THE CONTRACTOR IS RESPONSIBLE FOR VERIFYING THE LOCATION OF ALL UTILITIES PRIOR TO CONSTRUCTION



TIE-INTO BE BETWEEN 30° & 45° PERPENDICULAR TO CENTERLINE

CUT JOINT BETWEEN 30° & 45° PERPENDICULAR TO CENTERLINE



0	ISSUED FOR TENDER	18/01/29
Revision/	Description/Description	Date/Date
Client/Client	PUBLIC WORKS AND GOVERNMENT SERVICES CANADA	

**PUBLIC WORKS AND GOVERNMENT SERVICES CANADA**



Project title/Titre du projet  
**KM 266 - 315 PAVEMENT REPLACEMENT & MISCELLANEOUS WORKS ALASKA HIGHWAY, BC**

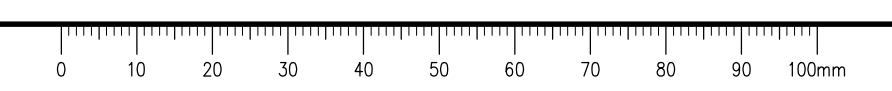
Approved by/Approve par  
**G. WILKINS**  
 Designed by/Concept par  
**A. HORWOOD / A. DEEPWELL**  
 Drawn by/Dessine par  
**A. DEEPWELL**  
 PWGSC Project Manager/Administrateur de Projets TPSC  
**A. TAHERI**  
 PWGSC, Architectural and Engineering Resources Manager/Ressources Architectural et de Directeur d'Ingénierie, TPSC

Client/Client  
**PUBLIC WORKS GOVERNMENT SERVICES CANADA**

Drawing title/Titre du dessin  
**ASPHALT PAVEMENT TIE-IN DETAILS**

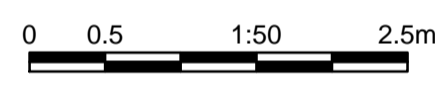

Project No./No. du projet <b>R.017173.344</b>	Sheet/Fauille <b>C203</b> OF	Revision no./La Révision no. <b>0</b>
--	------------------------------------	--

Q:\VancouverTransportation\TRN\VHWY03038 - Alaska Hwy Km 229 - 451 ACP Plan and Tender\CAD Contract 2\C201-207 TYPICAL SECTIONS & DETAILS.dwg [2018-01-31 14:44:44] (BY: DEEPWELL, ANDREW)



# ISSUED FOR TENDER

GENERAL NOTES:  
1. DIMENSIONS, COORDINATES, ELEVATIONS ARE IN METRES UNLESS NOTED OTHERWISE  
2. THE CONTRACTOR IS RESPONSIBLE FOR VERIFYING THE LOCATION OF ALL UTILITIES PRIOR TO CONSTRUCTION



0	ISSUED FOR TENDER	16/01/29
---	-------------------	----------

Client/Client  
**PUBLIC WORKS AND GOVERNMENT SERVICES CANADA**



Project Title/Titre du projet

**KM 266 - 315  
PAVEMENT REPLACEMENT  
& MISCELLANEOUS WORKS  
ALASKA HIGHWAY, BC**

Approved by/Approuvé par  
**G. WILKINS**  
Designed by/Concept par  
**A. HORWOOD / A. DEEPWELL**  
Drawn by/Dessiné par  
**A. DEEPWELL**  
PWSC Project Manager/Administrateur de Projets TPSCG  
**A. TAHERI**  
PWSC Architectural and Engineering Resources Manager/  
Ressources Architectural et de Directeur d'Ingénierie, TPSCG  
Client/Client  
**PUBLIC WORKS GOVERNMENT SERVICES CANADA**

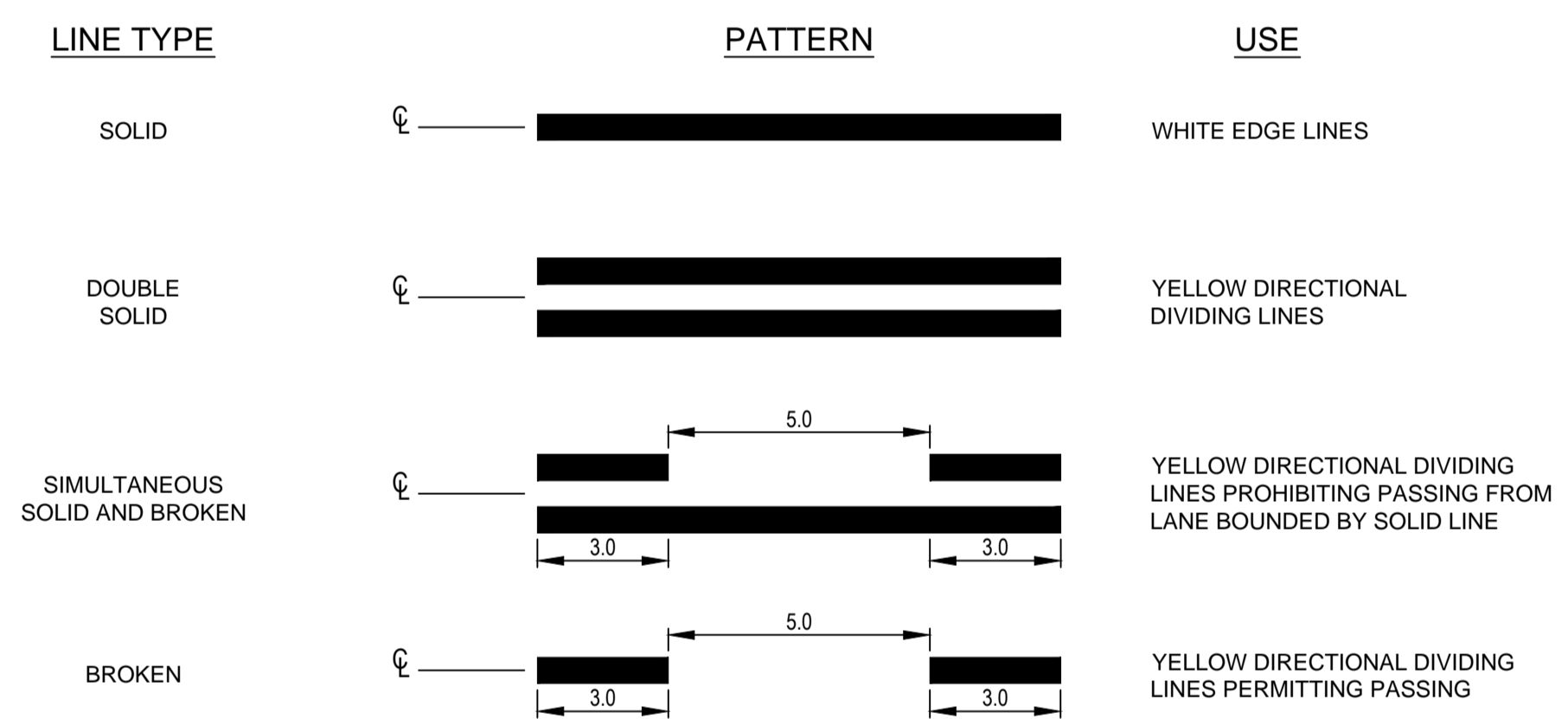
Project No./No. du projet <b>R.017173.344</b>	Sheet/Fauille <b>C204</b> OF	Revision no./ La Révision no. <b>0</b>
--	------------------------------------	--

## CENTERLINE LINE PAINTINGS

START STATION	END STATION	LENGTH	LINETYPE	COLOUR	COMMENT
266+200	266+273	670	DOUBLE SOLID	YELLOW	TIE TO EXISTING DOUBLE SOLID
266+273	266+770	497	BROKEN LT / SOLID RT	YELLOW	
266+770	267+307	537	DOUBLE SOLID	YELLOW	
267+307	267+707	400	SOLID LT / BROKEN RT	YELLOW	
267+707	268+340	633	BROKEN	YELLOW	
268+340	268+760	420	BROKEN LT / SOLID RT	YELLOW	
268+760	269+400	640	DOUBLE SOLID	YELLOW	
269+400	269+820	420	SOLID LT / BROKEN RT	YELLOW	
269+820	269+859	39	BROKEN	YELLOW	
269+859	270+259	400	BROKEN LT / SOLID RT	YELLOW	
270+259	271+183	924	DOUBLE SOLID	YELLOW	
271+183	271+583	400	SOLID LT / BROKEN RT	YELLOW	
271+583	272+120	537	BROKEN	YELLOW	
272+120	272+580	460	BROKEN LT / SOLID RT	YELLOW	
272+580	273+940	1,360	DOUBLE SOLID	YELLOW	
273+940	274+360	420	SOLID LT / BROKEN RT	YELLOW	
274+360	275+400	1,040	BROKEN	YELLOW	
275+400	275+800	400	BROKEN LT / SOLID RT	YELLOW	
275+800	277+720	1,920	DOUBLE SOLID	YELLOW	
277+720	278+120	400	SOLID LT / BROKEN RT	YELLOW	
278+120	281+180	3,060	BROKEN	YELLOW	
281+180	281+620	440	BROKEN LT / SOLID RT	YELLOW	
281+620	281+840	220	DOUBLE SOLID	YELLOW	
281+840	282+280	440	SOLID LT / BROKEN RT	YELLOW	
282+280	282+760	480	BROKEN	YELLOW	
282+760	283+160	400	BROKEN LT / SOLID RT	YELLOW	
283+160	283+180	20	BROKEN	YELLOW	
283+180	283+580	400	SOLID LT / BROKEN RT	YELLOW	
283+580	283+960	380	BROKEN	YELLOW	
283+960	284+400	440	BROKEN LT / SOLID RT	YELLOW	
284+400	284+860	460	DOUBLE SOLID	YELLOW	
284+860	285+100	240	BROKEN LT / SOLID RT	YELLOW	
285+100	285+320	220	BROKEN	YELLOW	
285+320	285+720	400	SOLID LT / BROKEN RT	YELLOW	
285+720	286+540	820	BROKEN	YELLOW	
286+540	286+940	400	BROKEN LT / SOLID RT	YELLOW	
286+940	287+220	280	DOUBLE SOLID	YELLOW	
287+220	287+620	400	SOLID LT / BROKEN RT	YELLOW	
287+620	287+920	300	BROKEN	YELLOW	
287+920	288+320	400	BROKEN LT / SOLID RT	YELLOW	
288+320	288+480	160	DOUBLE SOLID	YELLOW	
288+480	288+920	440	SOLID LT / BROKEN RT	YELLOW	
288+920	289+680	760	BROKEN	YELLOW	
289+680	290+080	400	BROKEN LT / SOLID RT	YELLOW	
290+080	290+140	60	DOUBLE SOLID	YELLOW	
290+140	290+540	400	SOLID LT / BROKEN RT	YELLOW	
290+540	290+560	20	BROKEN	YELLOW	
290+560	290+960	400	BROKEN LT / SOLID RT	YELLOW	
290+960	291+060	100	DOUBLE SOLID	YELLOW	
291+060	291+480	420	SOLID LT / BROKEN RT	YELLOW	
291+480	291+860	380	BROKEN	YELLOW	
291+860	292+280	420	BROKEN LT / SOLID RT	YELLOW	
292+280	292+340	60	DOUBLE SOLID	YELLOW	
292+340	292+740	400	SOLID LT / BROKEN RT	YELLOW	
292+740	295+200	2,460	BROKEN	YELLOW	
295+200	295+600	400	BROKEN LT / SOLID RT	YELLOW	
295+600	295+760	160	BROKEN	YELLOW	
295+760	296+160	400	SOLID LT / BROKEN RT	YELLOW	
296+160	299+580	3,420	BROKEN	YELLOW	
299+580	299+980	400	BROKEN LT / SOLID RT	YELLOW	
299+980	300+100	120	BROKEN	YELLOW	
300+100	300+500	400	SOLID LT / BROKEN RT	YELLOW	
300+500	300+640	140	BROKEN	YELLOW	
300+640	301+040	400	BROKEN LT / SOLID RT	YELLOW	
301+040	301+240	200	BROKEN	YELLOW	
301+240	301+640	400	SOLID LT / BROKEN RT	YELLOW	
301+640	307+840	6,200	BROKEN	YELLOW	
307+840	308+420	580	BROKEN LT / SOLID RT	YELLOW	
308+420	308+720	300	DOUBLE SOLID	YELLOW	
308+720	309+440	720	SOLID LT / BROKEN RT	YELLOW	
309+440	309+900	460	BROKEN	YELLOW	
309+900	310+300	400	BROKEN LT / SOLID RT	YELLOW	
310+300	310+540	240	BROKEN	YELLOW	
310+540	310+940	400	SOLID LT / BROKEN RT	YELLOW	
310+940	312+760	1820	BROKEN	YELLOW	
312+760	313+260	500	BROKEN LT / SOLID RT	YELLOW	
313+260	313+660	400	DOUBLE SOLID	YELLOW	
313+660	314+080	420	BROKEN LT / SOLID RT	YELLOW	
314+080	314+160	80	BROKEN	YELLOW	
314+160	314+560	400	SOLID LT / BROKEN RT	YELLOW	
314+560	315+000	440	BROKEN	YELLOW	TIE TO EXISTING BROKEN

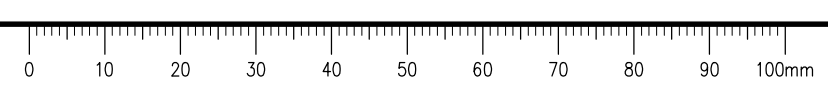
## SHOULDER LINE PAINTINGS

START STATION	END STATION	LENGTH	LINETYPE	COLOUR	COMMENT
266+200	315+000	48,800	SOLID	WHITE	LEFT & RIGHT SHOULDER LINE. MATCH AT START & END OF PROJECT



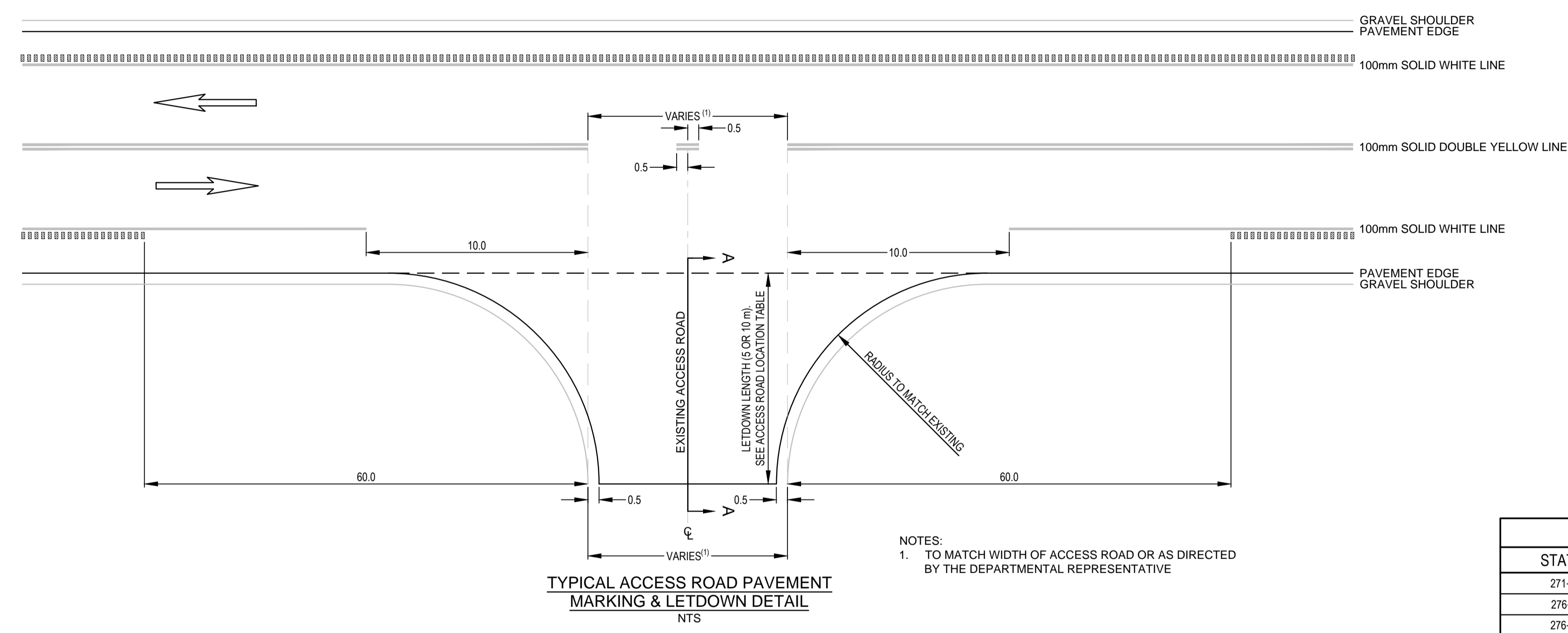
TYPICAL LONGITUDINAL PAVEMENT MARKINGS  
NTS

NOTES:  
1. ALL PAINT LINES TO BE 110 mm WIDE  
2. WIDTH BETWEEN YELLOW DIRECTIONAL DIVIDING LINES SHALL BE 110 mm  
3. PAVEMENT MARKINGS TO BE INSTALLED PER LOCATIONS SHOWN ON TABLE. BREAKS IN PAINT LINES AT INTERSECTIONS SHALL BE AS PER TYPICAL ACCESS ROAD PAVEMENT MARKING DETAIL, C205



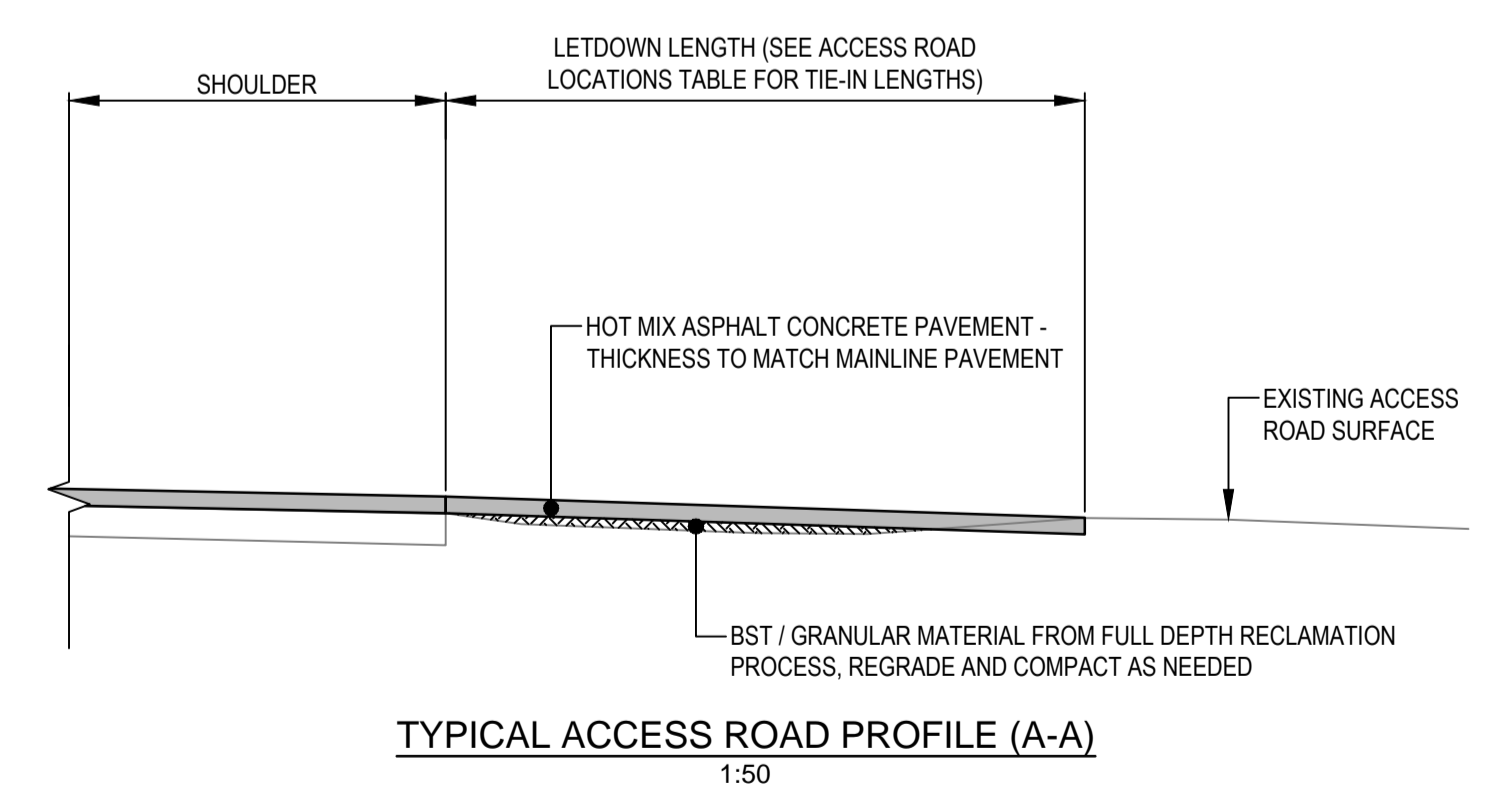
**ISSUED FOR TENDER**

- GENERAL NOTES:  
 1. DIMENSIONS, COORDINATES, ELEVATIONS ARE IN METRES UNLESS NOTED OTHERWISE  
 2. THE CONTRACTOR IS RESPONSIBLE FOR VERIFYING THE LOCATION OF ALL UTILITIES PRIOR TO CONSTRUCTION



NOTES:  
 1. TO MATCH WIDTH OF ACCESS ROAD OR AS DIRECTED BY THE DEPARTMENTAL REPRESENTATIVE

ACCESS ROAD LOCATIONS		
STATION	SIDE	LETDOWN LENGTH
271+090	LEFT	5
276+461	RIGHT	10
276+465	LEFT	5
278+245	LEFT / RIGHT	10
278+546	LEFT	10
282+168	RIGHT	5
282+254	RIGHT	5
284+239	LEFT	10
291+856	LEFT	5
293+100	LEFT	5
293+353	LEFT	5
294+806	LEFT	10



0	ISSUED FOR TENDER	16/01/29
Revision/	Description/Description	Date/Date
Client/client		

**PUBLIC WORKS AND GOVERNMENT SERVICES CANADA**



Project title/Titre du projet

**KM 266 - 315  
 PAVEMENT REPLACEMENT  
 & MISCELLANEOUS WORKS  
 ALASKA HIGHWAY, BC**

Approved by/Approve par  
**G. WILKINS**

Designed by/Concept par  
**A. HORWOOD / A. DEEPWELL**

Drawn by/Dessine par  
**A. DEEPWELL**

PWSC Project Manager/Administrateur de Projets TPSC  
**A. TAHERI**

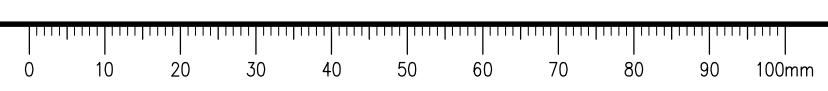
PWSC Architectural and Engineering Resources Manager/  
 Ressources Architectural et de Directeur d'Ingénierie, TPSC

Client/client  
**PUBLIC WORKS GOVERNMENT SERVICES CANADA**

Drawing title/Titre du dessin  
**ACCESS ROAD DETAILS**

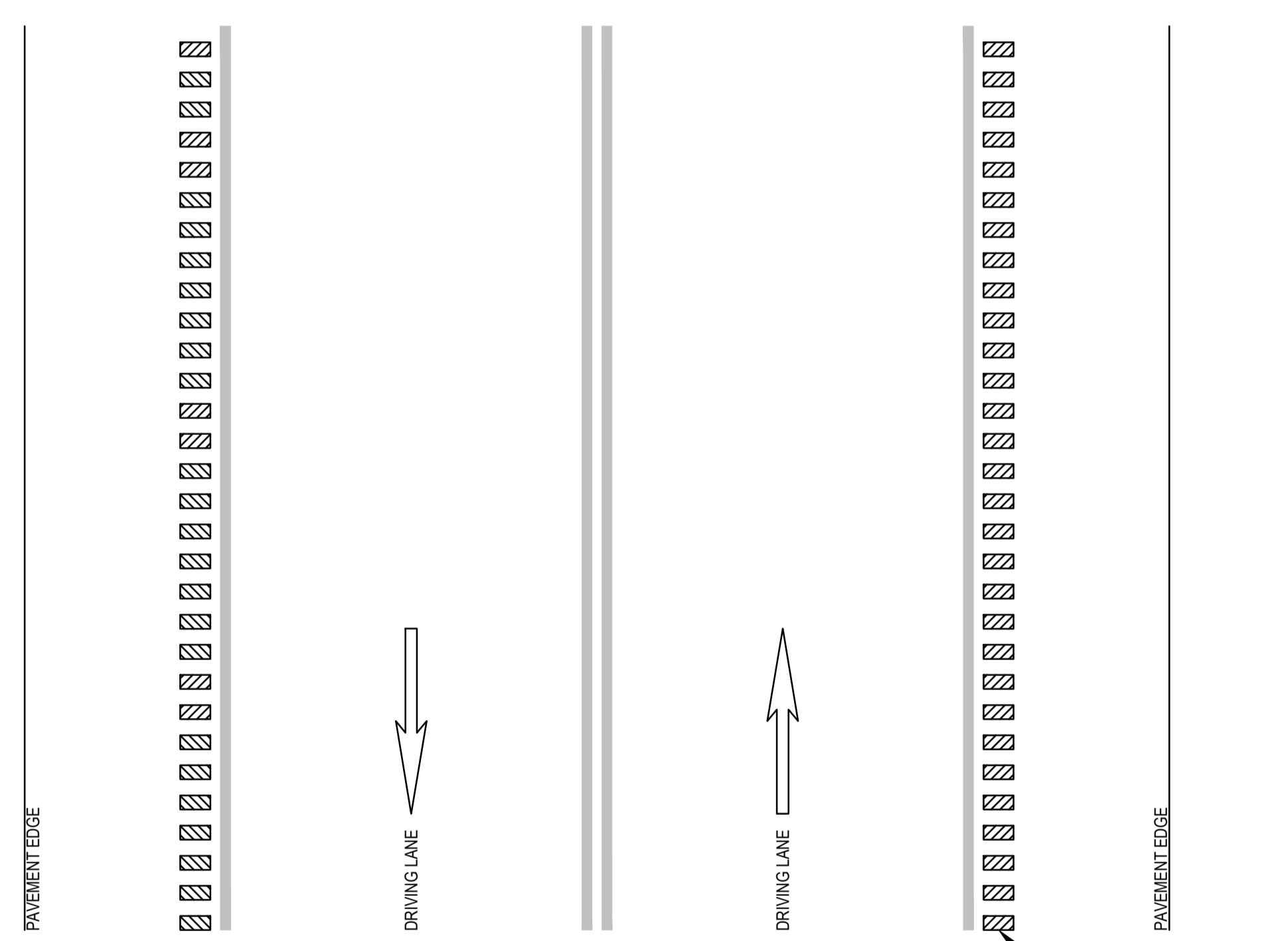
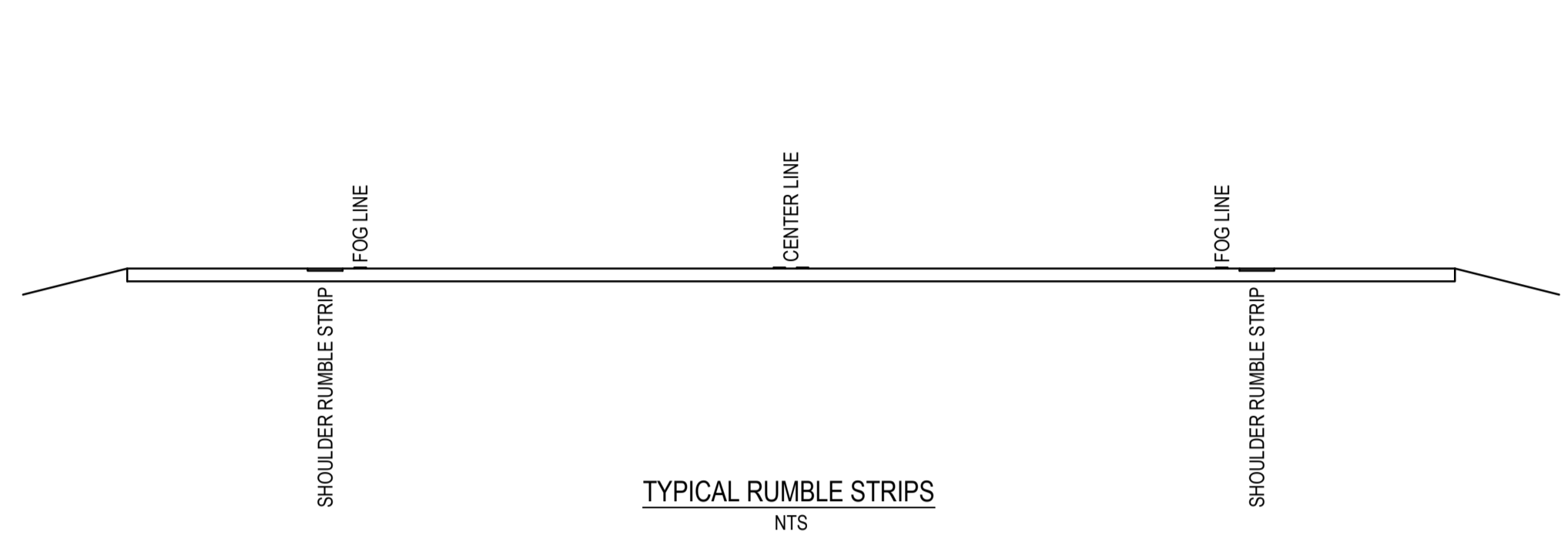
Project No./No. du projet <b>R.017173.344</b>	Sheet/Fauille <b>C205</b> OF	Revision no./ La Révision no. <b>0</b>
--	------------------------------------	--

Q:\VancouverTransportation\TRN\VHWY\Projects\TRN\VHWY\03038 - Alaska Hwy Km 229 - 451 ACP Plan and Tender\CAD Contract 2\C201-207 TYPICAL SECTIONS & DETAILS.dwg [C205] January 31, 2016 - 1:49:55 pm (BY: DEEPWELL, ANDREW)

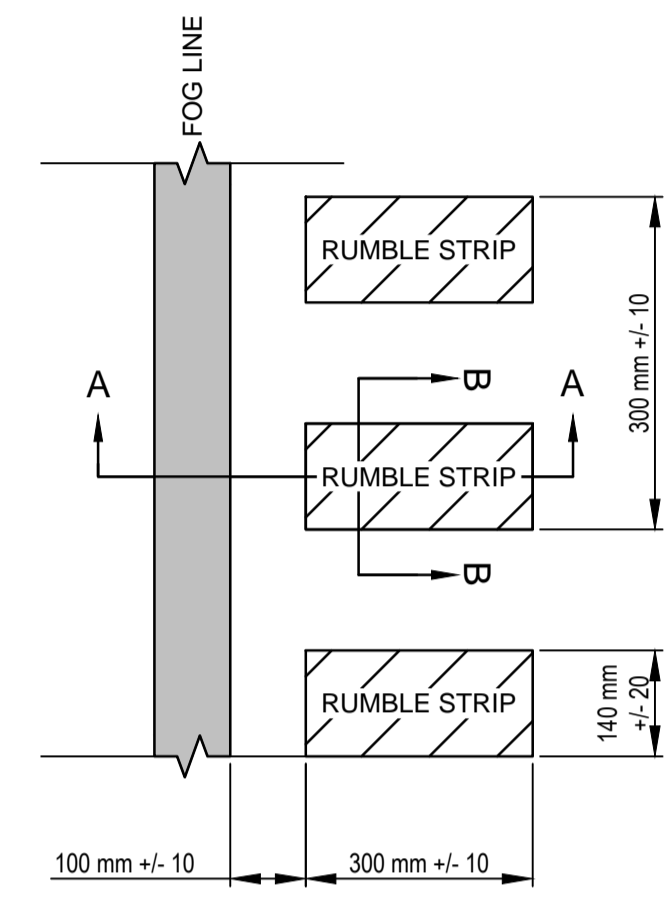


# ISSUED FOR TENDER

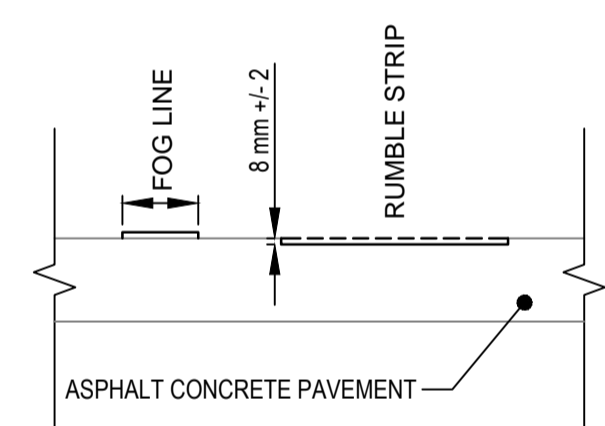
- GENERAL NOTES:
1. DIMENSIONS, COORDINATES, ELEVATIONS ARE IN METRES UNLESS NOTED OTHERWISE
  2. THE CONTRACTOR IS RESPONSIBLE FOR VERIFYING THE LOCATION OF ALL UTILITIES PRIOR TO CONSTRUCTION



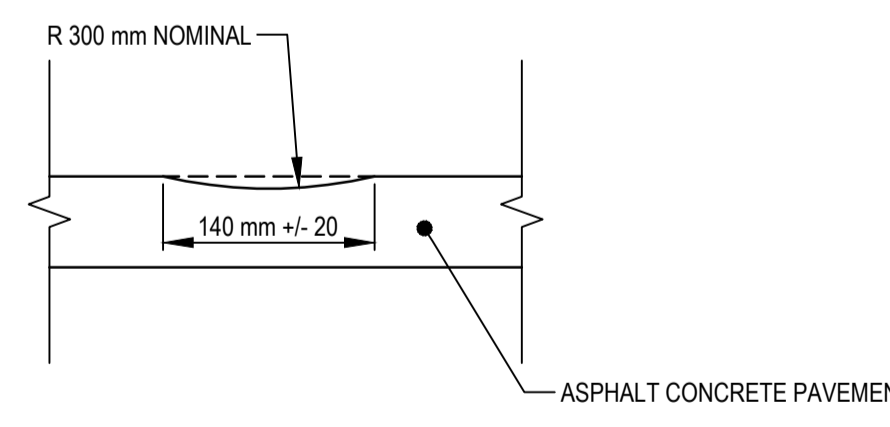
- NOTES:
1. SHOULDER RUMBLE STRIPS TO BE INSTALLED FROM STA 266+620.000 TO STA 315+000.000 EXCEPT AT ACCESS ROAD LOCATIONS SHOWN ON ACCESS ROAD LOCATIONS TABLE & AT BUCKINGHORSE (STA 278+000 TO STA 278+800)



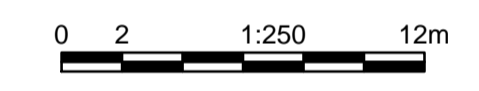

DETAIL A - SHOULDER RUMBLE STRIP  
(RIGHT SIDE SHOWN, LEFT SIDE MIRROR)  
1:10



SECTION A-A SHOULDER RUMBLE STRIP  
1:10



SECTION B-B  
1:5



0	ISSUED FOR TENDER	18/01/29
Revision/	Description/Description	Date/Date
Client/client		

**PUBLIC WORKS AND GOVERNMENT SERVICES CANADA**



Project title/Titre du projet

**KM 266 - 315  
PAVEMENT REPLACEMENT  
& MISCELLANEOUS WORKS  
ALASKA HIGHWAY, BC**

Approved by/Approve par  
**G. WILKINS**

Designed by/Concept par  
**A. HORWOOD / A. DEEPWELL**

Drawn by/Dessine par  
**A. DEEPWELL**

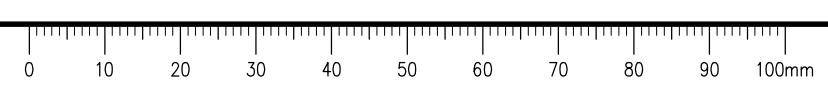
PWGC Project Manager/Administrateur de Projets TPSCG  
**A. TAHERI**

PWGC Architectural and Engineering Resources Manager/  
Ressources Architectural et de Directeur d'Ingénierie, TPSCG

Client/client  
**PUBLIC WORKS GOVERNMENT SERVICES CANADA**

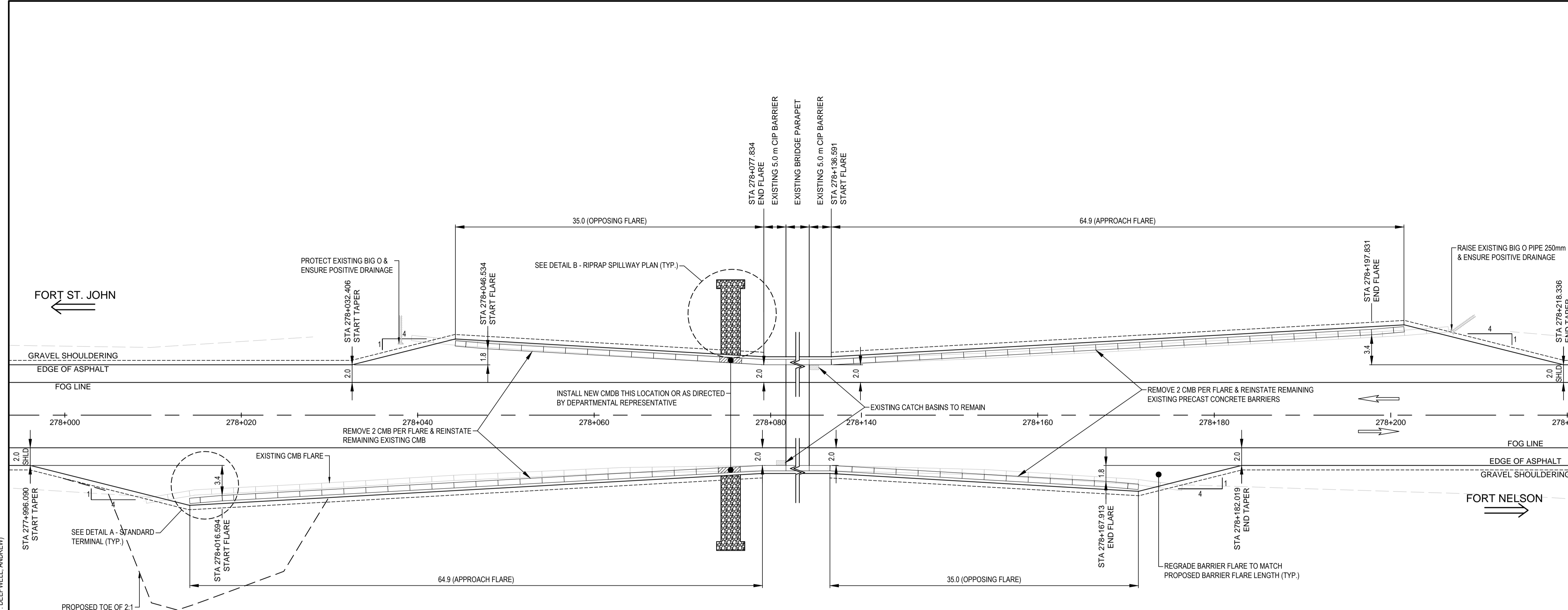
Drawing title/Titre du dessin  
**RUMBLE STRIP DETAILS**

Project No./No. du projet <b>R.017173.344</b>	Sheet/Fauille <b>C206</b> OF	Revision no./ La Révision no. <b>0</b>
--	------------------------------------	--

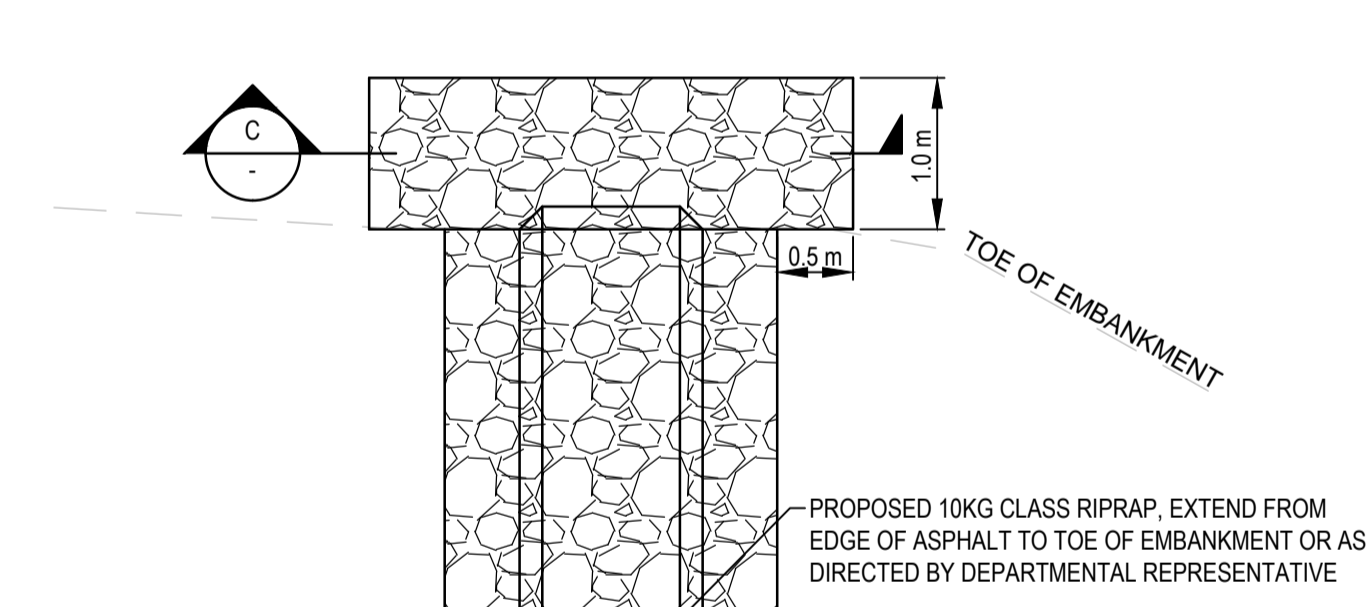


**ISSUED FOR TENDER**

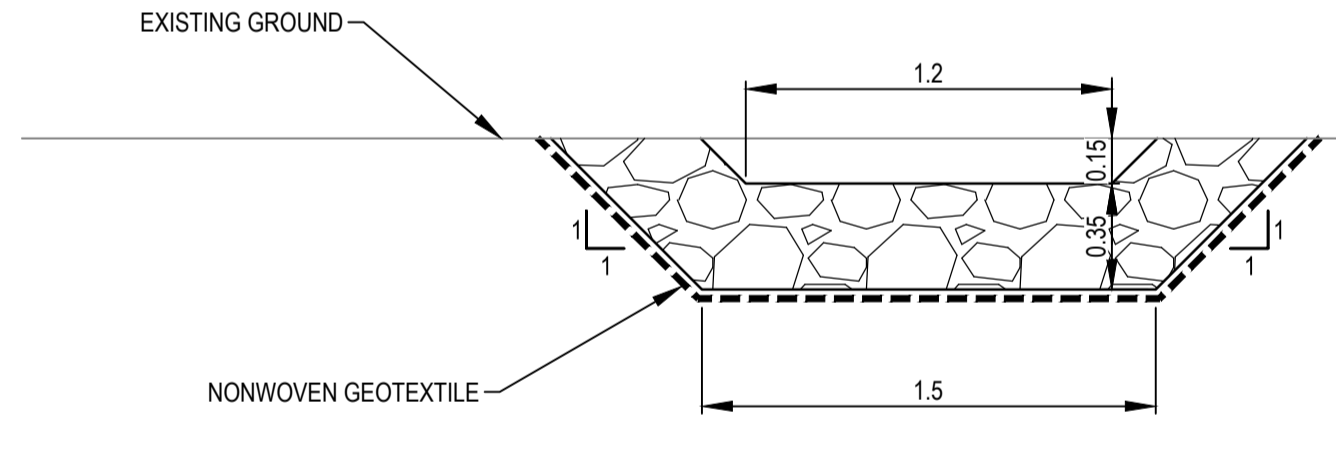
- GENERAL NOTES:  
 1. DIMENSIONS, COORDINATES, ELEVATIONS ARE IN METRES UNLESS NOTED OTHERWISE  
 2. THE CONTRACTOR IS RESPONSIBLE FOR VERIFYING THE LOCATION OF ALL UTILITIES PRIOR TO CONSTRUCTION



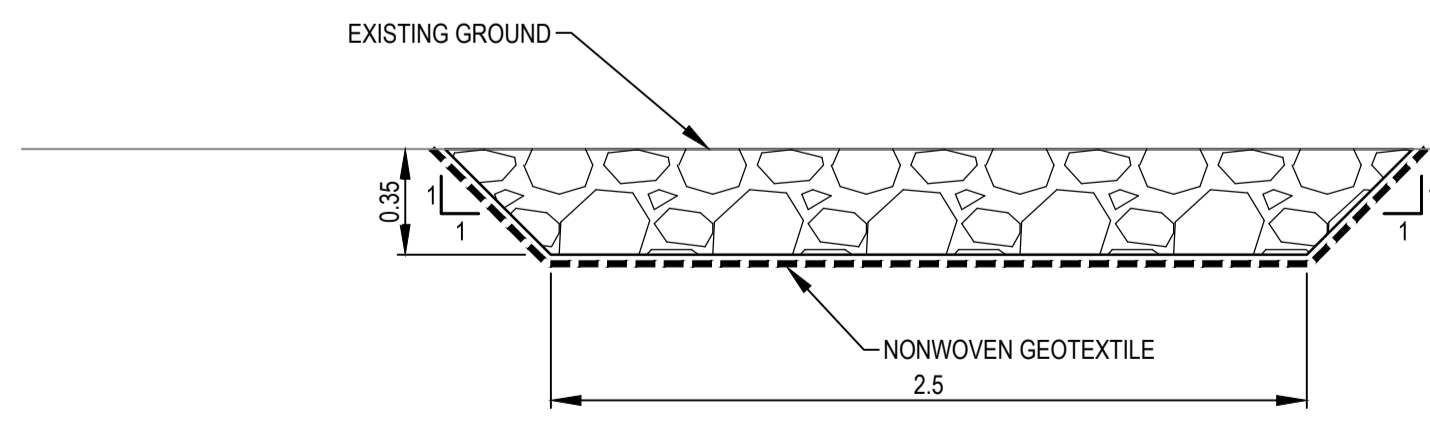
**GEOMETRICS & BARRIER LAYOUT @ BUCKINGHORSE RIVER BRIDGE**  
 SCALE 1:250



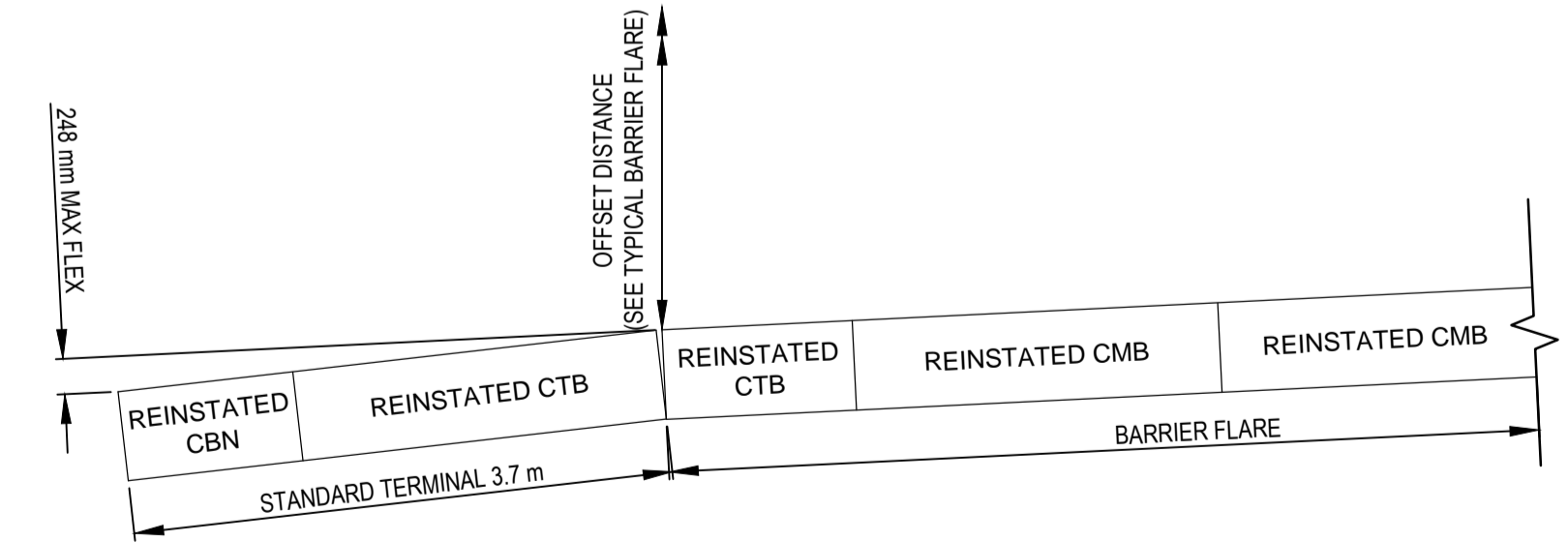
**DETAIL B - RIPRAP SPILLWAY PLAN**  
 SCALE 1:50



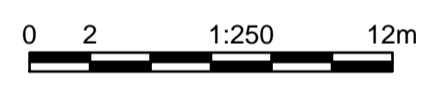
**SECTION C - RIPRAP SPILLWAY SECTION**  
 SCALE 1:25



**SECTION D - RIPRAP SPILLWAY PAD SECTION**  
 SCALE 1:25



**DETAIL A - STANDARD TERMINAL**  
 SCALE 1:50



0	ISSUED FOR TENDER	18/01/29
Revision/	Description/Description	Date/Date
Client/Client		

**PUBLIC WORKS AND GOVERNMENT SERVICES CANADA**



Project title/Titre du projet

**KM 266 - 315 PAVEMENT REPLACEMENT & MISCELLANEOUS WORKS ALASKA HIGHWAY, BC**

Approved by/Approve par  
**G.WILKINS**

Designed by/Concept par  
**A.HORWOOD / A.DEEPWELL**

Drawn by/Dessiné par  
**A.DEEPWELL**

PWGSC Project Manager/Administrateur de Projets TPSC  
**A.TAHERI**

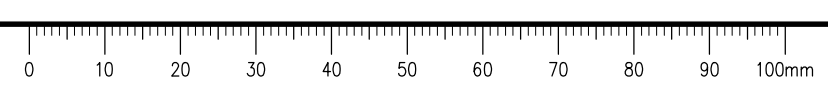
PWGSC, Architectural and Engineering Resources Manager/Ressources Architectural et de Directeur d'Ingénierie, TPSC

Client/Client  
**PUBLIC WORKS GOVERNMENT SERVICES CANADA**

Drawing title/Titre du dessin  
**BARRIER FLARE & RIPRAP SPILLWAY DETAILS - BUCKINGHORSE RIVER BRIDGE**

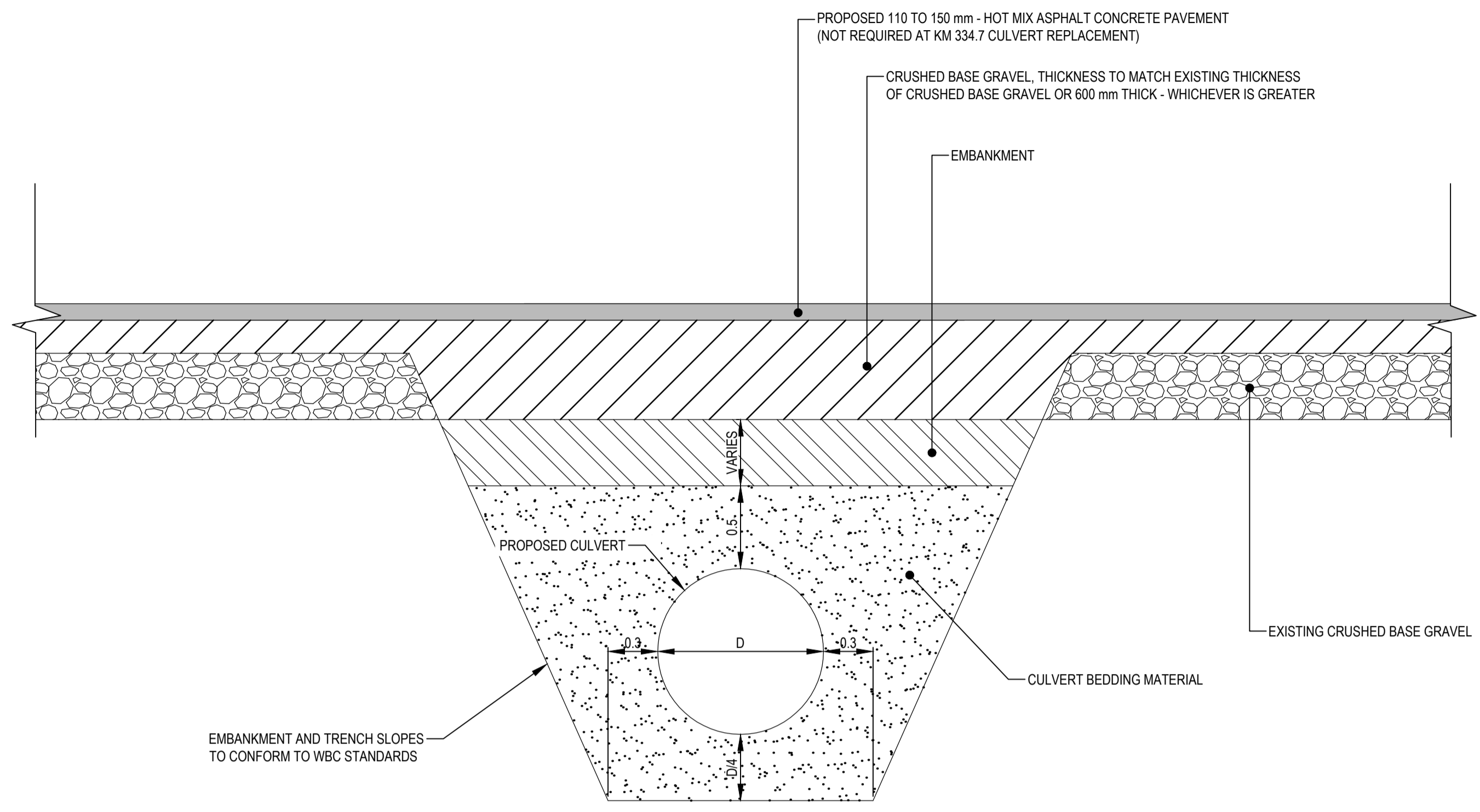
Project No./No. du projet <b>R.017173.344</b>	Sheet/Fauille <b>C207</b>	Revision no./La Révision no. <b>0</b>
--	------------------------------	--

Q:\VancouverTransportation\TRN\VHWY03038 - Alaska Hwy Km 229 - 451 ACP Plan and Tender\CAD Contract 2\C201-207 TYPICAL SECTIONS & DETAILS.dwg [C207] January 31, 2018 - 1:50:05 pm (BY: DEEPWELL, ANDREW)

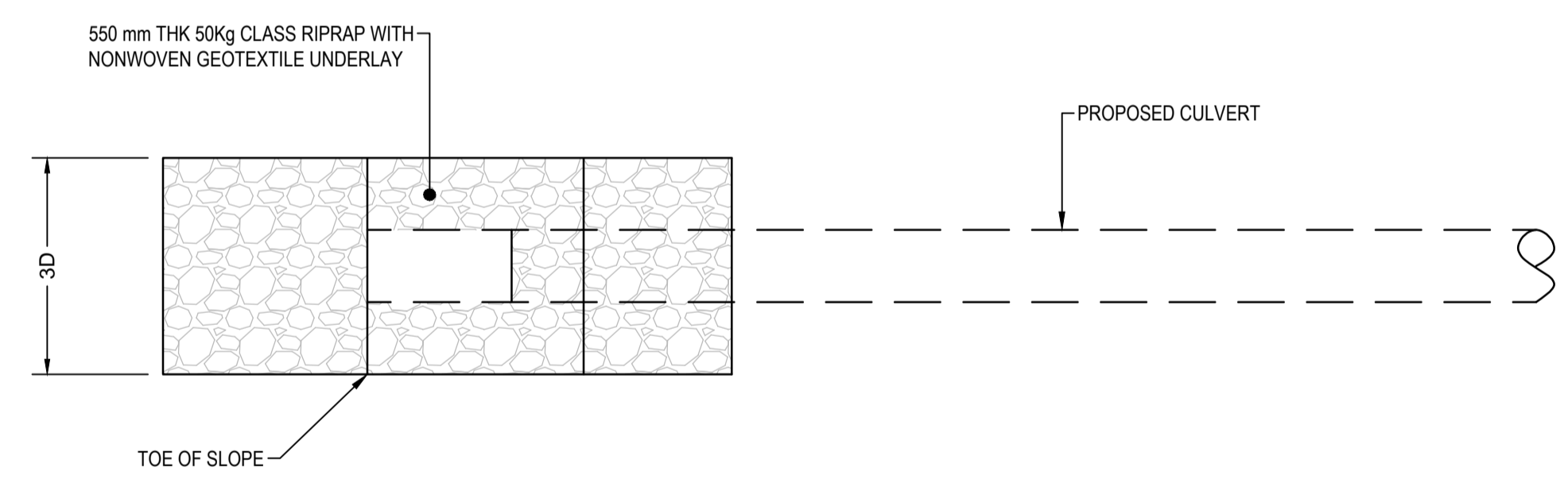


# ISSUED FOR TENDER

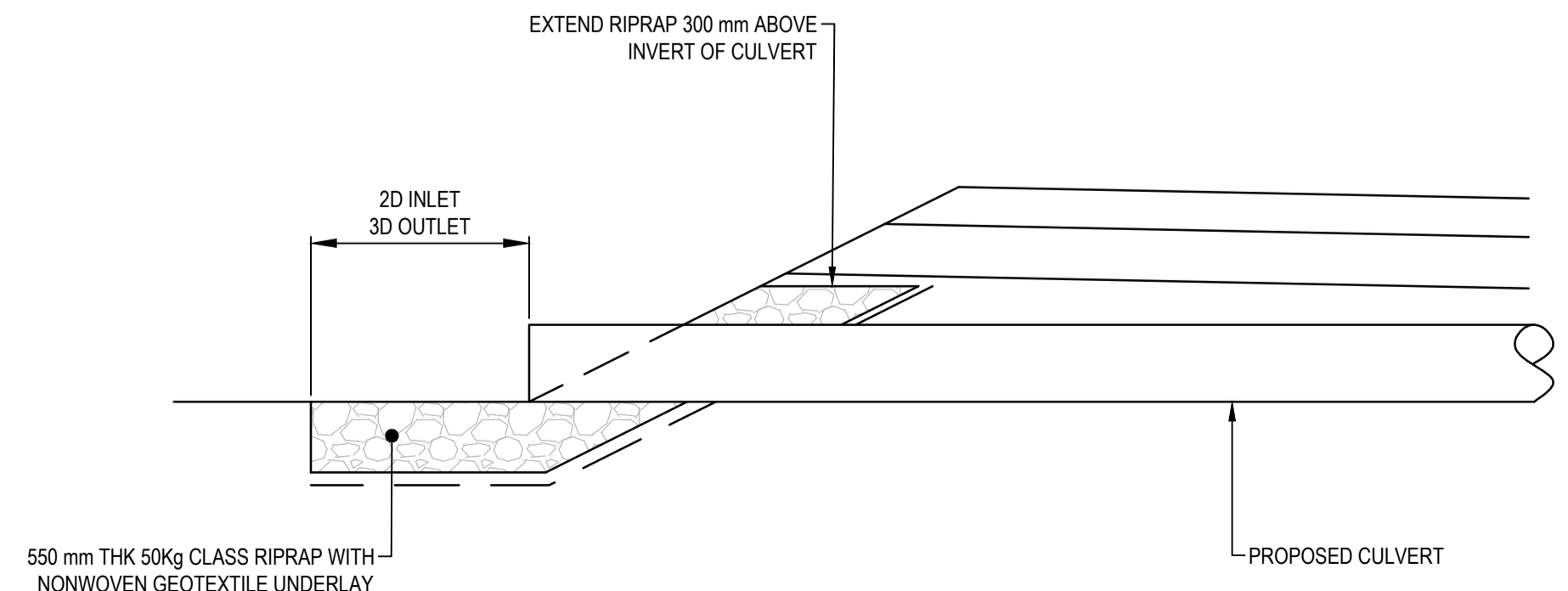
- GENERAL NOTES:
- DIMENSIONS, COORDINATES, ELEVATIONS ARE IN METRES UNLESS NOTED OTHERWISE
  - THE CONTRACTOR IS RESPONSIBLE FOR VERIFYING THE LOCATION OF ALL UTILITIES PRIOR TO CONSTRUCTION



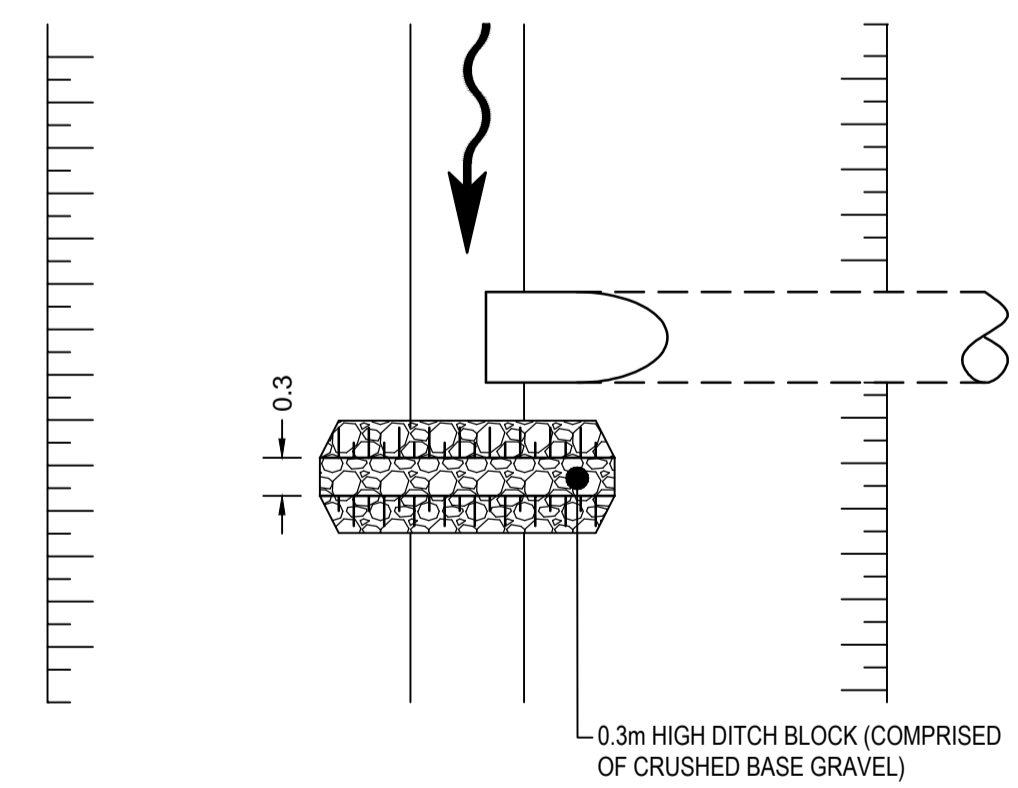
TYPICAL CULVERT SECTION (CULVERTS 600 mm Ø - 1000 mm Ø) - OPEN CUT METHOD  
1:25



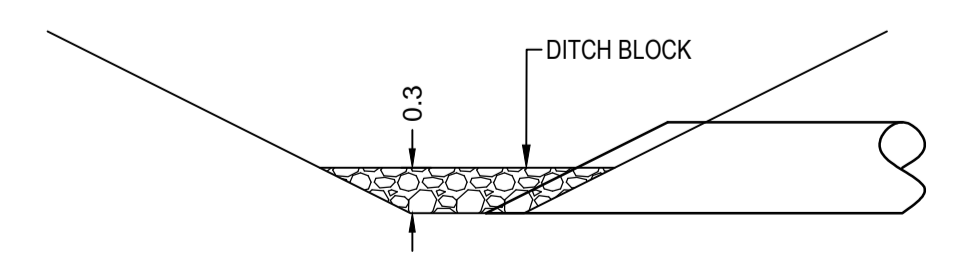
TYPICAL INLET / OUTLET RIPRAP PROTECTION (CULVERTS 600 mm Ø - 1000 mm Ø) - PLAN  
SCALE 1:50



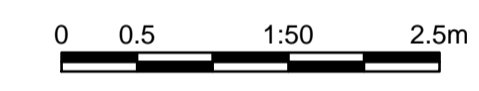

TYPICAL INLET / OUTLET RIPRAP PROTECTION (CULVERTS 600 mm Ø - 1000 mm Ø) - SECTION  
SCALE 1:50



TYPICAL DITCH BLOCK - PLAN  
SCALE: NTS



TYPICAL DITCH BLOCK - SECTION  
SCALE: NTS



Revision/Revisión	Description/Description	Date/Date
0	ISSUED FOR TENDER	18/01/29

Client/Client  
**PUBLIC WORKS AND GOVERNMENT SERVICES CANADA**



Project Title/Titre du projet  
**KM 266 - 315 PAVEMENT REPLACEMENT & MISCELLANEOUS WORKS ALASKA HIGHWAY, BC**

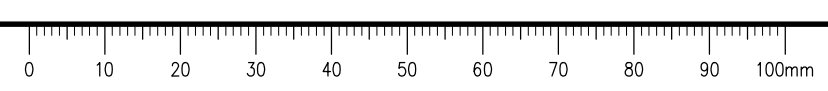
Approved by/Approve par  
**G. WILKINS**  
Designed by/Concept par  
**A. HORWOOD / A. DEEPWELL**  
Drawn by/Dessiné par  
**A. DEEPWELL**  
PWSC Project Manager/Administrateur de Projets TPSCG  
**A. TAHERI**  
PWSC Architectural and Engineering Resources Manager/Ressources Architectural et de Directeur d'Ingénierie, TPSCG

Client/Client  
**PUBLIC WORKS GOVERNMENT SERVICES CANADA**

Drawing Title/Titre du dessin  
**CULVERT DETAILS**

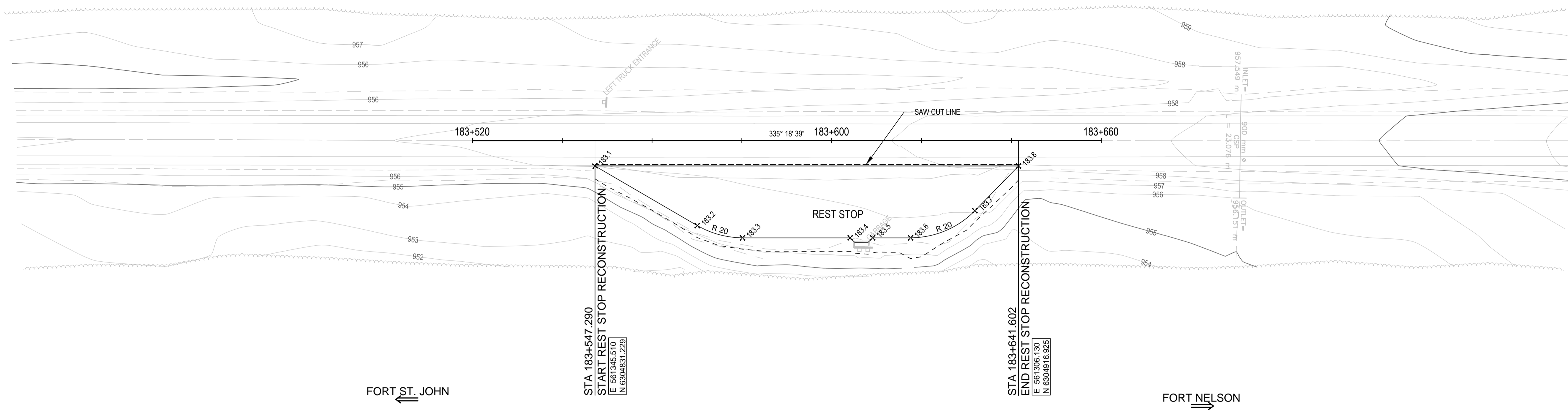
Project No./No. du projet <b>R.017173.344</b>	Sheet/Fauille <b>C208</b> OF	Revision no./La Révision no. <b>0</b>
--	------------------------------------	--

Q:\VancouverTransportation\TRN\VHWY03038 - Alaska Hwy Km 229 - 451 ACP Plan and Tender\CAD Contract 2\C201-207 TYPICAL SECTIONS & DETAILS.dwg [208] January 31, 2018 - 1:50:10 pm (BY: DEEPWELL, ANDREW)



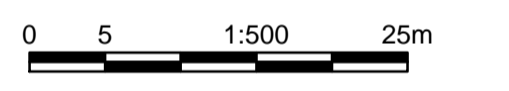
**ISSUED FOR TENDER**

- GENERAL NOTES:  
 1. DIMENSIONS, COORDINATES, ELEVATIONS ARE IN METRES UNLESS NOTED OTHERWISE  
 2. THE CONTRACTOR IS RESPONSIBLE FOR VERIFYING THE LOCATION OF ALL UTILITIES PRIOR TO CONSTRUCTION



FORT ST. JOHN

FORT NELSON



0	ISSUED FOR TENDER	18/01/29
Revision/Évaluation	Description/Description	Date/Date
Client/Client		

**PUBLIC WORKS AND GOVERNMENT SERVICES CANADA**



Project Title/Titre du projet

**KM 266 - 315 PAVEMENT REPLACEMENT & MISCELLANEOUS WORKS ALASKA HIGHWAY, BC**

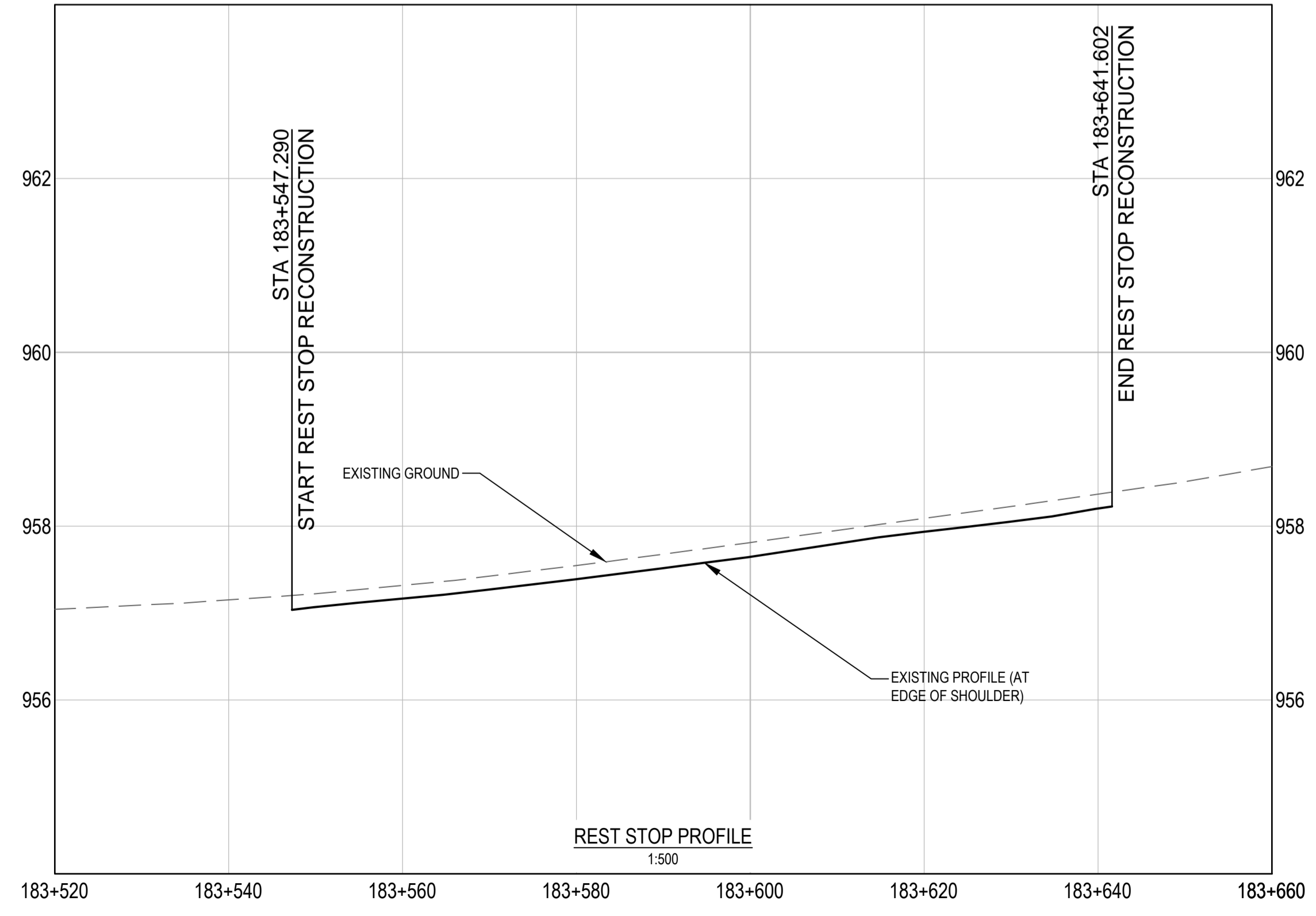
Approved by/Approuvé par  
**G. WILKINS**  
 Designed by/Concept par  
**A. HORWOOD / A. DEEPWELL**  
 Drawn by/Dessiné par  
**A. DEEPWELL**  
 PWGSC Project Manager/Administrateur de Projets TPSCG  
**A. TAHERI**  
 PWGSC Architectural and Engineering Resources Manager/Ressources Architectural et de Directeur d'Ingénierie, TPSCG

Client/Client  
**PUBLIC WORKS GOVERNMENT SERVICES CANADA**

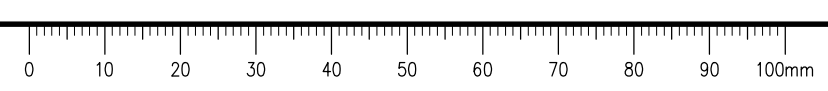
Drawing Title/Titre du dessin  
**KM 183 REST STOP PLAN / PROFILE**

Project No./No. du projet <b>R.017173.344</b>	Sheet/Fauille <b>C301</b> OF	Revision no./La Révision no. <b>0</b>
--	------------------------------------	--

LAYOUT TABLE			
POINT #	NORTHING	EASTING	ELEVATION
183.1	6,304,831.248	561,345.511	957.036
183.2	6,304,857.394	561,348.061	956.741
183.3	6,304,867.752	561,346.335	956.753
183.4	6,304,889.537	561,336.324	957.069
183.5	6,304,894.080	561,334.237	957.145
183.6	6,304,901.762	561,330.707	957.266
183.7	6,304,912.250	561,319.249	957.678
183.8	6,304,916.925	561,306.130	958.228

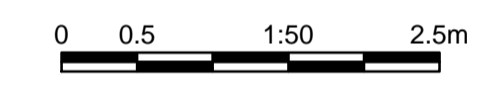



ESTIMATED CONSTRUCTION QUANTITIES - KM 183 REST STOP	
MATERIAL	VOLUME / AREA
ASPHALT CONCRETE PAVEMENT	150 m <sup>2</sup>
CRUSHED BASE GRAVEL	290 m <sup>3</sup>
EXCAVATION	15 m <sup>3</sup>
FULL DEPTH RECLAMATION	1380 m <sup>2</sup>
MILLING	30 m <sup>2</sup>



**ISSUED FOR TENDER**

- GENERAL NOTES:  
1. DIMENSIONS, COORDINATES, ELEVATIONS ARE IN METRES UNLESS NOTED OTHERWISE  
2. THE CONTRACTOR IS RESPONSIBLE FOR VERIFYING THE LOCATION OF ALL UTILITIES PRIOR TO CONSTRUCTION



Revision/Édition	Description/Description	Date/Date
0	ISSUED FOR TENDER	18/01/29

Client/Client  
**PUBLIC WORKS AND GOVERNMENT SERVICES CANADA**



Project Title/Titre du projet  
**KM 266 - 315 PAVEMENT REPLACEMENT & MISCELLANEOUS WORKS ALASKA HIGHWAY, BC**

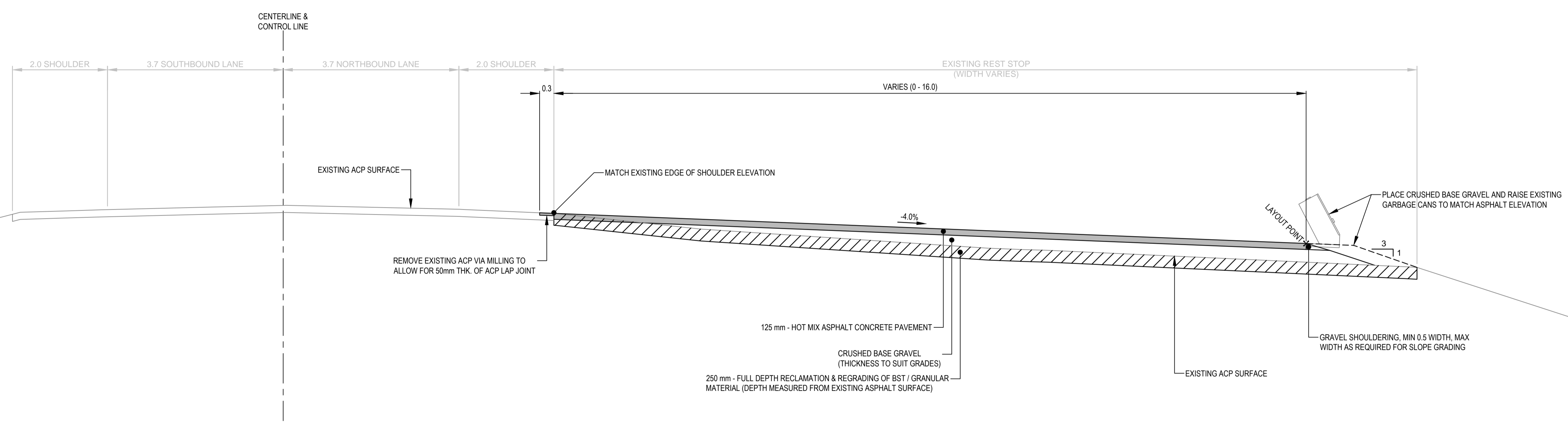
Approved by/Approuvé par  
**G. WILKINS**  
Designed by/Concepté par  
**A. HORWOOD / A. DEEPWELL**  
Drawn by/Dessiné par  
**A. DEEPWELL**  
PWSC Project Manager/Administrateur de Projets TPSC  
**A. TAHERI**  
PWSC Architectural and Engineering Resources Manager/Ressources Architectural et de Directeur d'Ingénierie, TPSC

Client/Client  
**PUBLIC WORKS GOVERNMENT SERVICES CANADA**

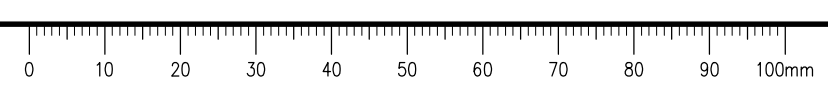
Drawing Title/Titre du dessin  
**KM 183 REST STOP TYPICAL SECTIONS**

Project No./No. du projet <b>R.017173.344</b>	Sheet/Fauille <b>C302</b> OF	Revision no./La Révision no. <b>0</b>
--	------------------------------------	--

Q:\VancouverTransportation\TRN\WHY\Projects\TRN\WHY\03038 - Alaska Hwy Km 229 - 451 ACP Plan and Tender\CAD Contract 2\301 311 361 371 REST STOPS.dwg [C302] January 31, 2018 - 2:43:50 pm (BY: DEEPWELL, ANDREW)



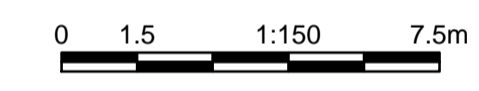

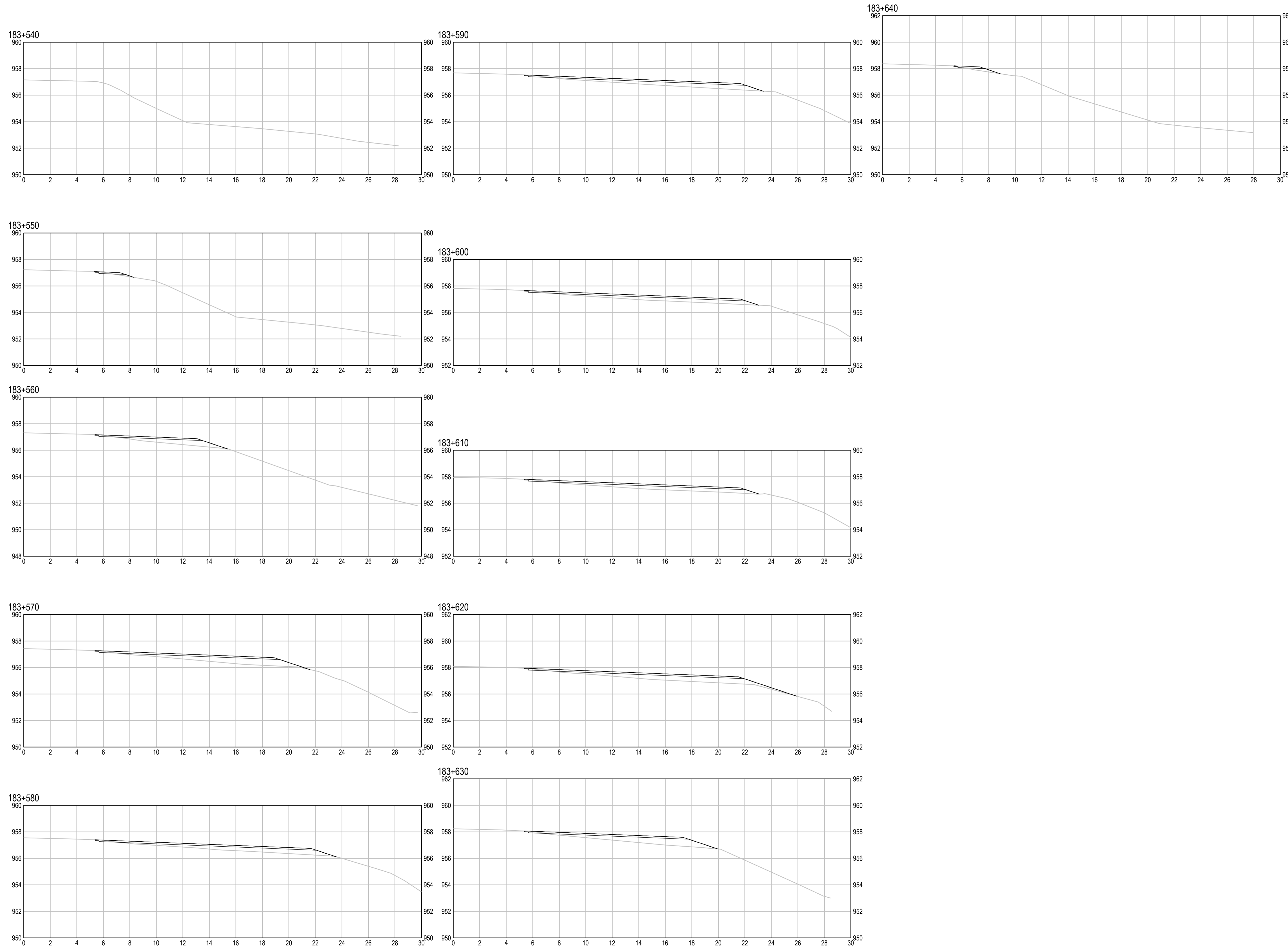
TYPICAL SECTION - KM 183 REST STOP RECONSTRUCTION  
1:50





# ISSUED FOR TENDER

- GENERAL NOTES:  
1. DIMENSIONS, COORDINATES, ELEVATIONS ARE IN METRES UNLESS NOTED OTHERWISE  
2. THE CONTRACTOR IS RESPONSIBLE FOR VERIFYING THE LOCATION OF ALL UTILITIES PRIOR TO CONSTRUCTION



0	ISSUED FOR TENDER	18/01/29
Revision/ Révision	Description/Description	Date/Date

Client/Client  
**PUBLIC WORKS AND GOVERNMENT SERVICES CANADA**



Project Title/Titre du projet  
**KM 266 - 315  
PAVEMENT REPLACEMENT  
& MISCELLANEOUS WORKS  
ALASKA HIGHWAY, BC**

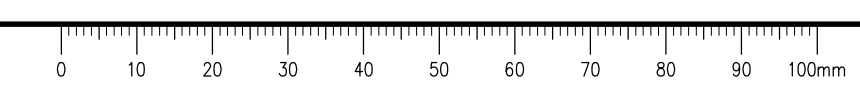
Approved by/Approuvé par  
**G. WILKINS**  
Designed by/Concept par  
**A. HORWOOD / A. DEEPWELL**  
Drawn by/Dessiné par  
**A. DEEPWELL**  
PWSC Project Manager/Administrateur de Projets TPSC  
**A. TAHERI**  
PWSC Architectural and Engineering Resources Manager/  
Ressources Architectural et de Directeur d'Ingénierie, TPSC

Client/Client  
**PUBLIC WORKS GOVERNMENT SERVICES CANADA**

Drawing Title/Titre du dessin  
**KM 183 REST STOP  
CROSS SECTIONS**

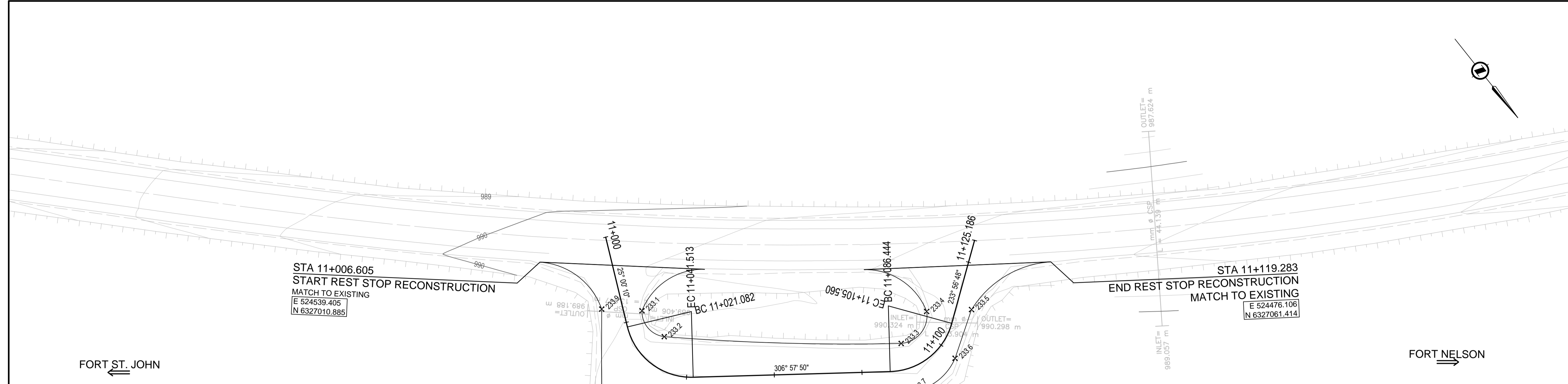
Project No./No. du projet <b>R.017173.344</b>	Sheet/Fauille <b>C303</b> OF	Revision no./ La Révision no. <b>0</b>
--	------------------------------------	--

Q:\VancouverTransportation\TRN\VHWY03038 - Alaska Hwy Km 229 - 451 ACP Plan and Tender\CAD Contract 2\C301 311 361 371 REST STOPS.dwg [C303] January 31, 2018 - 2:44:08 pm (BY: DEEPWELL, ANDREW)

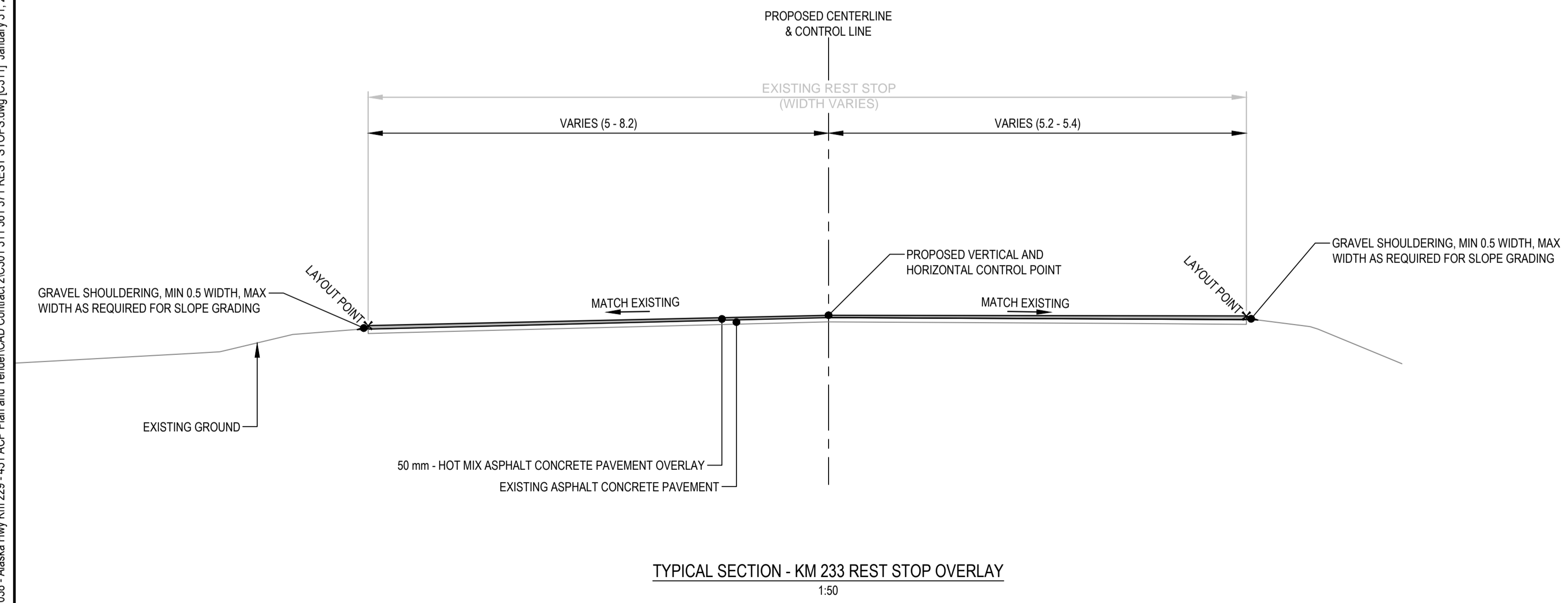
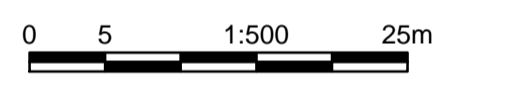


# ISSUED FOR TENDER

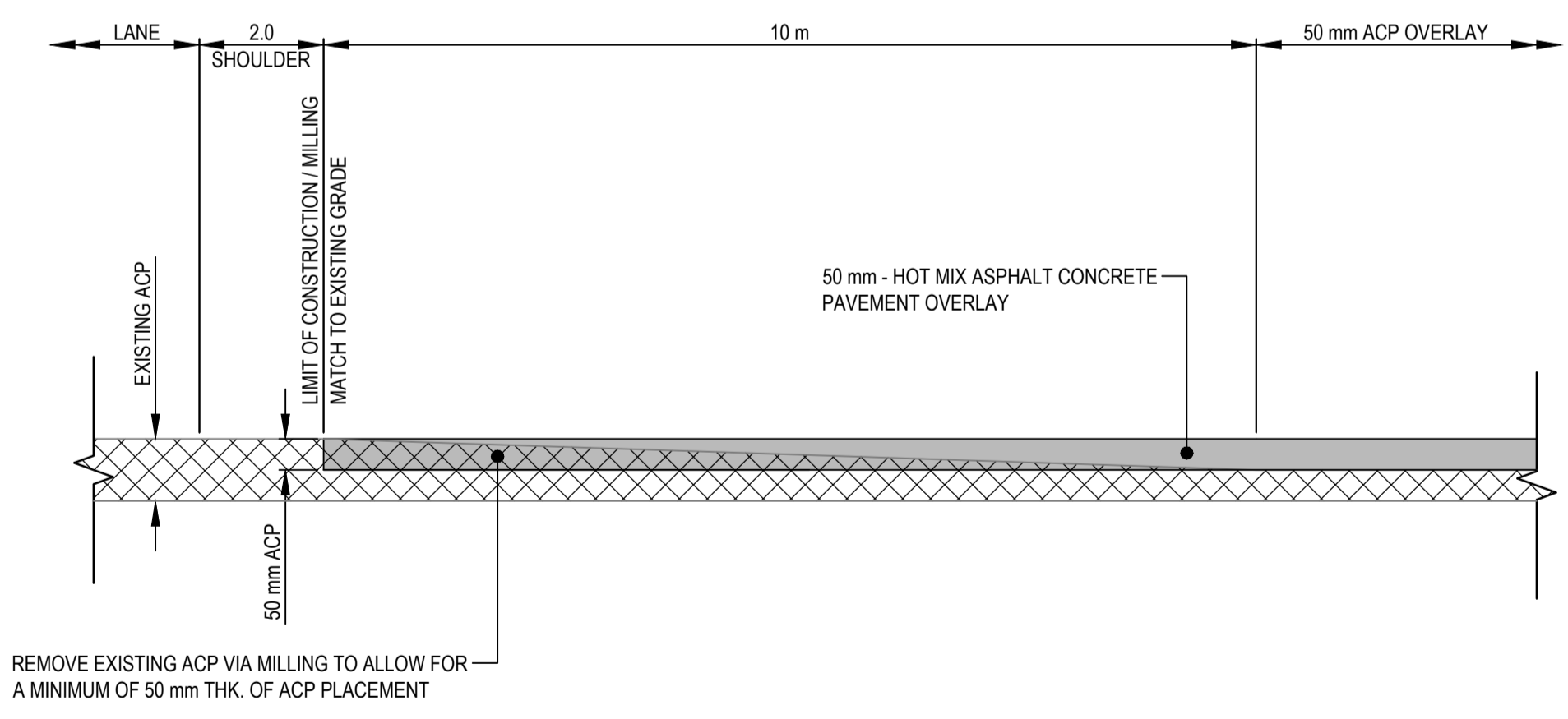
- GENERAL NOTES:**
- DIMENSIONS, COORDINATES, ELEVATIONS ARE IN METRES UNLESS NOTED OTHERWISE
  - THE CONTRACTOR IS RESPONSIBLE FOR VERIFYING THE LOCATION OF ALL UTILITIES PRIOR TO CONSTRUCTION



LAYOUT TABLE			
POINT #	NORTHING	EASTING	ELEVATION
233.1	6,327,023.184	524,540.625	991.024
233.2	6,327,032.351	524,539.934	991.395
233.3	6,327,066.342	524,500.212	991.899
233.4	6,327,063.806	524,489.983	992.019
233.5	6,327,070.268	524,481.447	992.091
233.6	6,327,076.730	524,491.311	992.035
233.7	6,327,076.339	524,504.660	991.851
233.8	6,327,033.428	524,561.677	991.216
233.9	6,327,018.729	524,549.445	990.865



TYPICAL SECTION - KM 233 REST STOP OVERLAY  
1:50



ASPHALT CONCRETE PAVEMENT OVERLAY TIE-IN DETAIL  
- NORTH & SOUTH ENTRANCE  
NTS

ESTIMATED CONSTRUCTION QUANTITIES - KM 233 REST STOP	
MATERIAL	VOLUME / AREA
ASPHALT CONCRETE PAVEMENT	77 m <sup>3</sup>
MILLING	370 m <sup>2</sup>

0	ISSUED FOR TENDER	18/01/29
---	-------------------	----------

Client/Client  
**PUBLIC WORKS AND GOVERNMENT SERVICES CANADA**



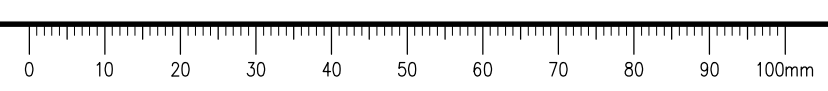
Project Title/Titre du projet  
**KM 266 - 315 PAVEMENT REPLACEMENT & MISCELLANEOUS WORKS ALASKA HIGHWAY, BC**

Approved by/Approve par  
**G.WILKINS**  
 Designed by/Concept par  
**A.HORWOOD / A.DEEPWELL**  
 Drawn by/Dessine par  
**A.DEEPWELL**  
 PWGSC Project Manager/Administrateur de Projets TPSCG  
**A.TAHERI**  
 PWGSC Architectural and Engineering Resources Manager/Ressources Architectural et de Directeur d'Ingénierie, TPSCG

Client/Client  
**PUBLIC WORKS GOVERNMENT SERVICES CANADA**

Drawing Title/Titre du dessin  
**KM 233 REST STOP PLAN & TYPICAL SECTIONS**

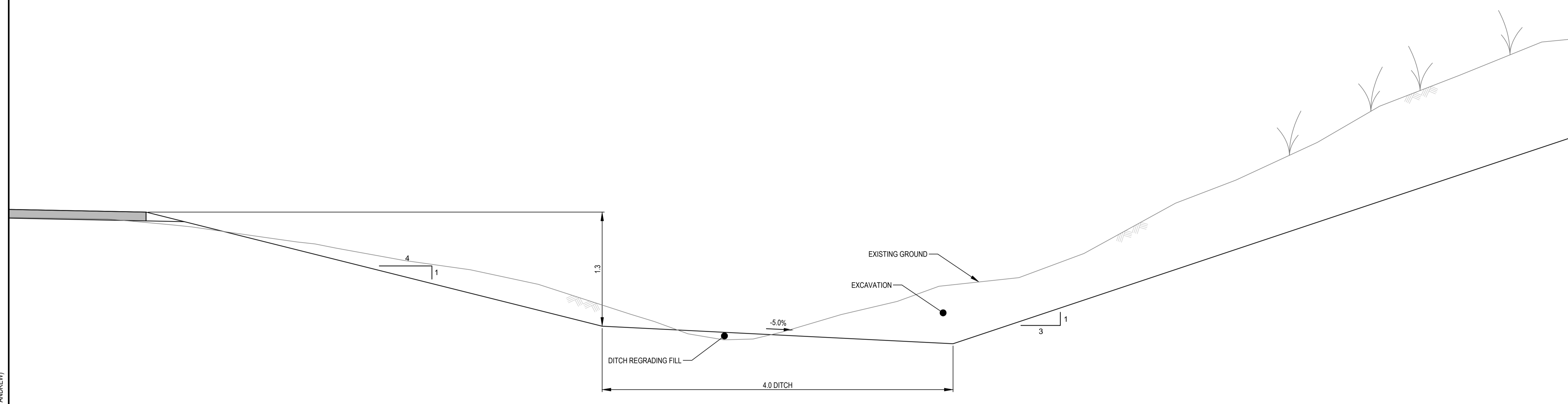
Project No./No. du projet <b>R.017173.344</b>	Sheet/Fauille <b>C311</b>	Revision no./La Révision no. <b>0</b>
--	------------------------------	--



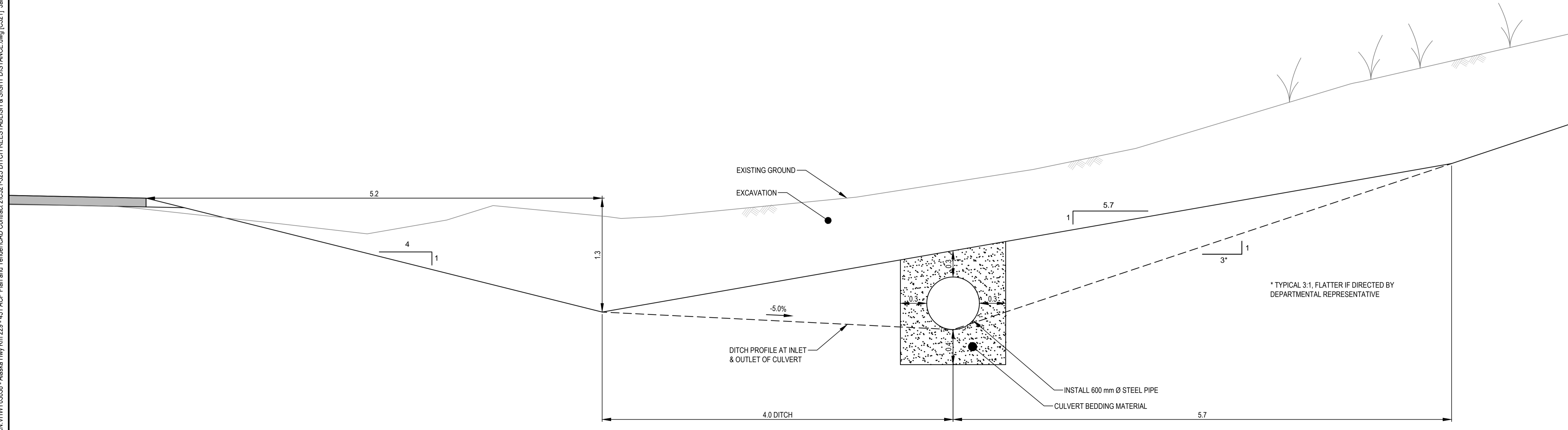
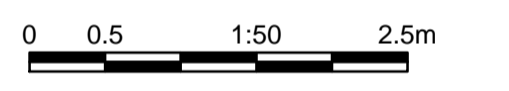
Q:\VancouverTransportation\TRN\VHWY\Projects\TRN\VHWY\03038 - Alaska Hwy Km 229 - 451 ACP Plan and Tender\CAD Contract 2\3031 311 361 371 REST STOPS.dwg [C311] January 31, 2018 - 4:02:32 pm (BY: DEEPWELL, ANDREW)

**ISSUED FOR TENDER**

- GENERAL NOTES:  
 1. DIMENSIONS, COORDINATES, ELEVATIONS ARE IN METRES UNLESS NOTED OTHERWISE  
 2. THE CONTRACTOR IS RESPONSIBLE FOR VERIFYING THE LOCATION OF ALL UTILITIES PRIOR TO CONSTRUCTION



**TYPICAL DITCH & SLOPE REESTABLISHMENT SECTION**  
 TYPICAL FROM STA 267+066 TO STA 267+136  
 & STA 267+170 TO STA 267+194  
 1:25



**TYPICAL DITCH & SLOPE RE-ESTABLISHMENT SECTION WITH CULVERT**  
 TYPICAL FROM STA 267+228 TO STA 267+274,  
 STA 267+356 TO STA 267+454,  
 & STA 273+770 TO STA 273+830  
 1:25

0	ISSUED FOR TENDER	18/01/29
Revision/	Description/Description	Date/Date
Client/client	PUBLIC WORKS AND GOVERNMENT SERVICES CANADA	

**PUBLIC WORKS AND GOVERNMENT SERVICES CANADA**



Project title/Titre du projet  
**KM 266 - 315 PAVEMENT REPLACEMENT & MISCELLANEOUS WORKS ALASKA HIGHWAY, BC**

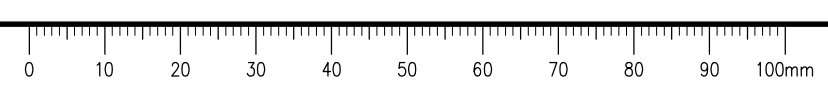
Approved by/Approve par  
**G. WILKINS**  
 Designed by/Concept par  
**A. HORWOOD / A. DEEPWELL**  
 Drawn by/Dessine par  
**A. DEEPWELL**  
 PWGSC Project Manager/Administrateur de Projets TPSCG  
**A. TAHERI**  
 PWGSC Architectural and Engineering Resources Manager/Ressources Architectural et de Directeur d'Ingénierie, TPSCG

Client/client  
**PUBLIC WORKS GOVERNMENT SERVICES CANADA**

Drawing title/Titre du dessin  
**KM 267 & KM 273 DITCH & SLOPE RE-ESTABLISHMENT TYPICAL SECTIONS**


Project No./No. du projet <b>R.017173.344</b>	Sheet/Fauille <b>C321</b> OF	Revision no./La Révision no. <b>0</b>
--	------------------------------------	--

Q:\VancouverTransportation\TRN\VHWY\Projects\TRN\VHWY\03038 - Alaska Hwy Km 229 - 451 ACP Plan and Tender\CAD Contract 2\C321-325 DITCH REESTABLISH & SIGHT DISTANCE.dwg [C321] January 31, 2018 - 2:22:16 pm (BY: DEEPWELL, ANDREW)



# ISSUED FOR TENDER

- GENERAL NOTES:  
1. DIMENSIONS, COORDINATES, ELEVATIONS ARE IN METRES UNLESS NOTED OTHERWISE  
2. THE CONTRACTOR IS RESPONSIBLE FOR VERIFYING THE LOCATION OF ALL UTILITIES PRIOR TO CONSTRUCTION



0	ISSUED FOR TENDER	18/01/29
Revision/	Description/Description	Date/Date
Client/client	PUBLIC WORKS AND GOVERNMENT SERVICES CANADA	

**PUBLIC WORKS AND GOVERNMENT SERVICES CANADA**

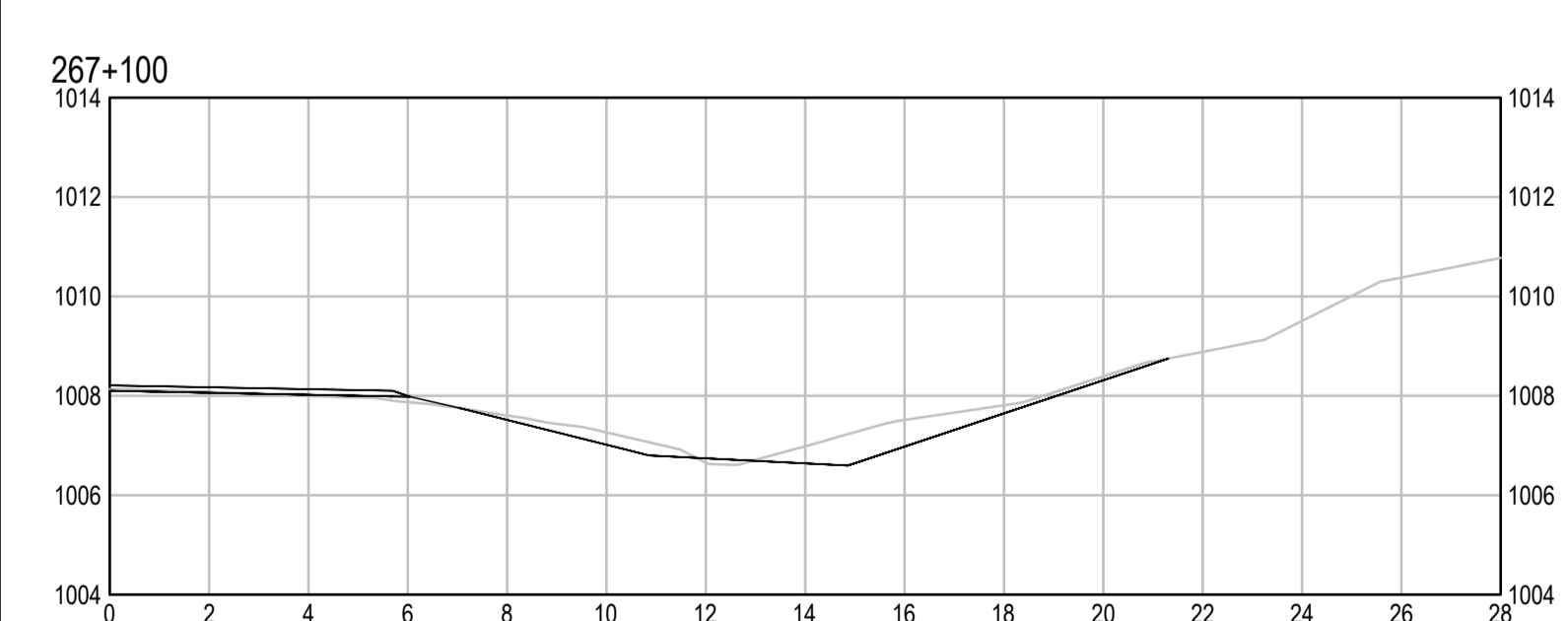
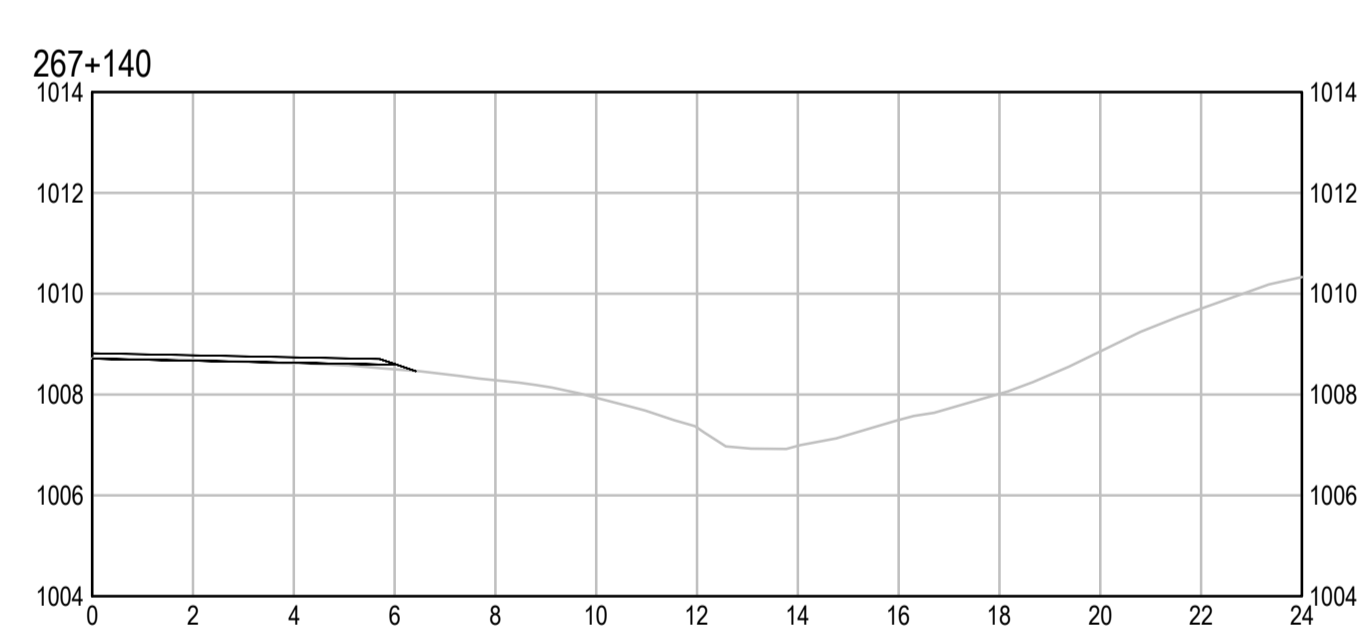
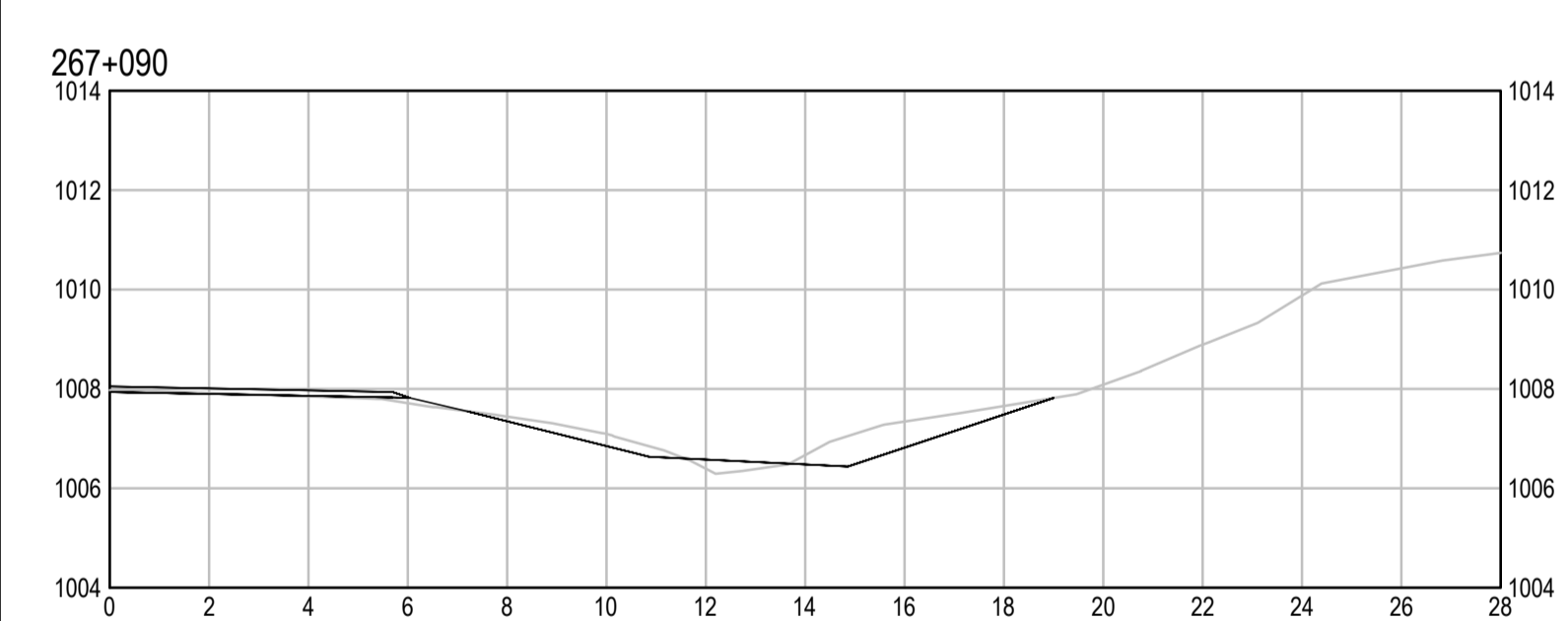
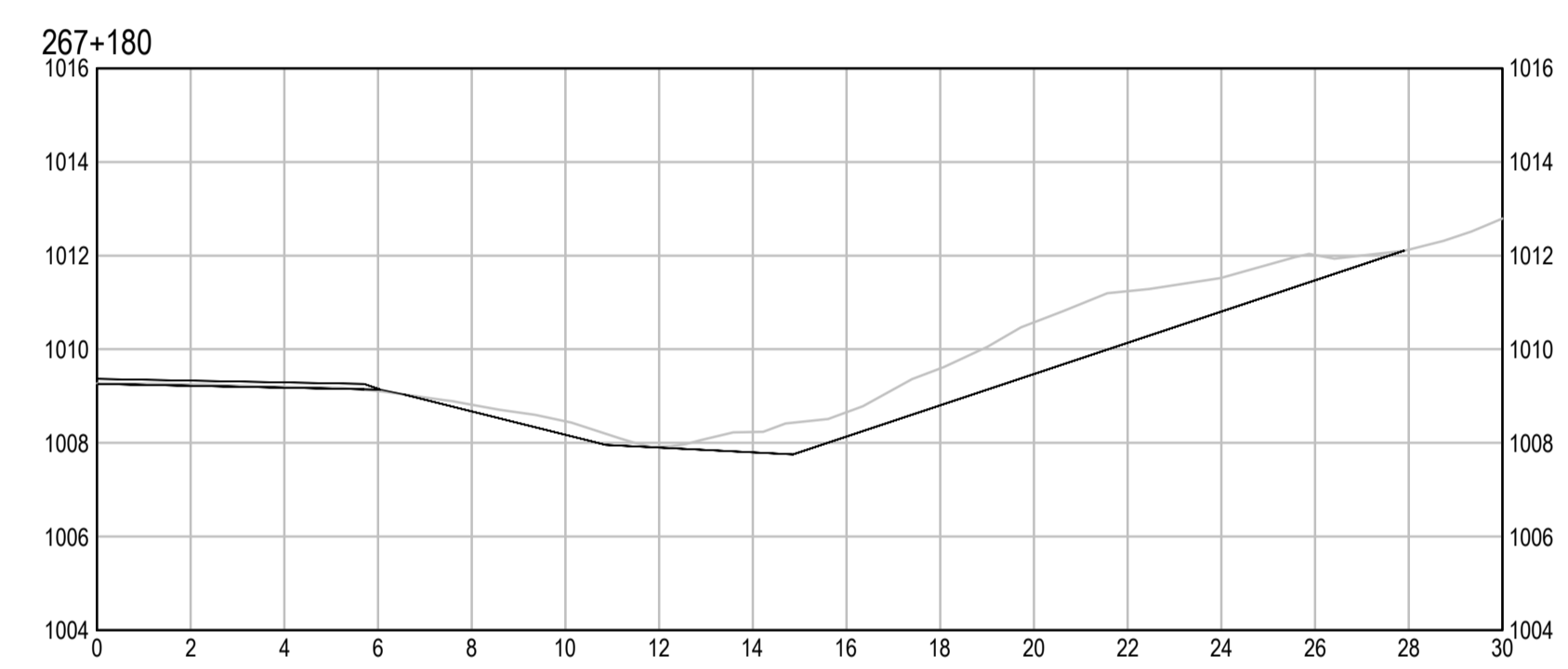
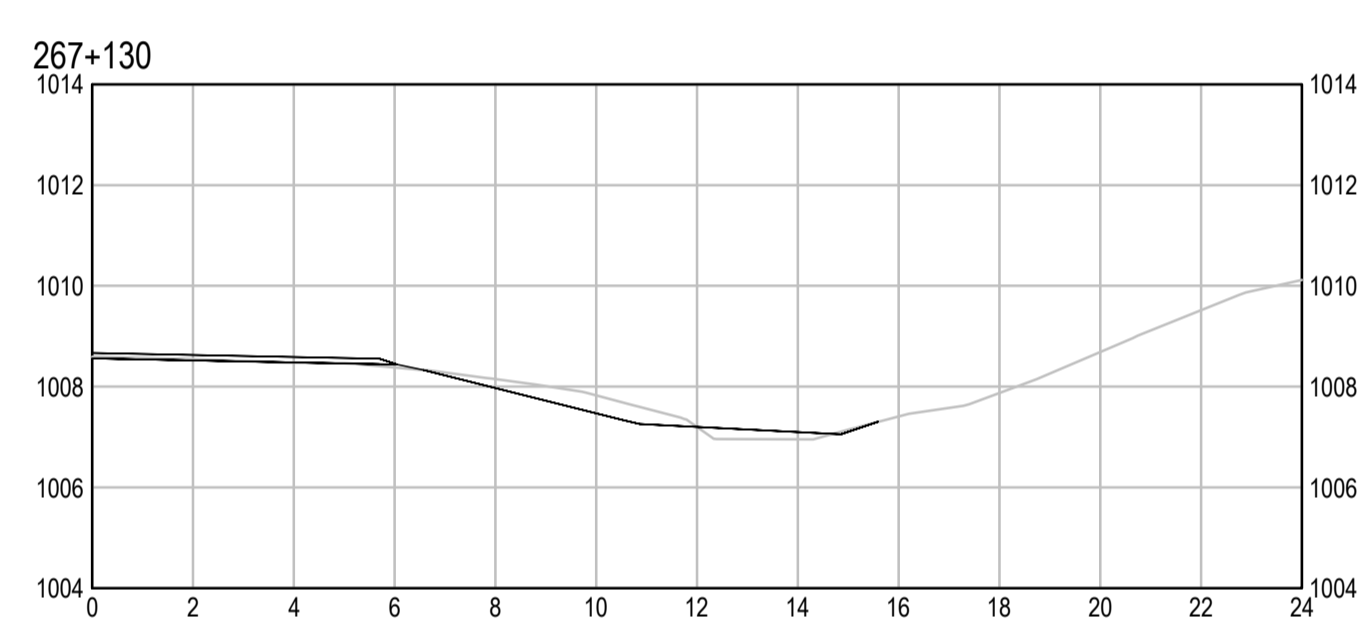
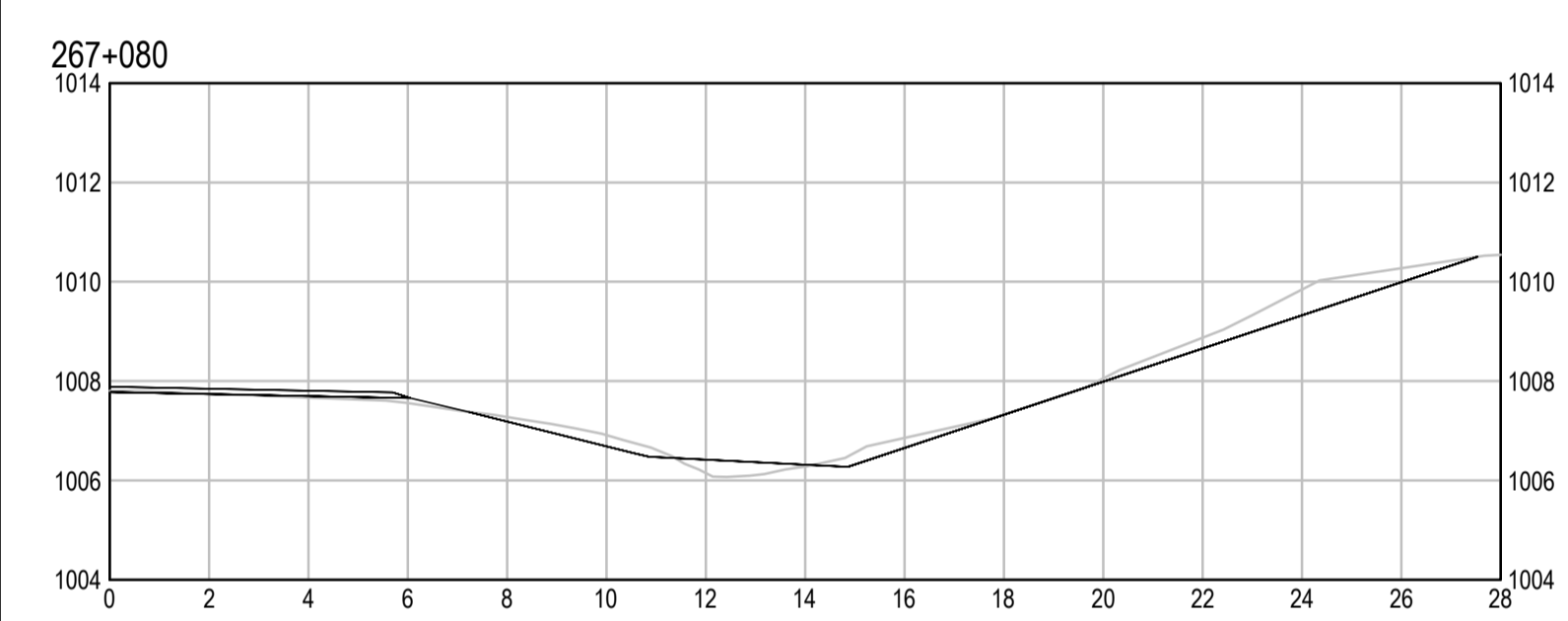
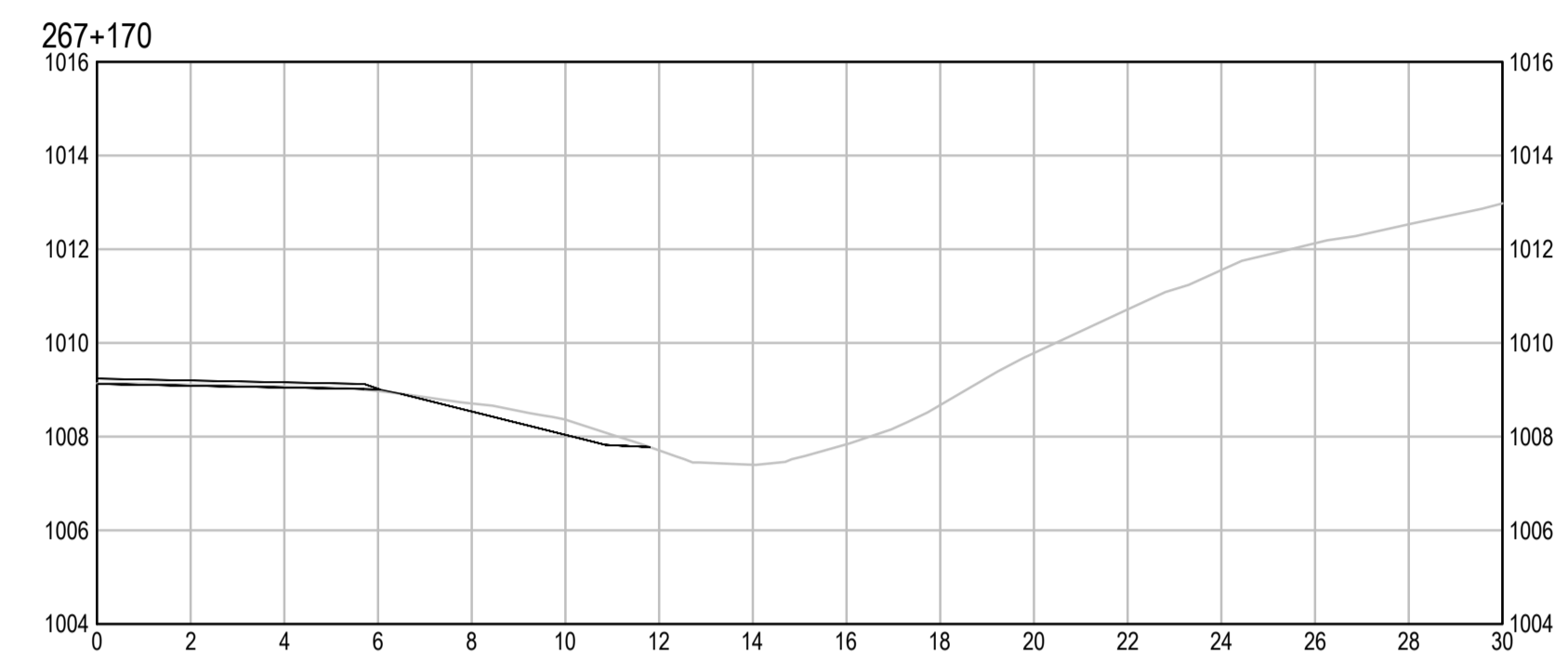
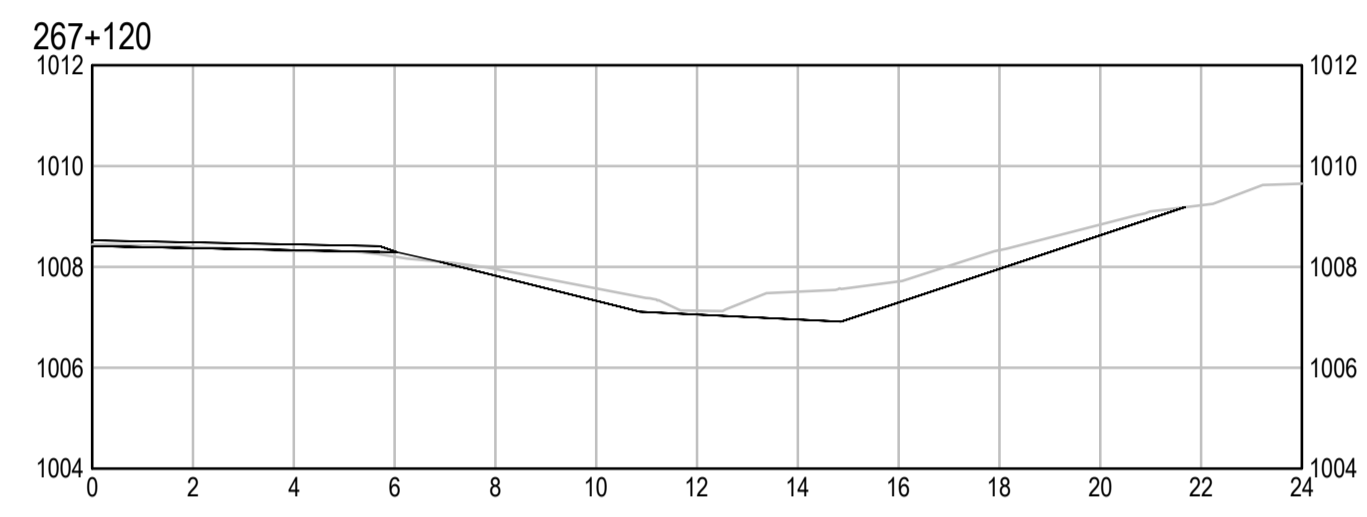
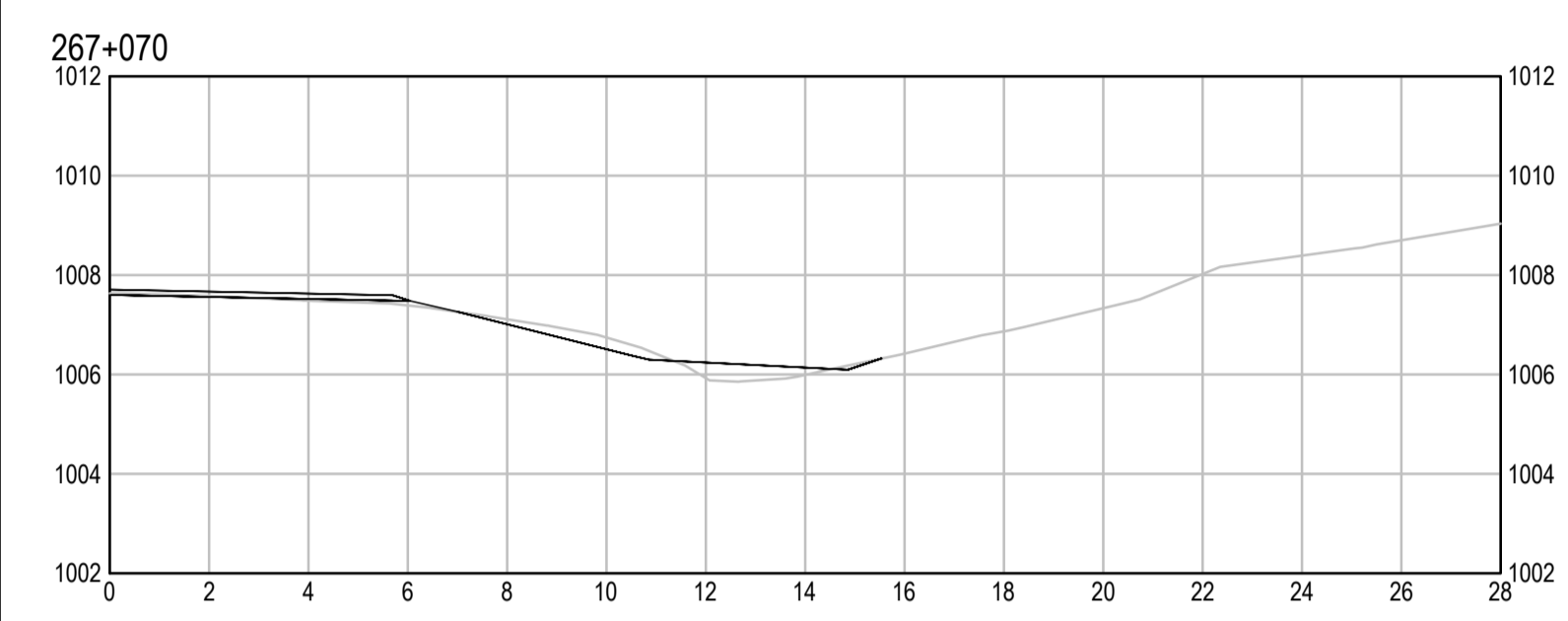
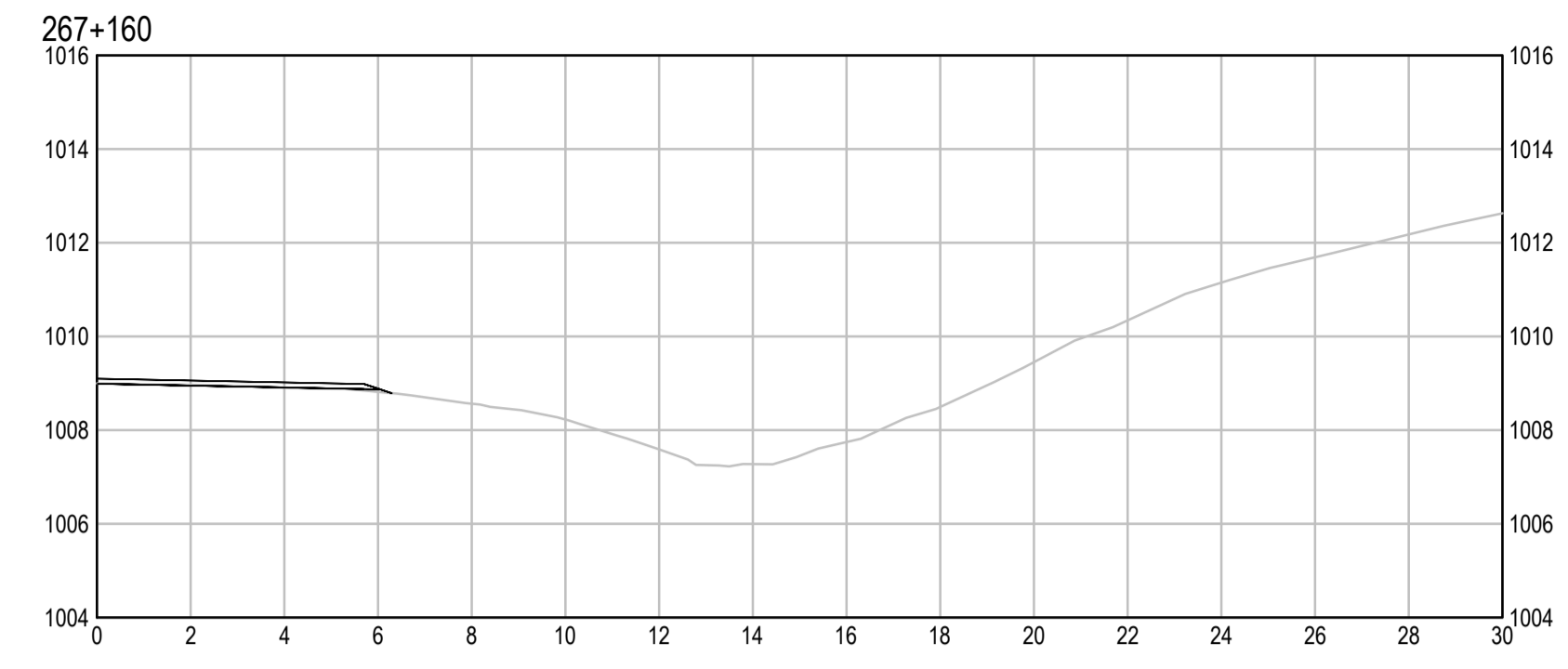
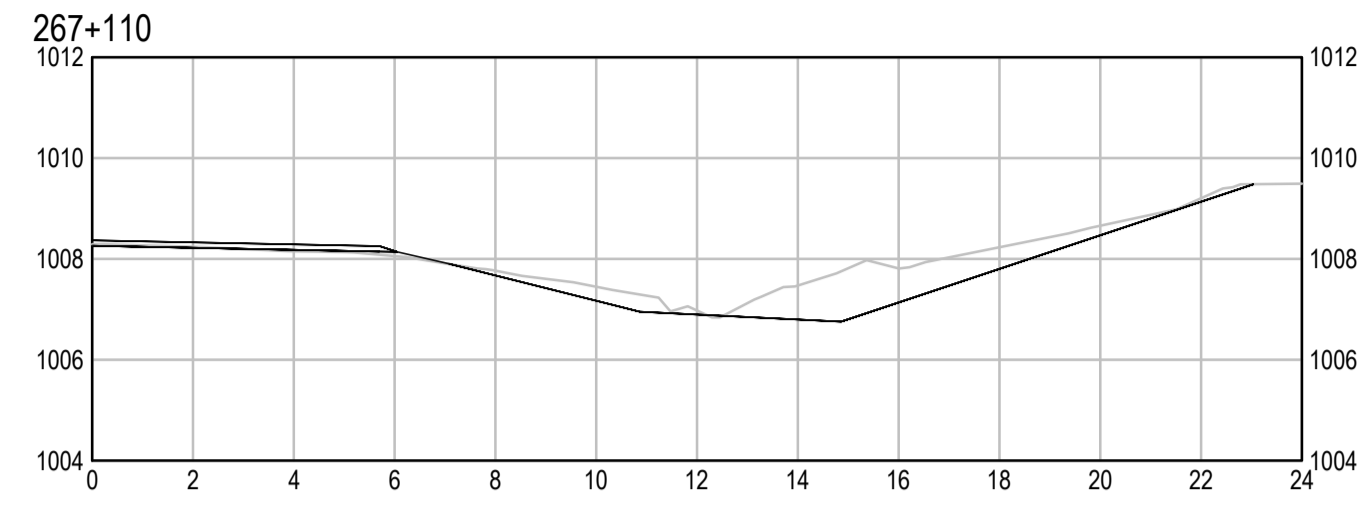
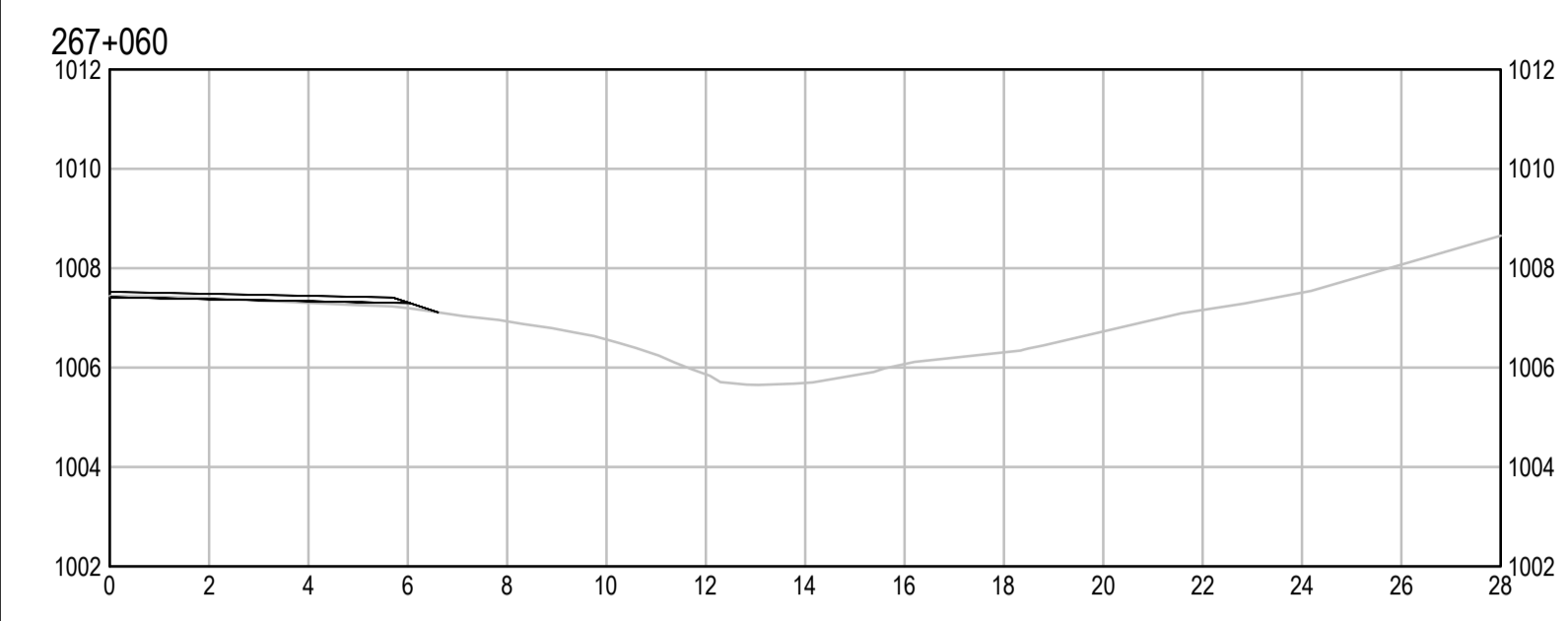


Project title/Titre du projet  
**KM 266 - 315  
PAVEMENT REPLACEMENT & MISCELLANEOUS WORKS  
ALASKA HIGHWAY, BC**

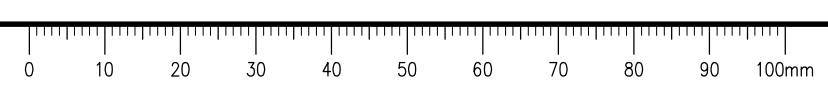
Approved by/Approve par  
**G.WILKINS**  
Designed by/Concept par  
**A.HORWOOD / A.DEEPWELL**  
Drawn by/Dessine par  
**A.DEEPWELL**  
PWSC Project Manager/Administrateur de Projets TPSC  
**A.TAHERI**  
PWSC Architectural and Engineering Resources Manager/  
Ressources Architectural et de Directeur d'Ingénierie, TPSC

Client/client  
**PUBLIC WORKS GOVERNMENT SERVICES CANADA**  
Drawing title/Titre du dessin  
**KM 267.2  
DITCH & SLOPE REESTABLISHMENT  
CROSS SECTIONS  
STA. 267+060 TO STA. 267+180**

Project No./No. du projet <b>R.017173.344</b>	Sheet/Fauille <b>C322</b> OF	Revision no./ La Révision no. <b>0</b>
--	------------------------------------	--



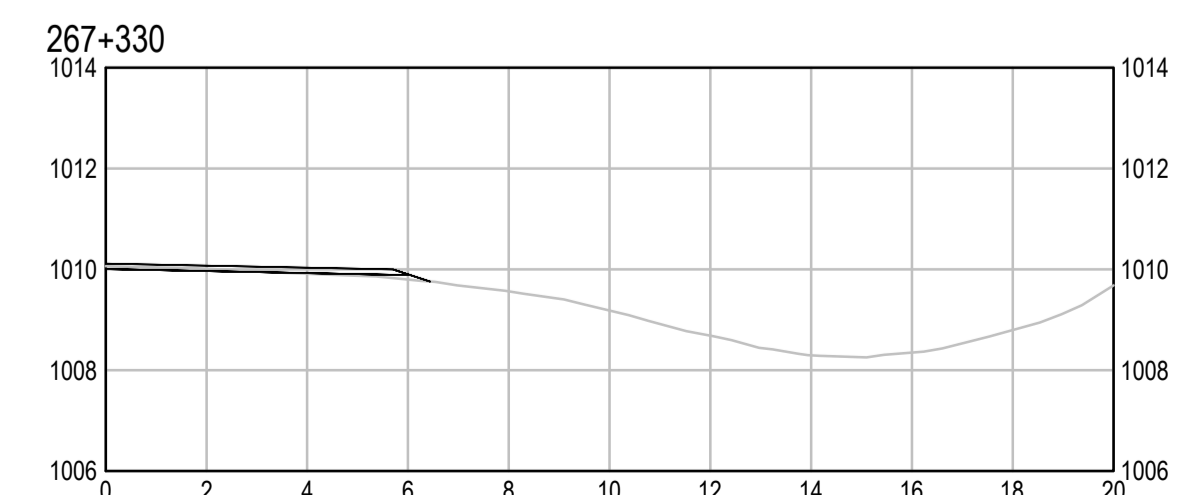
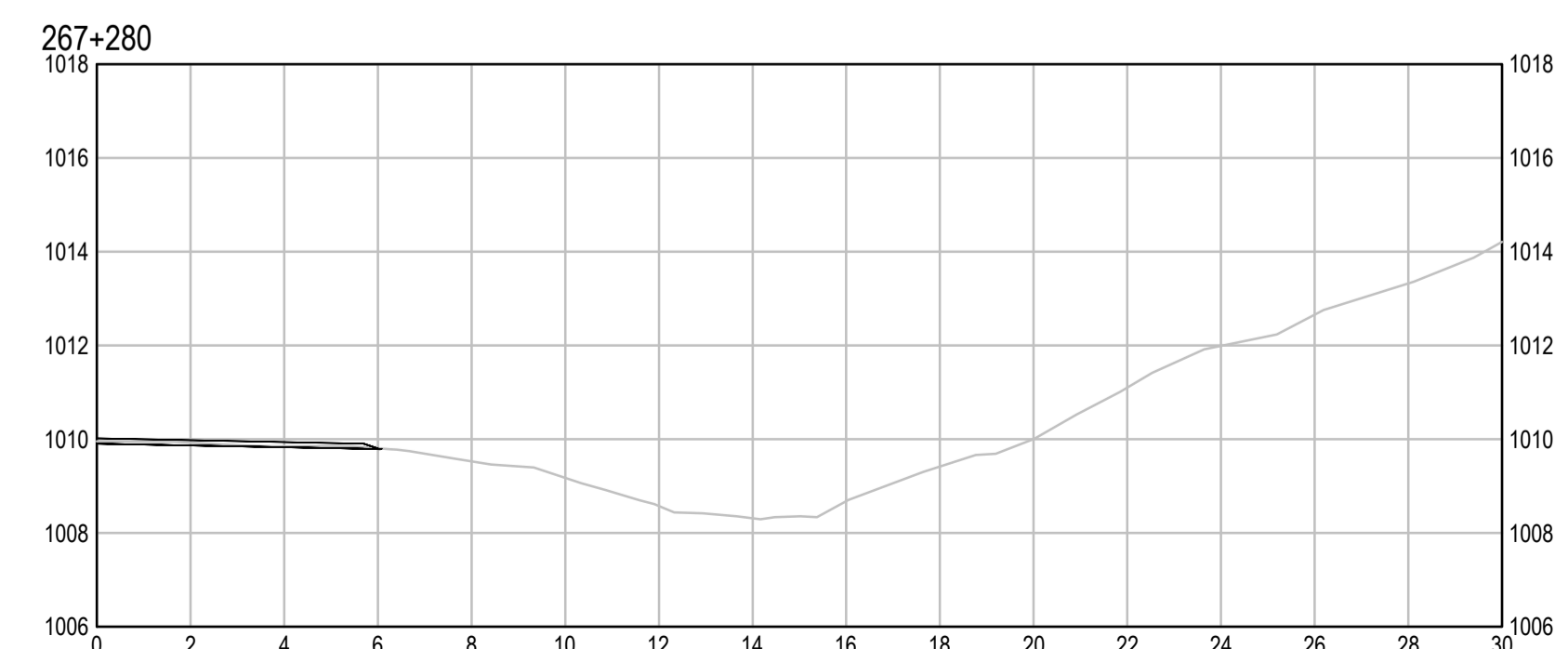
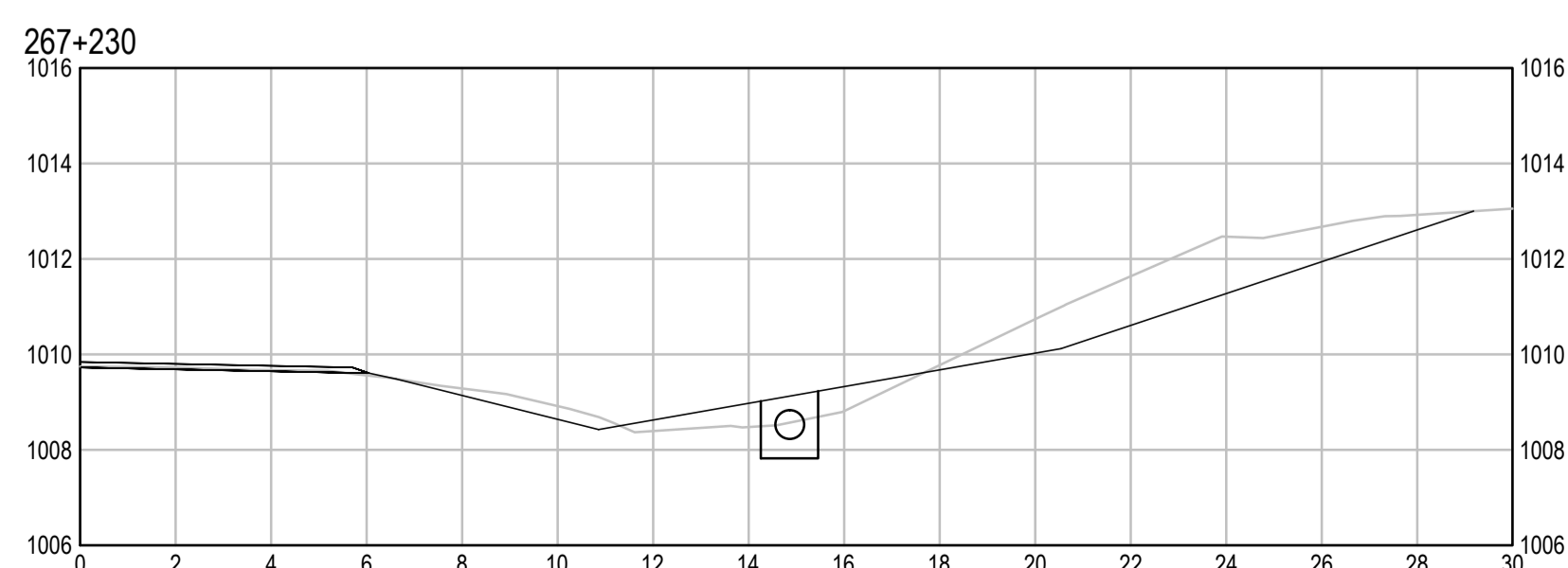
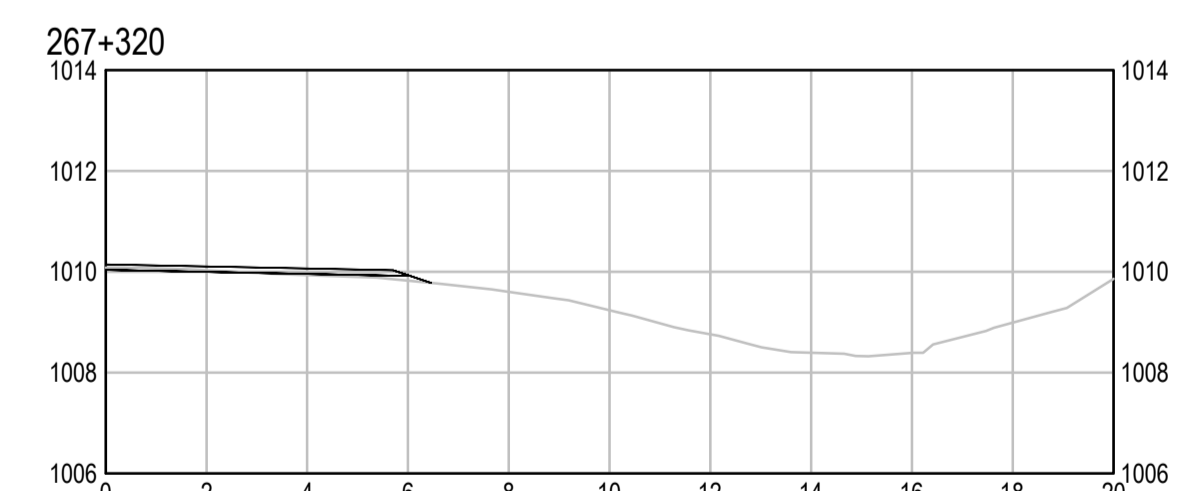
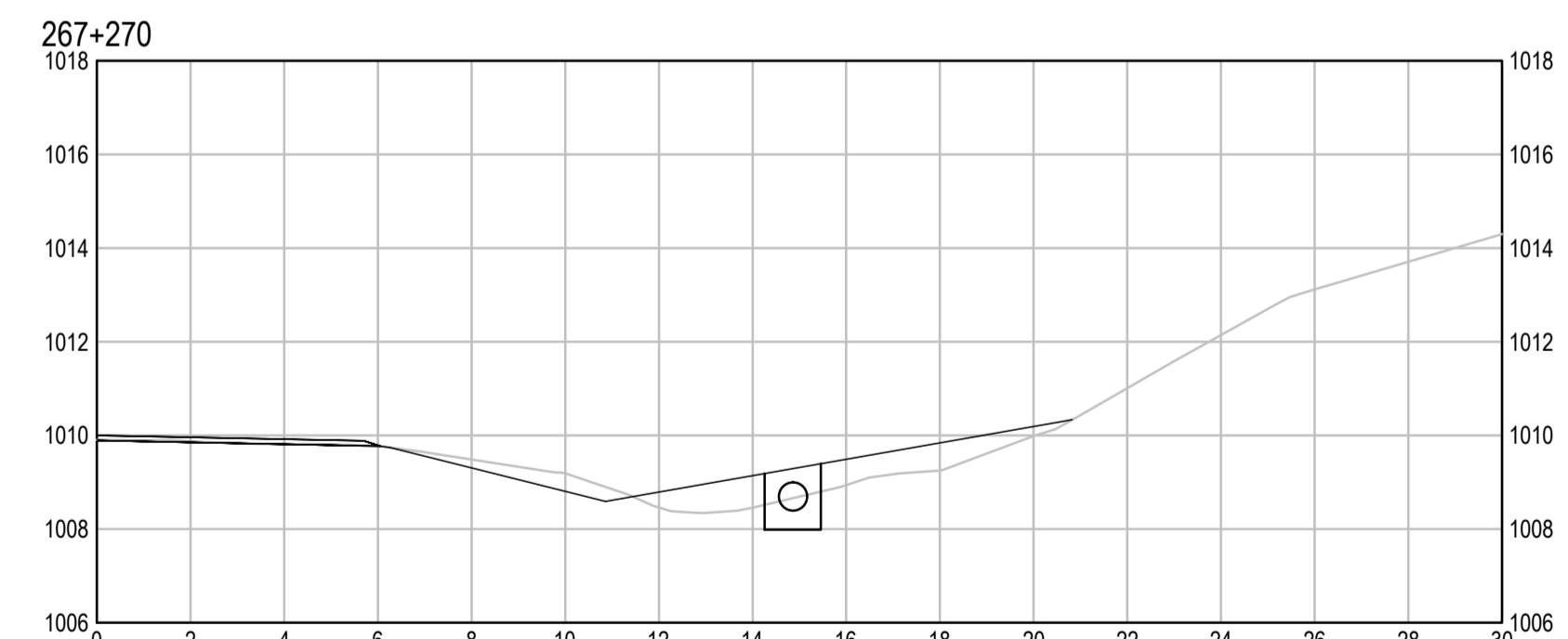
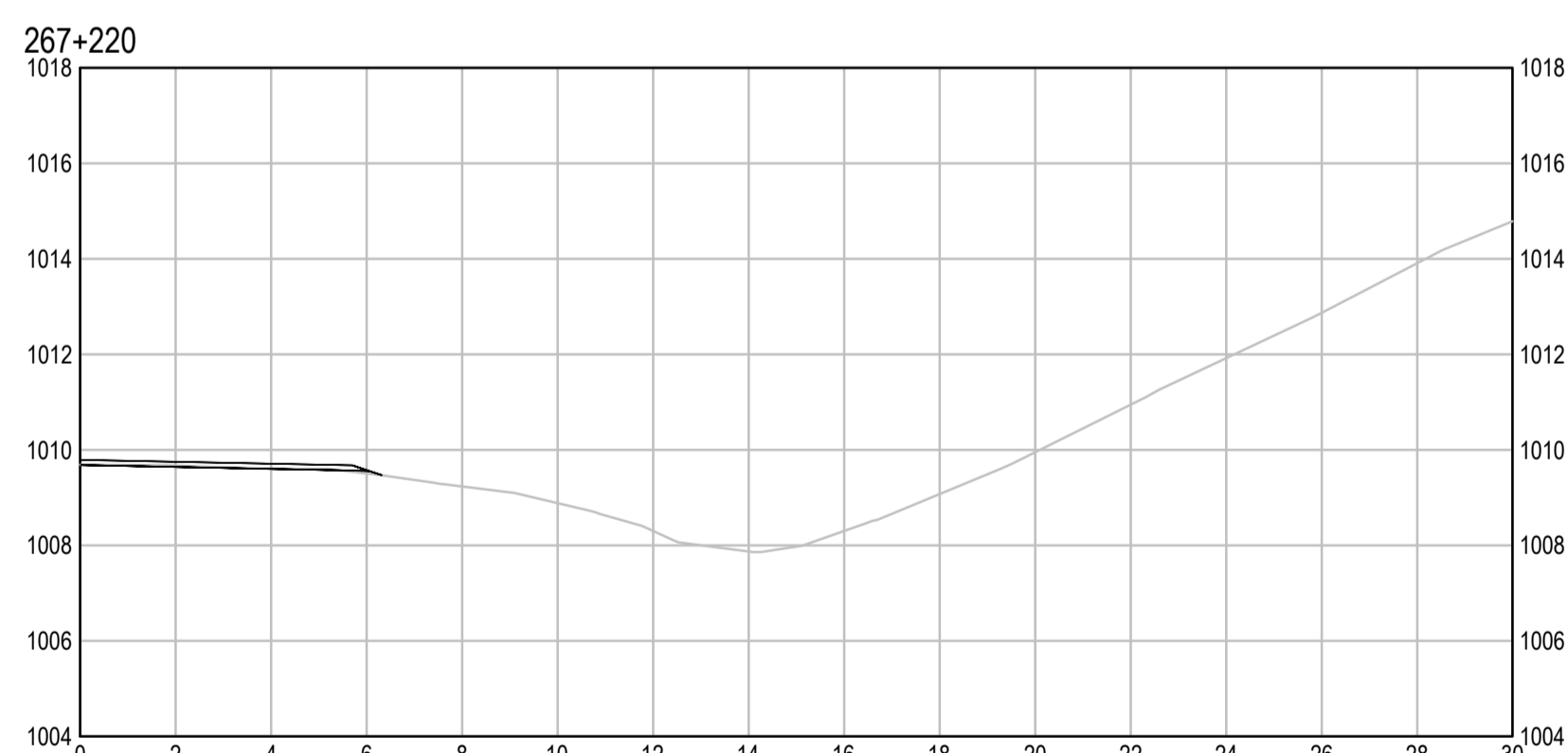
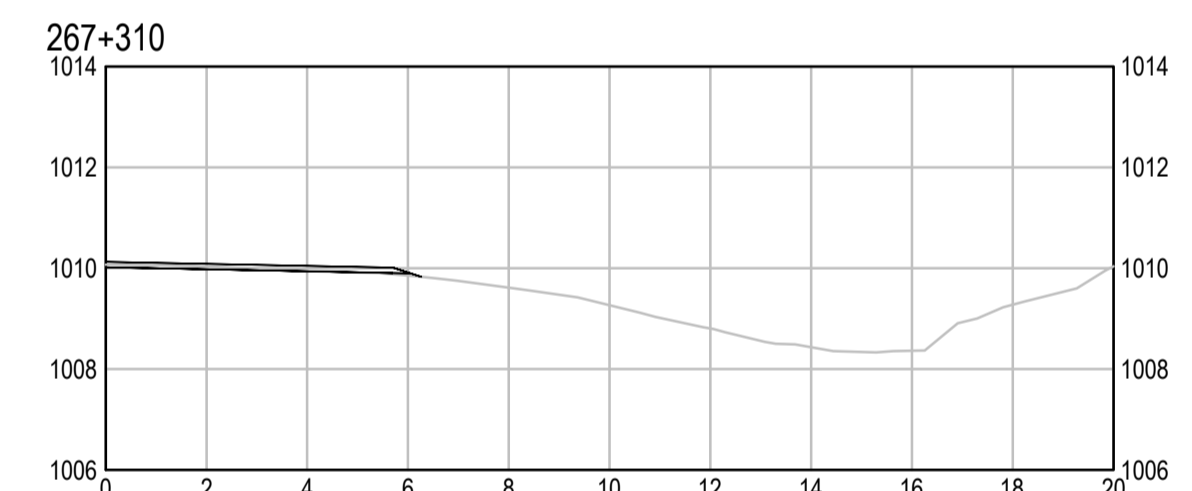
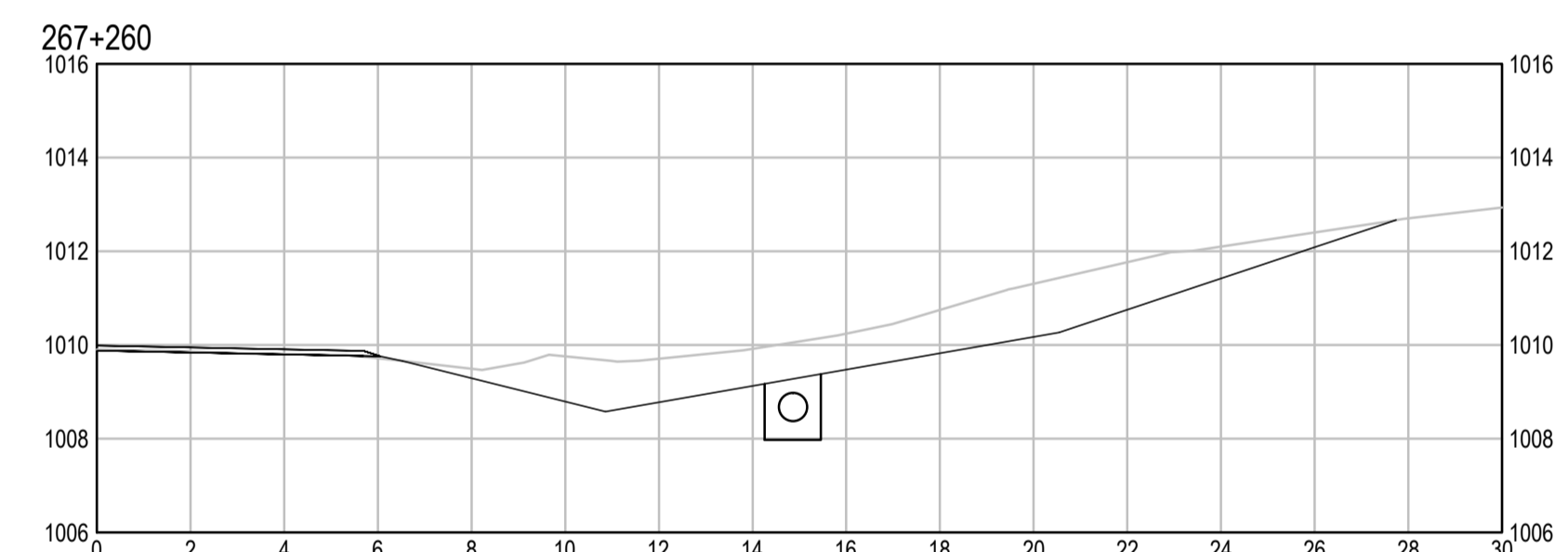
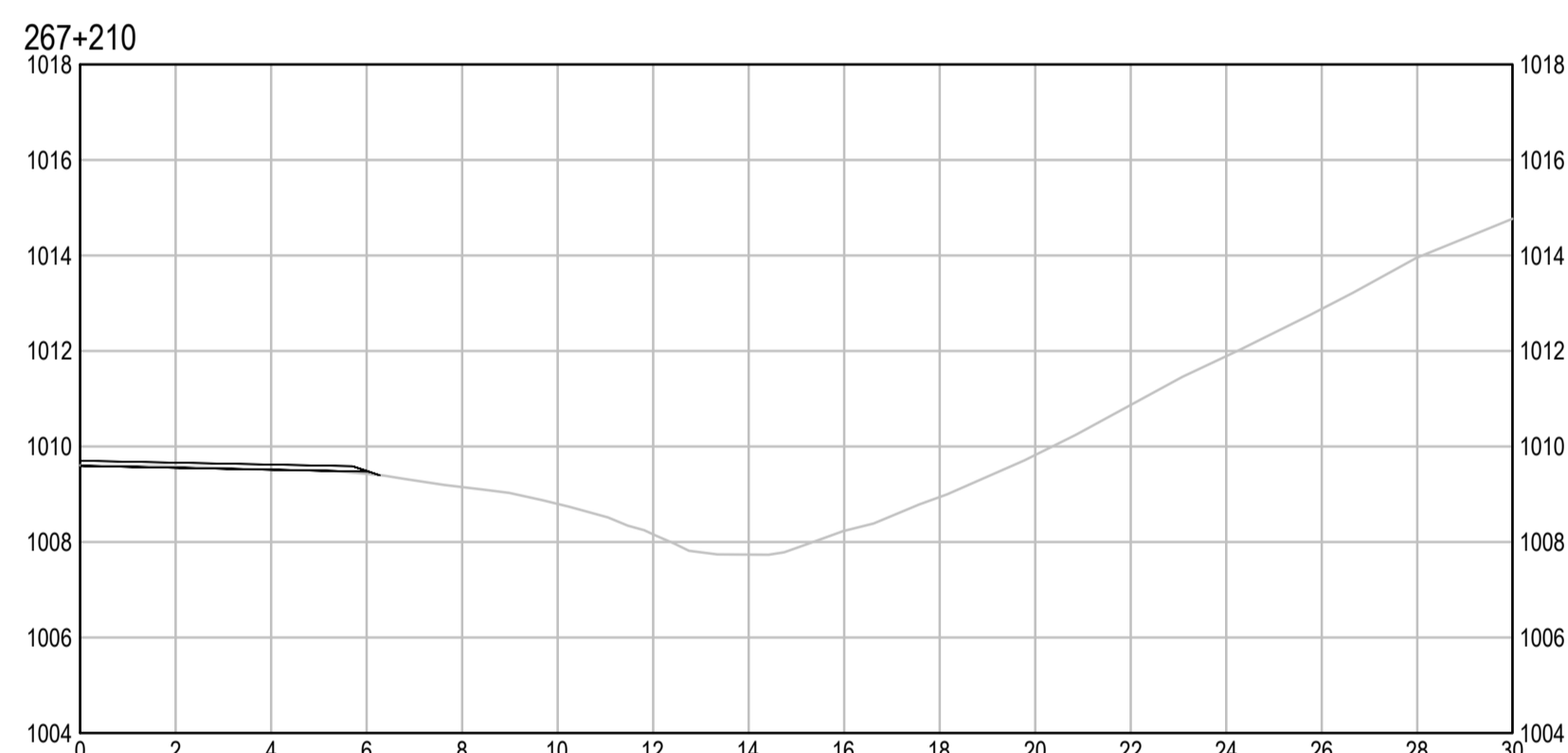
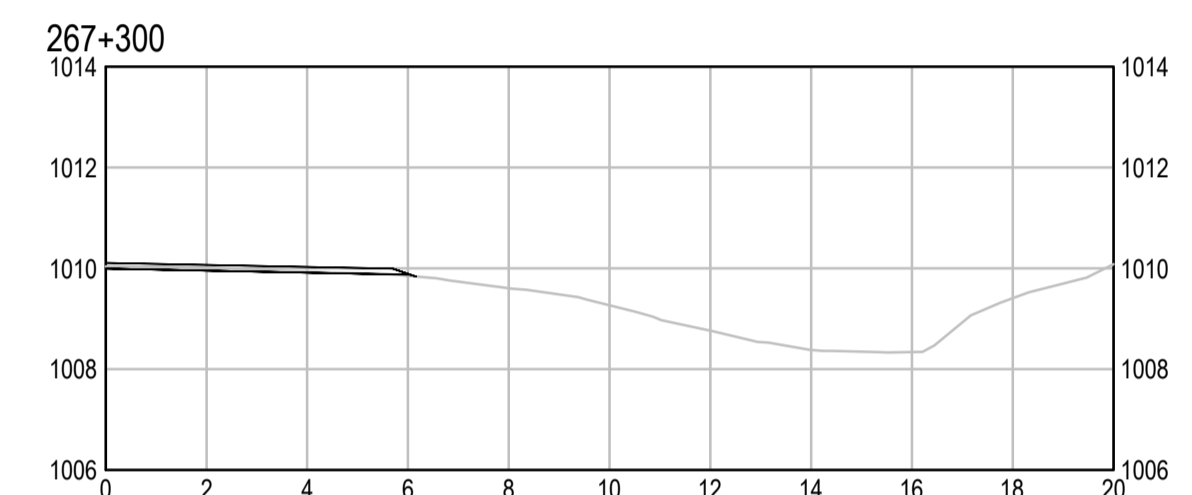
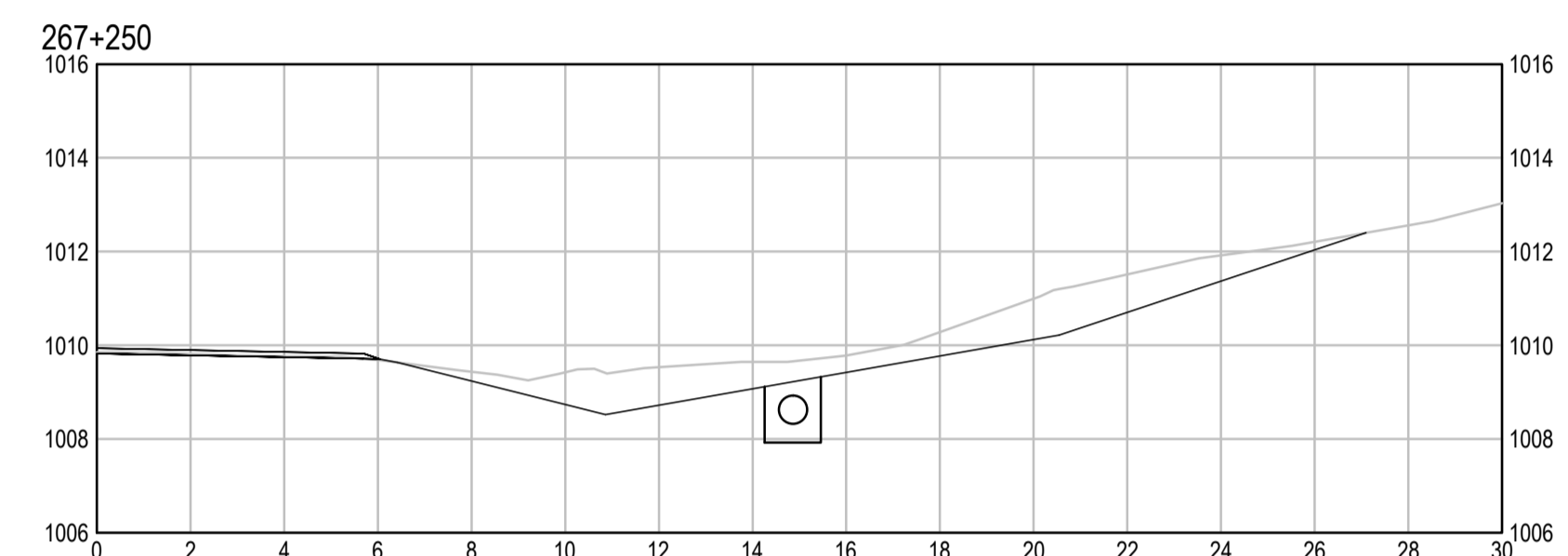
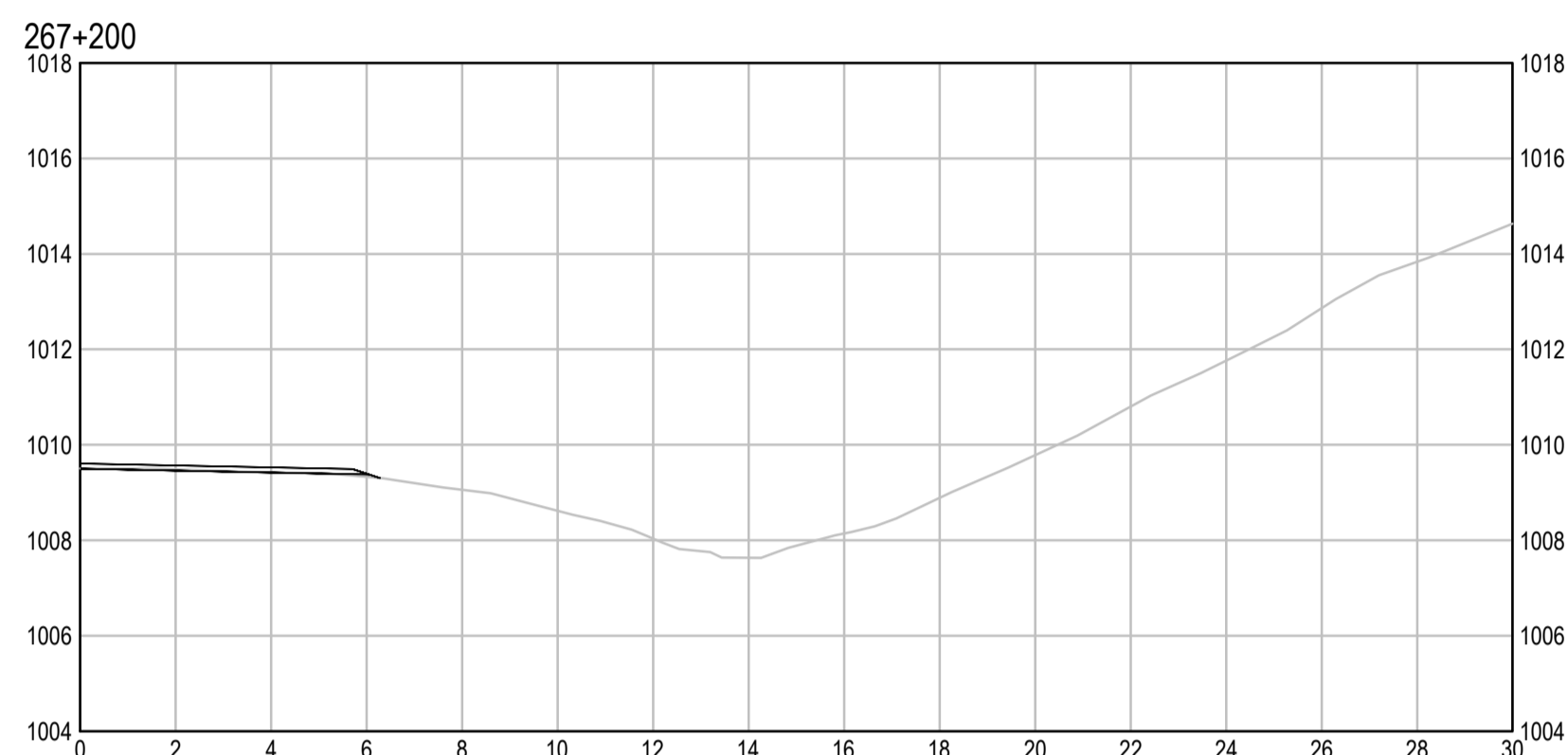
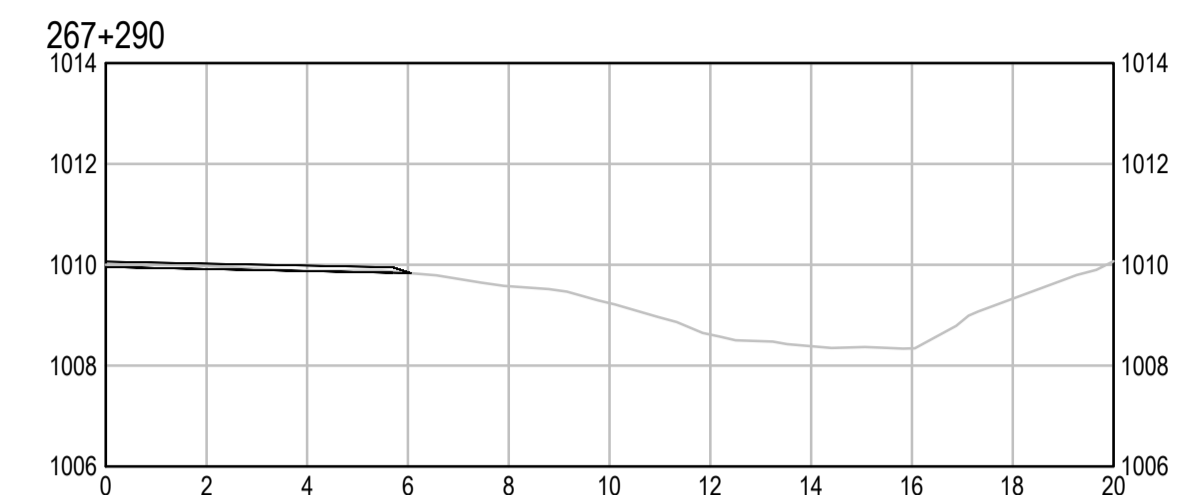
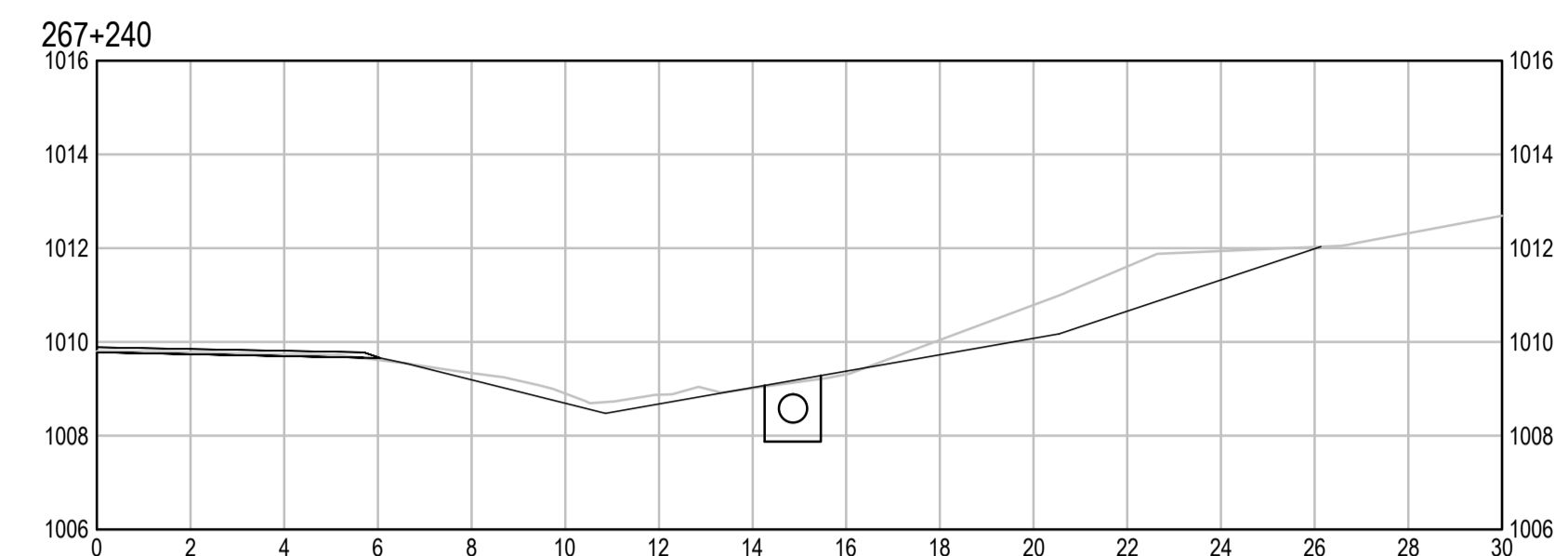
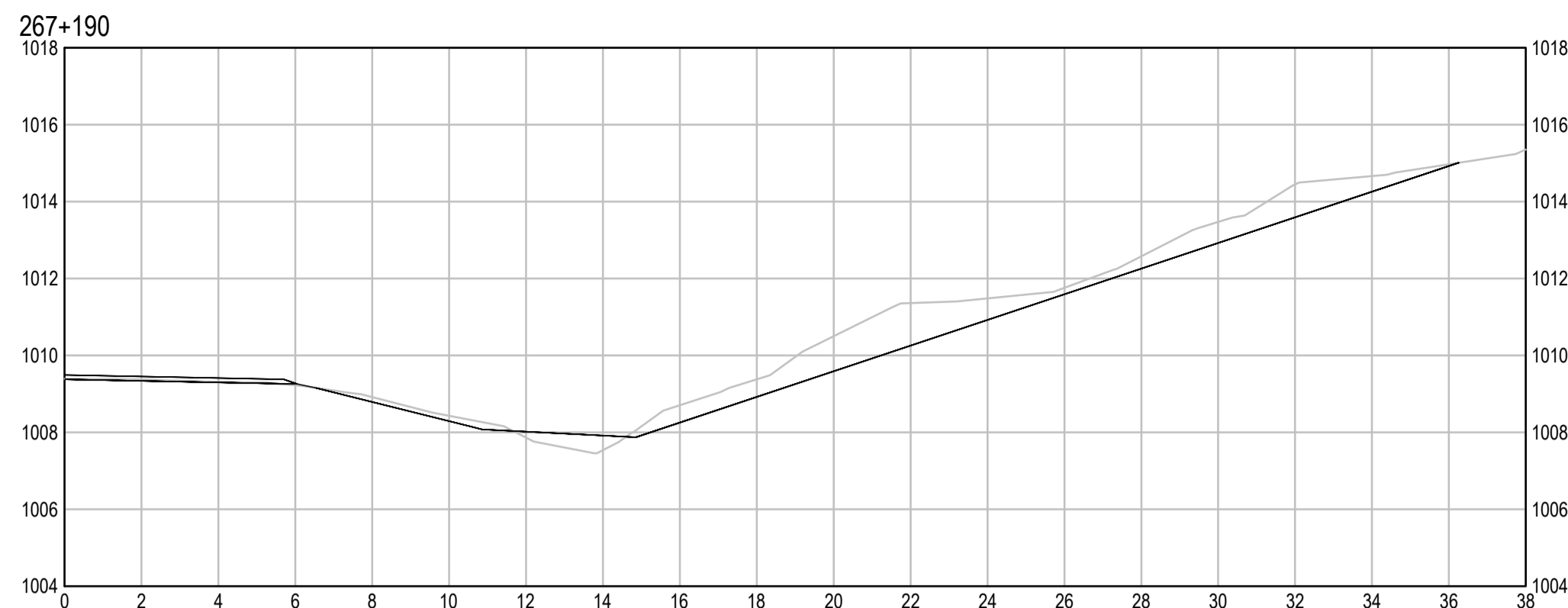


Q:\VancouverTransportation\TRN\WHY\Projects\TRN\WHY\03038 - Alaska Hwy Km 229 - 451 ACP Plan and Tender\CAD Contract 2\C321-325 DITCH REESTABLISH & SIGHT DISTANCE.dwg [C322] January 31, 2018 - 2:22:37 pm (BY: DEEPWELL, ANDREW)



# ISSUED FOR TENDER

- GENERAL NOTES:  
1. DIMENSIONS, COORDINATES, ELEVATIONS ARE IN METRES UNLESS NOTED OTHERWISE  
2. THE CONTRACTOR IS RESPONSIBLE FOR VERIFYING THE LOCATION OF ALL UTILITIES PRIOR TO CONSTRUCTION



Revision/Édition	Description/Description	Date/Date
0	ISSUED FOR TENDER	18/01/2018

Client/Client  
**PUBLIC WORKS AND GOVERNMENT SERVICES CANADA**



Project Title/Titre du projet  
**KM 266 - 315 PAVEMENT REPLACEMENT & MISCELLANEOUS WORKS ALASKA HIGHWAY, BC**

Approved by/Approuvé par  
**G. WILKINS**

Designed by/Concept par  
**A. HORWOOD / A. DEEPWELL**

Drawn by/Dessiné par  
**A. DEEPWELL**

PWGC Project Manager/Administrateur de Projets TPSCG  
**A. TAHERI**

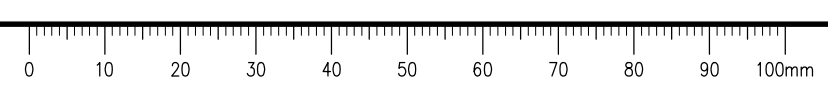
PWGC Architectural and Engineering Resources Manager/Ressources Architectural et de Directeur d'Ingénierie, TPSCG

Client/Client  
**PUBLIC WORKS GOVERNMENT SERVICES CANADA**

Drawing Title/Titre du dessin  
**KM 267.2 DITCH & SLOPE REESTABLISHMENT CROSS SECTIONS STA. 267+190 TO STA. 267+330**

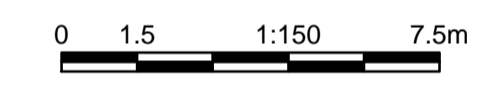

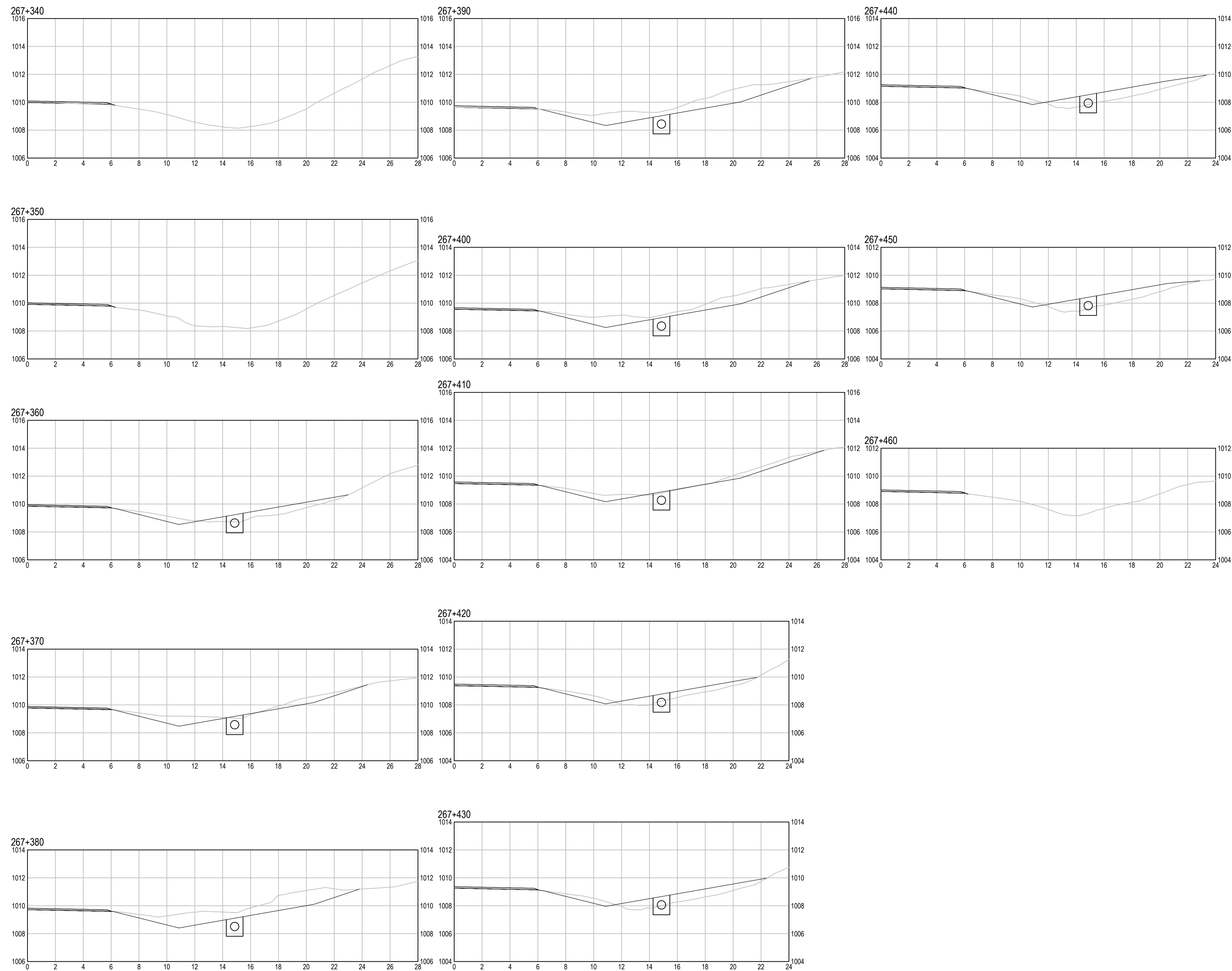
Project No./No. du projet	Sheet/Fauille	Revision no./La Révision no.
<b>R.017173.344</b>	<b>C323</b>	<b>0</b>
	OF	

Q:\VancouverTransportation\TRN\VHWY\Projects\TRN\VHWY\03038 - Alaska Hwy Km 229 - 451 ACP Plan and Tender\CAD Contract 2\C323\325 DITCH REESTABLISH & SIGHT DISTANCE.dwg [C323]\_January 31, 2018 - 2:22:56 pm (BY: DEEPWELL, ANDREW)



# ISSUED FOR TENDER

- GENERAL NOTES:  
1. DIMENSIONS, COORDINATES, ELEVATIONS ARE IN METRES UNLESS NOTED OTHERWISE  
2. THE CONTRACTOR IS RESPONSIBLE FOR VERIFYING THE LOCATION OF ALL UTILITIES PRIOR TO CONSTRUCTION



0	ISSUED FOR TENDER	16/01/29
Revision/ Révision	Description/Description	Date/Date

Client/Client  
**PUBLIC WORKS AND GOVERNMENT SERVICES CANADA**



Project Title/Titre du projet  
**KM 266 - 315  
PAVEMENT REPLACEMENT  
& MISCELLANEOUS WORKS  
ALASKA HIGHWAY, BC**

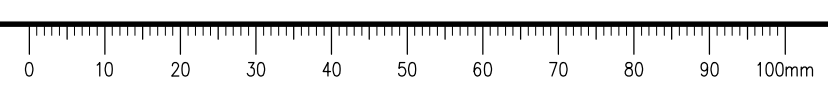
Approved by/Approuvé par  
**G. WILKINS**  
Designed by/Concept par  
**A. HORWOOD / A. DEEPWELL**  
Drawn by/Dessiné par  
**A. DEEPWELL**  
PWSC Project Manager/Administrateur de Projets TPSCG  
**A. TAHERI**  
PWSC Architectural and Engineering Resources Manager/  
Ressources Architectural et de Directeur d'Ingénierie, TPSCG

Client/Client  
**PUBLIC WORKS GOVERNMENT SERVICES CANADA**

Drawing Title/Titre du dessin  
**KM 267.4  
DITCH & SLOPE REESTABLISHMENT  
CROSS SECTIONS  
STA. 267+340 TO STA. 267+460**

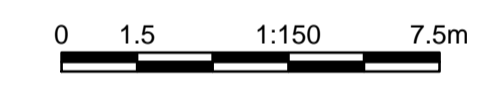

Project No./No. du projet <b>R.017173.344</b>	Sheet/Fauille <b>C324</b> OF	Revision no./ La Révision no. <b>0</b>
--	------------------------------------	--

Q:\VancouverTransportation\TRN\VHWY\Projects\TRN\VHWY\030308 - Alaska Hwy Km 229 - 451 ACP Plan and Tender\CAD Contract 2\C324-325 DITCH REESTABLISH & SIGHT DISTANCE.dwg [C324] January 31, 2018 - 2:23:17 pm (BY: DEEPWELL, ANDREW)



# ISSUED FOR TENDER

- GENERAL NOTES:  
1. DIMENSIONS, COORDINATES, ELEVATIONS ARE IN METRES UNLESS NOTED OTHERWISE  
2. THE CONTRACTOR IS RESPONSIBLE FOR VERIFYING THE LOCATION OF ALL UTILITIES PRIOR TO CONSTRUCTION



Revision/	Description/	Date/
Revisão/	Descrição/	Data/
0	ISSUED FOR TENDER	16/01/29

Client/Client: **PUBLIC WORKS AND GOVERNMENT SERVICES CANADA**

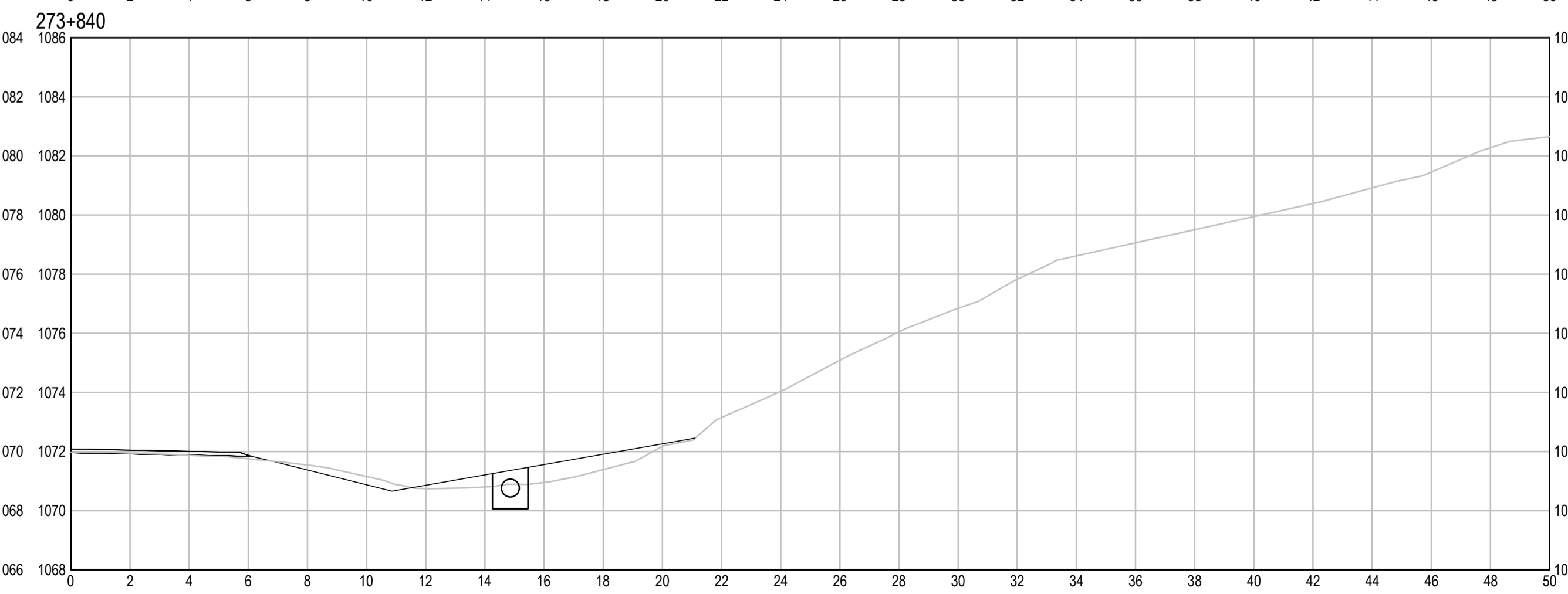
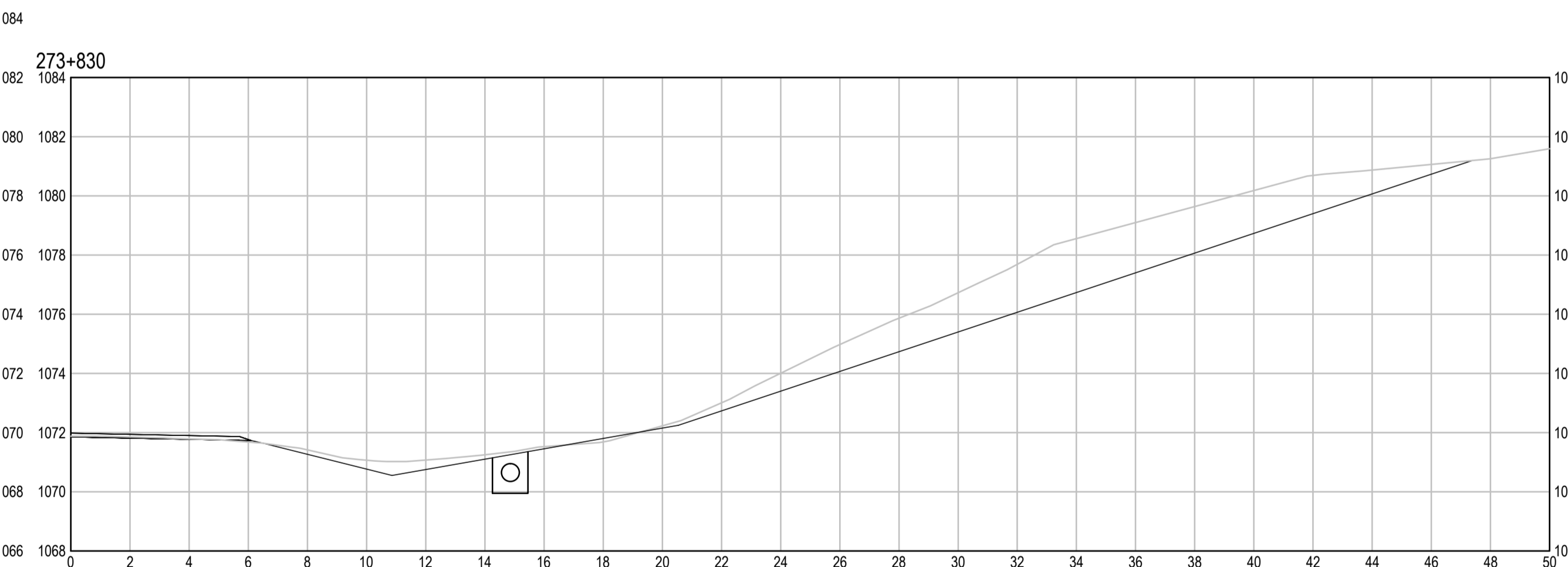
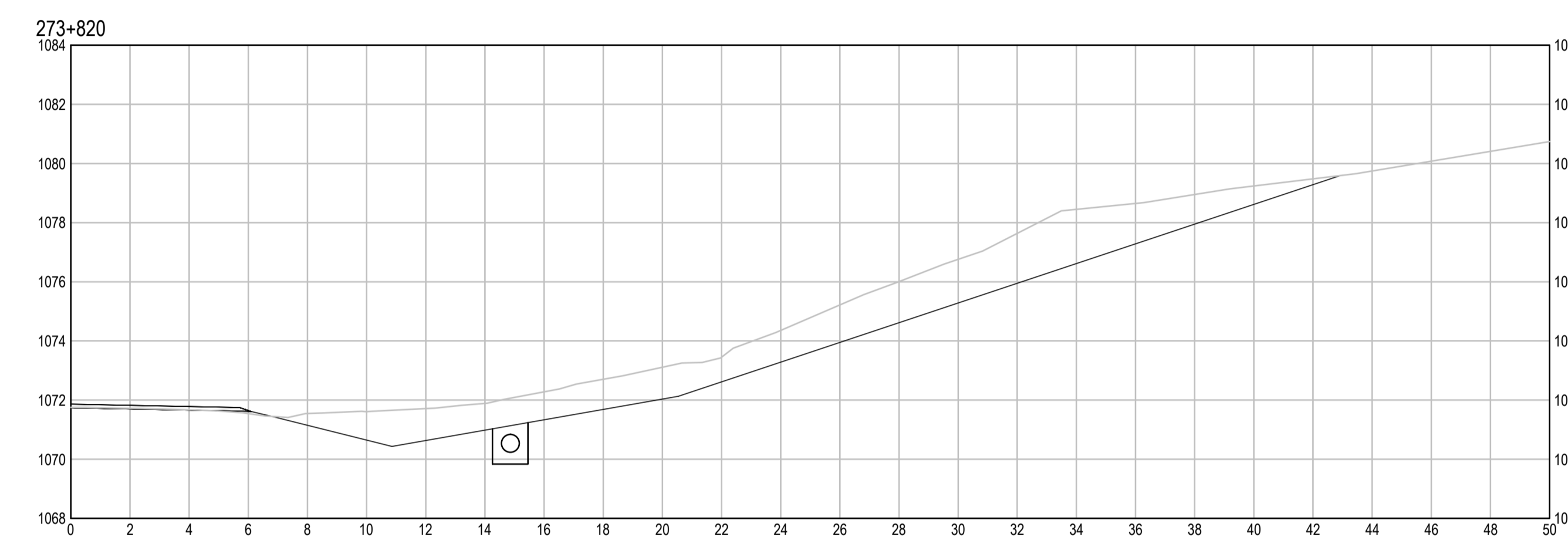
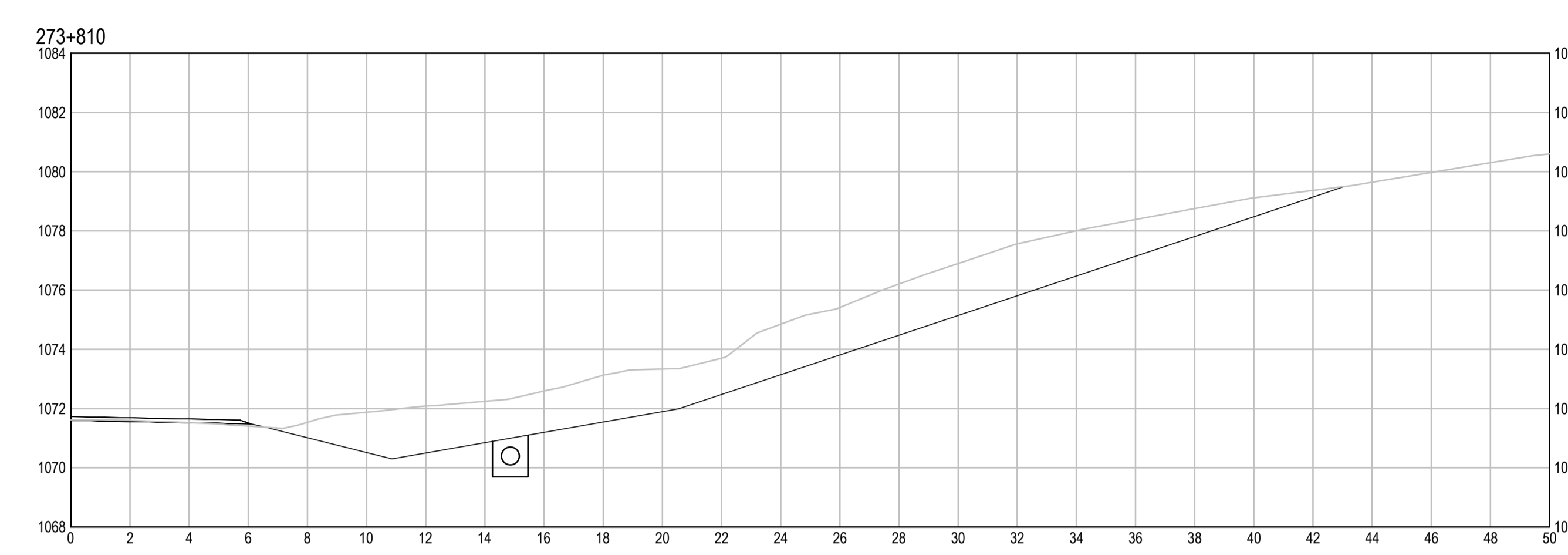
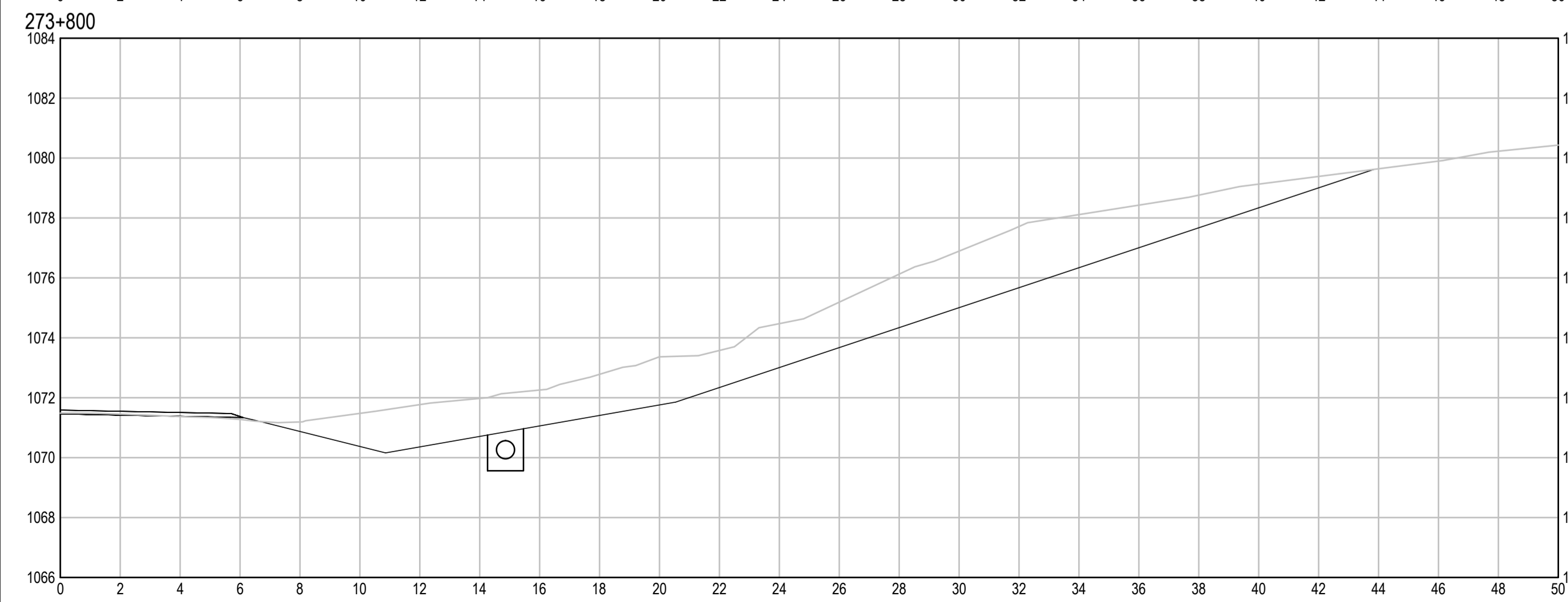
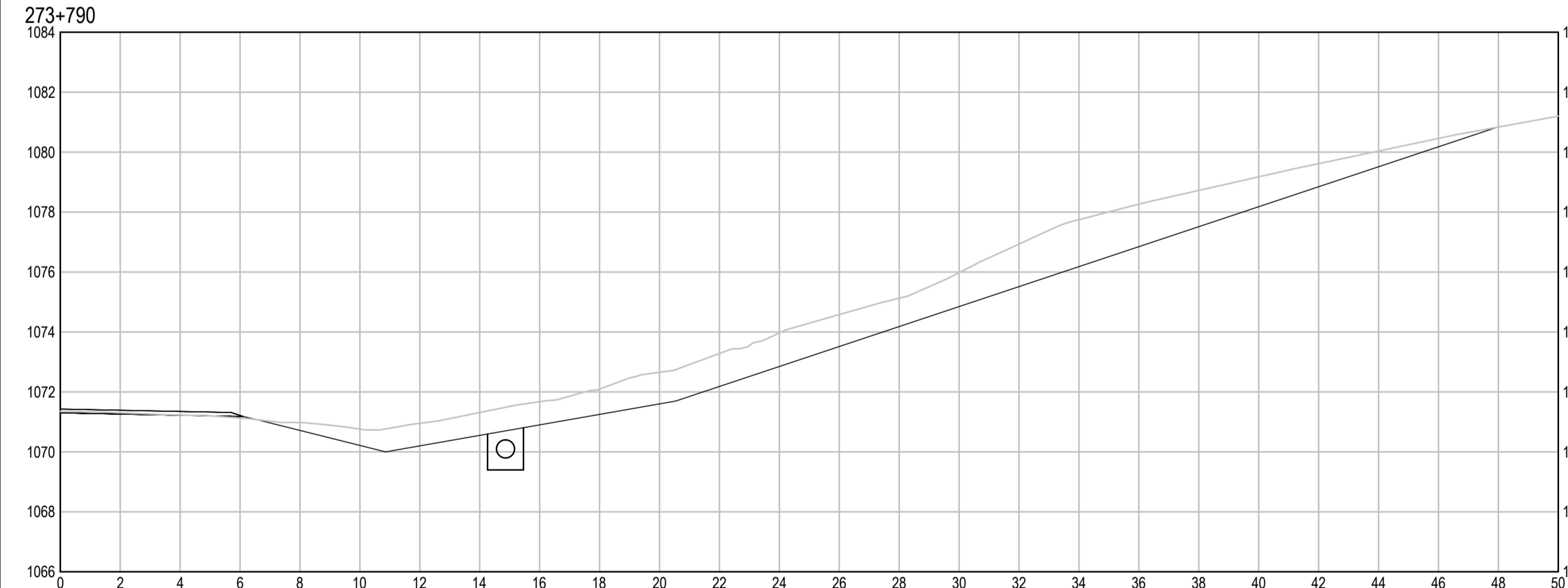
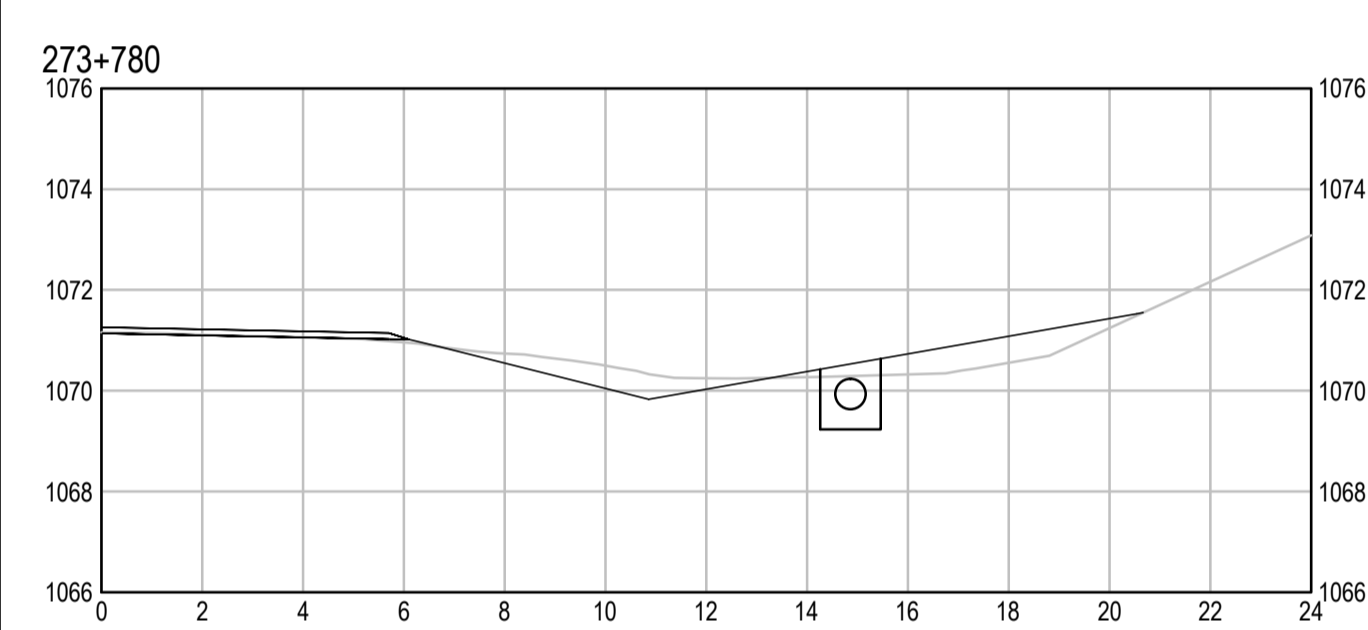
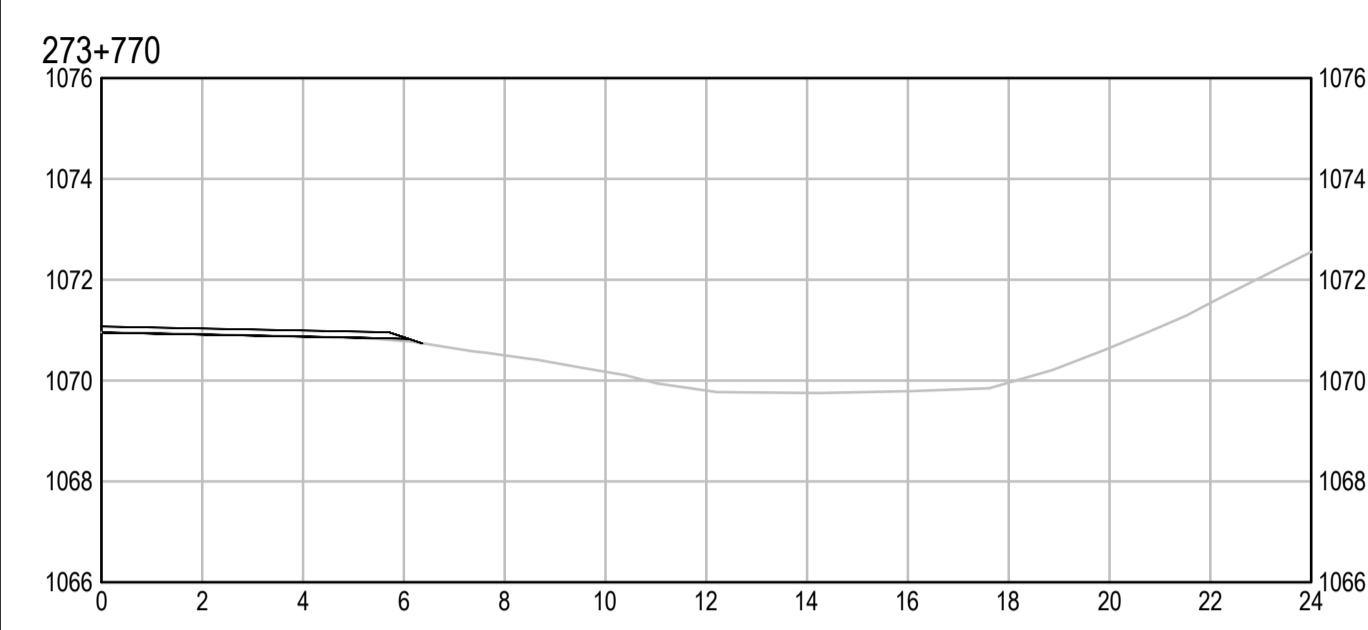


Project Title/Titre du projet: **KM 266 - 315 PAVEMENT REPLACEMENT & MISCELLANEOUS WORKS ALASKA HIGHWAY, BC**

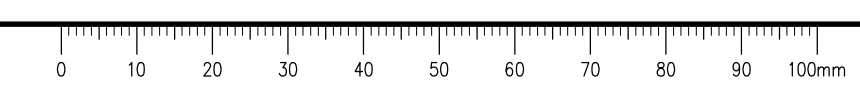
Approved by/Approve par: **G. WILKINS**  
 Designed by/Concept par: **A. HORWOOD / A. DEEPWELL**  
 Drawn by/Dessiné par: **A. DEEPWELL**  
 PWGSC Project Manager/Administrateur de Projets TPSCG: **A. TAHERI**  
 PWGSC Architectural and Engineering Resources Manager/Ressources Architectural et de Directeur d'Ingénierie, TPSCG: **A. TAHERI**

Client/Client: **PUBLIC WORKS GOVERNMENT SERVICES CANADA**  
 Drawing Title/Titre du dessin: **KM 273.8 DITCH & SLOPE REESTABLISHMENT CROSS SECTIONS STA. 273+770 TO STA. 273+840**

Project No./No. du projet: <b>R.017173.344</b>	Sheet/Fauille: <b>C325</b>	Revision no./La Révision no.: <b>0</b>
	OF	




Q:\VancouverTransportation\TRN\HWM\Projects\TRN\HWM\03038 - Alaska Hwy Km 229 - 451 ACP Plan and Tender\CAD Contract 2\C324-325 DITCH REESTABLISH & SIGHT DISTANCE.dwg [C325] January 31, 2018 - 2:23:37 pm (BY: DEEPWELL, ANDREW)



# ISSUED FOR TENDER

- GENERAL NOTES:  
1. DIMENSIONS, COORDINATES, ELEVATIONS ARE IN METRES UNLESS NOTED OTHERWISE  
2. THE CONTRACTOR IS RESPONSIBLE FOR VERIFYING THE LOCATION OF ALL UTILITIES PRIOR TO CONSTRUCTION



Revision/Édition	Description/Description	Date/Date
0	ISSUED FOR TENDER	18/01/29

Client/Client  
**PUBLIC WORKS AND GOVERNMENT SERVICES CANADA**



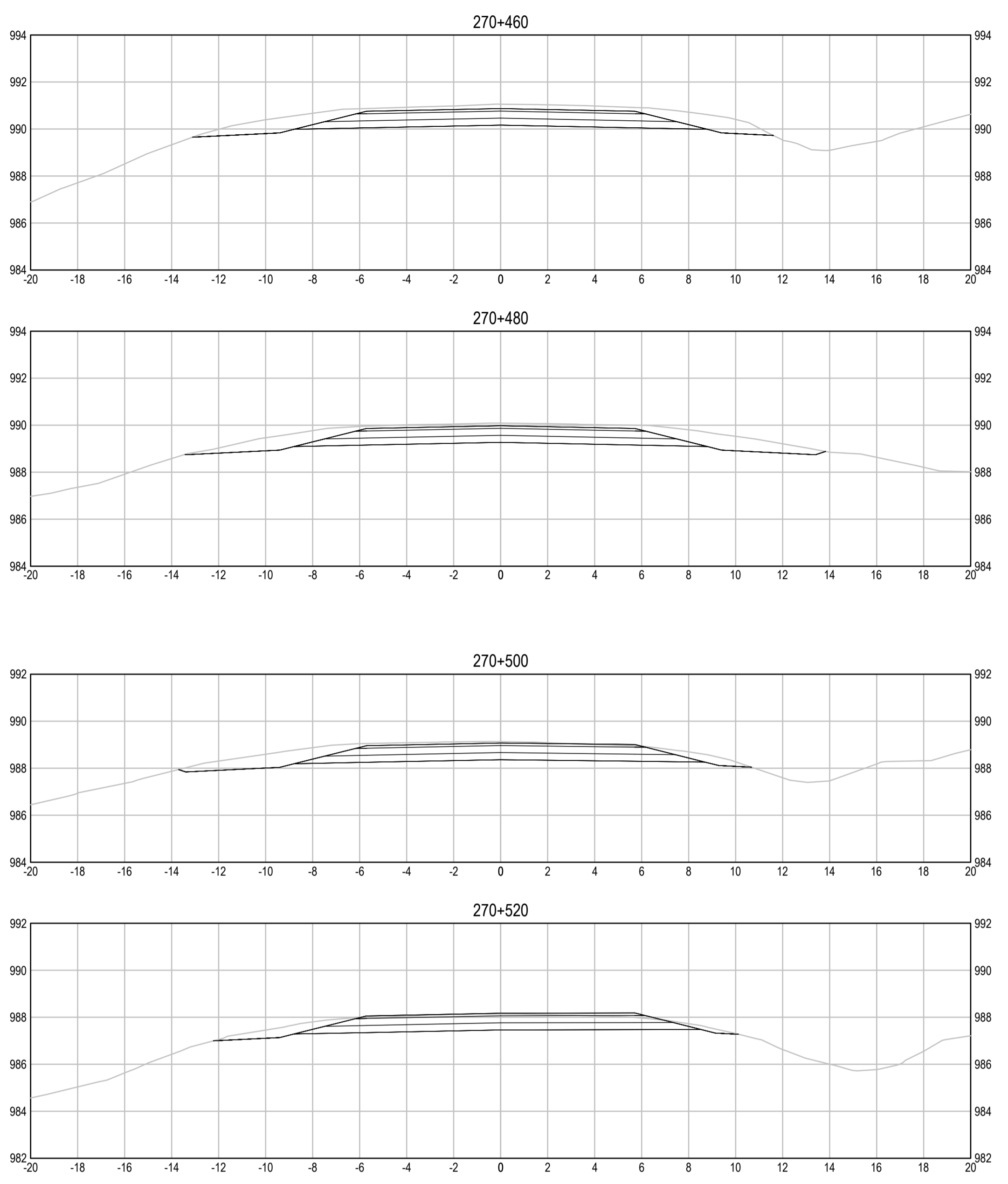
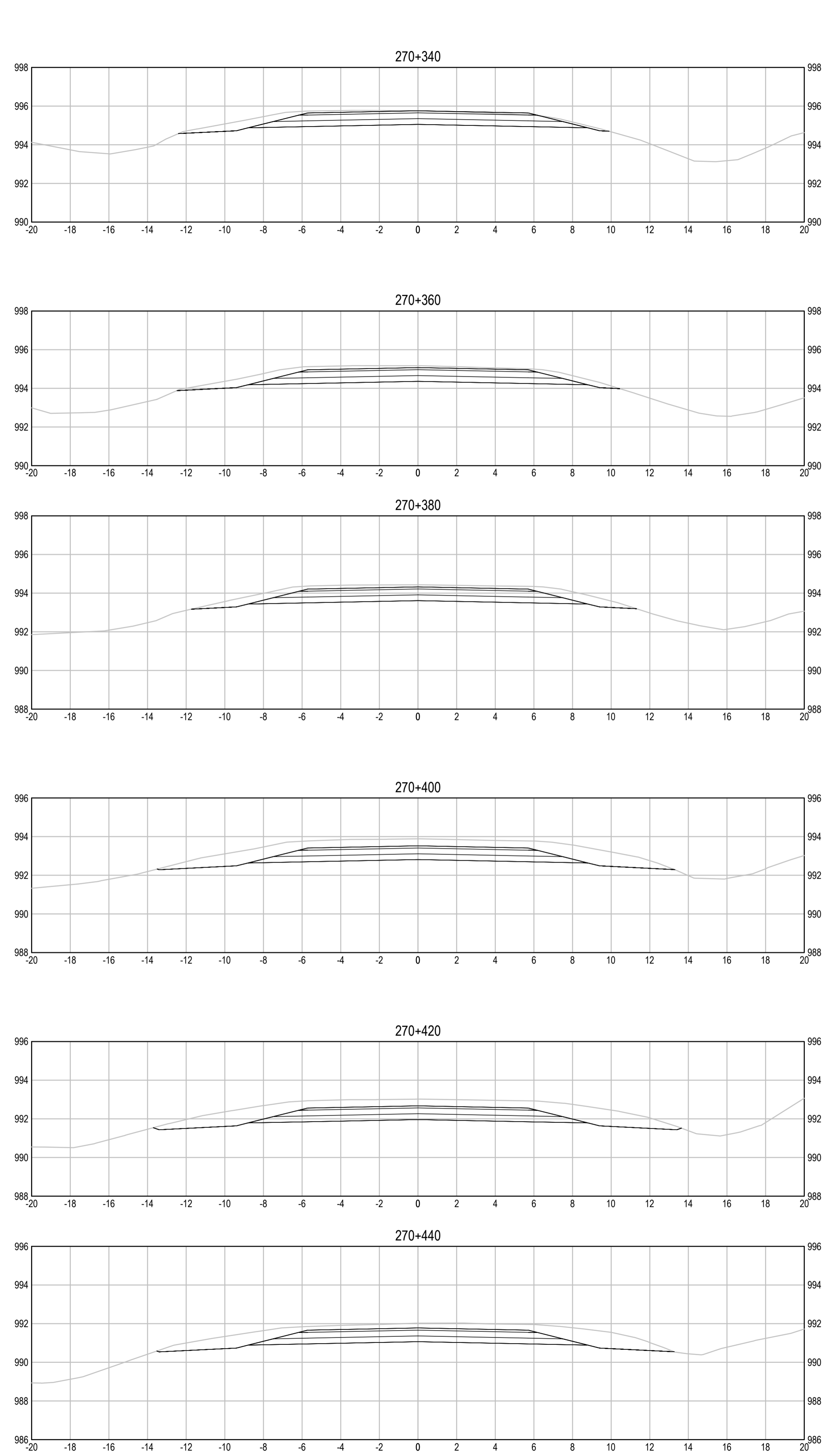
Project Title/Titre du projet  
**KM 266 - 315  
PAVEMENT REPLACEMENT & MISCELLANEOUS WORKS  
ALASKA HIGHWAY, BC**

Approved by/Approuvé par  
**G. WILKINS**  
Designed by/Concept par  
**A. HORWOOD / A. DEEPWELL**  
Drawn by/Dessiné par  
**A. DEEPWELL**  
PWSC Project Manager/Administrateur de Projets TPSCC  
**A. TAHERI**  
PWSC Architectural and Engineering Resources Manager/Ressources Architectural et de Directeur d'Ingénierie, TPSCC

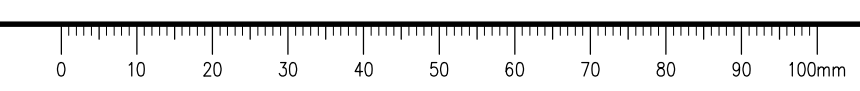
Client/Client  
**PUBLIC WORKS GOVERNMENT SERVICES CANADA**

Drawing Title/Titre du dessin  
**KM 270  
FULL PAVEMENT RECONSTRUCTION  
CROSS SECTIONS**

Project No./No. du projet <b>R.017173.344</b>	Sheet/Fauille <b>C331</b> OF	Revision no./La Révision no. <b>0</b>
--	------------------------------------	--



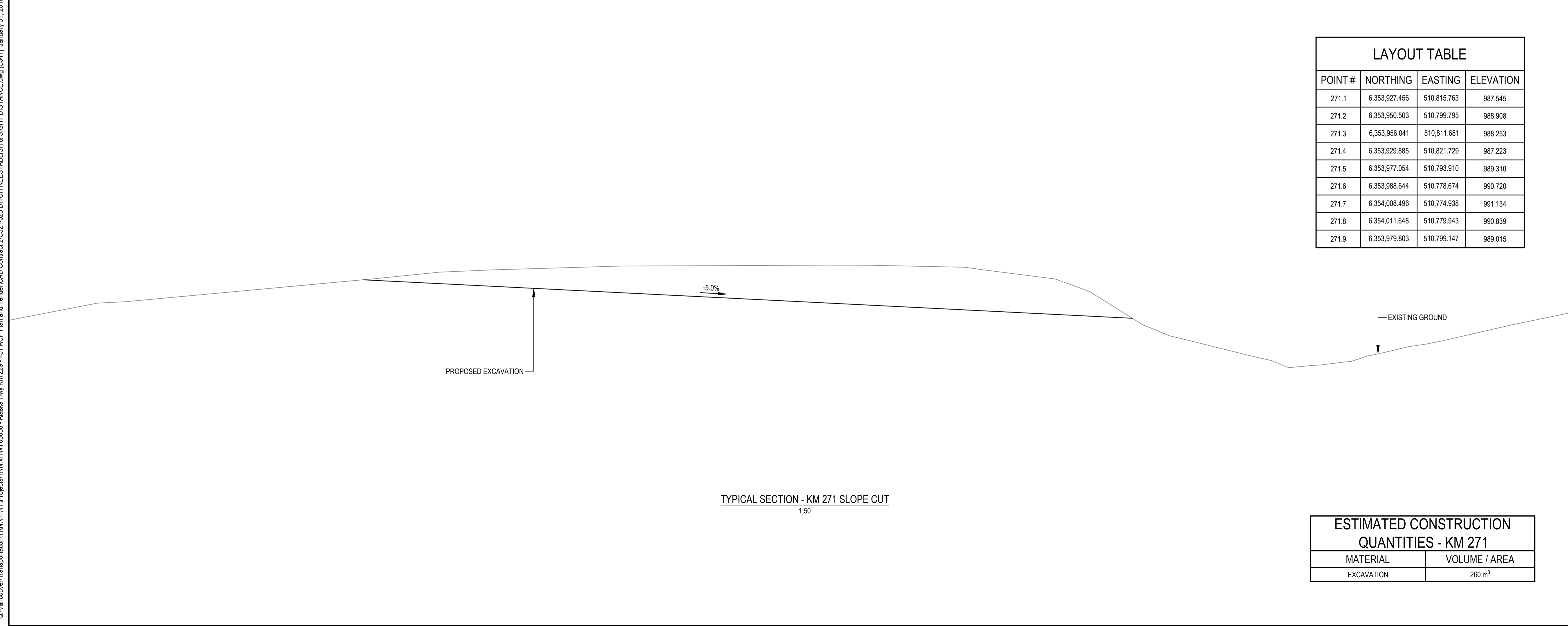
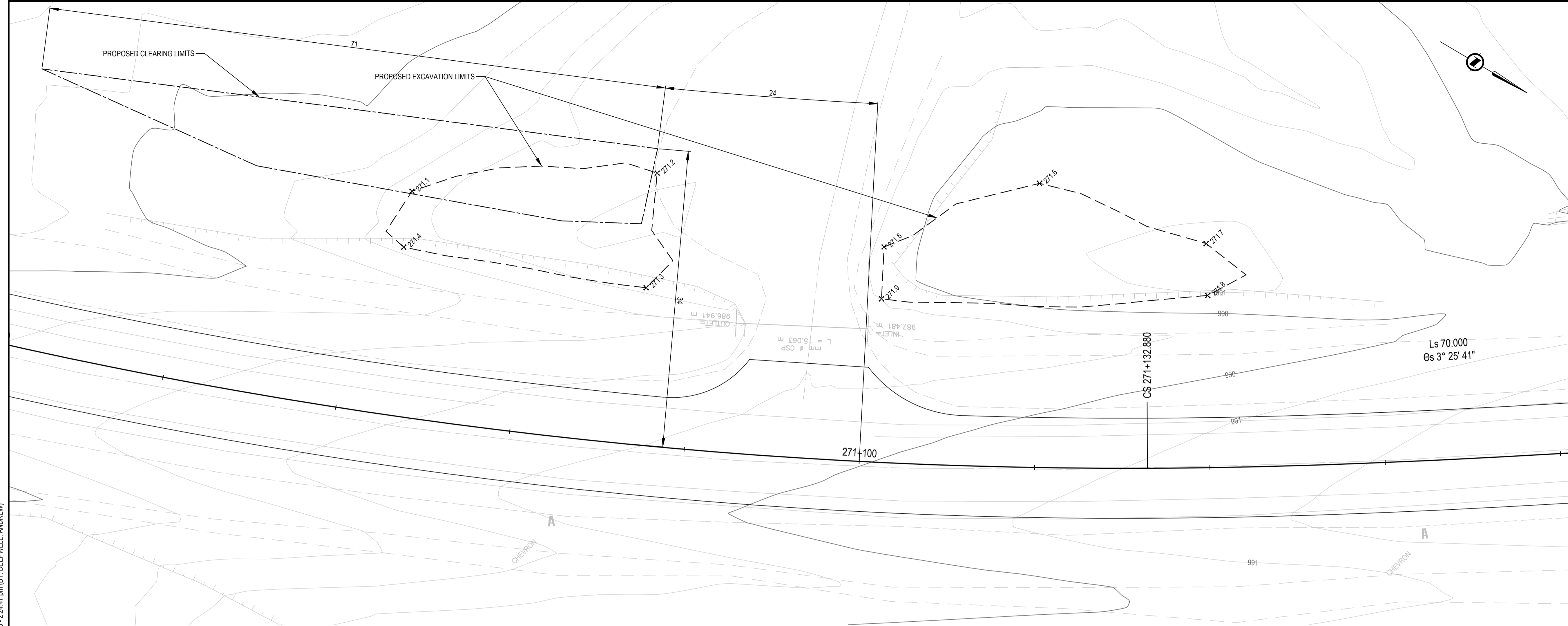
Q:\VancouverTransportation\TRN\VHWY03038 - Alaska Hwy Km 229 - 451 ACP Plan and Tender\CAD Contract 2\C324-325 DITCH REESTABLISH & SIGHT DISTANCE.dwg [C331] January 31, 2018 - 2:23:57 pm (BY: DEEPWELL, ANDREW)





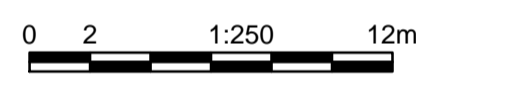

**ISSUED FOR TENDER**

- GENERAL NOTES:  
 1. DIMENSIONS, COORDINATES, ELEVATIONS ARE IN METRES UNLESS NOTED OTHERWISE  
 2. THE CONTRACTOR IS RESPONSIBLE FOR VERIFYING THE LOCATION OF ALL UTILITIES PRIOR TO CONSTRUCTION



LAYOUT TABLE			
POINT #	NORTHING	EASTING	ELEVATION
271.1	6,353,927.456	510,815.763	987.545
271.2	6,353,950.503	510,799.795	988.908
271.3	6,353,956.041	510,811.681	988.253
271.4	6,353,929.885	510,821.729	987.223
271.5	6,353,977.054	510,793.910	989.310
271.6	6,353,988.644	510,778.674	990.720
271.7	6,354,008.496	510,774.938	991.134
271.8	6,354,011.648	510,779.943	990.839
271.9	6,353,979.803	510,799.147	989.015

ESTIMATED CONSTRUCTION QUANTITIES - KM 271	
MATERIAL	VOLUME / AREA
EXCAVATION	260 m <sup>3</sup>



0	ISSUED FOR TENDER	18/01/29
Revision/	Description/Description	Date/Date
Client/client		

**PUBLIC WORKS AND GOVERNMENT SERVICES CANADA**



Project title/Titre du projet

**KM 266 - 315  
 PAVEMENT REPLACEMENT & MISCELLANEOUS WORKS  
 ALASKA HIGHWAY, BC**

Approved by/Approve par  
**G. WILKINS**

Designed by/Concept par  
**A. HORWOOD / A. DEEPWELL**

Drawn by/Dessine par  
**A. DEEPWELL**

PWSC Project Manager/Administrateur de Projets TPSC  
**A. TAHERI**


PWSC Architectural and Engineering Resources Manager/  
 Ressources Architectural et de Directeur d'Ingénierie, TPSC

Client/client  
**PUBLIC WORKS GOVERNMENT SERVICES CANADA**

Drawing title/Titre du dessin  
**KM 271  
 SIGHT LINE IMPROVEMENT  
 PLAN & TYPICAL SECTION**

Project No./No. du projet <b>R.017173.344</b>	Sheet/Fauille <b>C341</b> OF	Revision no./ La Révision no. <b>0</b>
--	------------------------------------	--

Q:\VancouverTransportation\TRN\VHWY\Projects\TRN\VHWY\03038 - Alaska Hwy Km 229 - 451 ACP Plan and Tender\CAD Contract 2\C321-325 DITCH REESTABLISH & SIGHT DISTANCE.dwg [C341] January 31, 2018 - 2:24:47 pm (BY: DEEPWELL, ANDREW)



**ISSUED FOR TENDER**

- GENERAL NOTES:
1. DIMENSIONS, COORDINATES, ELEVATIONS ARE IN METRES UNLESS NOTED OTHERWISE
  2. THE CONTRACTOR IS RESPONSIBLE FOR VERIFYING THE LOCATION OF ALL UTILITIES PRIOR TO CONSTRUCTION

DRAWING C351-C353 TO BE PROVIDED VIA AMENDMENT DURING TENDERING PROCESS

0 10 1:1000 50m

0	ISSUED FOR TENDER	16/01/29
Revision/ Révision	Description/Description	Date/Date
Client/client		

**PUBLIC WORKS AND GOVERNMENT SERVICES CANADA**



Project title/Titre du projet

**KM 266 - 315  
PAVEMENT REPLACEMENT  
& MISCELLANEOUS WORKS  
ALASKA HIGHWAY, BC**

Approved by/Approve par  
**G.WILKINS**

Designed by/Concept par  
**A.HORWOOD / A.DEEPWELL**

Drawn by/Dessine par  
**A.DEEPWELL**

PWGC Project Manager/Administrateur de Projets TPSCG  
**A.TAHERI**

PWGC Architectural and Engineering Resources Manager/  
Ressources Architectural et de Directeur d'Ingénierie, TPSCG

Client/client  
**PUBLIC WORKS GOVERNMENT SERVICES CANADA**

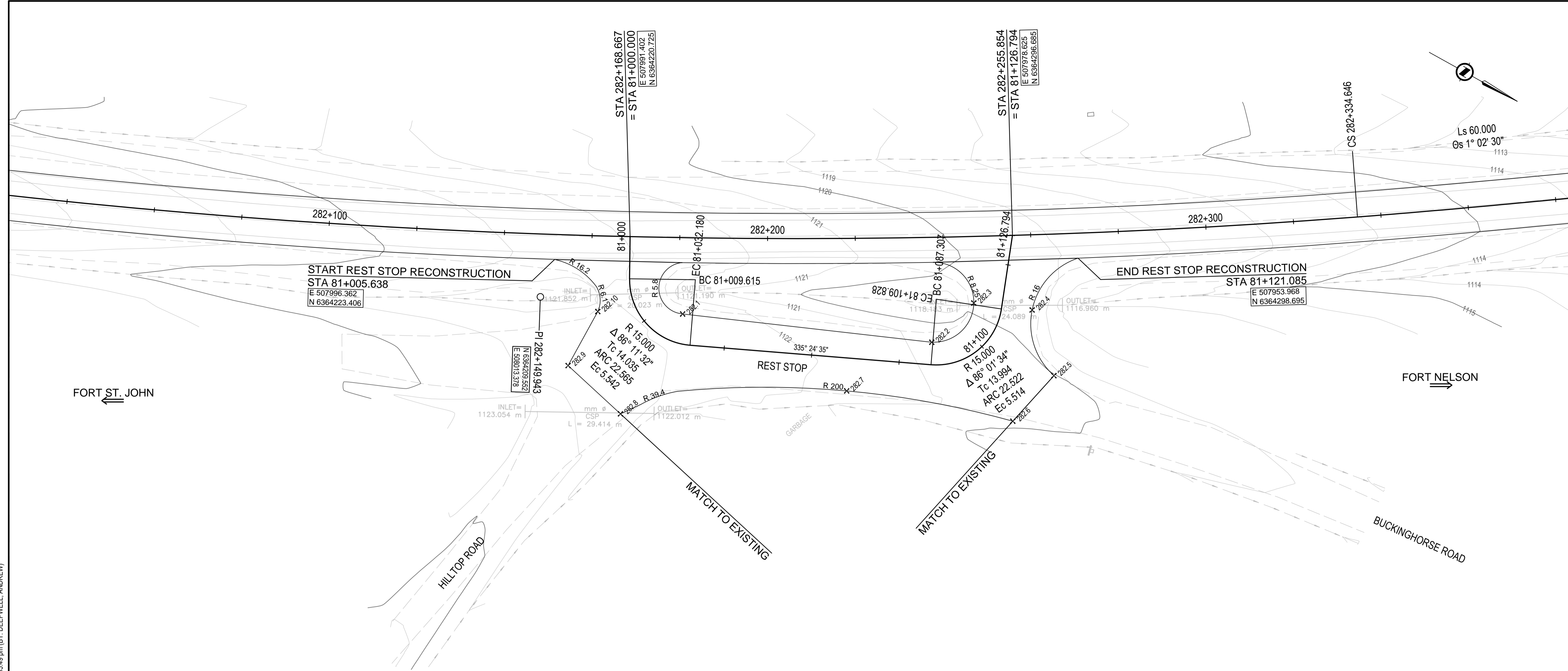
Drawing title/Titre du dessin  
**KM 277  
POLK A DOT CREEK CULVERT  
PLAN**

Project No./No. du projet <b>R.017173.344</b>	Sheet/Fauille <b>C351</b> OF	Revision no./ La Révision no. <b>0</b>
--	------------------------------------	--

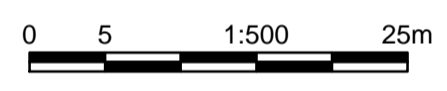


**ISSUED FOR TENDER**

- GENERAL NOTES:  
 1. DIMENSIONS, COORDINATES, ELEVATIONS ARE IN METRES UNLESS NOTED OTHERWISE  
 2. THE CONTRACTOR IS RESPONSIBLE FOR VERIFYING THE LOCATION OF ALL UTILITIES PRIOR TO CONSTRUCTION

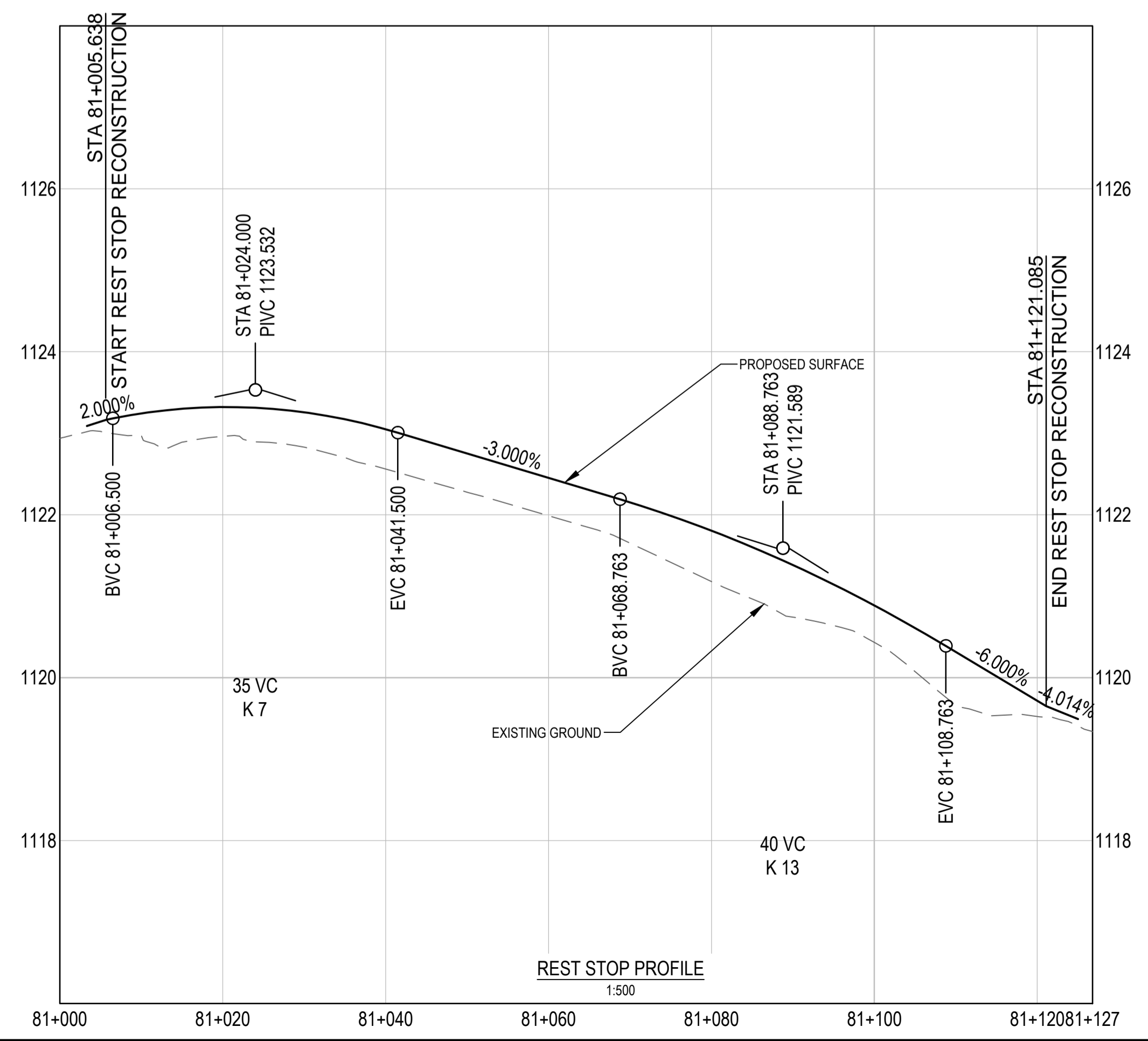


Q:\Vancouver\Transportation\TRN\VHWY03038 - Alaska Hwy Km 229 - 451 ACP Plan and Tender\CAD Contract 2\3031 311 361 371 REST STOPS.dwg [3:36] January 31, 2018 - 2:45:49 pm (BY: DEEPWELL, ANDREW)



0	ISSUED FOR TENDER	18/01/29
Revision/	Description/Description	Date/Date
Client/client	PUBLIC WORKS AND GOVERNMENT SERVICES CANADA	

LAYOUT TABLE			
POINT #	NORTHING	EASTING	ELEVATION
282.1	6,364,239.783	508,000.959	1123.081
282.2	6,364,292.510	507,978.862	1121.360
282.3	6,364,296.510	507,966.386	1120.108
282.4	6,364,308.878	507,961.216	1120.044
282.5	6,364,320.544	507,971.918	1120.188
282.6	6,364,317.420	507,985.568	1120.512
282.7	6,364,280.865	507,998.068	1121.993
282.8	6,364,238.512	508,027.746	1123.439
282.9	6,364,222.722	508,023.971	1123.833
282.10	6,364,222.615	508,009.907	1123.181



ESTIMATED CONSTRUCTION QUANTITIES - KM 282 REST STOP	
MATERIAL	VOLUME / AREA
ASPHALT CONCRETE PAVEMENT	255 m <sup>3</sup>
CRUSHED BASE GRAVEL	425 m <sup>3</sup>
SUB-BASE COURSE	140 m <sup>3</sup>
EXCAVATION	15 m <sup>3</sup>
EMBANKMENT	0 m <sup>3</sup>
ROADWAY RESHAPING	2180 m <sup>2</sup>

**TETRA TECH**

Project title/Titre du projet  
**KM 266 - 315 PAVEMENT REPLACEMENT & MISCELLANEOUS WORKS ALASKA HIGHWAY, BC**

Approved by/Approve par  
**G. WILKINS**

Designed by/Concept par  
**A. HORWOOD / A. DEEPWELL**

Drawn by/Dessiné par  
**A. DEEPWELL**

PWGC Project Manager/Administrateur de Projets TPSC  
**A. TAHERI**

PWGC Architectural and Engineering Resources Manager/Ressources Architectural et de Directeur d'Ingénierie, TPSC

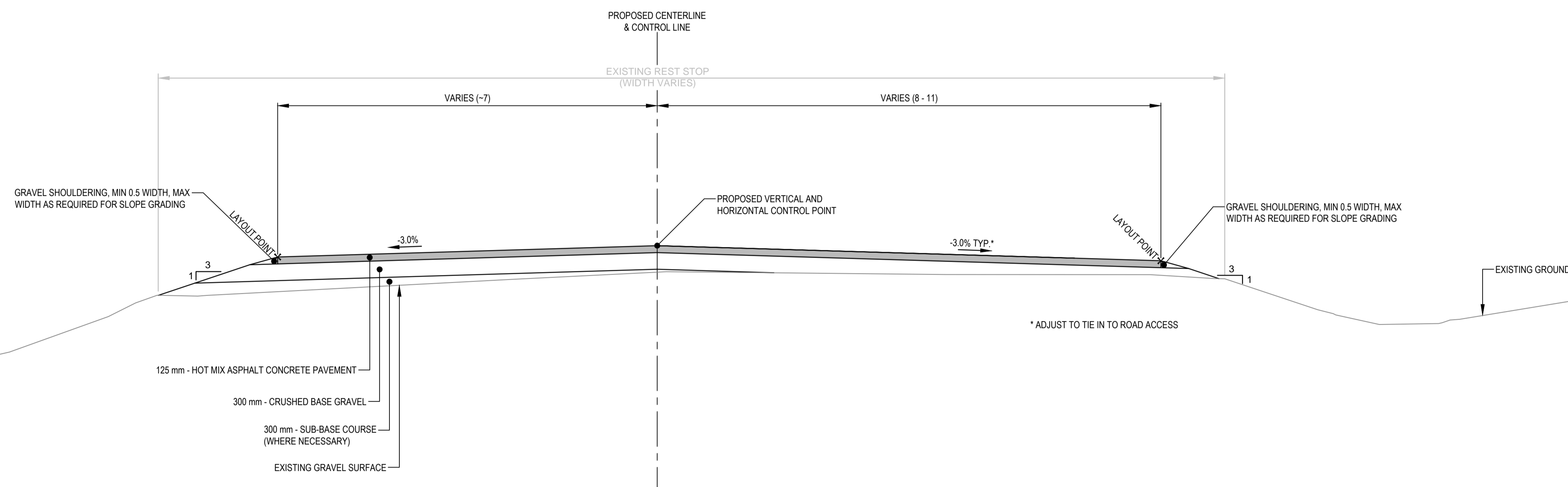
Client/client  
**PUBLIC WORKS GOVERNMENT SERVICES CANADA**

Drawing title/Titre du dessin  
**KM 282 REST STOP PLAN / PROFILE**


Project No./No. du projet <b>R.017173.344</b>	Sheet/Fauille <b>C361</b> OF	Revision no./La Révision no. <b>0</b>
--	------------------------------------	--

# ISSUED FOR TENDER

- GENERAL NOTES:
1. DIMENSIONS, COORDINATES, ELEVATIONS ARE IN METRES UNLESS NOTED OTHERWISE
  2. THE CONTRACTOR IS RESPONSIBLE FOR VERIFYING THE LOCATION OF ALL UTILITIES PRIOR TO CONSTRUCTION



TYPICAL SECTION - KM 282 REST STOP RECONSTRUCTION  
1:50



0 0.5 1.50 2.5m

Revision/Évaluation	Description/Description	Date/Date
0	ISSUED FOR TENDER	18/01/29

PUBLIC WORKS AND GOVERNMENT SERVICES CANADA



Project title/Titre du projet  
**KM 266 - 315  
PAVEMENT REPLACEMENT  
& MISCELLANEOUS WORKS  
ALASKA HIGHWAY, BC**

Approved by/Approuvé par  
**G. WILKINS**  
Designed by/Concepté par  
**A. HORWOOD / A. DEEPWELL**  
Drawn by/Dessiné par  
**A. DEEPWELL**  
PWSC Project Manager/Administrateur de Projets TPSC  
**A. TAHERI**  
PWSC Architectural and Engineering Resources Manager/  
Ressources Architectural et de Directeur d'Ingénierie, TPSC



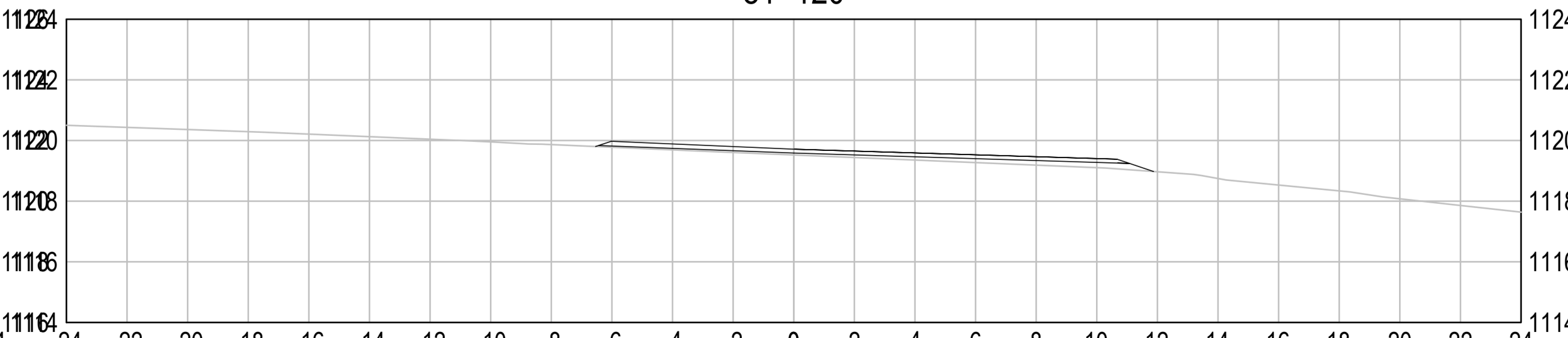
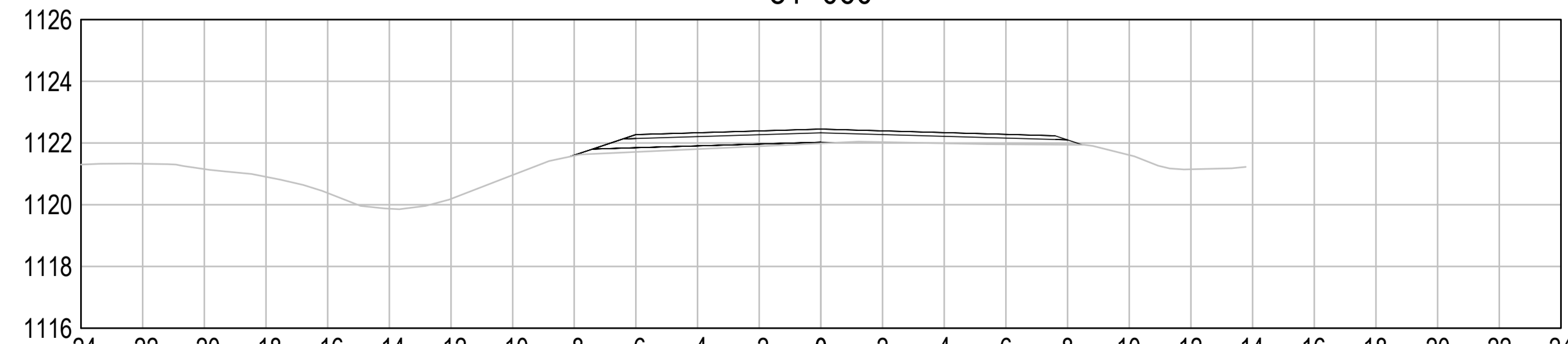
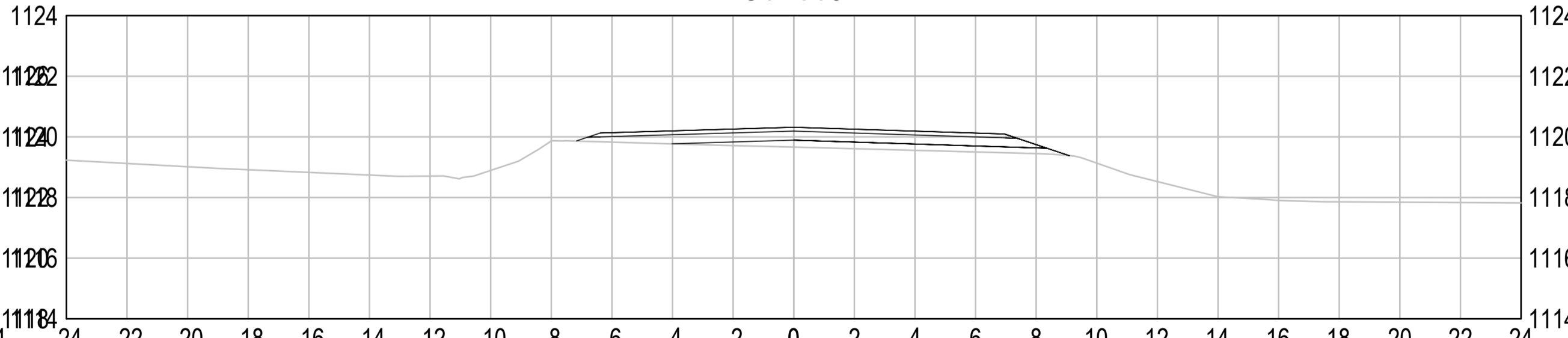
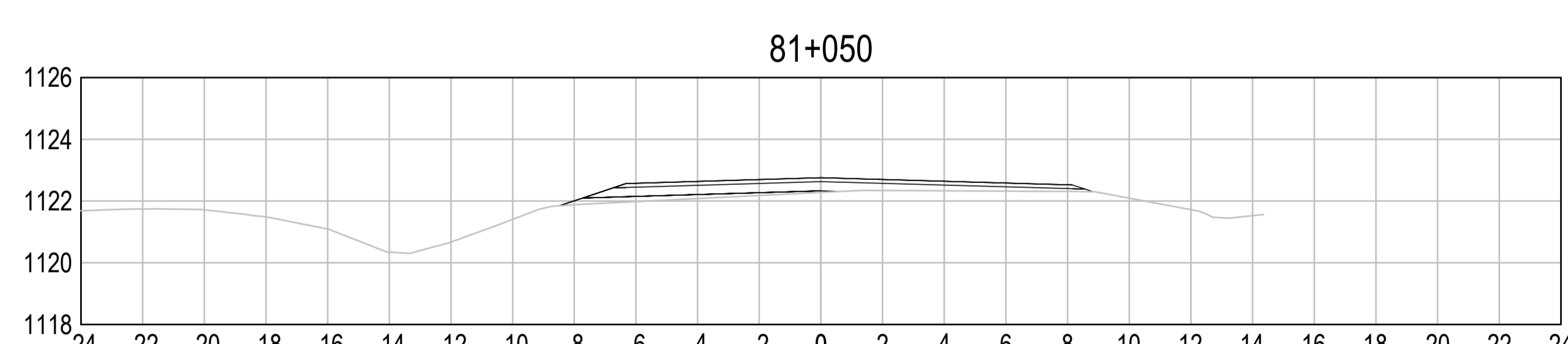
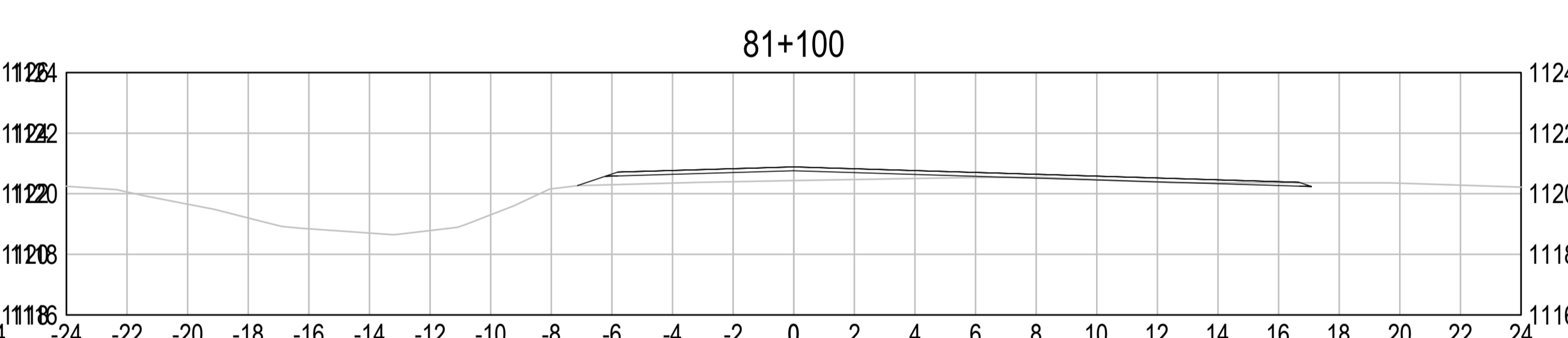
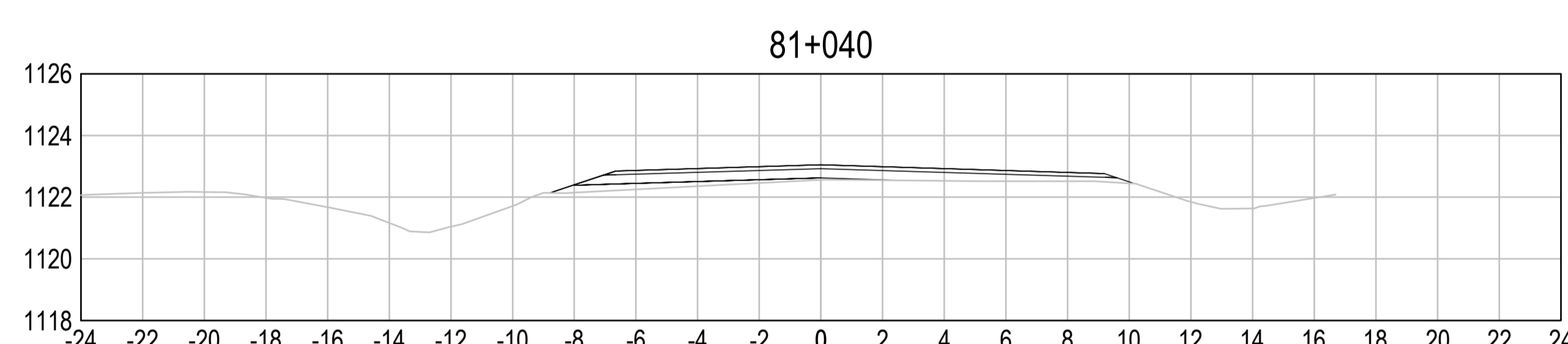
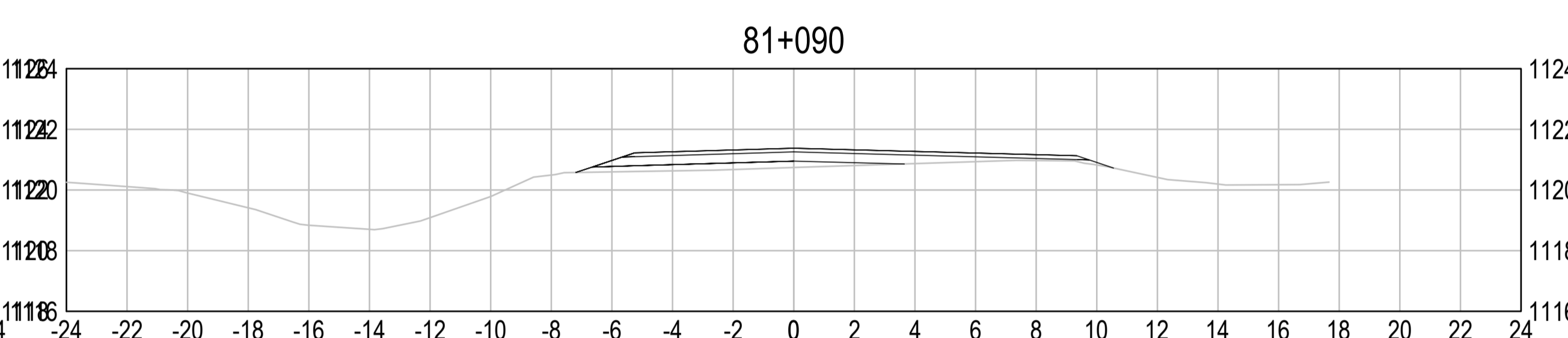
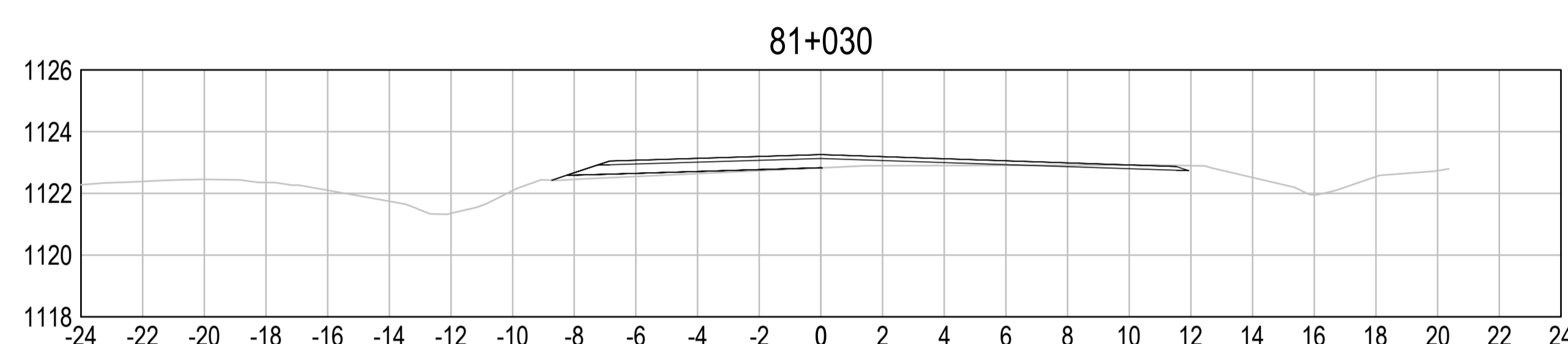
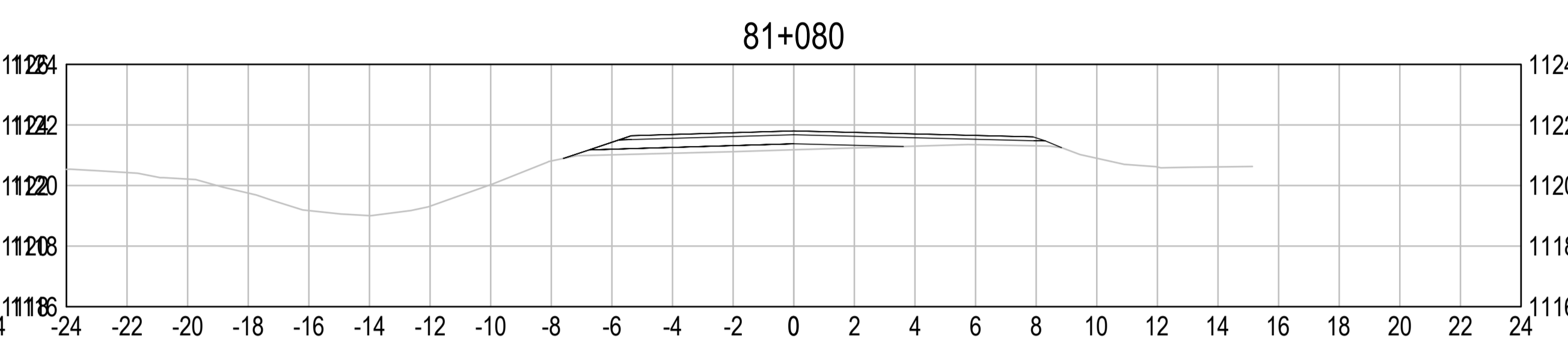
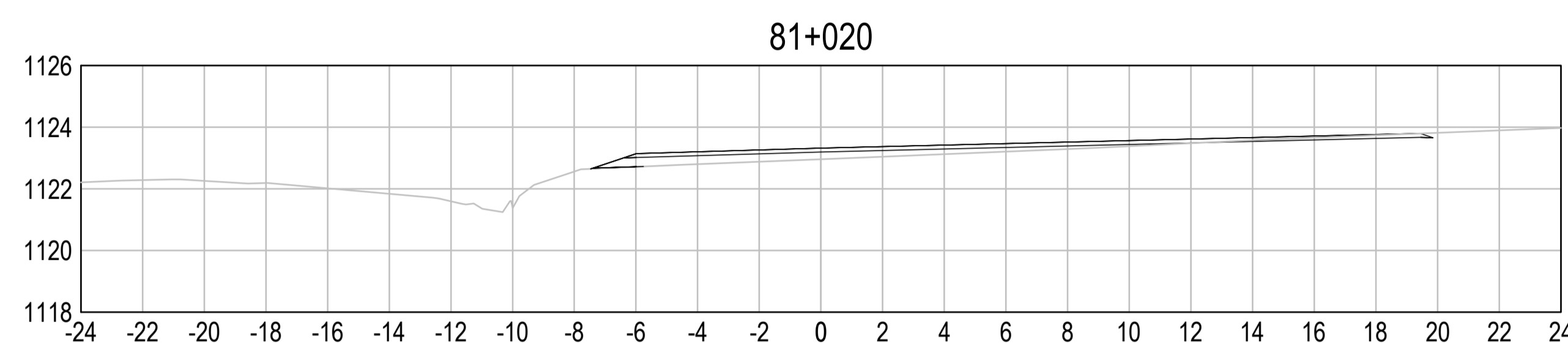
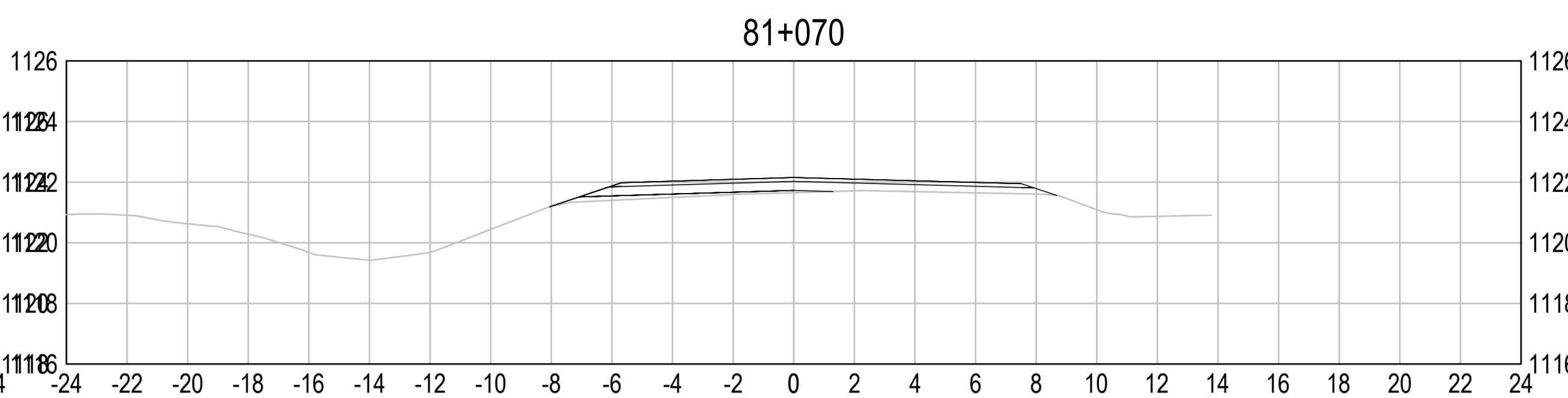
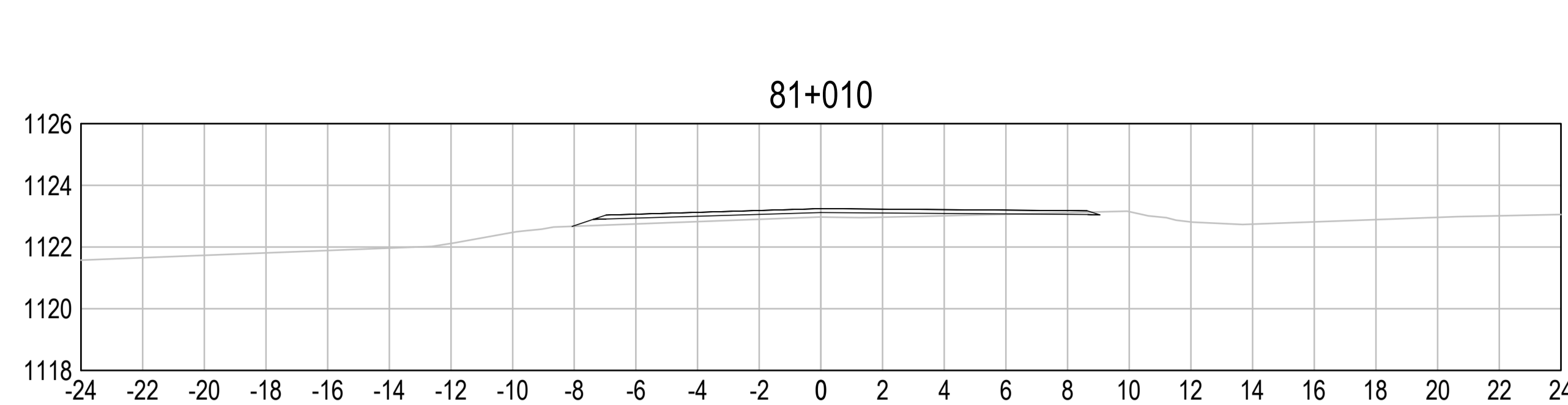
Client/Client  
**PUBLIC WORKS GOVERNMENT SERVICES CANADA**  
Drawing title/Titre du dessin  
**KM 282 REST STOP  
TYPICAL SECTIONS**

Project No./No. du projet <b>R.017173.344</b>	Sheet/Fauille <b>C362</b> OF	Revision no./ La Révision no. <b>0</b>
--	------------------------------------	--



**ISSUED FOR TENDER**

- GENERAL NOTES:  
1. DIMENSIONS, COORDINATES, ELEVATIONS ARE IN METRES UNLESS NOTED OTHERWISE  
2. THE CONTRACTOR IS RESPONSIBLE FOR VERIFYING THE LOCATION OF ALL UTILITIES PRIOR TO CONSTRUCTION



0	ISSUED FOR TENDER	18/01/29
Revision/	Description/Description	Date/Date
Client/client		

**PUBLIC WORKS AND GOVERNMENT SERVICES CANADA**



Project title/Titre du projet

**KM 266 - 315  
PAVEMENT REPLACEMENT  
& MISCELLANEOUS WORKS  
ALASKA HIGHWAY, BC**

Approved by/Approve par  
**G. WILKINS**

Designed by/Concept par  
**A. HORWOOD / A. DEEPWELL**

Drawn by/Dessine par  
**A. DEEPWELL**

PWSC Project Manager/Administrateur de Projets TPSC  
**A. TAHERI**

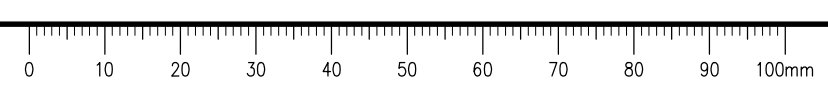
PWSC Architectural and Engineering Resources Manager/  
Ressources Architectural et de Directeur d'Ingénierie, TPSC

Client/client  
**PUBLIC WORKS GOVERNMENT SERVICES CANADA**

Drawing title/Titre du dessin  
**KM 282 REST STOP  
CROSS SECTIONS**

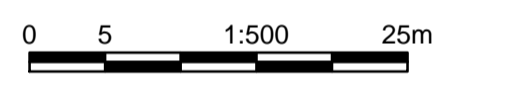
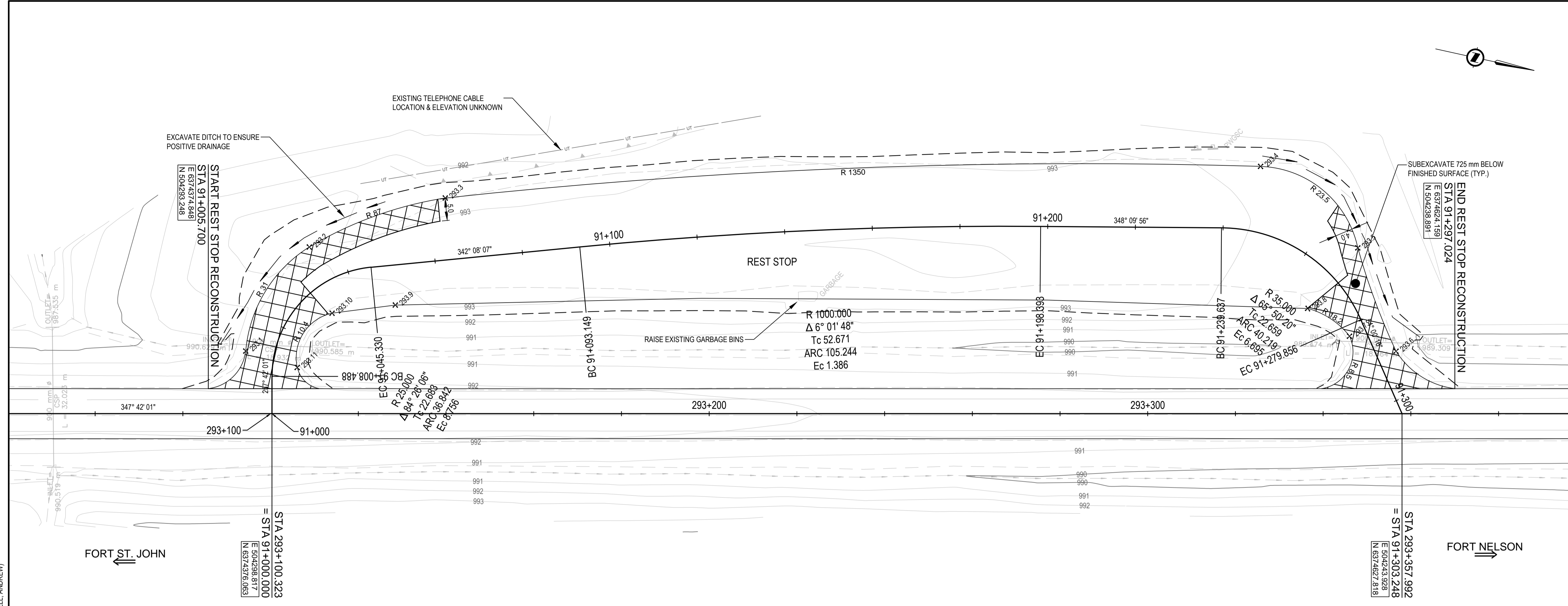
Project No./No. du projet <b>R.017173.344</b>	Sheet/Fauille <b>C363</b>	Revision no./ La Révision no. <b>0</b>
		OF

Q:\VancouverTransportation\TRN\VHWY03038 - Alaska Hwy Km 229 - 451 ACP Plan and Tender\CAD Contract 2\C301 311 361 371 REST STOPS.dwg [C363] January 31, 2018 - 2:46:23 pm (BY: DEEPWELL, ANDREW)



# ISSUED FOR TENDER

- GENERAL NOTES:**
- DIMENSIONS, COORDINATES, ELEVATIONS ARE IN METRES UNLESS NOTED OTHERWISE
  - THE CONTRACTOR IS RESPONSIBLE FOR VERIFYING THE LOCATION OF ALL UTILITIES PRIOR TO CONSTRUCTION



0	ISSUED FOR TENDER	16/01/29
Revision/Revisión	Description/Description	Date/Date

Client/Client  
**PUBLIC WORKS AND GOVERNMENT SERVICES CANADA**



Project Title/Titre du projet  
**KM 266 - 315 PAVEMENT REPLACEMENT & MISCELLANEOUS WORKS ALASKA HIGHWAY, BC**

Approved by/Approuvé par  
**G. WILKINS**

Designed by/Concepté par  
**A. HORWOOD / A. DEEPWELL**

Drawn by/Dessiné par  
**A. DEEPWELL**

PWSC Project Manager/Administrateur de Projets TPSC  
**A. TAHERI**

PWSC Architectural and Engineering Resources Manager/Ressources Architectural et de Directeur d'Ingénierie, TPSC

Client/Client  
**PUBLIC WORKS GOVERNMENT SERVICES CANADA**

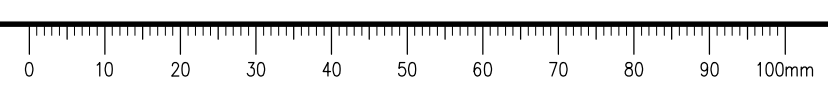
Drawing Title/Titre du dessin  
**KM 293 REST STOP PLAN / PROFILE**

Project No./No. du projet	Sheet/Fauille	Revision no./La Révision no.
<b>R.017173.344</b>	<b>C371</b>	<b>0</b>

POINT #	NORTHING	EASTING	ELEVATION
293.1	6,374,367.166	504,286.151	992.256
293.2	6,374,376.279	504,259.893	992.744
293.3	6,374,404.183	504,242.376	993.016
293.4	6,374,584.288	504,195.725	992.653
293.5	6,374,610.910	504,207.792	991.853
293.6	6,374,625.352	504,229.867	991.153
293.7	6,374,612.349	504,229.221	991.371
293.8	6,374,601.716	504,225.093	991.766
293.9	6,374,398.260	504,268.638	993.064
293.10	6,374,384.567	504,273.523	992.681
293.11	6,374,379.436	504,287.304	992.290

MATERIAL	VOLUME / AREA
ASPHALT CONCRETE PAVEMENT	950 m <sup>3</sup>
CRUSHED BASE GRAVEL	600 m <sup>2</sup>
SUB-BASE COURSE	360 m <sup>3</sup>
EXCAVATION	2550 m <sup>3</sup>
EMBANKMENT	0 m <sup>3</sup>
ROADWAY RESHAPING	7310 m <sup>2</sup>

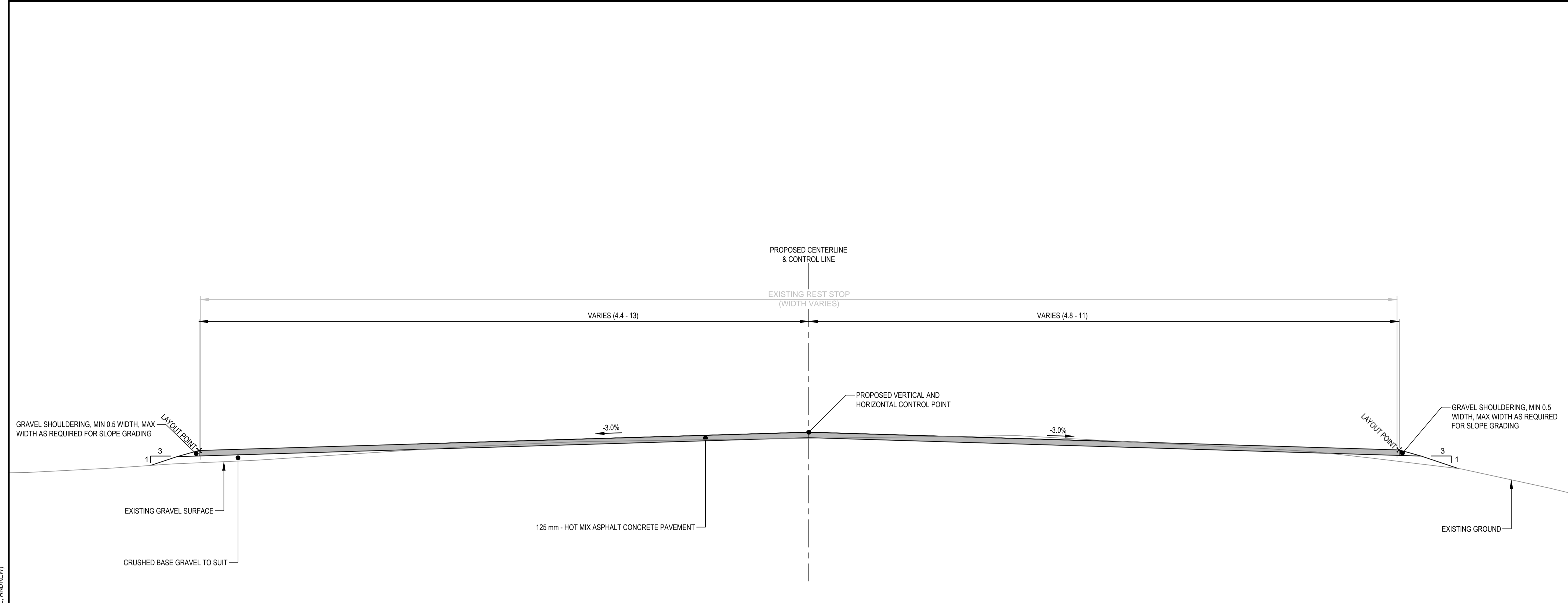
REST STOP PROFILE  
 1:500



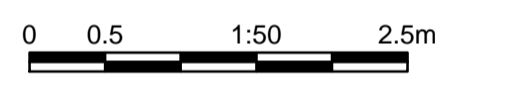

Q:\Vancouver\Transportation\TRN\Hwy\03038 - Alaska Hwy Km 229 - 451 ACP Plan and Tender\CAD Contract 2\301 311 361 371 REST STOPS.dwg [C371] January 31, 2018 - 2:46:59 pm (BY: DEEPWELL, ANDREW)

**ISSUED FOR TENDER**

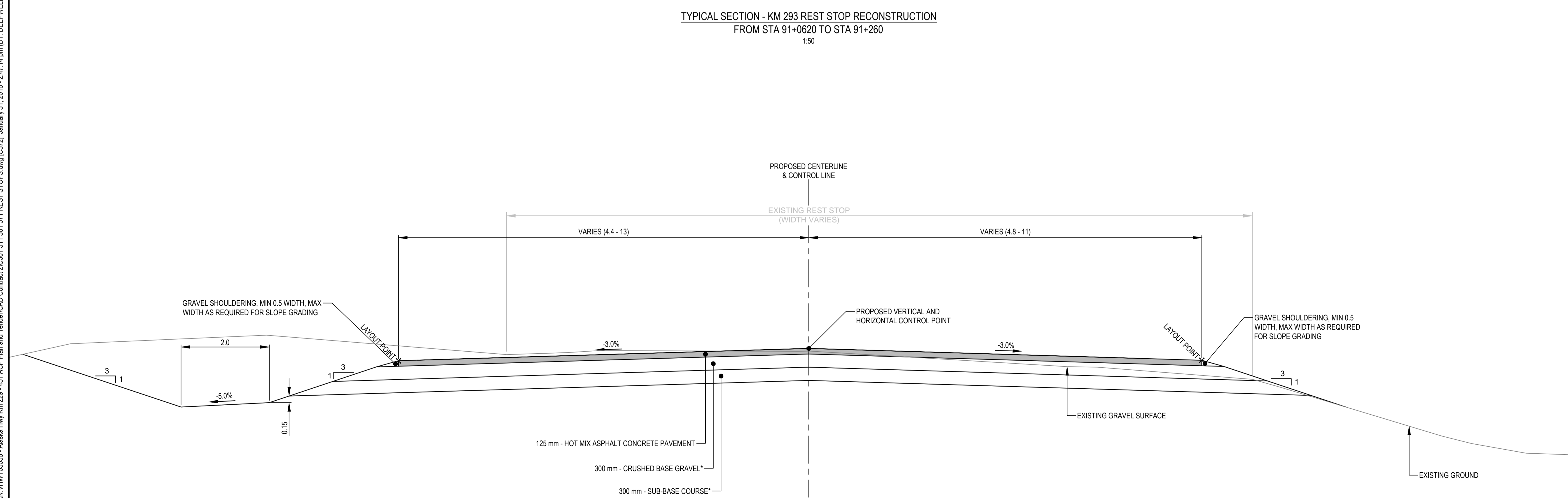
- GENERAL NOTES:  
 1. DIMENSIONS, COORDINATES, ELEVATIONS ARE IN METRES UNLESS NOTED OTHERWISE  
 2. THE CONTRACTOR IS RESPONSIBLE FOR VERIFYING THE LOCATION OF ALL UTILITIES PRIOR TO CONSTRUCTION



**TYPICAL SECTION - KM 293 REST STOP RECONSTRUCTION**  
 FROM STA 91+0620 TO STA 91+260  
 1:50



Revision/Revisión	Description/Description	Date/Date
0	ISSUED FOR TENDER	18/01/29



\* REDUCED WIDTH FROM STA 91+030 TO 91+062 & FROM STA 91+260 TO 91+270

**TYPICAL SECTION - KM 293 REST STOP SUBEXCAVATION**  
 STA 91+000 TO STA 91+062  
 STA 91+260 TO STA 91+297  
 1:50

**PUBLIC WORKS AND GOVERNMENT SERVICES CANADA**



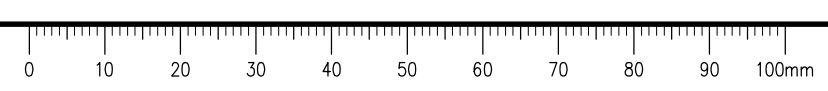
**KM 266 - 315 PAVEMENT REPLACEMENT & MISCELLANEOUS WORKS ALASKA HIGHWAY, BC**

Approved by/Approve par: **G. WILKINS**  
 Designed by/Concept par: **A. HORWOOD / A. DEEPWELL**  
 Drawn by/Dessine par: **A. DEEPWELL**  
 PWSC Project Manager/Administrateur de Projets TPSCG: **A. TAHERI**  
 PWSC Architectural and Engineering Resources Manager/Ressources Architectural et de Directeur d'Ingénierie, TPSCG

Client/Client: **PUBLIC WORKS GOVERNMENT SERVICES CANADA**  
 Drawing title/Titre du dessin: **KM 293 REST STOP TYPICAL SECTIONS**


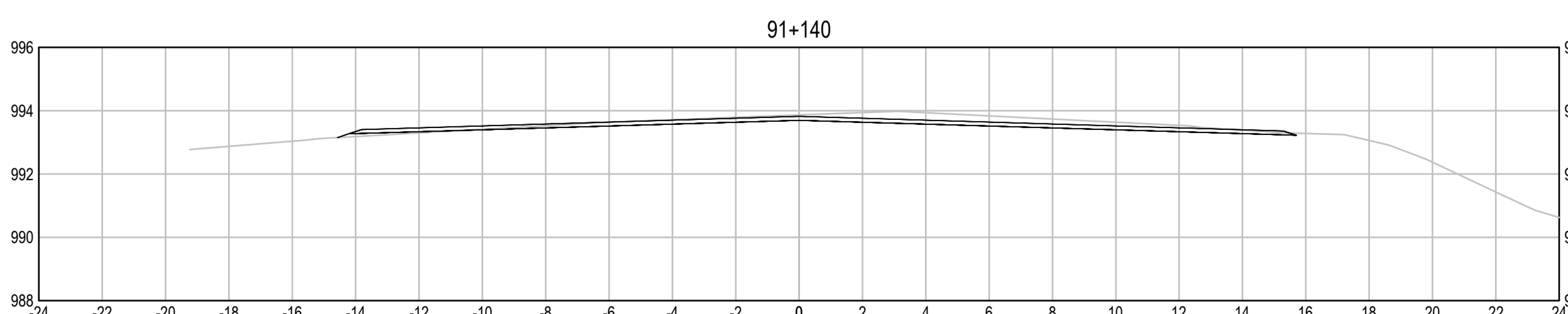
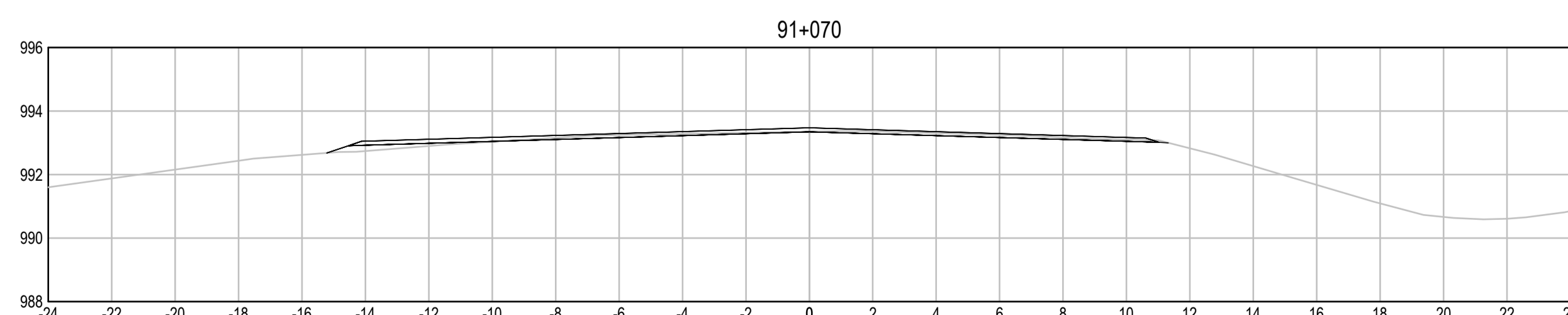
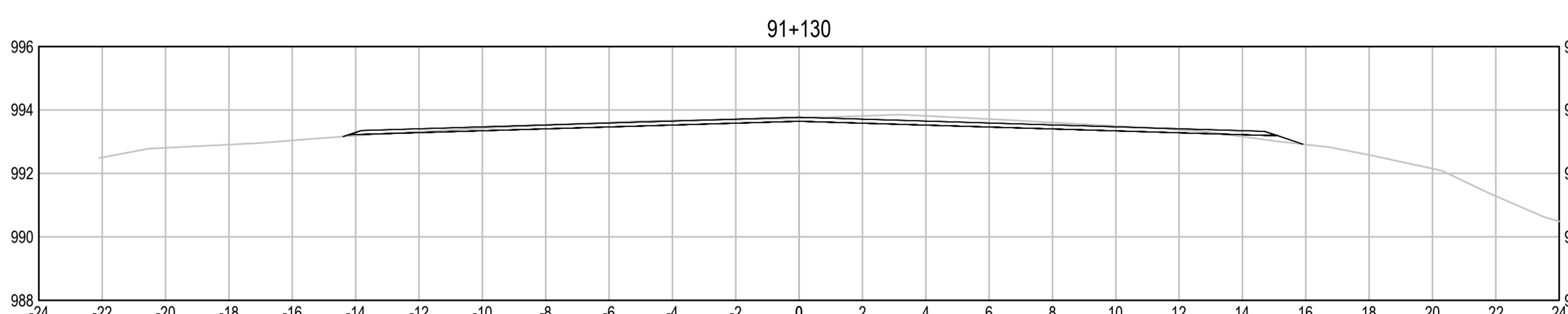
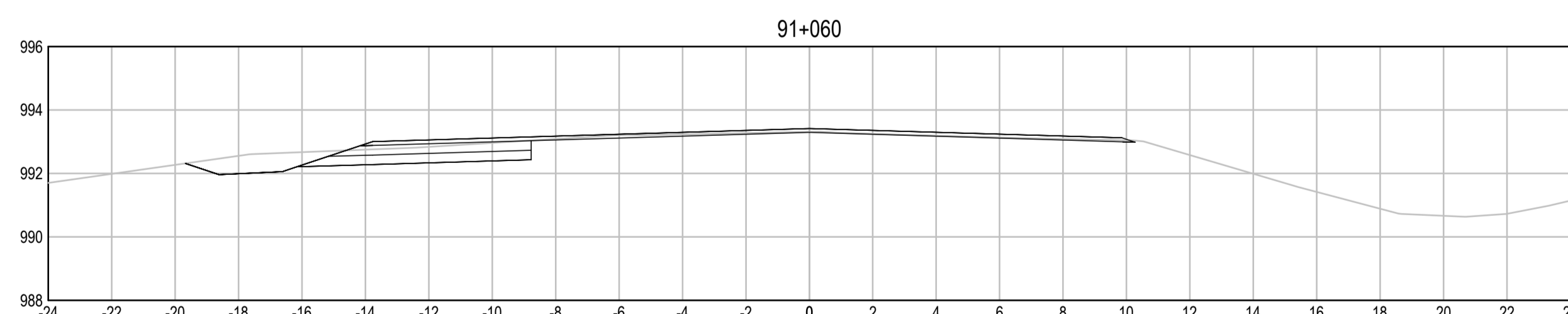
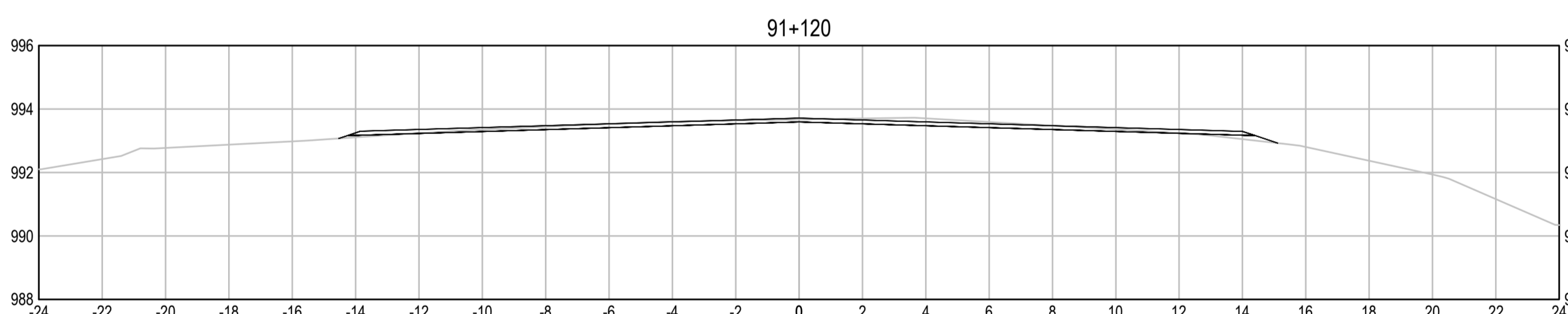
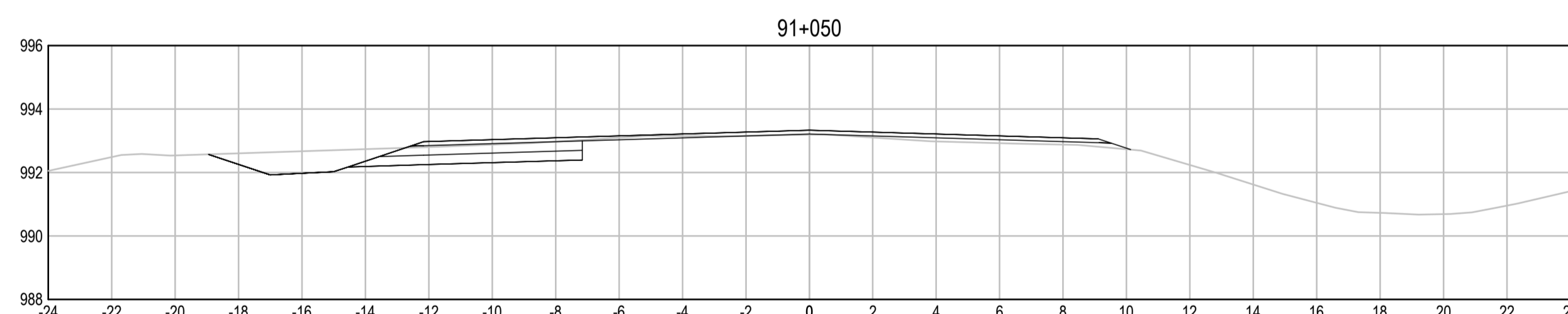
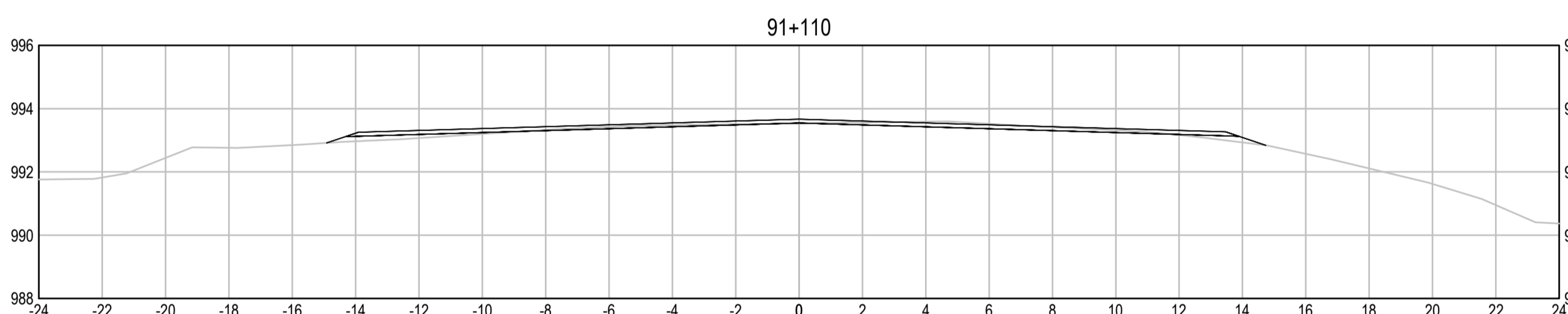
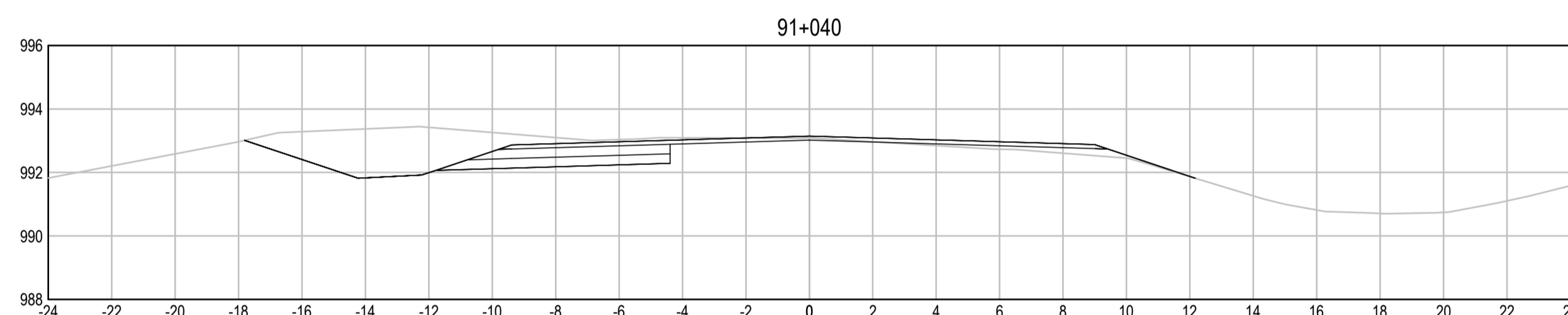
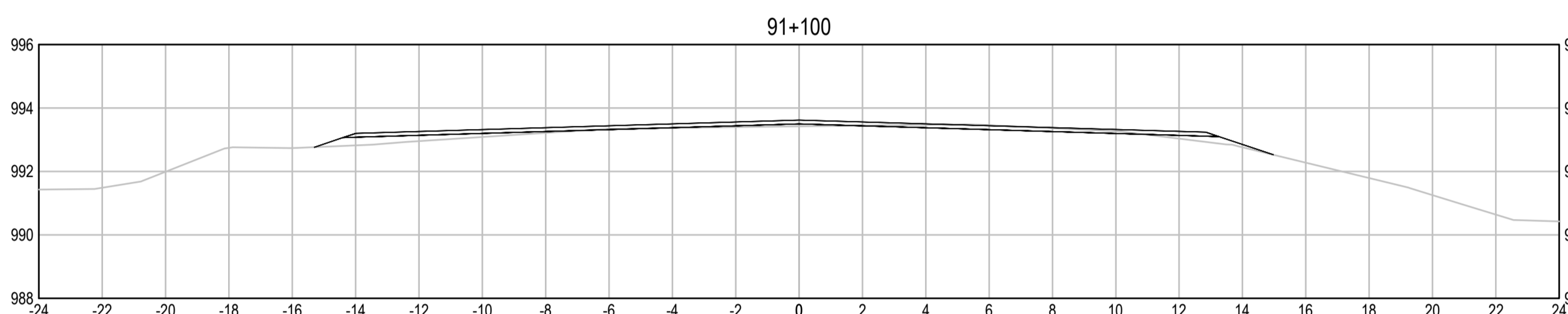
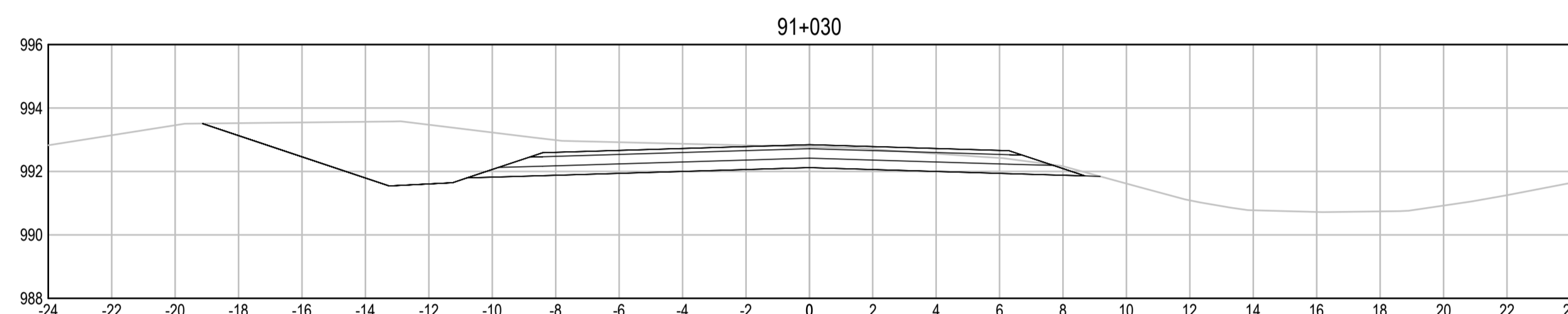
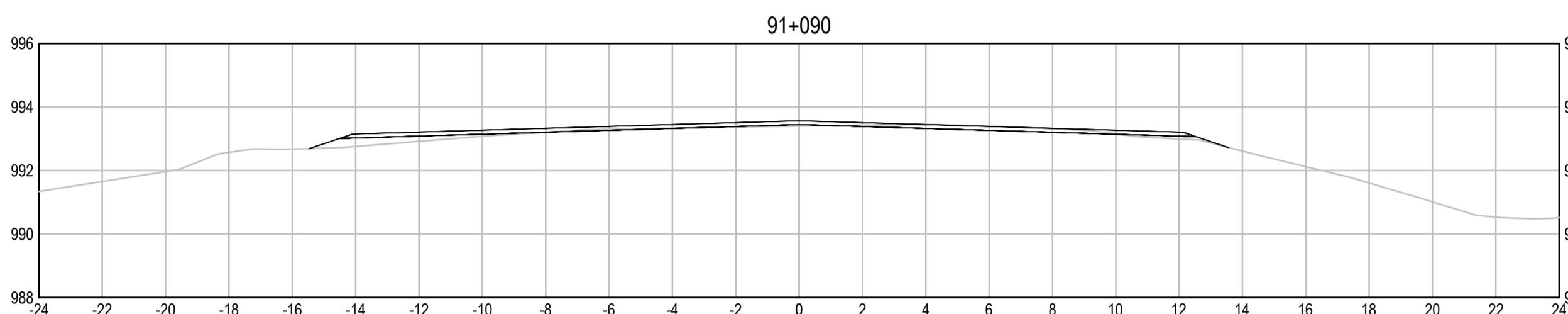
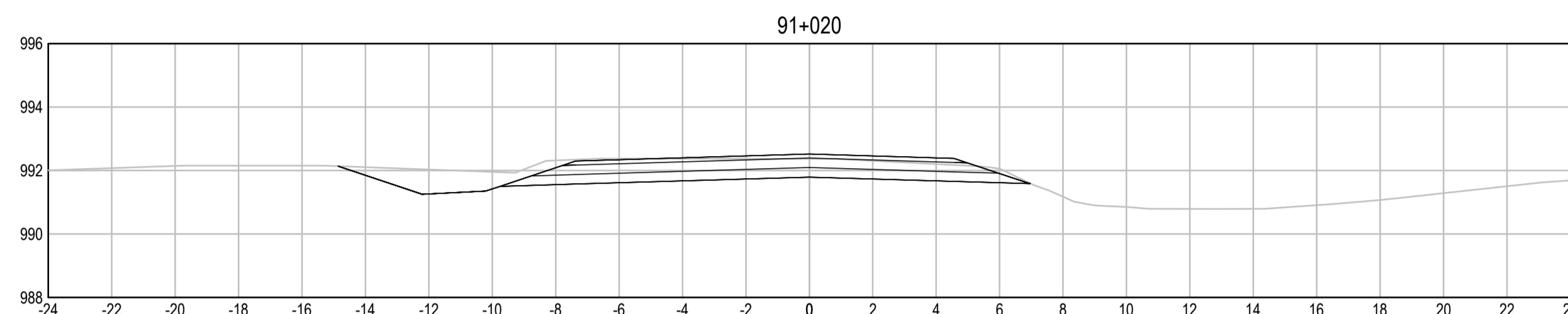
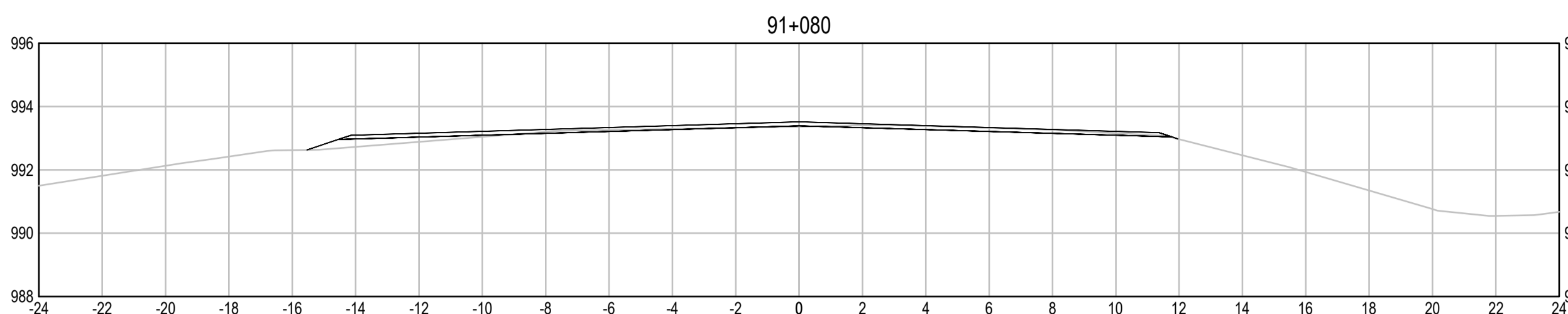
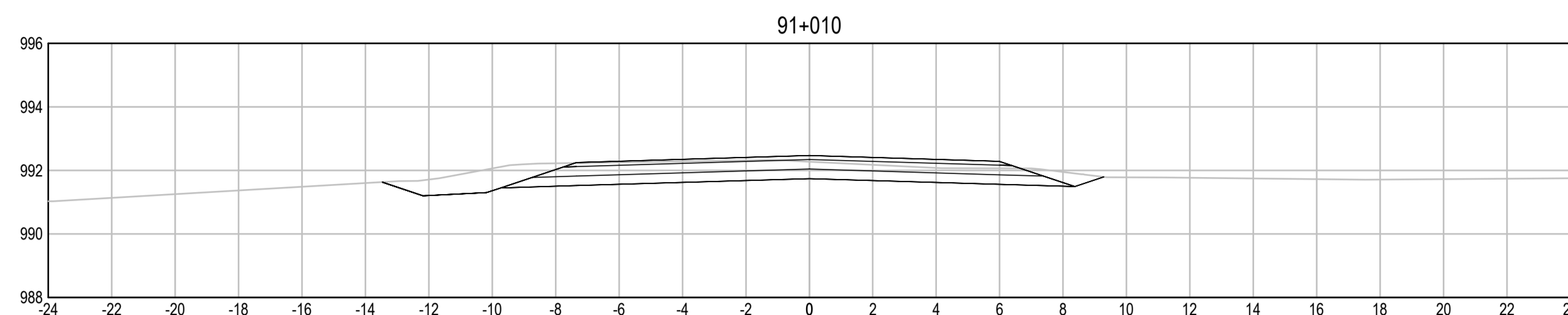
Project No./No. du projet: <b>R.017173.344</b>	Sheet/Fauille: <b>C372</b>	Revision no./La Révision no.: <b>0</b>
--	----------------------------	--

Q:\VancouverTransportation\TRN\WHY\03038 - Alaska Hwy Km 229 - 451 ACP Plan and Tender\CAD Contract 2\3031 311 361 371 REST STOPS.dwg [C372] January 31, 2018 - 2:47:14 pm (BY: DEEPWELL, ANDREW)



# ISSUED FOR TENDER

- GENERAL NOTES:  
1. DIMENSIONS, COORDINATES, ELEVATIONS ARE IN METRES UNLESS NOTED OTHERWISE  
2. THE CONTRACTOR IS RESPONSIBLE FOR VERIFYING THE LOCATION OF ALL UTILITIES PRIOR TO CONSTRUCTION



0	ISSUED FOR TENDER	18/01/29
Revision/	Description/Description	Date/Date

Client/client  
**PUBLIC WORKS AND GOVERNMENT SERVICES CANADA**



Project title/Titre du projet  
**KM 266 - 315 PAVEMENT REPLACEMENT & MISCELLANEOUS WORKS ALASKA HIGHWAY, BC**

Approved by/Approve par  
**G. WILKINS**

Designed by/Concept par  
**A. HORWOOD / A. DEEPWELL**

Drawn by/Dessiné par  
**A. DEEPWELL**

PWOSC Project Manager/Administrateur de Projets TPSCG  
**A. TAHERI**

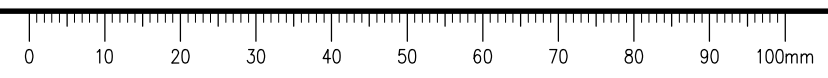
PWOSC Architectural and Engineering Resources Manager/Ressources Architectural et de Directeur d'Ingénierie, TPSCG

Client/client  
**PUBLIC WORKS GOVERNMENT SERVICES CANADA**

Drawing title/Titre du dessin  
**KM 293 REST STOP CROSS SECTIONS**

Project No./No. du projet <b>R.017173.344</b>	Sheet/Fauille <b>C373</b>	Revision no./La Révision no. <b>0</b>
	OF	

Q:\VancouverTransportation\TRN\VHWY\Projects\TRN\VHWY\03038 - Alaska Hwy Km 229 - 451 ACP Plan and Tender\CAD Contract 2\C301 311 361 371 REST STOPS.dwg [C373] January 31, 2018 - 2:47:32 pm (BY: DEEPWELL, ANDREW)


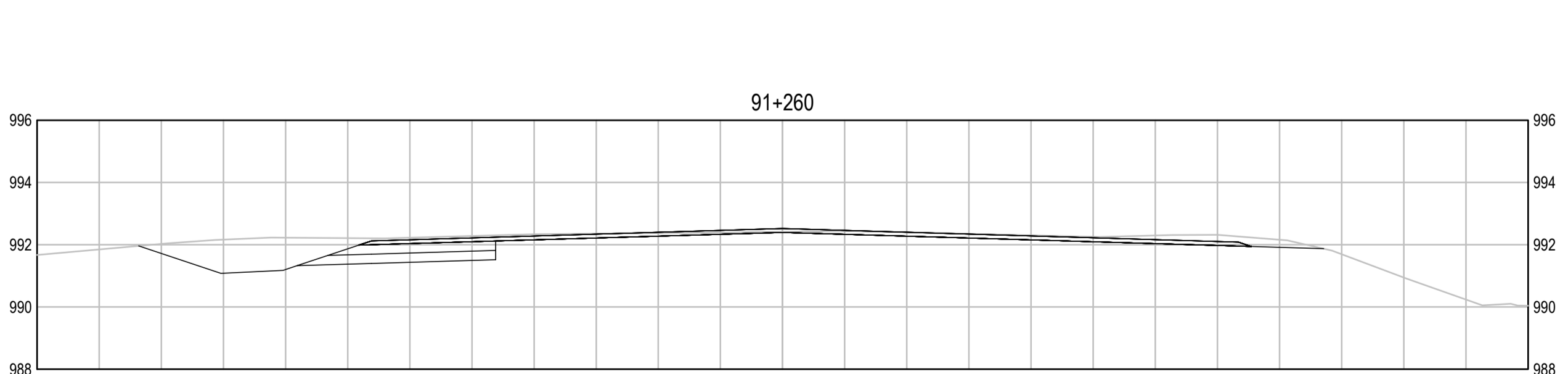
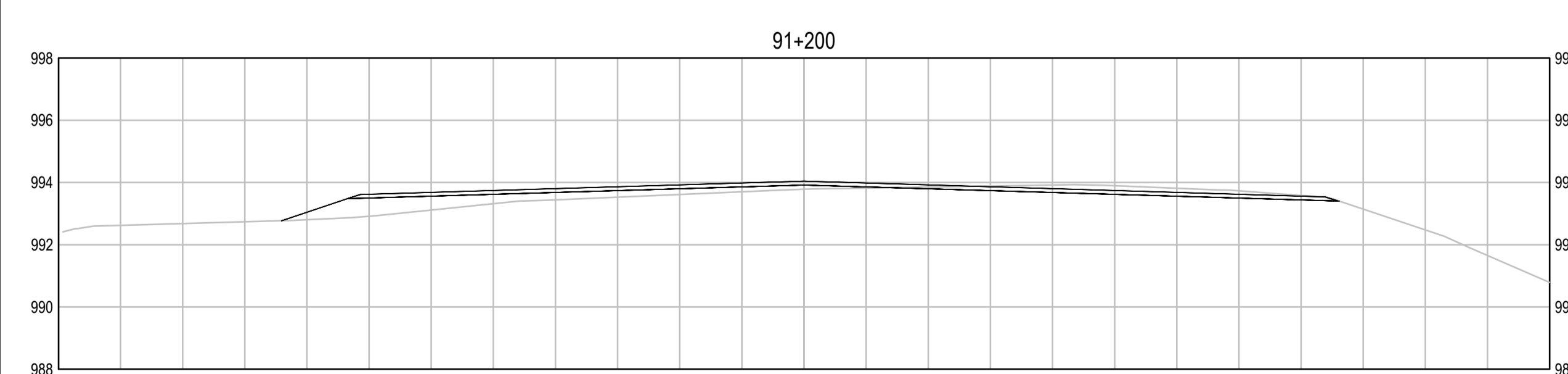
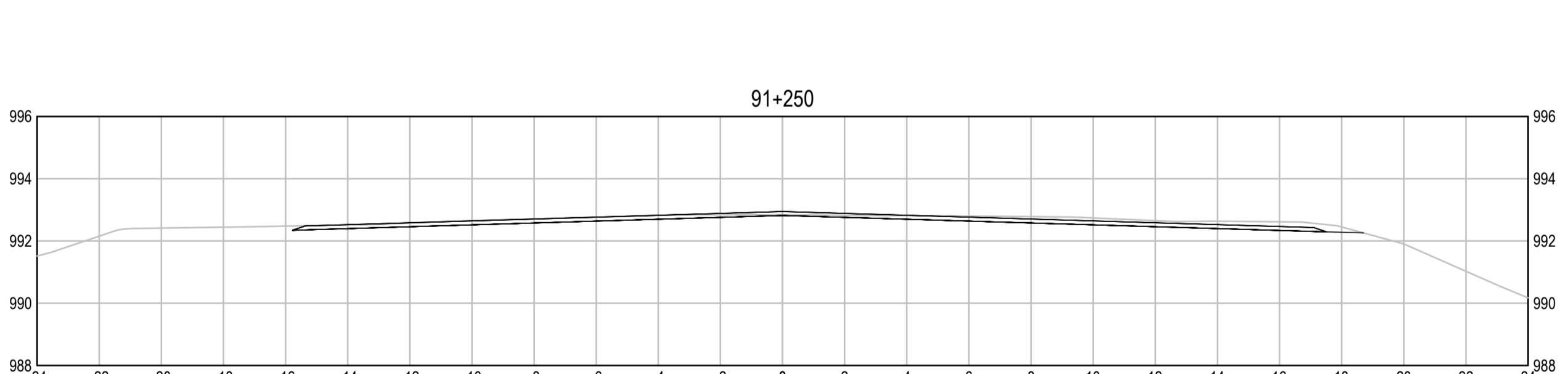
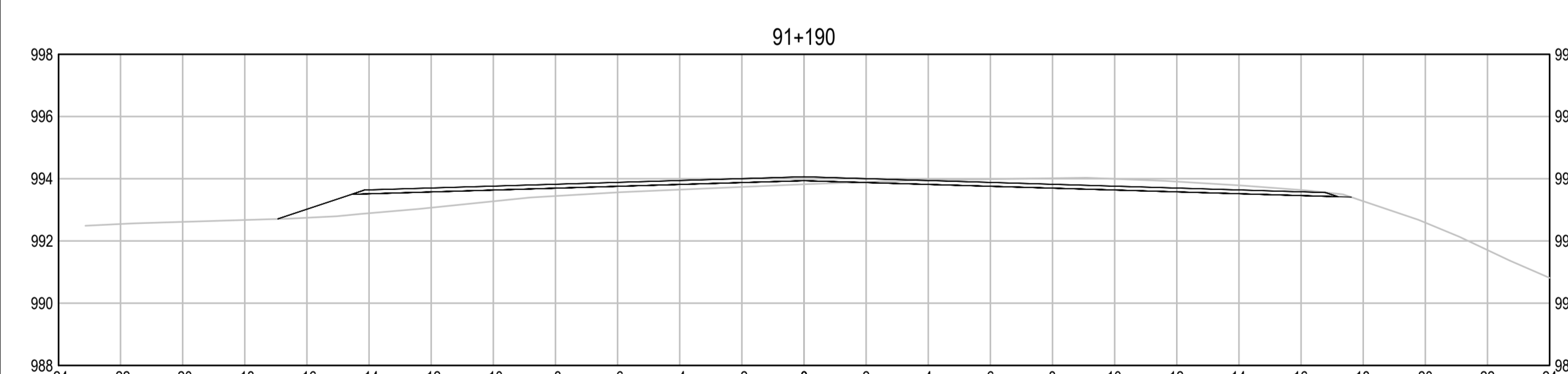
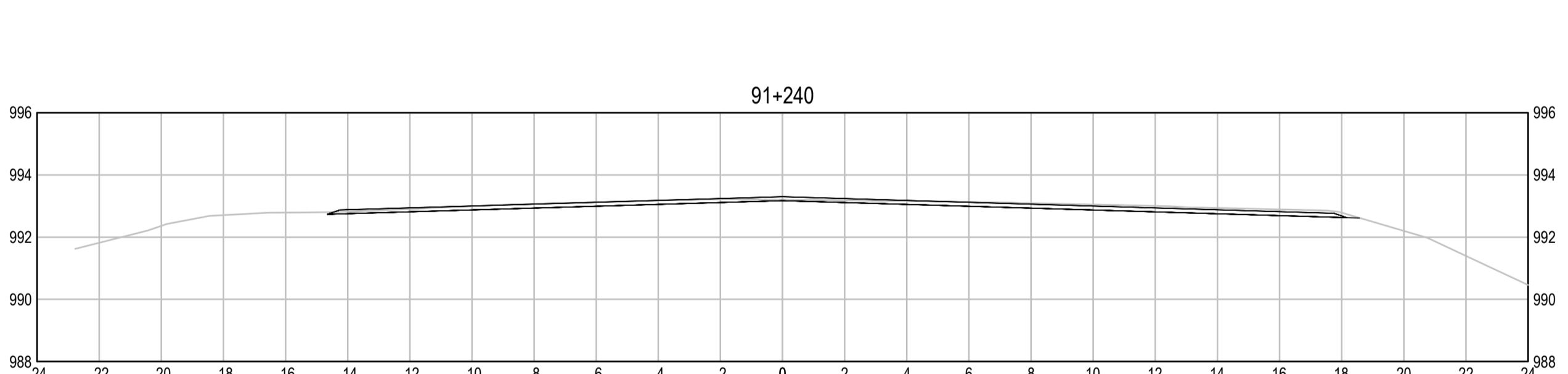
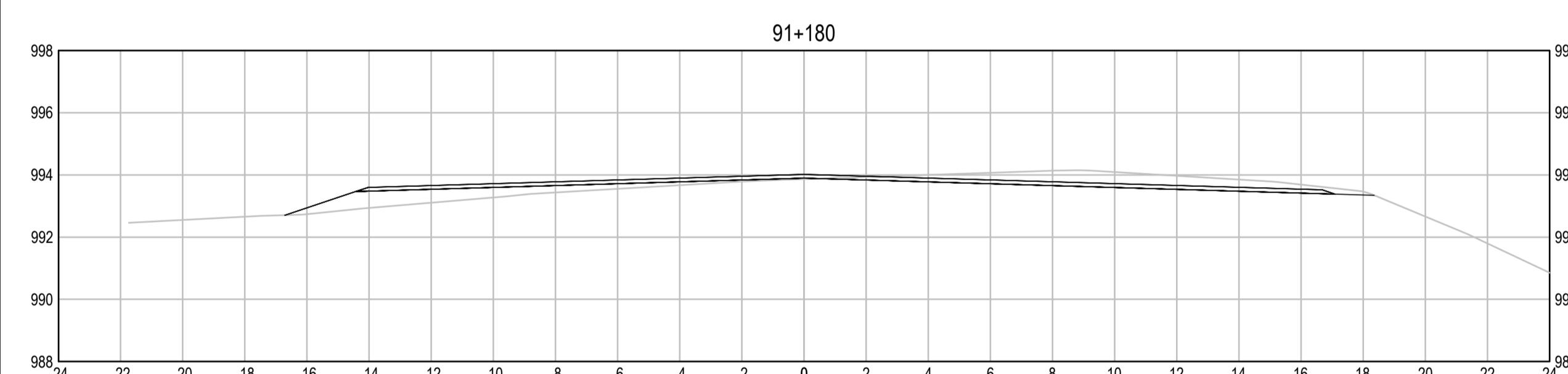
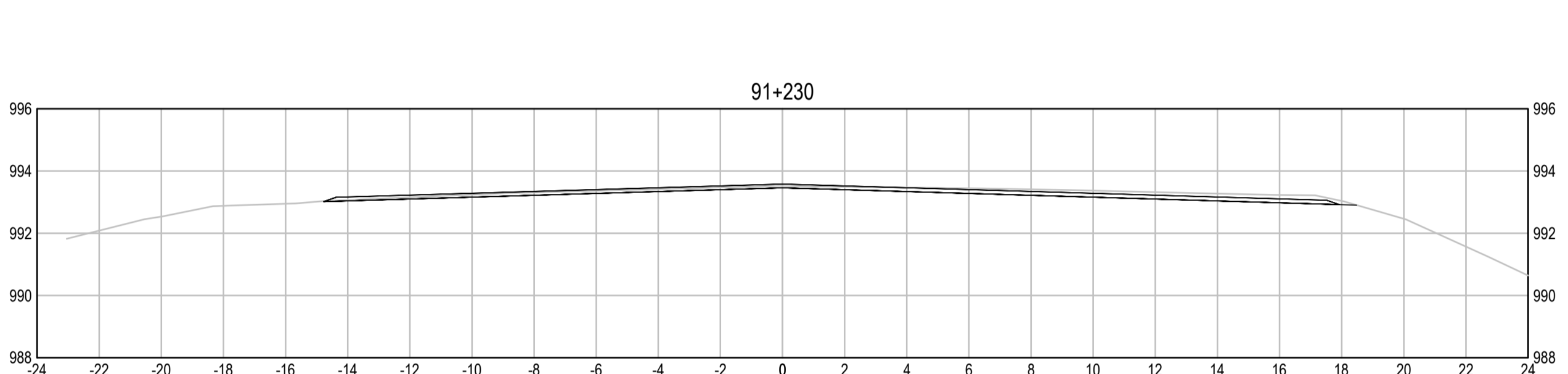
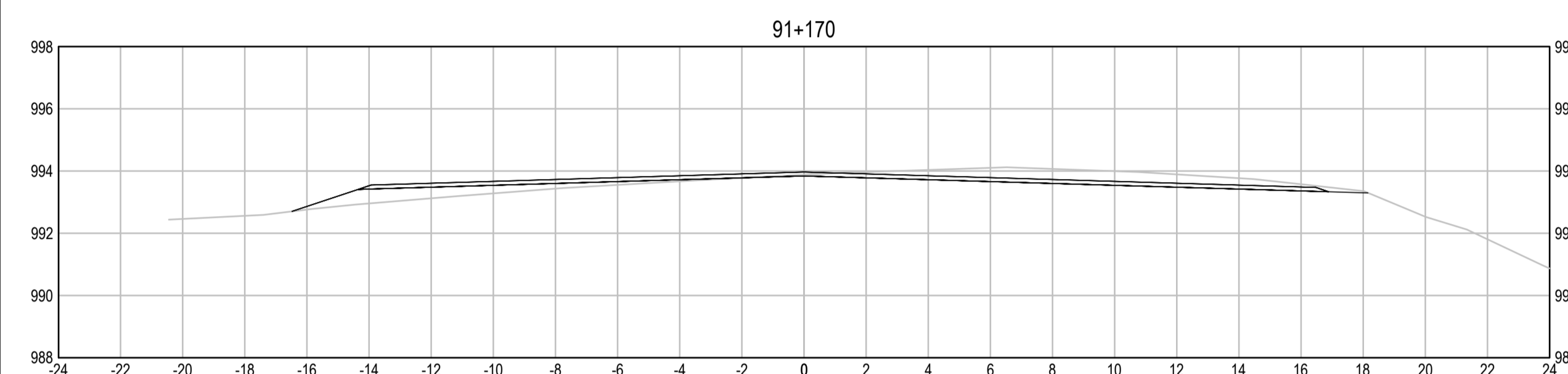
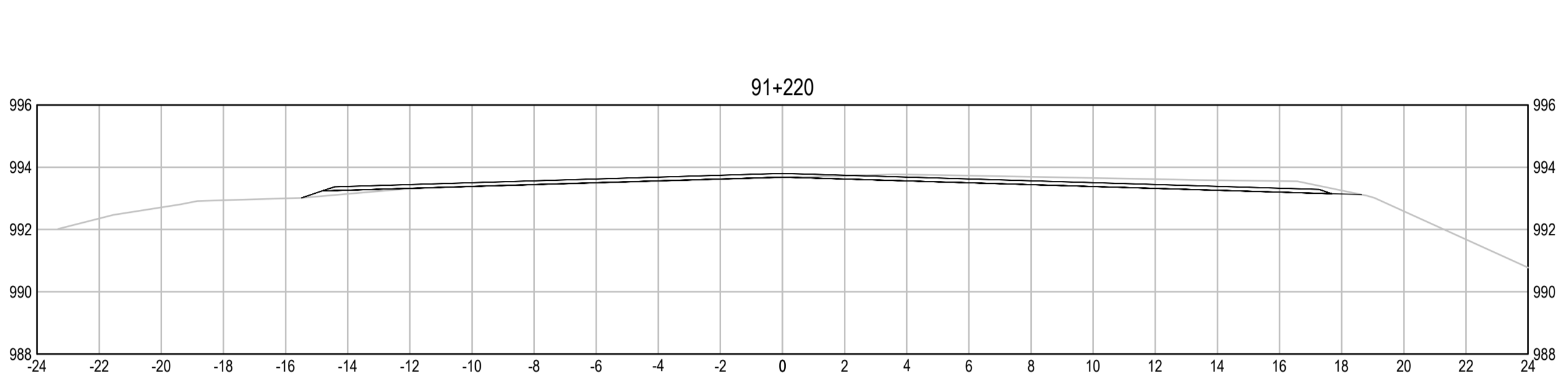
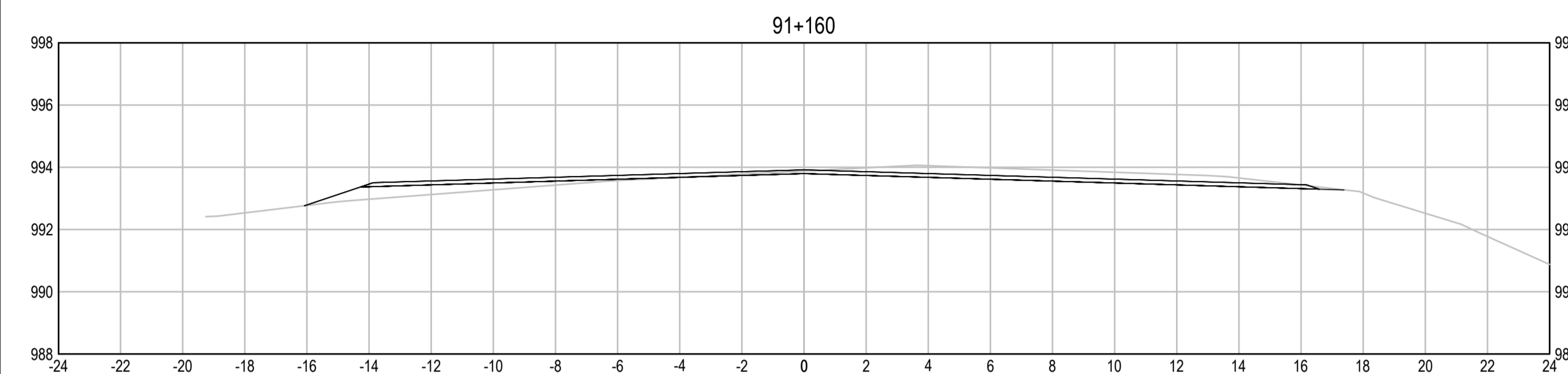
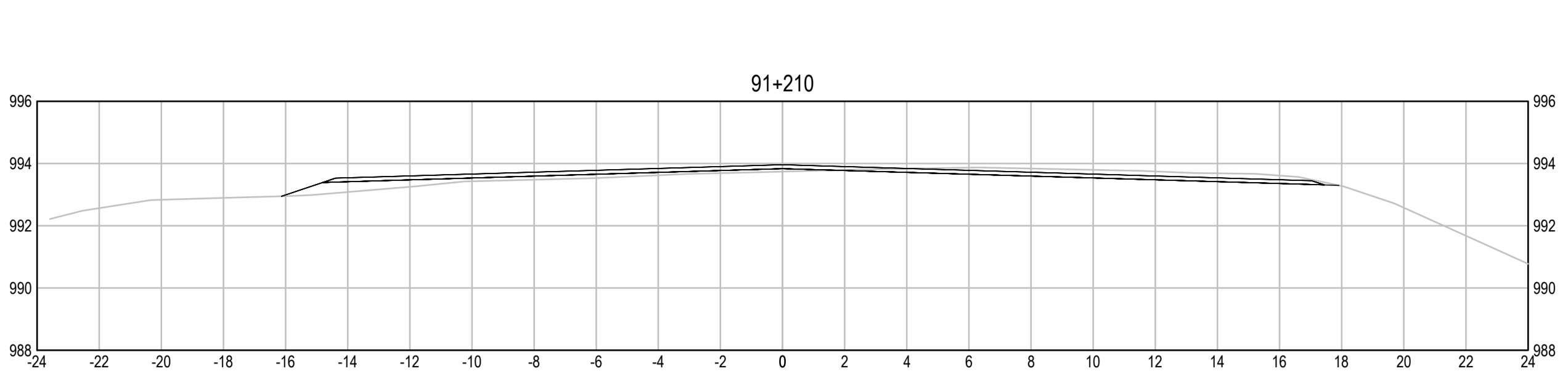
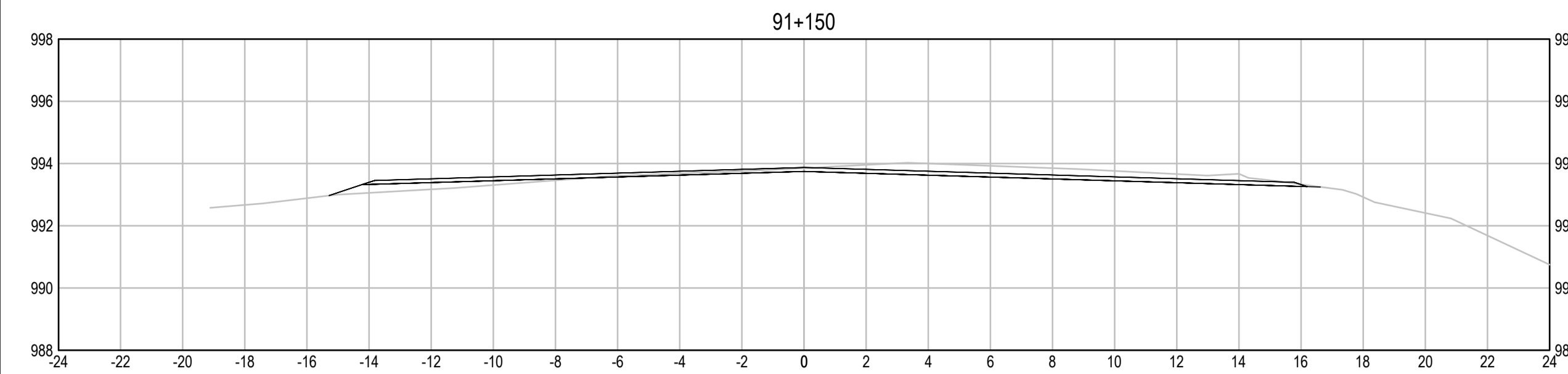




# ISSUED FOR TENDER

- GENERAL NOTES:  
1. DIMENSIONS, COORDINATES, ELEVATIONS ARE IN METRES UNLESS NOTED OTHERWISE  
2. THE CONTRACTOR IS RESPONSIBLE FOR VERIFYING THE LOCATION OF ALL UTILITIES PRIOR TO CONSTRUCTION

Q:\VancouverTransportation\TRN\HWY03038 - Alaska Hwy Km 229 - 451 ACP Plan and Tender\CAD Contract 2\C301 311 361 371 REST STOPS.dwg [C374] January 31, 2018 - 2:47:46 pm (BY: DEEPWELL, ANDREW)



0	ISSUED FOR TENDER	18/01/29
Revision/	Description/	Date/Date
Client/client		

**PUBLIC WORKS AND GOVERNMENT SERVICES CANADA**



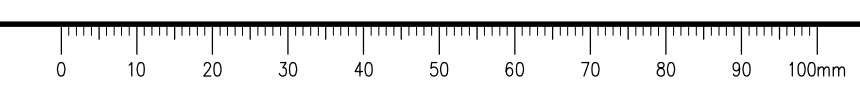
Project title/Titre du projet  
**KM 266 - 315 PAVEMENT REPLACEMENT & MISCELLANEOUS WORKS ALASKA HIGHWAY, BC**

Approved by/Approve par  
**G.WILKINS**  
Designed by/Concept par  
**A.HORWOOD / A.DEEPWELL**  
Drawn by/Dessine par  
**A.DEEPWELL**  
PWGSC Project Manager/Administrateur de Projets TPSC  
**A.TAHERI**  
PWGSC, Architectural and Engineering Resources Manager/  
Ressources Architectural et de Directeur d'Ingénierie, TPSC

Client/client  
**PUBLIC WORKS GOVERNMENT SERVICES CANADA**

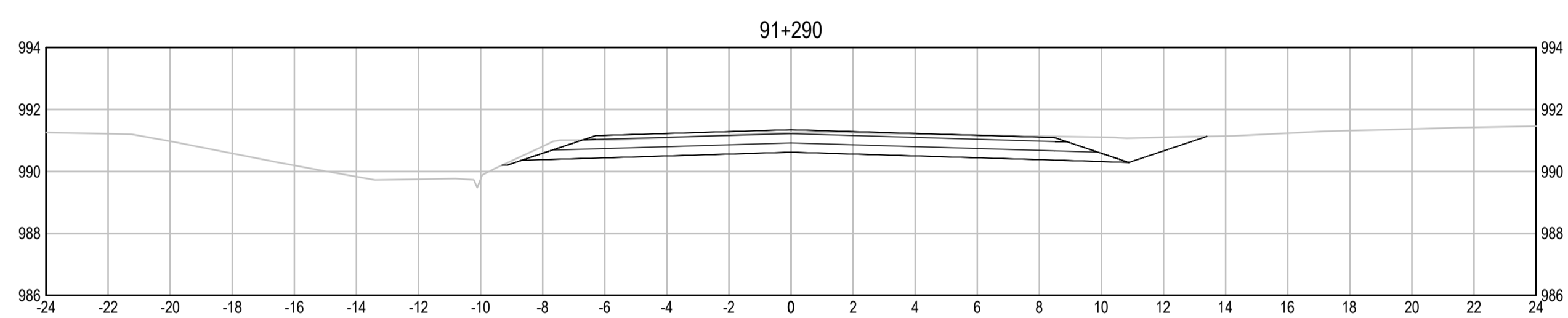
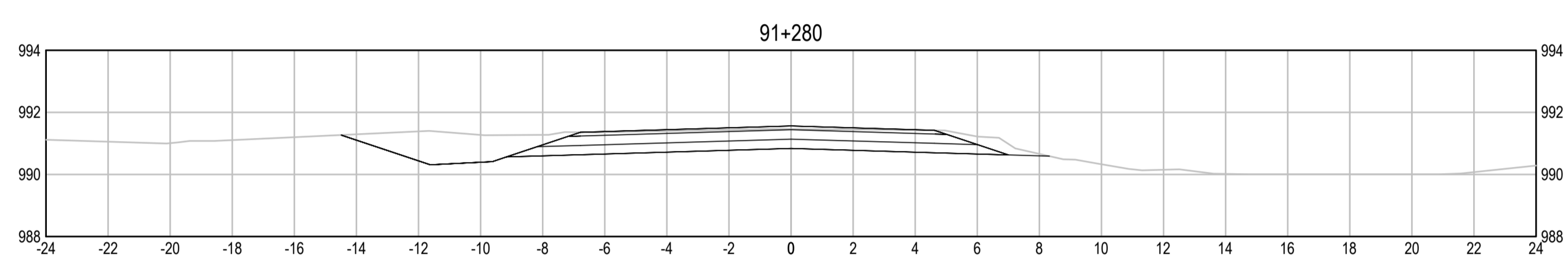
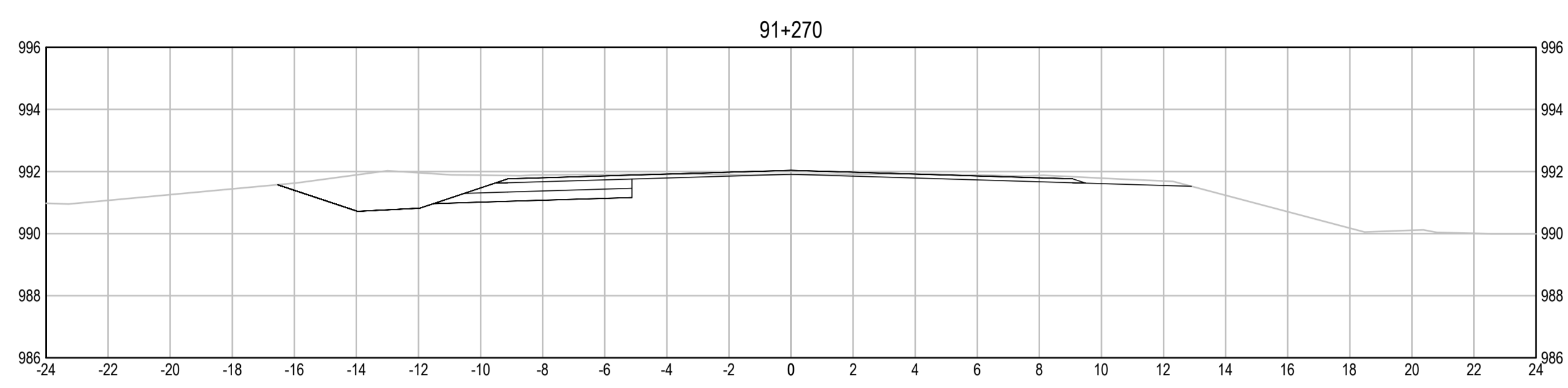


Drawing title/Titre du dessin  
**KM 293 REST STOP CROSS SECTIONS**

Project No./No. du projet <b>R.017173.344</b>	Sheet/Fauille <b>C374</b> OF	Revision no./ La Révision no. <b>0</b>
--	------------------------------------	--



# ISSUED FOR TENDER

- GENERAL NOTES:
1. DIMENSIONS, COORDINATES, ELEVATIONS ARE IN METRES UNLESS NOTED OTHERWISE
  2. THE CONTRACTOR IS RESPONSIBLE FOR VERIFYING THE LOCATION OF ALL UTILITIES PRIOR TO CONSTRUCTION



Revision/Évaluation	Description/Description	Date/Date
0	ISSUED FOR TENDER	18/01/29

Client/Client  
**PUBLIC WORKS AND GOVERNMENT SERVICES CANADA**



Project Title/Titre du projet  
**KM 266 - 315  
PAVEMENT REPLACEMENT  
& MISCELLANEOUS WORKS  
ALASKA HIGHWAY, BC**

Approved by/Approuvé par  
**G. WILKINS**

Designed by/Concept par  
**A. HORWOOD / A. DEEPWELL**

Drawn by/Dessiné par  
**A. DEEPWELL**

PWSC Project Manager/Administrateur de Projets TPSC  
**A. TAHERI**

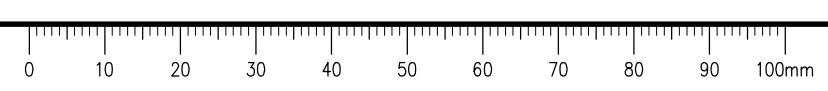
PWSC Architectural and Engineering Resources Manager/Ressources Architectural et de Directeur d'Ingénierie, TPSC

Client/Client  
**PUBLIC WORKS GOVERNMENT SERVICES CANADA**

Drawing Title/Titre du dessin  
**KM 293 REST STOP  
CROSS SECTIONS**

Project No./No. du projet <b>R.017173.344</b>	Sheet/Fauille <b>C375</b> OF	Revision no./La Révision no. <b>0</b>
--	------------------------------------	--


Q:\VancouverTransportation\TRN\VHWY\Projects\TRN\VHWY\03038 - Alaska Hwy Km 229 - 451 ACP Plan and Tender\CAD Contract 2\C301 311 361 371 REST STOPS.dwg [C375] January 31, 2018 - 2:48:00 pm (BY: DEEPWELL, ANDREW)



**ISSUED FOR TENDER**

- GENERAL NOTES:
1. DIMENSIONS, COORDINATES, ELEVATIONS ARE IN METRES UNLESS NOTED OTHERWISE
  2. THE CONTRACTOR IS RESPONSIBLE FOR VERIFYING THE LOCATION OF ALL UTILITIES PRIOR TO CONSTRUCTION

DRAWING C381 TO BE PROVIDED VIA AMENDMENT DURING TENDERING PROCESS



Revision/Évaluation	Description/Description	Date/Date
0	ISSUED FOR TENDER	18/01/29

**PUBLIC WORKS AND GOVERNMENT SERVICES CANADA**



Project title/Titre du projet  
**KM 266 - 315  
PAVEMENT REPLACEMENT  
& MISCELLANEOUS WORKS  
ALASKA HIGHWAY, BC**

Approved by/Approuvé par  
**G.WILKINS**

Designed by/Concept par  
**A.HORWOOD / A.DEEPWELL**

Drawn by/Dessiné par  
**A.DEEPWELL**

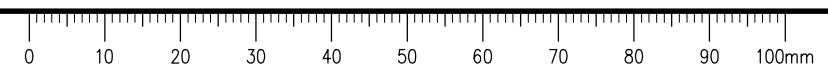
PWSC Project Manager/Administrateur de Projets TPSCG  
**A.TAHERI**

PWSC Architectural and Engineering Resources Manager/Ressources Architectural et de Directeur d'Ingénierie, TPSCG

Client/client  
**PUBLIC WORKS GOVERNMENT SERVICES CANADA**

Drawing title/Titre du dessin  
**KM 294.5  
CULVERT DETAILS  
PLAN**


Project No./No. du projet <b>R.017173.344</b>	Sheet/Fauille <b>C381</b> OF	Revision no./La Révision no. <b>0</b>
--	------------------------------------	--



**ISSUED FOR TENDER**

- GENERAL NOTES:  
 1. DIMENSIONS, COORDINATES, ELEVATIONS ARE IN METRES UNLESS NOTED OTHERWISE  
 2. THE CONTRACTOR IS RESPONSIBLE FOR VERIFYING THE LOCATION OF ALL UTILITIES PRIOR TO CONSTRUCTION

**DRAWING C391 TO BE PROVIDED VIA AMENDMENT DURING TENDERING PROCESS**



0	ISSUED FOR TENDER	16/01/29
Revision/	Description/Description	Date/Date
Client/client		

**PUBLIC WORKS AND GOVERNMENT SERVICES CANADA**



Project title/Titre du projet  
**KM 266 - 315  
 PAVEMENT REPLACEMENT & MISCELLANEOUS WORKS  
 ALASKA HIGHWAY, BC**

Approved by/Approve par  
**G.WILKINS**  
 Designed by/Concept par  
**A.HORWOOD / A.DEEPWELL**  
 Drawn by/Dessine par  
**A.DEEPWELL**  
 PWSC Project Manager/Administrateur de Projets TPSCG  
**A.TAHERI**  
 PWSC Architectural and Engineering Resources Manager/  
 Ressources Architectural et de Directeur d'Ingénierie, TPSCG

Client/client  
**PUBLIC WORKS GOVERNMENT SERVICES CANADA**

Drawing title/Titre du dessin  
**KM 308.2  
 CULVERT DETAILS  
 PLAN**


Project No./No. du projet	Sheet/Fauille	Revision no./La Révision no.
<b>R.017173.344</b>	<b>C391</b> OF	<b>0</b>



**ISSUED FOR TENDER**

- GENERAL NOTES:
1. DIMENSIONS, COORDINATES, ELEVATIONS ARE IN METRES UNLESS NOTED OTHERWISE
  2. THE CONTRACTOR IS RESPONSIBLE FOR VERIFYING THE LOCATION OF ALL UTILITIES PRIOR TO CONSTRUCTION

DRAWING C401 TO BE PROVIDED VIA AMENDMENT DURING TENDERING PROCESS



Revision/Revisión	Description/Description	Date/Date
0	ISSUED FOR TENDER	18/01/29

**PUBLIC WORKS AND GOVERNMENT SERVICES CANADA**



Project title/Titre du projet

**KM 266 - 315  
PAVEMENT REPLACEMENT  
& MISCELLANEOUS WORKS  
ALASKA HIGHWAY, BC**

Approved by/Approve par  
**G.WILKINS**

Designed by/Concept par  
**A.HORWOOD / A.DEEPWELL**

Drawn by/Dessine par  
**A.DEEPWELL**

PWSC Project Manager/Administrateur de Projets TPSC  
**A.TAHERI**

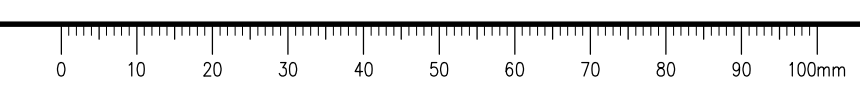
PWSC Architectural and Engineering Resources Manager/Ressources Architectural et de Directeur d'Ingénierie, TPSC

Client/client  
**PUBLIC WORKS GOVERNMENT SERVICES CANADA**

Drawing title/Titre du dessin

**KM 309.2  
CULVERT DETAILS  
PLAN**


Project No./No. du projet <b>R.017173.344</b>	Sheet/Fauille <b>C401</b> OF	Revision no./La Révision no. <b>0</b>
--	------------------------------------	--



**ISSUED FOR TENDER**

- GENERAL NOTES:
1. DIMENSIONS, COORDINATES, ELEVATIONS ARE IN METRES UNLESS NOTED OTHERWISE
  2. THE CONTRACTOR IS RESPONSIBLE FOR VERIFYING THE LOCATION OF ALL UTILITIES PRIOR TO CONSTRUCTION

DRAWING C411 TO BE PROVIDED VIA AMENDMENT DURING TENDERING PROCESS



0	ISSUED FOR TENDER	16/01/29
Revision/	Description/Description	Date/Date
Client/client		

**PUBLIC WORKS AND GOVERNMENT SERVICES CANADA**



Project title/Titre du projet

**KM 266 - 315  
PAVEMENT REPLACEMENT  
& MISCELLANEOUS WORKS  
ALASKA HIGHWAY, BC**

Approved by/Approve par  
**G.WILKINS**

Designed by/Concept par  
**A.HORWOOD / A.DEEPWELL**

Drawn by/Dessine par  
**A.DEEPWELL**

PWSC Project Manager/Administrateur de Projets TPSCG  
**A.TAHERI**

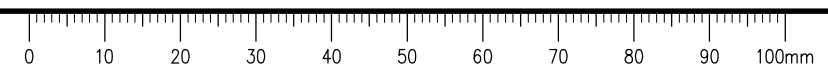
PWSC Architectural and Engineering Resources Manager/  
Ressources Architectural et de Directeur d'Ingénierie, TPSCG

Client/client  
**PUBLIC WORKS GOVERNMENT SERVICES CANADA**

Drawing title/Titre du dessin

**KM 309.4  
CULVERT DETAILS  
PLAN**


Project No./No. du projet	Sheet/Fauille	Revision no./La Révision no.
<b>R.017173.344</b>	<b>C411</b>	<b>0</b>
	OF	



**ISSUED FOR TENDER**

- GENERAL NOTES:  
 1. DIMENSIONS, COORDINATES, ELEVATIONS ARE IN METRES UNLESS NOTED OTHERWISE  
 2. THE CONTRACTOR IS RESPONSIBLE FOR VERIFYING THE LOCATION OF ALL UTILITIES PRIOR TO CONSTRUCTION

**DRAWING C421 TO BE PROVIDED VIA AMENDMENT DURING TENDERING PROCESS**



0	ISSUED FOR TENDER	16/01/29
Revision/	Description/Description	Date/Date
Client/client		

**PUBLIC WORKS AND GOVERNMENT SERVICES CANADA**



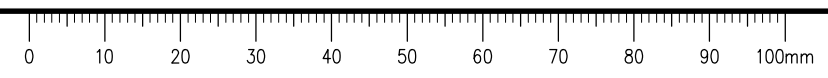
Project title/Titre du projet  
**KM 266 - 315  
 PAVEMENT REPLACEMENT & MISCELLANEOUS WORKS  
 ALASKA HIGHWAY, BC**

Approved by/Approve par  
**G.WILKINS**  
 Designed by/Concept par  
**A.HORWOOD / A.DEEPWELL**  
 Drawn by/Dessine par  
**A.DEEPWELL**  
 PWGSC Project Manager/Administrateur de Projets TPSCG  
**A.TAHERI**  
 PWGSC Architectural and Engineering Resources Manager/  
 Ressources Architectural et de Directeur d'Ingénierie, TPSCG

Client/client  
**PUBLIC WORKS GOVERNMENT SERVICES CANADA**

Drawing title/Titre du dessin  
**KM 311.7  
 CULVERT DETAILS  
 PLAN**


Project No./No. du projet	Sheet/Fauille	Revision no./La Révision no.
<b>R.017173.344</b>	<b>C421</b> OF	<b>0</b>



**ISSUED FOR TENDER**

- GENERAL NOTES:
1. DIMENSIONS, COORDINATES, ELEVATIONS ARE IN METRES UNLESS NOTED OTHERWISE
  2. THE CONTRACTOR IS RESPONSIBLE FOR VERIFYING THE LOCATION OF ALL UTILITIES PRIOR TO CONSTRUCTION

DRAWING C431 TO BE PROVIDED VIA AMENDMENT DURING TENDERING PROCESS



Revision/Revisión	Description/Description	Date/Date
0	ISSUED FOR TENDER	18/01/29

**PUBLIC WORKS AND GOVERNMENT SERVICES CANADA**



Project title/Titre du projet  
**KM 266 - 315 PAVEMENT REPLACEMENT & MISCELLANEOUS WORKS ALASKA HIGHWAY, BC**

Approved by/Approve par  
**G.WILKINS**

Designed by/Concept par  
**A.HORWOOD / A.DEEPWELL**

Drawn by/Dessine par  
**A.DEEPWELL**

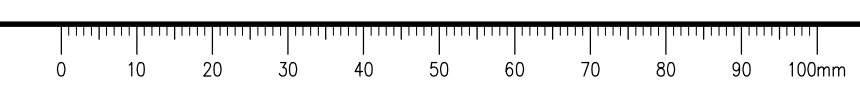
PWSC Project Manager/Administrateur de Projets TPSC  
**A.TAHERI**

PWSC Architectural and Engineering Resources Manager/Ressources Architectural et de Directeur d'Ingénierie, TPSC

Client/client  
**PUBLIC WORKS GOVERNMENT SERVICES CANADA**

Drawing title/Titre du dessin  
**KM 334.7 CULVERT DETAILS PLAN**

Project No./No. du projet <b>R.017173.344</b>	Sheet/Fauille <b>C431</b> OF	Revision no./La Révision no. <b>0</b>
--	------------------------------------	--

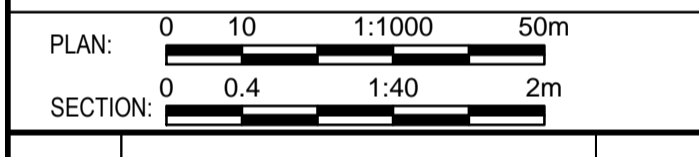




**ISSUED FOR TENDER**

- GENERAL NOTES:  
 1. DIMENSIONS, COORDINATES, ELEVATIONS ARE IN METRES UNLESS NOTED OTHERWISE  
 2. THE CONTRACTOR IS RESPONSIBLE FOR VERIFYING THE LOCATION OF ALL UTILITIES PRIOR TO CONSTRUCTION

COLOUR CODED GRADING PLANS PROVIDED FOR GENERAL INFORMATION ONLY AND NOT TO BE USED FOR DIRECT MEASUREMENT



0	ISSUED FOR TENDER	18/01/29
Revision/	Description/Description	Date/Date

Client/client  
**PUBLIC WORKS AND GOVERNMENT SERVICES CANADA**



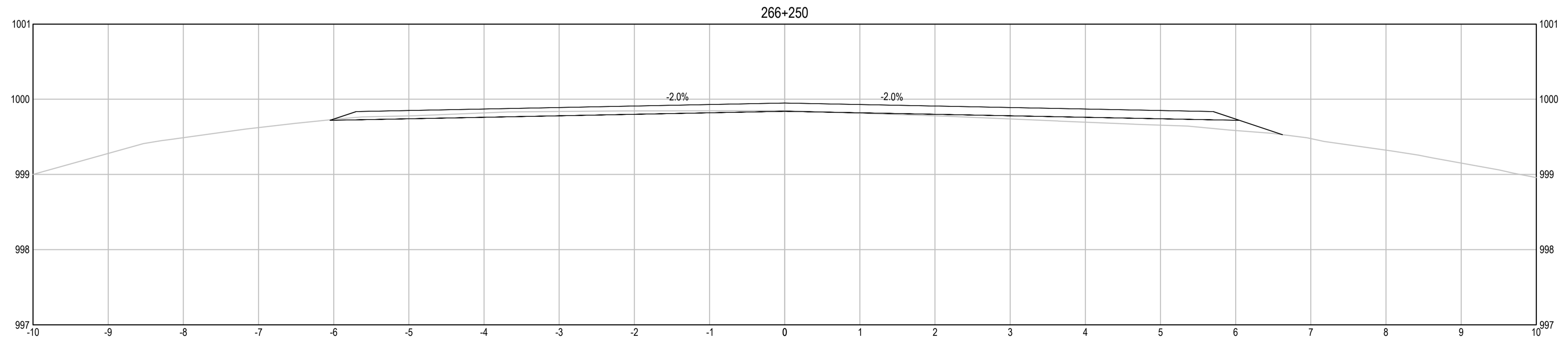
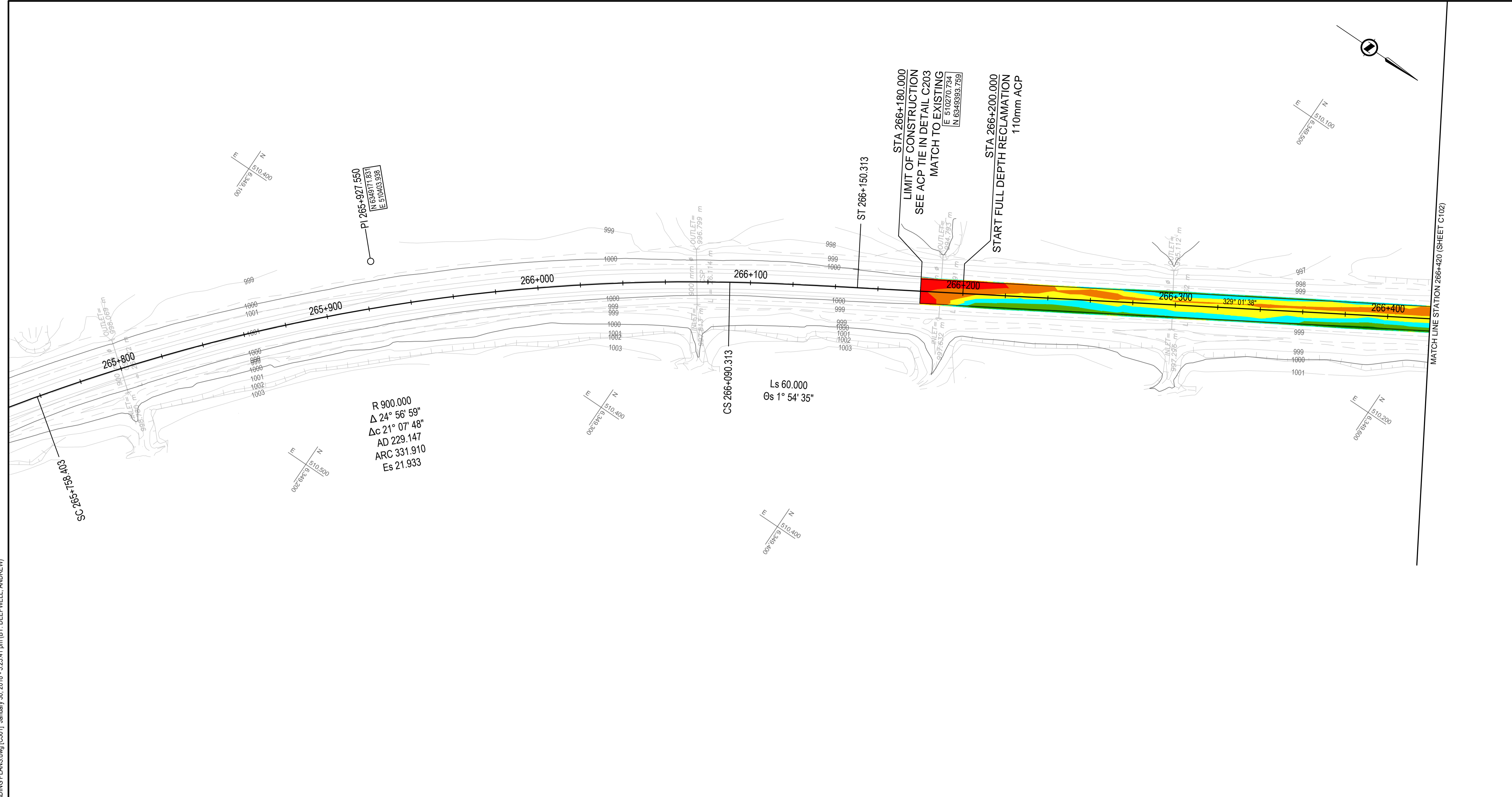
Project title/Titre du projet  
**KM 266 - 315  
 PAVEMENT REPLACEMENT & MISCELLANEOUS WORKS  
 ALASKA HIGHWAY, BC**

Approved by/Approve par  
**G.WILKINS**  
 Designed by/Concept par  
**A.HORWOOD / A.DEEPWELL**  
 Drawn by/Dessine par  
**A.DEEPWELL**  
 PWGSC Project Manager/Administrateur de Projets TPSCC  
**A.TAHERI**  
 PWGSC, Architectural and Engineering Resources Manager/  
 Ressources Architectural et de Directeur d'Ingénierie, TPSCC

Client/client  
**PUBLIC WORKS GOVERNMENT SERVICES CANADA**

Drawing title/Titre du dessin  
**COLOUR CODED GRADING PLAN  
 STA. 265+800 TO STA. 266+420**

Project No./No. du projet <b>R.017173.344</b>	Sheet/Fauille <b>C501</b>	Revision no./La Révision no. <b>0</b>
--	------------------------------	--




**ELEVATION RANGE DIFFERENCE BETWEEN EXISTING GROUND & PROPOSED ACP BOTTOM**

Dark Red	-1.12	-0.20
Red	-0.20	-0.10
Orange	-0.10	-0.05
Yellow	-0.05	0.00
Cyan	0.00	0.05
Light Green	0.05	0.10
Green	0.10	0.20
Dark Green	0.20	0.70

- NOTES:  
 • CUT = NEGATIVE VALUE, FILL = POSITIVE VALUE  
 • REQUIRED FULL DEPTH RECLAMATION NOT SHOWN ON SECTIONS, SEE TYPICAL SECTIONS

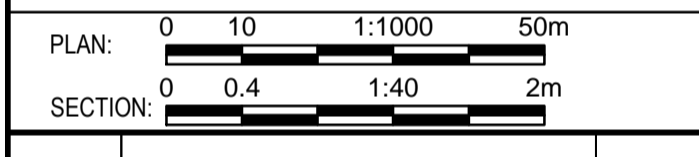
Q:\VancouverTransportation\TRN\VHWY\Projects\TRN\VHWY\030308 - Alaska Hwy Km 229 - 451 ACP Plan and Tender\CAD Contract 2\C501-510 GRADING PLANS.dwg [C501] January 30, 2018 - 5:23:41 pm (BY: DEEPWELL, ANDREW)



**ISSUED FOR TENDER**

GENERAL NOTES:  
 1. DIMENSIONS, COORDINATES, ELEVATIONS ARE IN METRES UNLESS NOTED OTHERWISE  
 2. THE CONTRACTOR IS RESPONSIBLE FOR VERIFYING THE LOCATION OF ALL UTILITIES PRIOR TO CONSTRUCTION

COLOUR CODED GRADING PLANS PROVIDED FOR GENERAL INFORMATION ONLY AND NOT TO BE USED FOR DIRECT MEASUREMENT



0	ISSUED FOR TENDER	18/01/29
Revision/	Description/Description	Date/Date

Client/client  
**PUBLIC WORKS AND GOVERNMENT SERVICES CANADA**



Project title/Titre du projet  
**KM 266 - 315  
 PAVEMENT REPLACEMENT & MISCELLANEOUS WORKS  
 ALASKA HIGHWAY, BC**

Approved by/Approve par  
**G.WILKINS**

Designed by/Concept par  
**A.HORWOOD / A.DEEPWELL**

Drawn by/Dessine par  
**A.DEEPWELL**

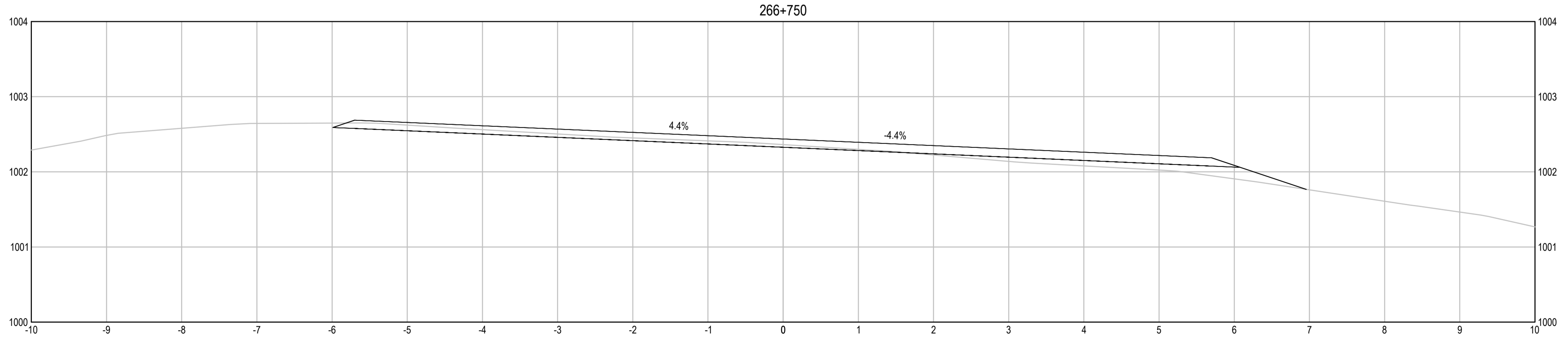
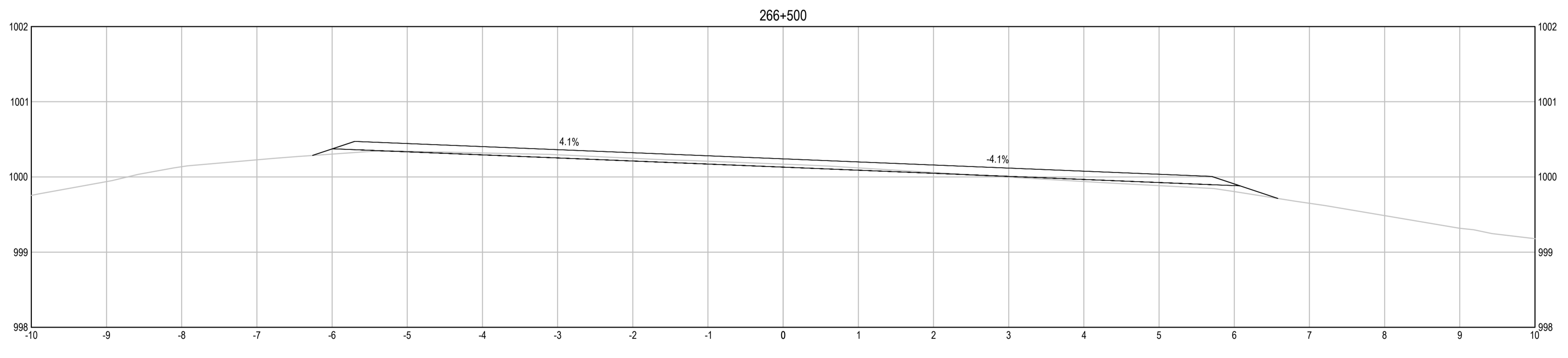
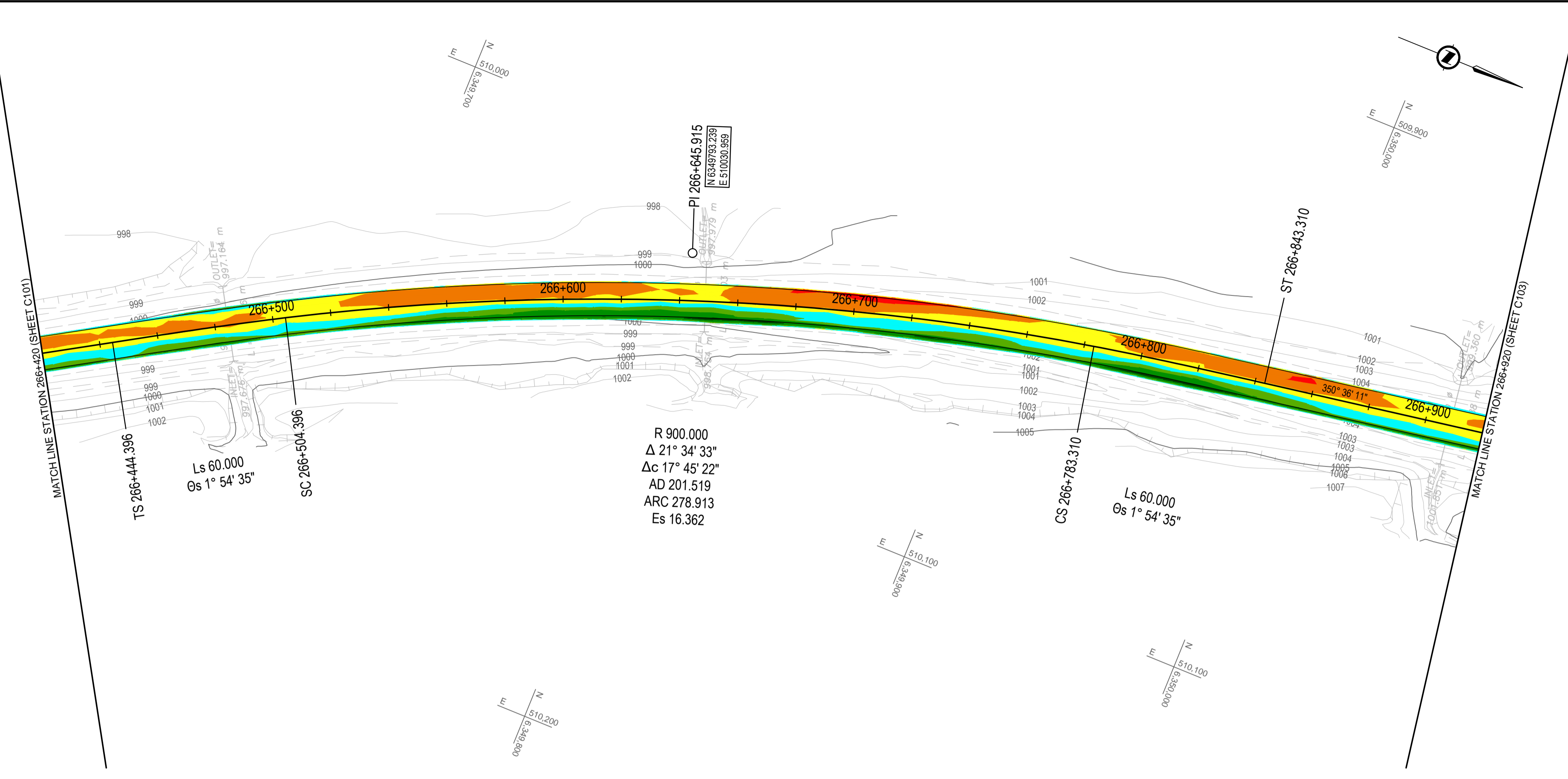
PWGSC Project Manager/Administrateur de Projets TPSCC  
**A.TAHERI**

PWGSC Architectural and Engineering Resources Manager/Ressources Architectural et de Directeur d'Ingénierie, TPSCC

Client/client  
**PUBLIC WORKS GOVERNMENT SERVICES CANADA**

Drawing title/Titre du dessin  
**COLOUR CODED GRADING PLAN  
 STA. 266+420 TO STA. 266+920**

Project No./No. du projet <b>R.017173.344</b>	Sheet/Fauille <b>C502</b> OF C175	Revision no./La Révision no. <b>0</b>
--	---	--

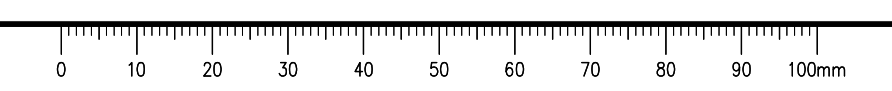


**ELEVATION RANGE DIFFERENCE BETWEEN EXISTING GROUND & PROPOSED ACP BOTTOM**

Dark Red	-1.12	-0.20
Red	-0.20	-0.10
Orange	-0.10	-0.05
Yellow	-0.05	0.00
Cyan	0.00	0.05
Light Green	0.05	0.10
Green	0.10	0.20
Dark Green	0.20	0.70

NOTES:  
 • CUT = NEGATIVE VALUE, FILL = POSITIVE VALUE  
 • REQUIRED FULL DEPTH RECLAMATION NOT SHOWN ON SECTIONS, SEE TYPICAL SECTIONS

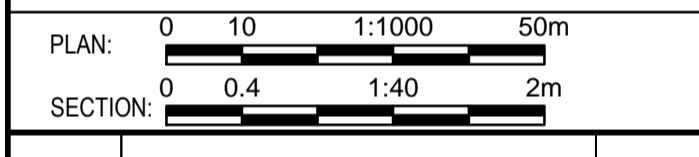
Q:\VancouverTransportation\TRN\VHWY03038 - Alaska Hwy Km 229 - 451 ACP Plan and Tender\CAD Contract 2\C501-510 GRADING PLANS.dwg [C502] January 30, 2018 - 5:24:25 pm (BY: DEEPWELL, ANDREW)



# ISSUED FOR TENDER

- GENERAL NOTES:  
 1. DIMENSIONS, COORDINATES, ELEVATIONS ARE IN METRES UNLESS NOTED OTHERWISE  
 2. THE CONTRACTOR IS RESPONSIBLE FOR VERIFYING THE LOCATION OF ALL UTILITIES PRIOR TO CONSTRUCTION

COLOUR CODED GRADING PLANS PROVIDED FOR GENERAL INFORMATION ONLY AND NOT TO BE USED FOR DIRECT MEASUREMENT



0	ISSUED FOR TENDER	16/01/29
Revision/	Description/Description	Date/Date

Client/client  
**PUBLIC WORKS AND GOVERNMENT SERVICES CANADA**



Project title/Titre du projet  
**KM 266 - 315  
 PAVEMENT REPLACEMENT & MISCELLANEOUS WORKS  
 ALASKA HIGHWAY, BC**

Approved by/Approve par  
**G.WILKINS**

Designed by/Concept par  
**A.HORWOOD / A.DEEPWELL**

Drawn by/Dessine par  
**A.DEEPWELL**

PWGSC Project Manager/Administrateur de Projets TPSCC  
**A.TAHERI**

PWGSC Architectural and Engineering Resources Manager/Ressources Architectural et de Directeur d'Ingénierie, TPSCC

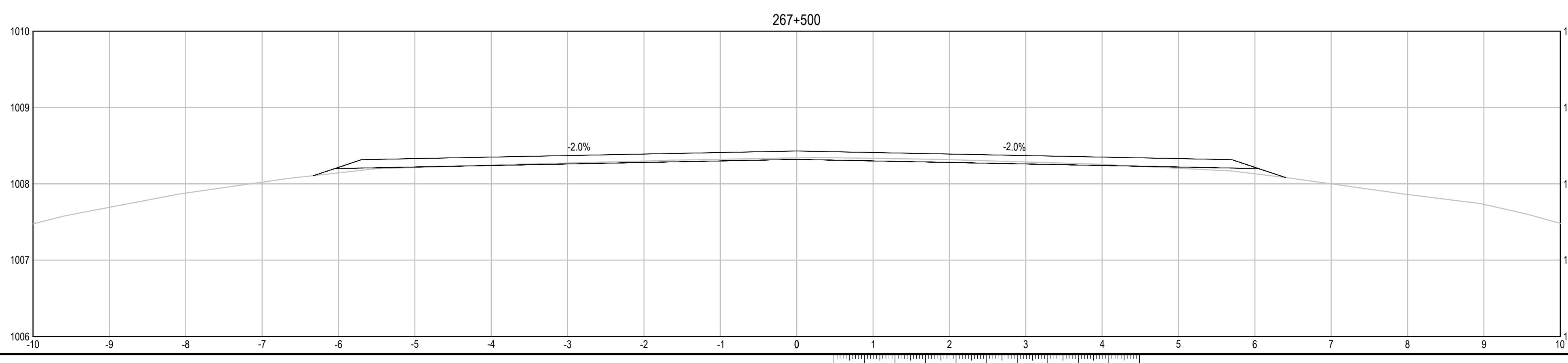
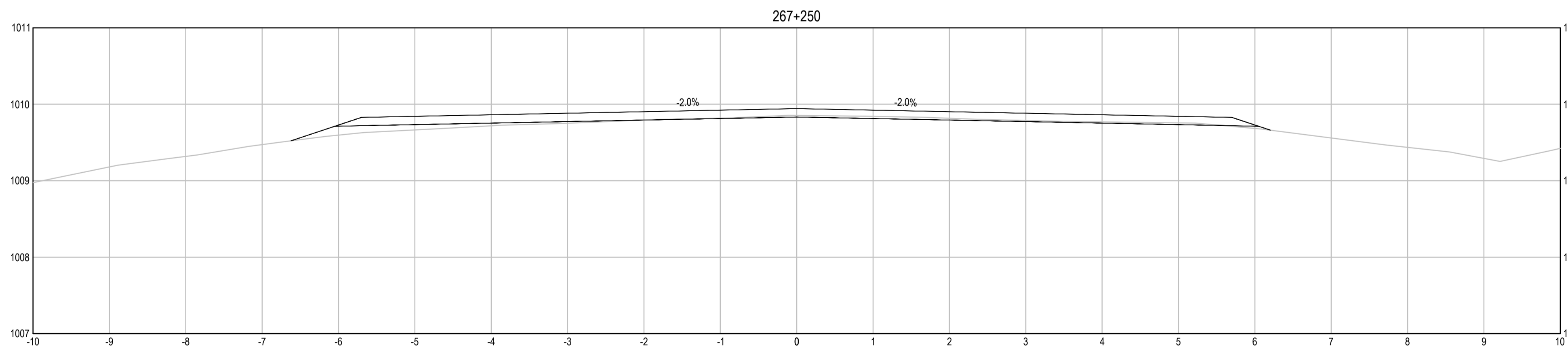
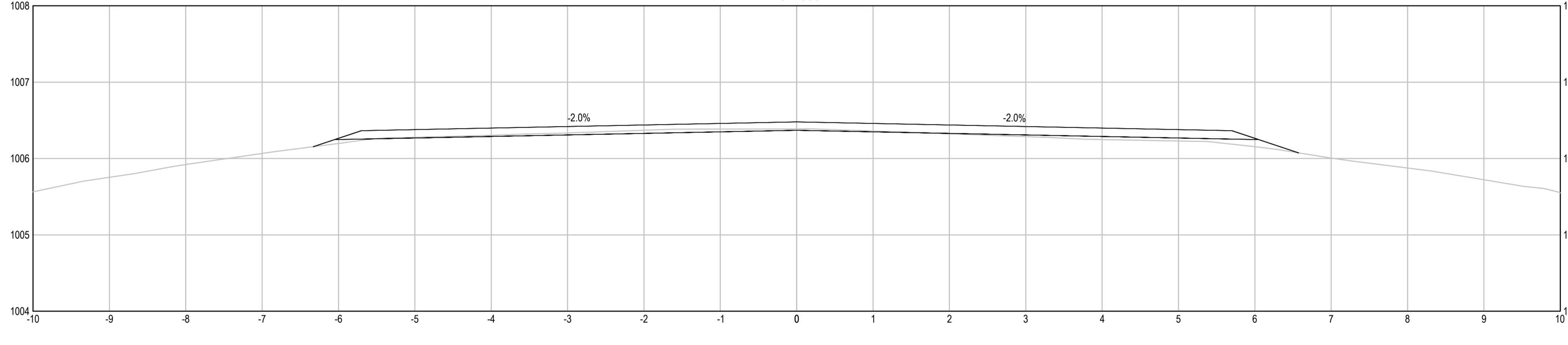
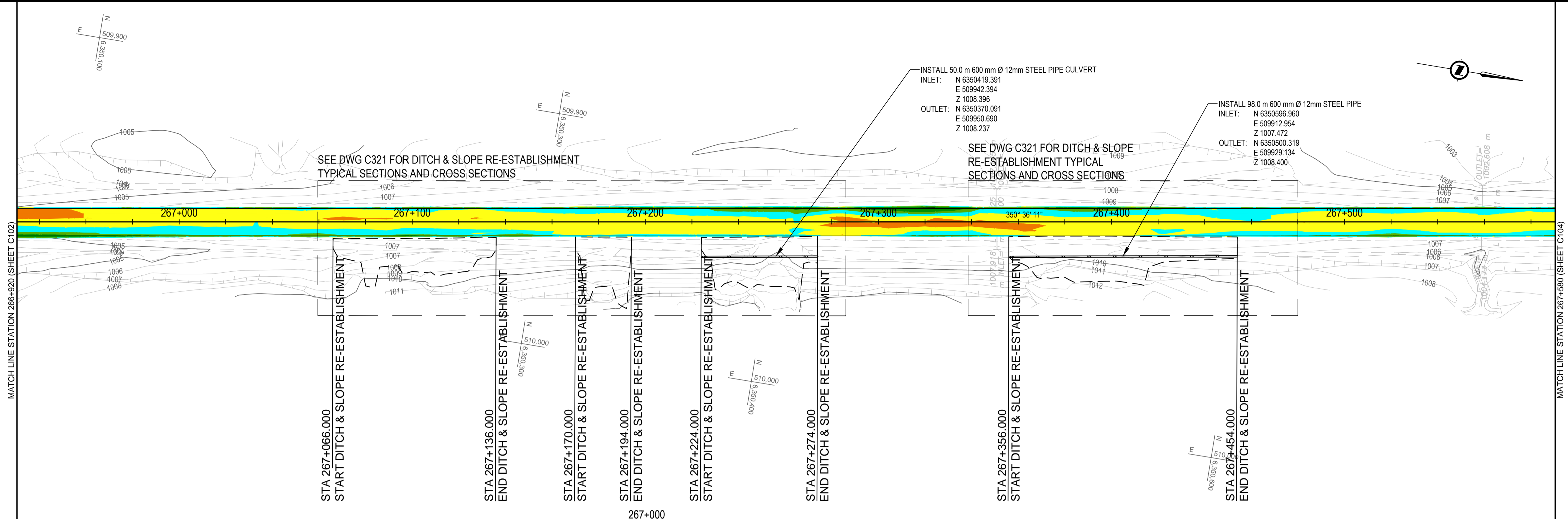
Client/client  
**PUBLIC WORKS GOVERNMENT SERVICES CANADA**

Drawing title/Titre du dessin  
**COLOUR CODED GRADING PLAN  
 STA. 266+920 TO STA. 267+580**

Project No./No. du projet  
**R.017173.344**

Sheet/Fauille  
**C503**  
 OF C175

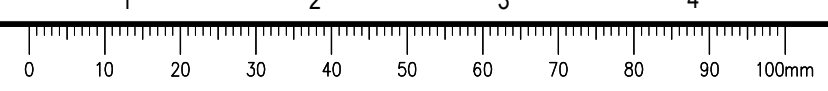
Revision no./La Révision no.  
**0**



**ELEVATION RANGE DIFFERENCE BETWEEN EXISTING GROUND & PROPOSED ACP BOTTOM**

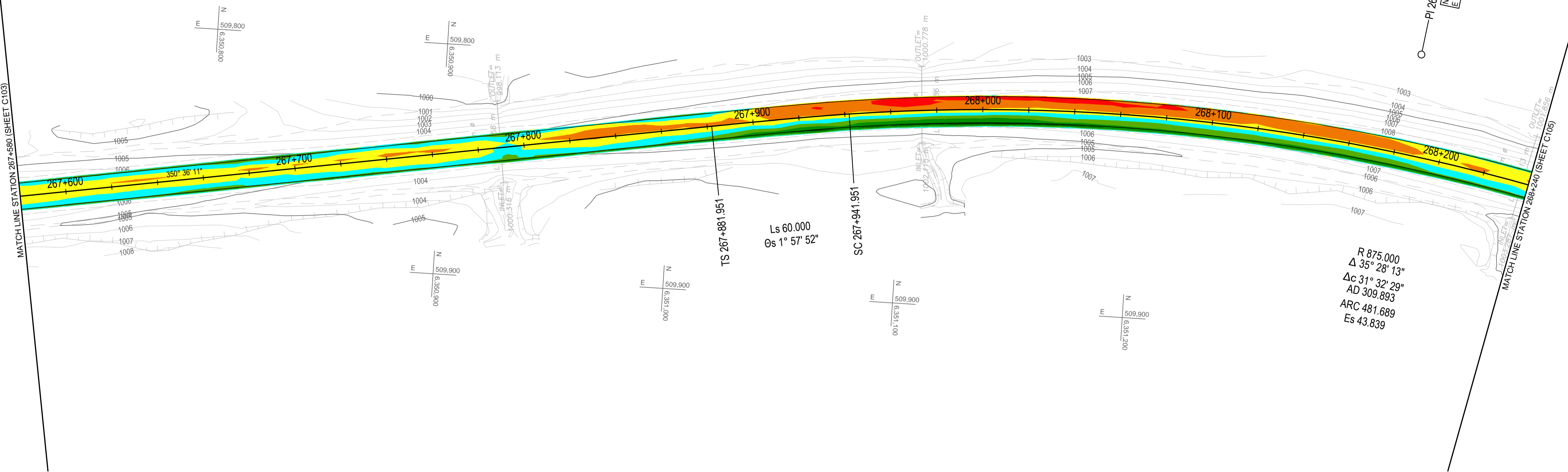
Red	-1.12	-0.20
Orange	-0.20	-0.10
Yellow	-0.10	-0.05
Light Green	-0.05	0.00
Green	0.00	0.05
Dark Green	0.05	0.10
Black	0.10	0.20
Dark Blue	0.20	0.70

- NOTES:  
 • CUT = NEGATIVE VALUE, FILL = POSITIVE VALUE  
 • REQUIRED FULL DEPTH RECLAMATION NOT SHOWN ON SECTIONS, SEE TYPICAL SECTIONS

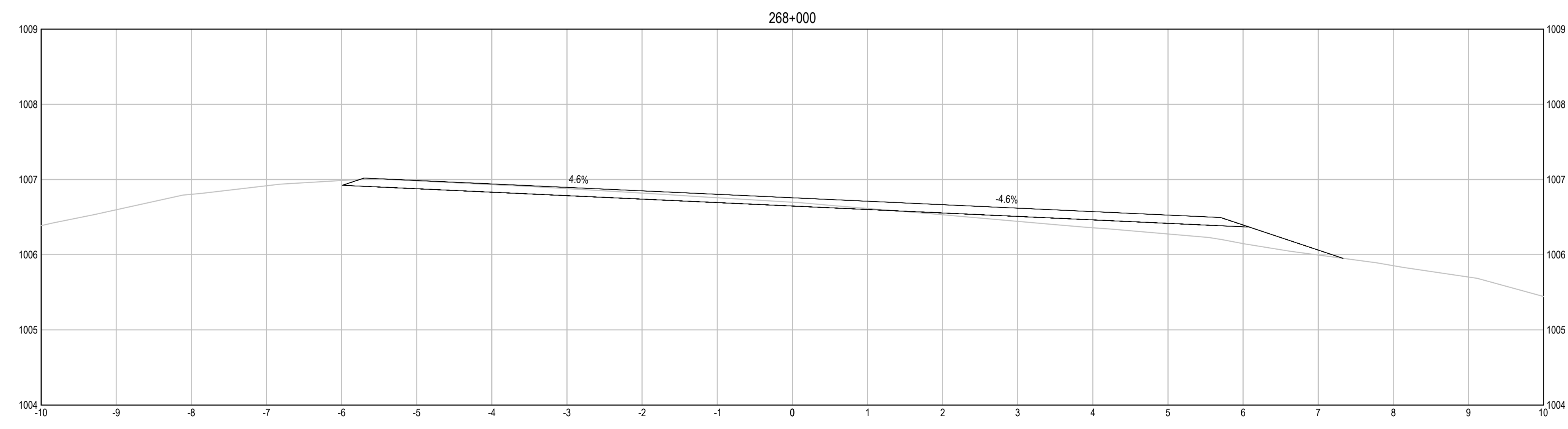
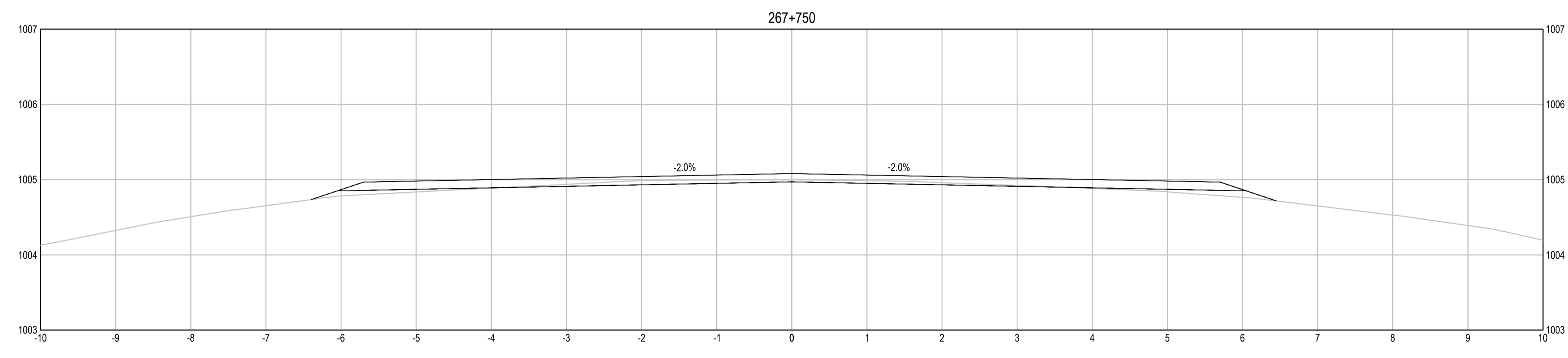
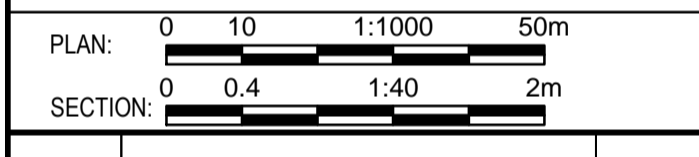


**ISSUED FOR TENDER**

- GENERAL NOTES:  
 1. DIMENSIONS, COORDINATES, ELEVATIONS ARE IN METRES UNLESS NOTED OTHERWISE  
 2. THE CONTRACTOR IS RESPONSIBLE FOR VERIFYING THE LOCATION OF ALL UTILITIES PRIOR TO CONSTRUCTION



COLOUR CODED GRADING PLANS PROVIDED FOR GENERAL INFORMATION ONLY AND NOT TO BE USED FOR DIRECT MEASUREMENT



ELEVATION RANGE DIFFERENCE BETWEEN EXISTING GROUND & PROPOSED ACP BOTTOM		
Dark Red	-1.12	-0.20
Red	-0.20	-0.10
Orange	-0.10	-0.05
Yellow	-0.05	0.00
Cyan	0.00	0.05
Light Green	0.05	0.10
Green	0.10	0.20
Dark Green	0.20	0.70

- NOTES:  
 • CUT = NEGATIVE VALUE, FILL = POSITIVE VALUE  
 • REQUIRED FULL DEPTH RECLAMATION NOT SHOWN ON SECTIONS, SEE TYPICAL SECTIONS

Revision/	ISSUED FOR TENDER	18/01/29
Revised/	Description/Description	Date/Date

Client/client  
**PUBLIC WORKS AND GOVERNMENT SERVICES CANADA**



Project title/Titre du projet  
**KM 266 - 315 PAVEMENT REPLACEMENT & MISCELLANEOUS WORKS ALASKA HIGHWAY, BC**

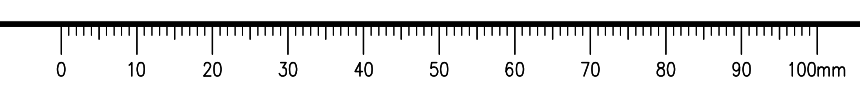
Approved by/Approve par  
**G.WILKINS**  
 Designed by/Concept par  
**A.HORWOOD / A.DEEPWELL**  
 Drawn by/Dessine par  
**A.DEEPWELL**  
 PWGSC Project Manager/Administrateur de Projets TPSC  
**A.TAHERI**  
 PWGSC, Architectural and Engineering Resources Manager/Ressources Architectural et de Directeur d'Ingénierie, TPSC

Client/client  
**PUBLIC WORKS GOVERNMENT SERVICES CANADA**

Drawing title/Titre du dessin  
**COLOUR CODED GRADING PLAN STA. 267+580 TO STA. 268+240**

Project No./No. du projet	Sheet/Fauille	Revision no./La Révision no.
<b>R.017173.344</b>	<b>C504</b>	<b>0</b>
	OF C175	

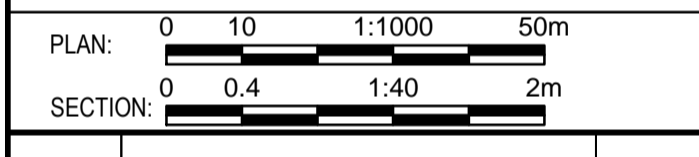
Q:\VancouverTransportation\TRN\VHWY\Projects\TRN\VHWY\03038 - Alaska Hwy Km 229 - 45' ACP Plan and Tender\CAD Contract 2\C504-510 GRADING PLANS.dwg [C504] January 30, 2018 - 5:26:08 pm (BY: DEEPWELL, ANDREW)



**ISSUED FOR TENDER**

- GENERAL NOTES:  
 1. DIMENSIONS, COORDINATES, ELEVATIONS ARE IN METRES UNLESS NOTED OTHERWISE  
 2. THE CONTRACTOR IS RESPONSIBLE FOR VERIFYING THE LOCATION OF ALL UTILITIES PRIOR TO CONSTRUCTION

COLOUR CODED GRADING PLANS PROVIDED FOR GENERAL INFORMATION ONLY AND NOT TO BE USED FOR DIRECT MEASUREMENT



0	ISSUED FOR TENDER	16/01/29
Revision/	Description/Description	Date/Date
Client/client		

**PUBLIC WORKS AND GOVERNMENT SERVICES CANADA**



Project title/Titre du projet  
**KM 266 - 315  
 PAVEMENT REPLACEMENT & MISCELLANEOUS WORKS  
 ALASKA HIGHWAY, BC**

Approved by/Approve par  
**G. WILKINS**

Designed by/Concept par  
**A. HORWOOD / A. DEEPWELL**

Drawn by/Dessine par  
**A. DEEPWELL**

PWSC Project Manager/Administrateur de Projets TPSC  
**A. TAHERI**

PWSC Architectural and Engineering Resources Manager/Ressources Architectural et de Directeur d'Ingénierie, TPSC


Client/client  
**PUBLIC WORKS GOVERNMENT SERVICES CANADA**

Drawing title/Titre du dessin  
**COLOUR CODED GRADING PLAN  
 STA. 268+240 TO STA. 268+900**

Project No./No. du projet  
**R.017173.344**

Sheet/Fauille  
**C505**  
 OF C175

Revision no./La Révision no.  
**0**

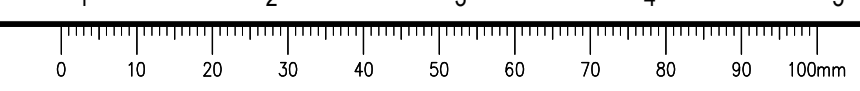


**ELEVATION RANGE DIFFERENCE BETWEEN EXISTING GROUND & PROPOSED ACP BOTTOM**

Dark Red	-1.12	-0.20
Red	-0.20	-0.10
Orange	-0.10	-0.05
Yellow	-0.05	0.00
Cyan	0.00	0.05
Light Green	0.05	0.10
Green	0.10	0.20
Dark Green	0.20	0.70

- NOTES:  
 • CUT = NEGATIVE VALUE, FILL = POSITIVE VALUE  
 • REQUIRED FULL DEPTH RECLAMATION NOT SHOWN ON SECTIONS, SEE TYPICAL SECTIONS

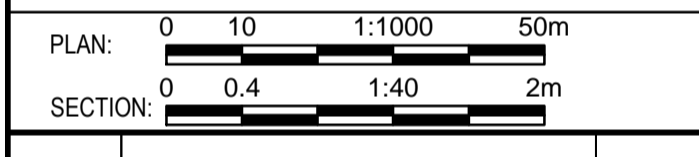
Q:\VancouverTransportation\TRN\VHWY\Projects\TRN\VHWY\03038 - Alaska Hwy Km 229 - 451 ACP Plan and Tender\CAD Contract 2\C504-510 GRADING PLANS.dwg [C505] January 30, 2018 - 5:27:33 pm (BY: DEEPWELL, ANDREW)



**ISSUED FOR TENDER**

- GENERAL NOTES:  
 1. DIMENSIONS, COORDINATES, ELEVATIONS ARE IN METRES UNLESS NOTED OTHERWISE  
 2. THE CONTRACTOR IS RESPONSIBLE FOR VERIFYING THE LOCATION OF ALL UTILITIES PRIOR TO CONSTRUCTION

COLOUR CODED GRADING PLANS PROVIDED FOR GENERAL INFORMATION ONLY AND NOT TO BE USED FOR DIRECT MEASUREMENT



0	ISSUED FOR TENDER	18/01/29
Revision/	Description/Description	Date/Date

Client/client  
**PUBLIC WORKS AND GOVERNMENT SERVICES CANADA**

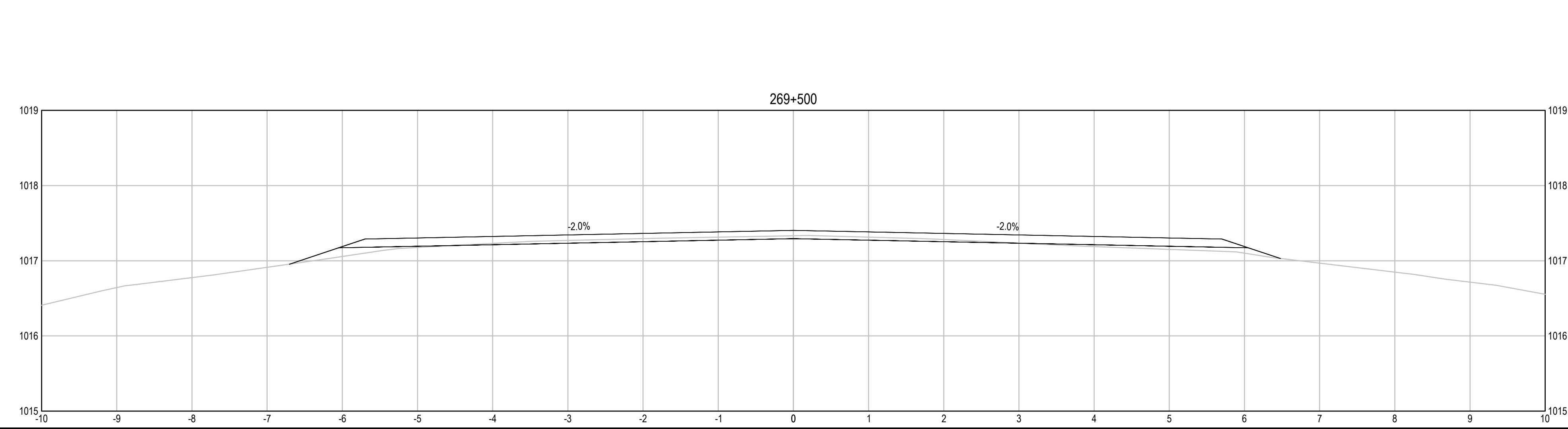
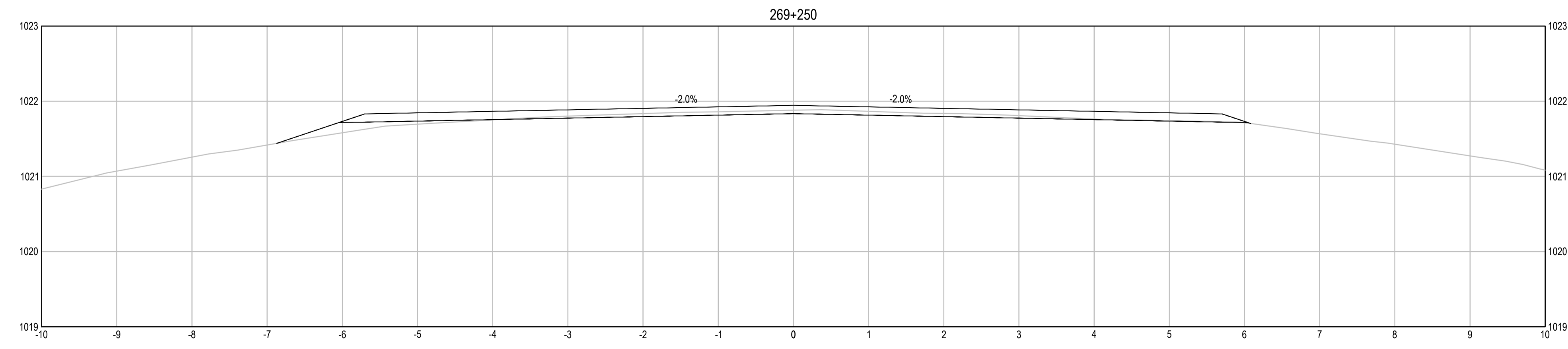
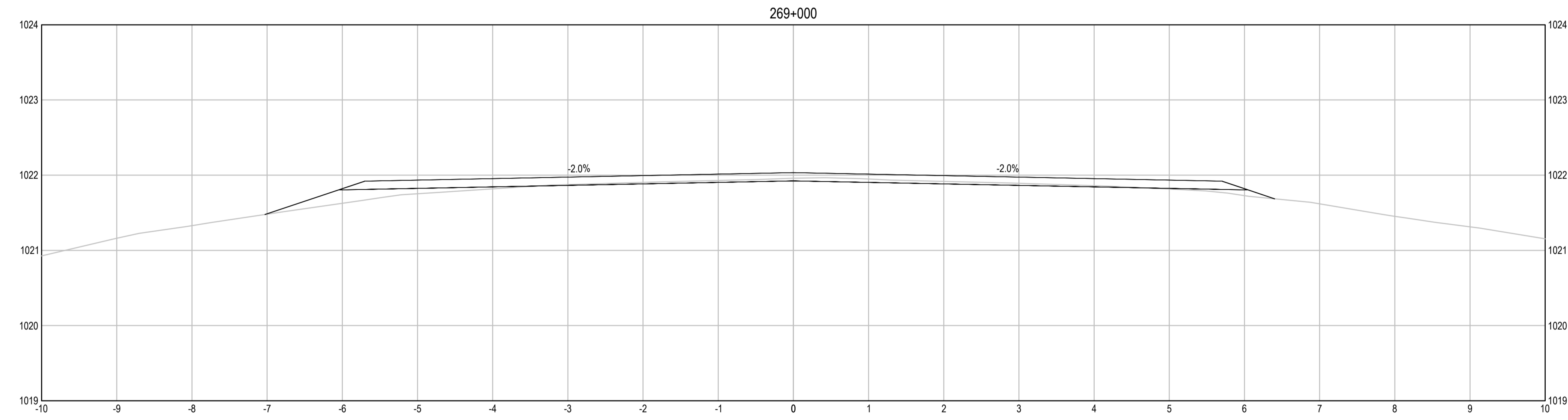
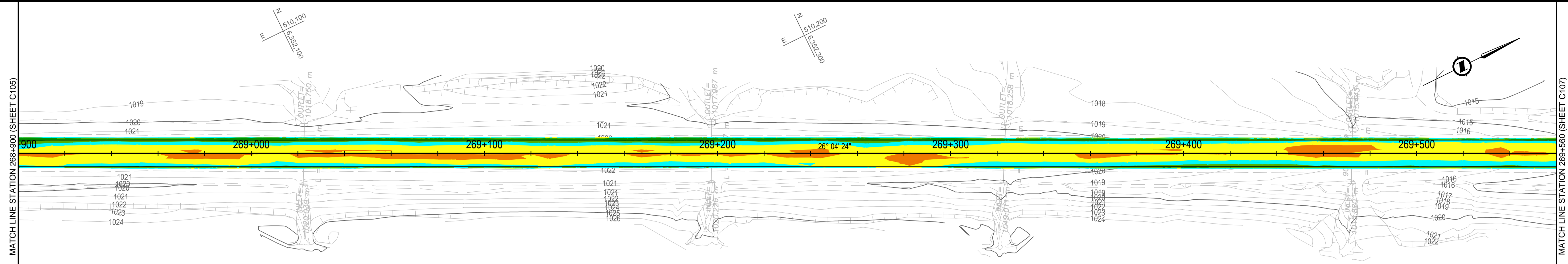


Project title/Titre du projet  
**KM 266 - 315  
 PAVEMENT REPLACEMENT & MISCELLANEOUS WORKS  
 ALASKA HIGHWAY, BC**

Approved by/Approve par  
**G.WILKINS**  
 Designed by/Concept par  
**A.HORWOOD / A.DEEPWELL**  
 Drawn by/Dessine par  
**A.DEEPWELL**  
 PWGSC Project Manager/Administrateur de Projets TPSCC  
**A.TAHERI**  
 PWGSC, Architectural and Engineering Resources Manager/  
 Ressources Architectural et de Directeur d'Ingénierie, TPSCC

Client/client  
**PUBLIC WORKS GOVERNMENT SERVICES CANADA**  
 Drawing title/Titre du dessin  
**COLOUR CODED GRADING PLAN  
 STA. 268+900 TO STA. 269+560**

Project No./No. du projet	Sheet/Fauille	Revision no./La Révision no.
<b>R.017173.344</b>	<b>C506</b> OF C175	<b>0</b>

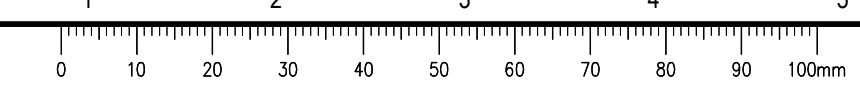


**ELEVATION RANGE DIFFERENCE BETWEEN EXISTING GROUND & PROPOSED ACP BOTTOM**

Dark Red	-1.12	-0.20
Red	-0.20	-0.10
Orange	-0.10	-0.05
Yellow	-0.05	0.00
Cyan	0.00	0.05
Light Green	0.05	0.10
Green	0.10	0.20
Dark Green	0.20	0.70

- NOTES:  
 • CUT = NEGATIVE VALUE, FILL = POSITIVE VALUE  
 • REQUIRED FULL DEPTH RECLAMATION NOT SHOWN ON SECTIONS, SEE TYPICAL SECTIONS

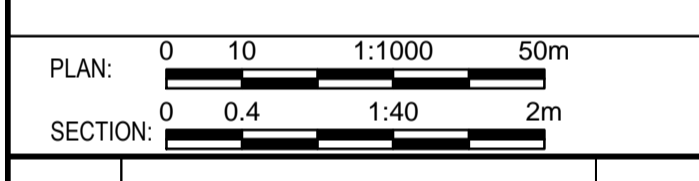
Q:\VancouverTransportation\TRN\VHWY\Projects\TRN\VHWY\03038 - Alaska Hwy Km 229 - 451 ACP Plan and Tender\CAD Contract 2\C504-510 GRADING PLANS.dwg [C506] January 30, 2018 - 5:28:38 pm (BY: DEEPWELL, ANDREW)



# ISSUED FOR TENDER

- GENERAL NOTES:  
 1. DIMENSIONS, COORDINATES, ELEVATIONS ARE IN METRES UNLESS NOTED OTHERWISE  
 2. THE CONTRACTOR IS RESPONSIBLE FOR VERIFYING THE LOCATION OF ALL UTILITIES PRIOR TO CONSTRUCTION

COLOUR CODED GRADING PLANS PROVIDED FOR GENERAL INFORMATION ONLY AND NOT TO BE USED FOR DIRECT MEASUREMENT



0	ISSUED FOR TENDER	18/01/29
Revision/	Description/Description	Date/Date
Client/client		

**PUBLIC WORKS AND GOVERNMENT SERVICES CANADA**

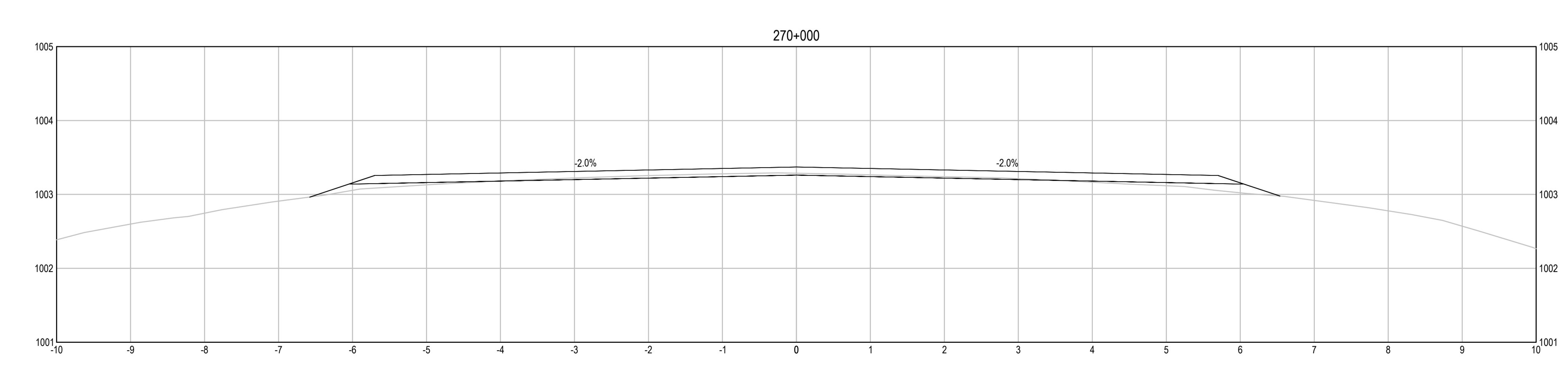
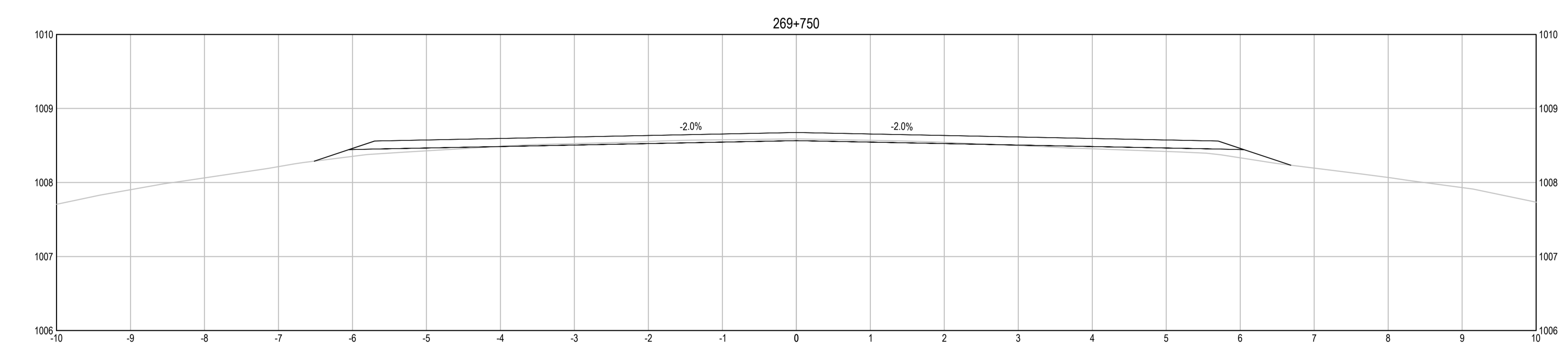
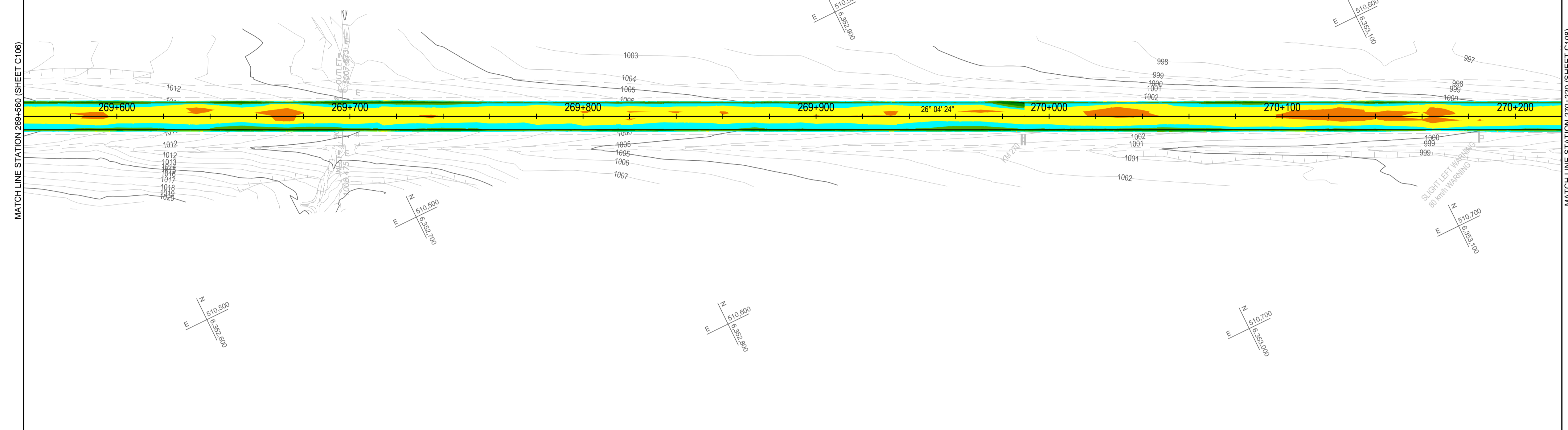


Project title/Titre du projet  
**KM 266 - 315  
 PAVEMENT REPLACEMENT & MISCELLANEOUS WORKS  
 ALASKA HIGHWAY, BC**

Approved by/Approve par  
**G.WILKINS**  
 Designed by/Concept par  
**A.HORWOOD / A.DEEPWELL**  
 Drawn by/Dessine par  
**A.DEEPWELL**  
 PWGSC Project Manager/Administrateur de Projets TPSCC  
**A.TAHERI**  
 PWGSC Architectural and Engineering Resources Manager/  
 Ressources Architectural et de Directeur d'Ingénierie, TPSCC

Client/client  
**PUBLIC WORKS GOVERNMENT SERVICES CANADA**  
 Drawing title/Titre du dessin  
**COLOUR CODED GRADING PLAN  
 STA. 269+560 TO STA. 270+220**

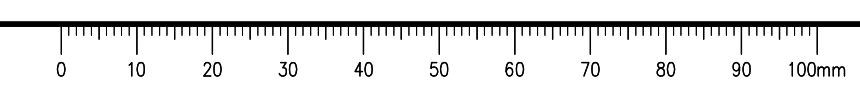
Project No./No. du projet <b>R.017173.344</b>	Sheet/Fauille <b>C507</b> OF C175	Revision no./La Révision no. <b>0</b>
--	---	--



Dark Red	-1.12	-0.20
Red	-0.20	-0.10
Orange	-0.10	-0.05
Yellow	-0.05	0.00
Cyan	0.00	0.05
Light Green	0.05	0.10
Green	0.10	0.20
Dark Green	0.20	0.70

- NOTES:  
 • CUT = NEGATIVE VALUE, FILL = POSITIVE VALUE  
 • REQUIRED FULL DEPTH RECLAMATION NOT SHOWN ON SECTIONS, SEE TYPICAL SECTIONS

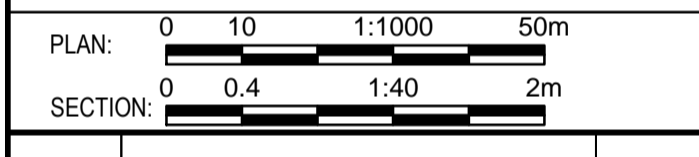
Q:\VancouverTransportation\TRN\VHWY03038 - Alaska Hwy Km 229 - 451 ACP Plan and Tender\CAD Contract 2\C504-510 GRADING PLANS.dwg [507] January 30, 2018 - 5:29:42 pm (BY: DEEPWELL, ANDREW)



**ISSUED FOR TENDER**

- GENERAL NOTES:  
 1. DIMENSIONS, COORDINATES, ELEVATIONS ARE IN METRES UNLESS NOTED OTHERWISE  
 2. THE CONTRACTOR IS RESPONSIBLE FOR VERIFYING THE LOCATION OF ALL UTILITIES PRIOR TO CONSTRUCTION

COLOUR CODED GRADING PLANS PROVIDED FOR GENERAL INFORMATION ONLY AND NOT TO BE USED FOR DIRECT MEASUREMENT



0	ISSUED FOR TENDER	18/01/29
Revision/	Description/Description	Date/Date
Client/client		

**PUBLIC WORKS AND GOVERNMENT SERVICES CANADA**

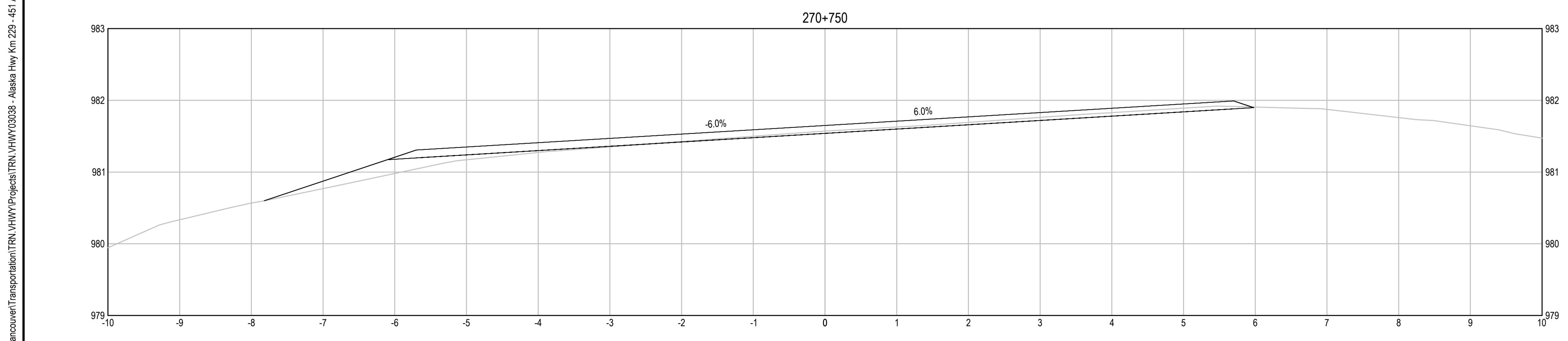
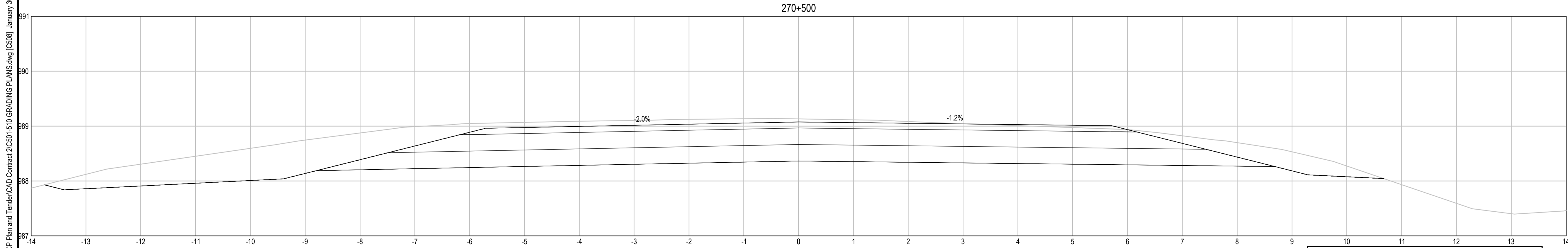
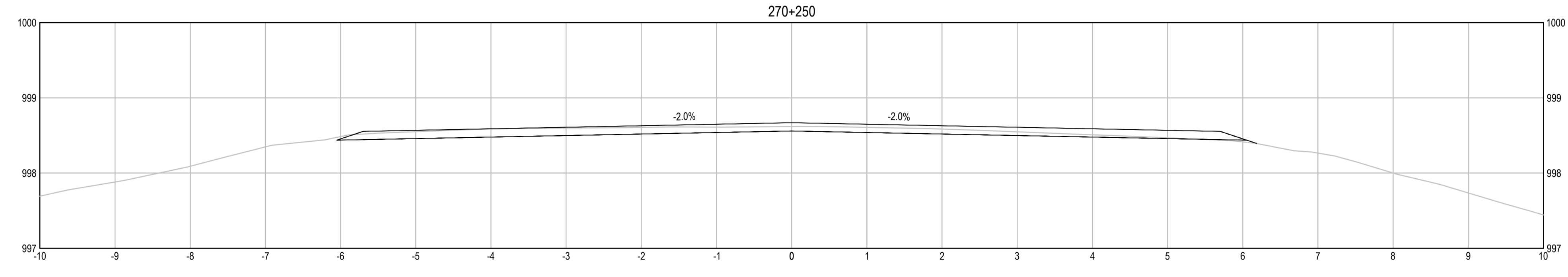
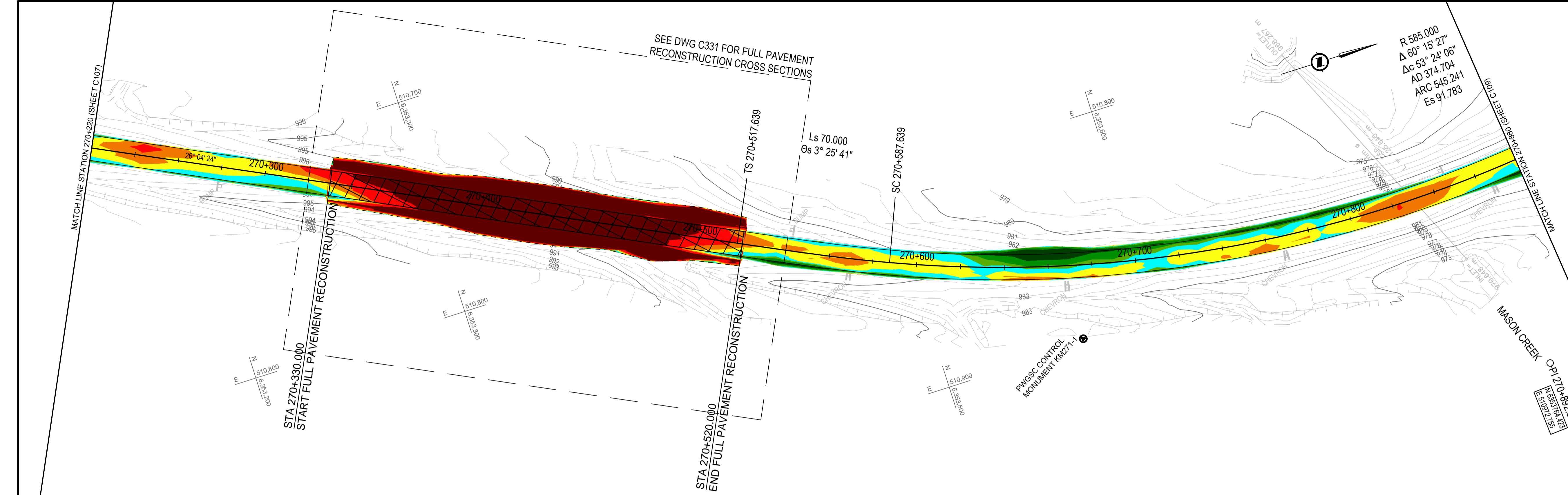


Project title/Titre du projet  
**KM 266 - 315  
 PAVEMENT REPLACEMENT & MISCELLANEOUS WORKS  
 ALASKA HIGHWAY, BC**

Approved by/Approve par  
**G.WILKINS**  
 Designed by/Concept par  
**A.HORWOOD / A.DEEPWELL**  
 Drawn by/Dessiné par  
**A.DEEPWELL**  
 PWGSC Project Manager/Administrateur de Projets TPSCC  
**A.TAHERI**  
 PWGSC, Architectural and Engineering Resources Manager/  
 Ressources Architectural et de Directeur d'Ingénierie, TPSCC

Client/client  
**PUBLIC WORKS GOVERNMENT SERVICES CANADA**  
 Drawing title/Titre du dessin  
**COLOUR CODED GRADING PLAN  
 STA. 270+220 TO STA. 270+880**

Project No./No. du projet	Sheet/Fauille	Revision no./La Révision no.
<b>R.017173.344</b>	<b>C508</b>	<b>0</b>
	OF C175	

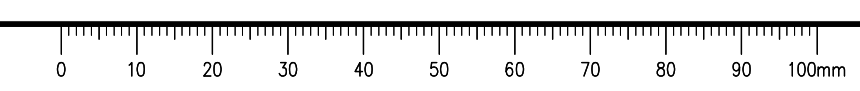


**ELEVATION RANGE DIFFERENCE BETWEEN EXISTING GROUND & PROPOSED ACP BOTTOM**

Dark Red	-1.12	-0.20
Red	-0.20	-0.10
Orange	-0.10	-0.05
Yellow	-0.05	0.00
Cyan	0.00	0.05
Light Green	0.05	0.10
Green	0.10	0.20
Dark Green	0.20	0.70

- NOTES:  
 • CUT = NEGATIVE VALUE, FILL = POSITIVE VALUE  
 • REQUIRED FULL DEPTH RECLAMATION NOT SHOWN ON SECTIONS, SEE TYPICAL SECTIONS

Q:\VancouverTransportation\TRN\VHWY\Projects\TRN\VHWY\030308 - Alaska Hwy Km 229 - 451 ACP Plan and Tender\CAD Contract 2\C504-510 GRADING PLANS.dwg [C508] January 30, 2018 - 5:30:49 pm (BY: DEEPWELL, ANDREW)

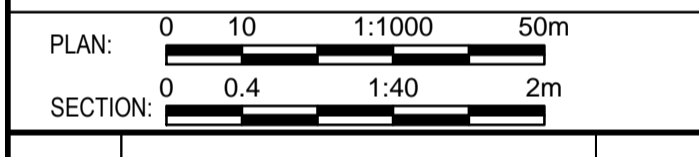




**ISSUED FOR TENDER**

GENERAL NOTES:  
 1. DIMENSIONS, COORDINATES, ELEVATIONS ARE IN METRES UNLESS NOTED OTHERWISE  
 2. THE CONTRACTOR IS RESPONSIBLE FOR VERIFYING THE LOCATION OF ALL UTILITIES PRIOR TO CONSTRUCTION

COLOUR CODED GRADING PLANS PROVIDED FOR GENERAL INFORMATION ONLY AND NOT TO BE USED FOR DIRECT MEASUREMENT



0	ISSUED FOR TENDER	18/01/29
Revision/	Description/Description	Date/Date

Client/client  
**PUBLIC WORKS AND GOVERNMENT SERVICES CANADA**



Project title/Titre du projet  
**KM 266 - 315  
 PAVEMENT REPLACEMENT & MISCELLANEOUS WORKS  
 ALASKA HIGHWAY, BC**

Approved by/Approve par  
**G. WILKINS**

Designed by/Concept par  
**A. HORWOOD / A. DEEPWELL**

Drawn by/Dessine par  
**A. DEEPWELL**

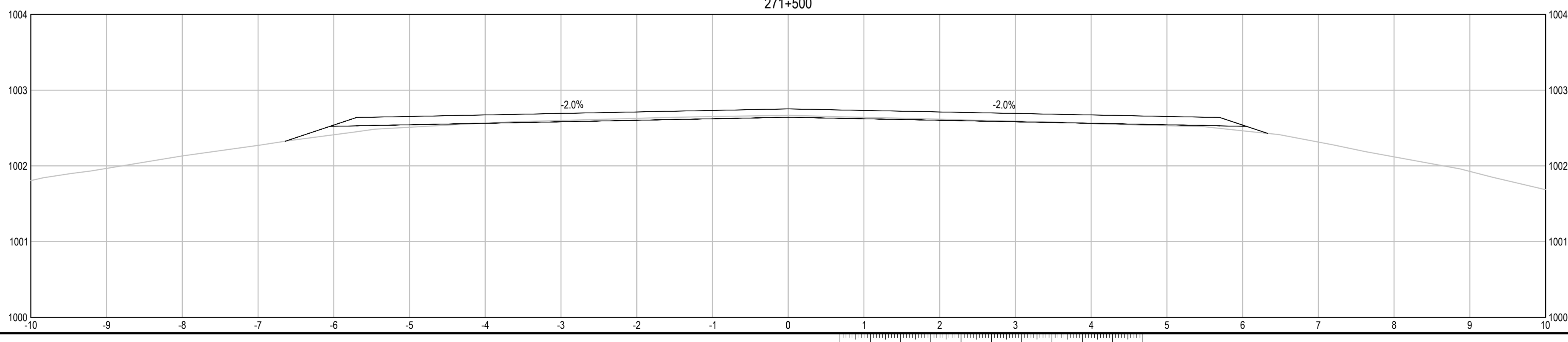
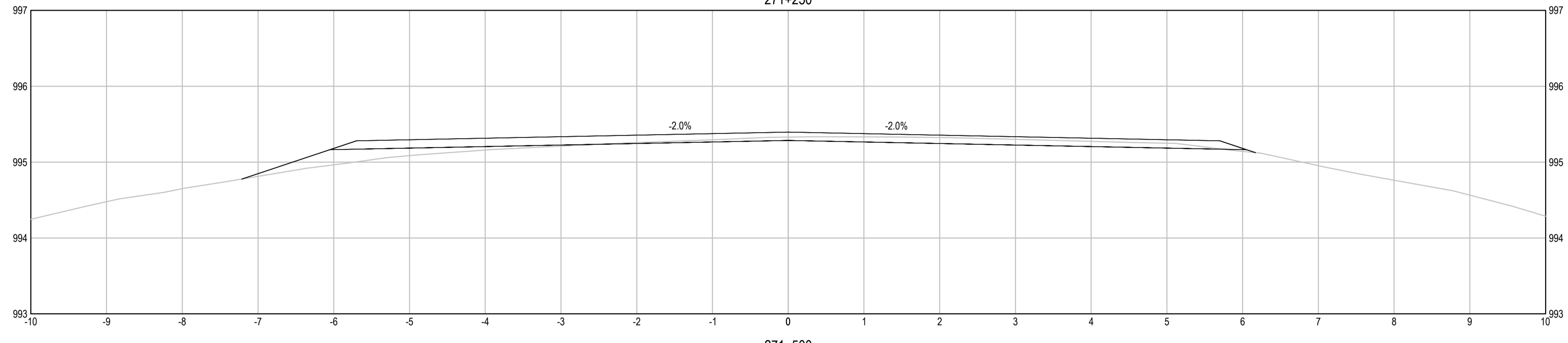
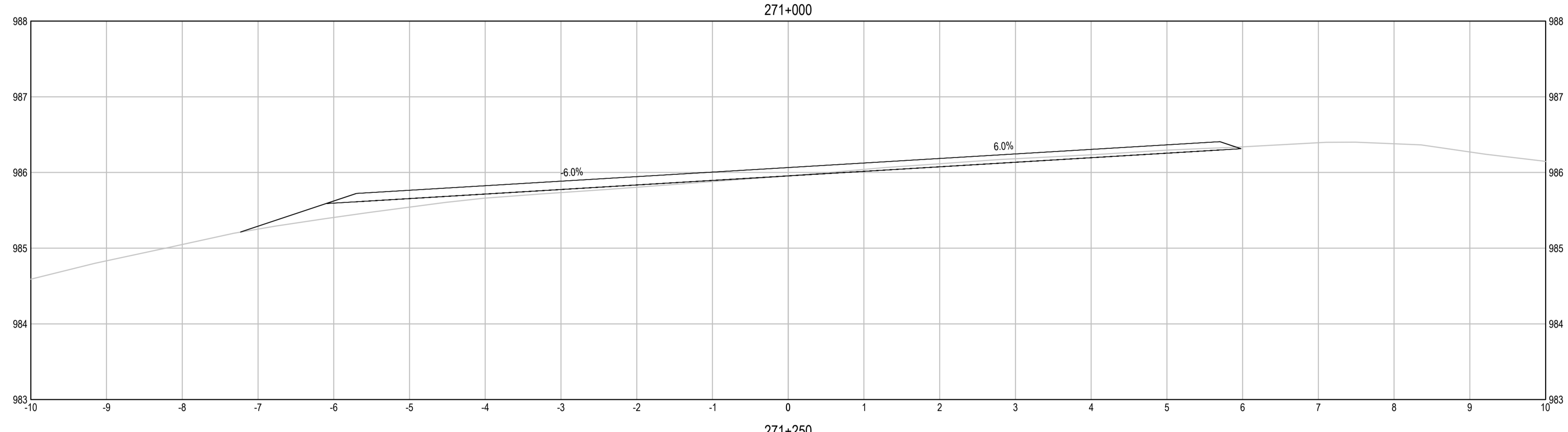
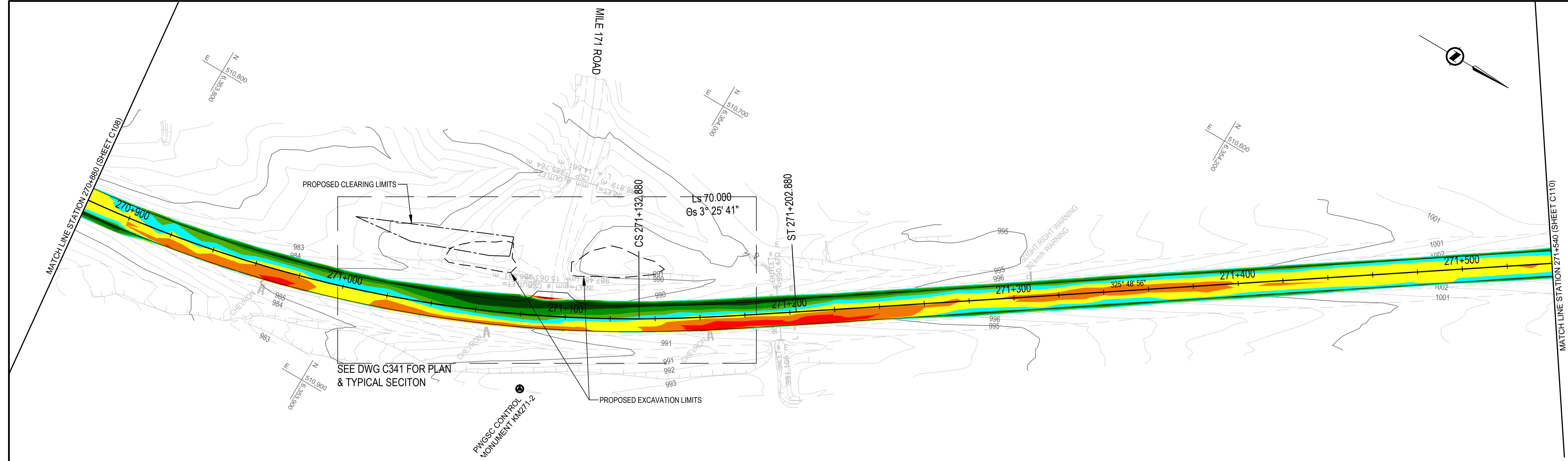
PWSC Project Manager/Administrateur de Projets TPSC  
**A. TAHERI**

PWSC Architectural and Engineering Resources Manager/Ressources Architectural et de Directeur d'Ingénierie, TPSC

Client/client  
**PUBLIC WORKS GOVERNMENT SERVICES CANADA**

Drawing title/Titre du dessin  
**COLOUR CODED GRADING PLAN  
 STA. 270+880 TO STA. 271+540**

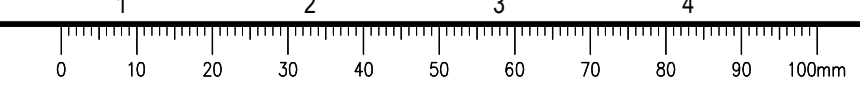
Project No./No. du projet	Sheet/Fauille	Revision no./La Révision no.
<b>R.017173.344</b>	<b>C509</b> OF C175	<b>0</b>



**ELEVATION RANGE DIFFERENCE BETWEEN EXISTING GROUND & PROPOSED ACP BOTTOM**

Dark Red	-1.12	-0.20
Red	-0.20	-0.10
Orange	-0.10	-0.05
Yellow	-0.05	0.00
Cyan	0.00	0.05
Light Green	0.05	0.10
Green	0.10	0.20
Dark Green	0.20	0.70

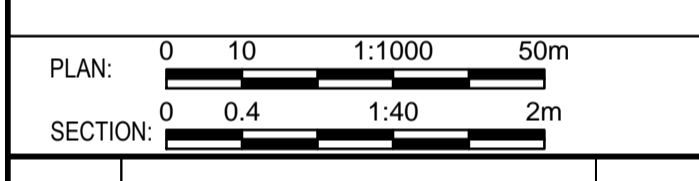
NOTES:  
 • CUT = NEGATIVE VALUE, FILL = POSITIVE VALUE  
 • REQUIRED FULL DEPTH RECLAMATION NOT SHOWN ON SECTIONS, SEE TYPICAL SECTIONS



**ISSUED FOR TENDER**

- GENERAL NOTES:  
 1. DIMENSIONS, COORDINATES, ELEVATIONS ARE IN METRES UNLESS NOTED OTHERWISE  
 2. THE CONTRACTOR IS RESPONSIBLE FOR VERIFYING THE LOCATION OF ALL UTILITIES PRIOR TO CONSTRUCTION

COLOUR CODED GRADING PLANS PROVIDED FOR GENERAL INFORMATION ONLY AND NOT TO BE USED FOR DIRECT MEASUREMENT



0	ISSUED FOR TENDER	16/01/29
Revision/	Description/Description	Date/Date
Client/client		

**PUBLIC WORKS AND GOVERNMENT SERVICES CANADA**

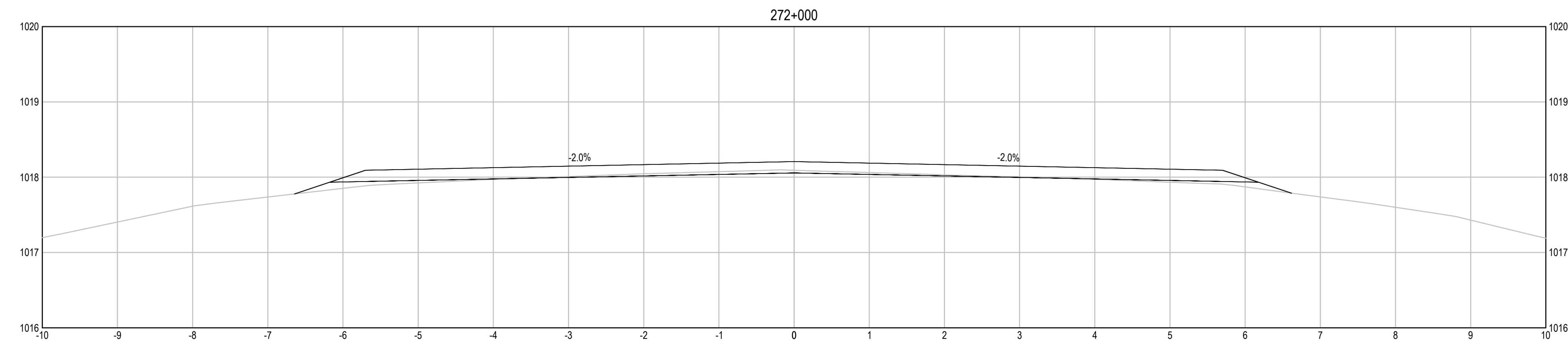
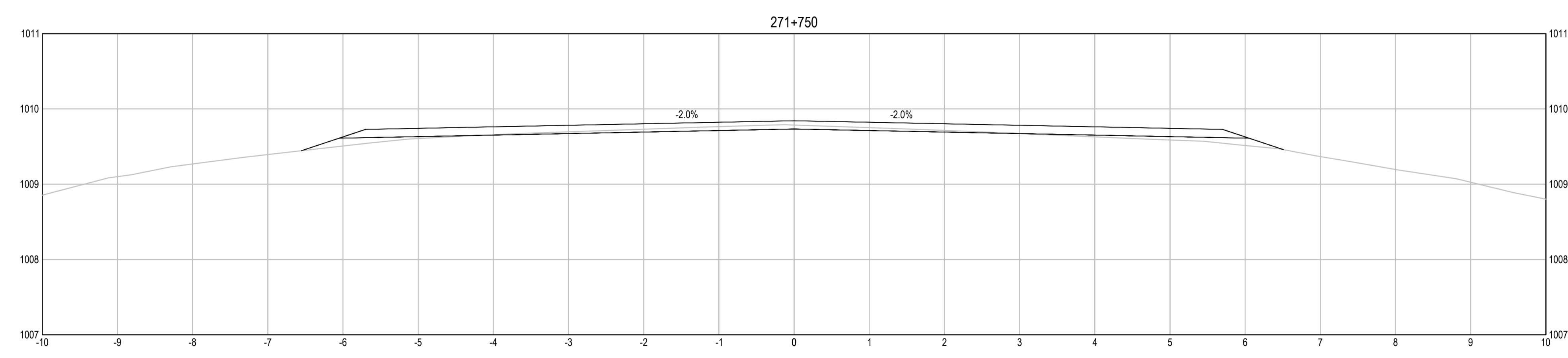
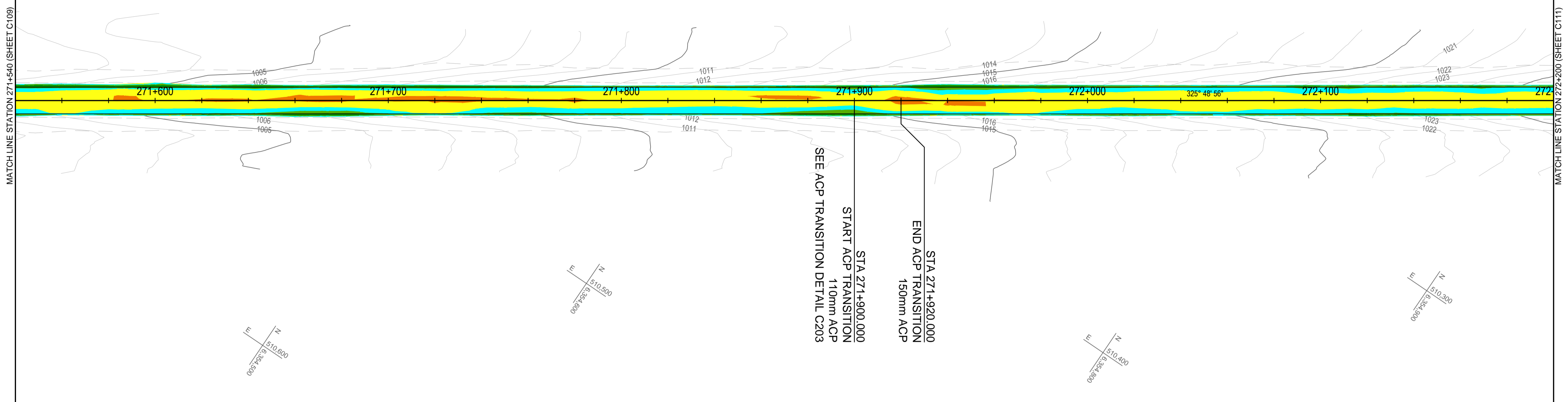


Project title/Titre du projet  
**KM 266 - 315  
 PAVEMENT REPLACEMENT & MISCELLANEOUS WORKS  
 ALASKA HIGHWAY, BC**

Approved by/Approve par  
**G. WILKINS**  
 Designed by/Concept par  
**A. HORWOOD / A. DEEPWELL**  
 Drawn by/Dessiné par  
**A. DEEPWELL**  
 PWGSC Project Manager/Administrateur de Projets TPSCC  
**A. TAHERI**  
 PWGSC Architectural and Engineering Resources Manager/  
 Ressources Architecturales et de Directeur d'Ingénierie, TPSCC  
 Client/client  
**PUBLIC WORKS GOVERNMENT SERVICES CANADA**

Drawing title/Titre du dessin  
**COLOUR CODED GRADING PLAN  
 STA. 271+540 TO STA. 272+200**

Project No./No. du projet	Sheet/Fauille	Revision no./La Révision no.
<b>R.017173.344</b>	<b>C510</b> OF C175	<b>0</b>

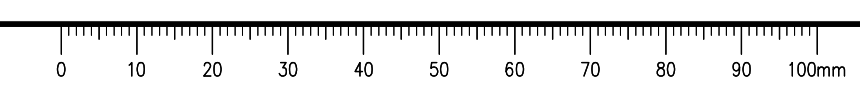


**ELEVATION RANGE DIFFERENCE BETWEEN EXISTING GROUND & PROPOSED ACP BOTTOM**

█	-1.12	-0.20
█	-0.20	-0.10
█	-0.10	-0.05
█	-0.05	0.00
█	0.00	0.05
█	0.05	0.10
█	0.10	0.20
█	0.20	0.70

- NOTES:  
 • CUT = NEGATIVE VALUE, FILL = POSITIVE VALUE  
 • REQUIRED FULL DEPTH RECLAMATION NOT SHOWN ON SECTIONS, SEE TYPICAL SECTIONS

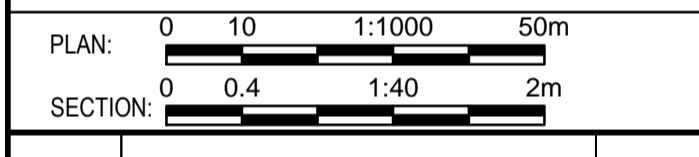
Q:\VancouverTransportation\TRN\VHWY\Projects\TRN\VHWY\030308 - Alaska Hwy Km 229 - 451 ACP Plan and Tender\CAD Contract 2\C510-510 GRADING PLANS.dwg [C510] January 30, 2018 - 5:33:17 pm (BY: DEEPWELL, ANDREW)



# ISSUED FOR TENDER

- GENERAL NOTES:**
- DIMENSIONS, COORDINATES, ELEVATIONS ARE IN METRES UNLESS NOTED OTHERWISE
  - THE CONTRACTOR IS RESPONSIBLE FOR VERIFYING THE LOCATION OF ALL UTILITIES PRIOR TO CONSTRUCTION

COLOUR CODED GRADING PLANS PROVIDED FOR GENERAL INFORMATION ONLY AND NOT TO BE USED FOR DIRECT MEASUREMENT



0	ISSUED FOR TENDER	18/01/29
Revision/	Description/Description	Date/Date
Client/client		

**PUBLIC WORKS AND GOVERNMENT SERVICES CANADA**



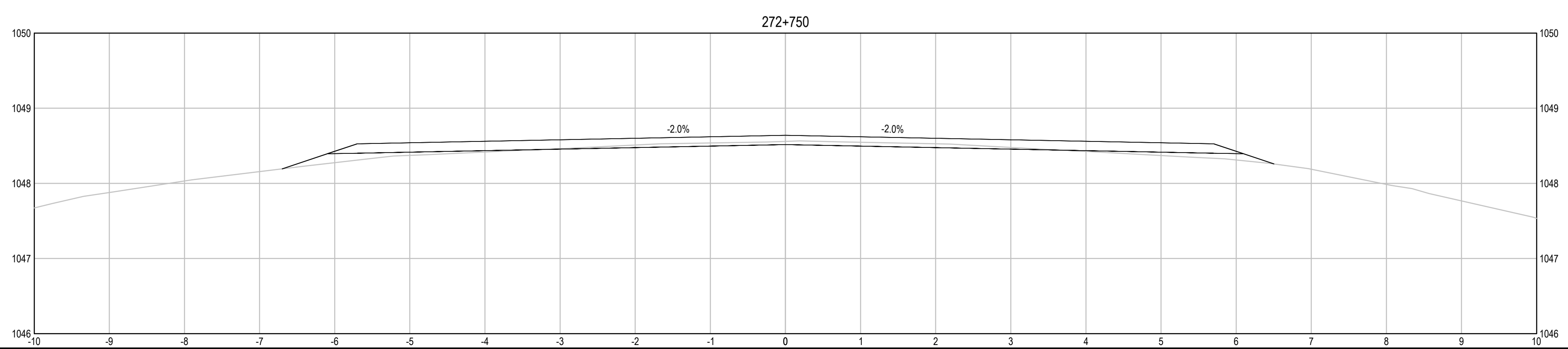
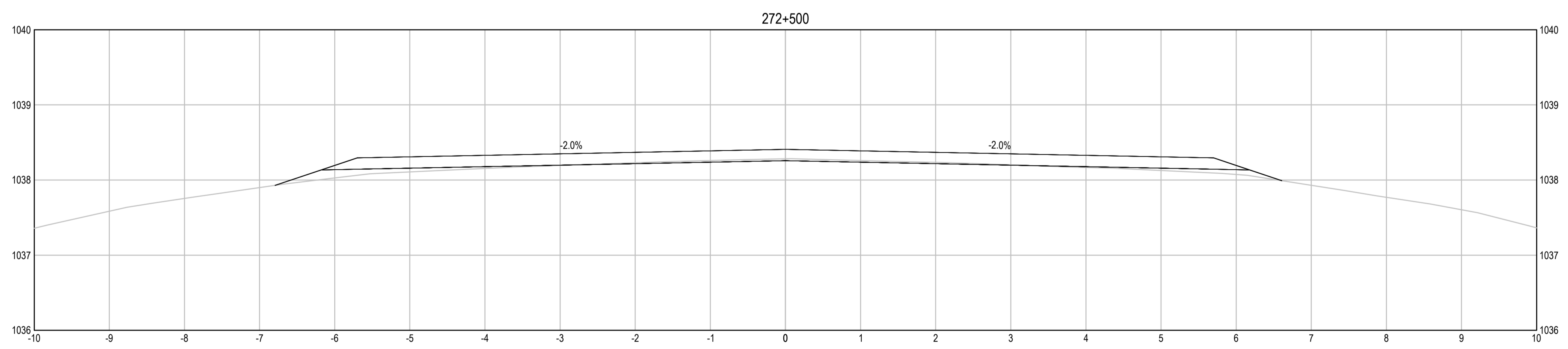
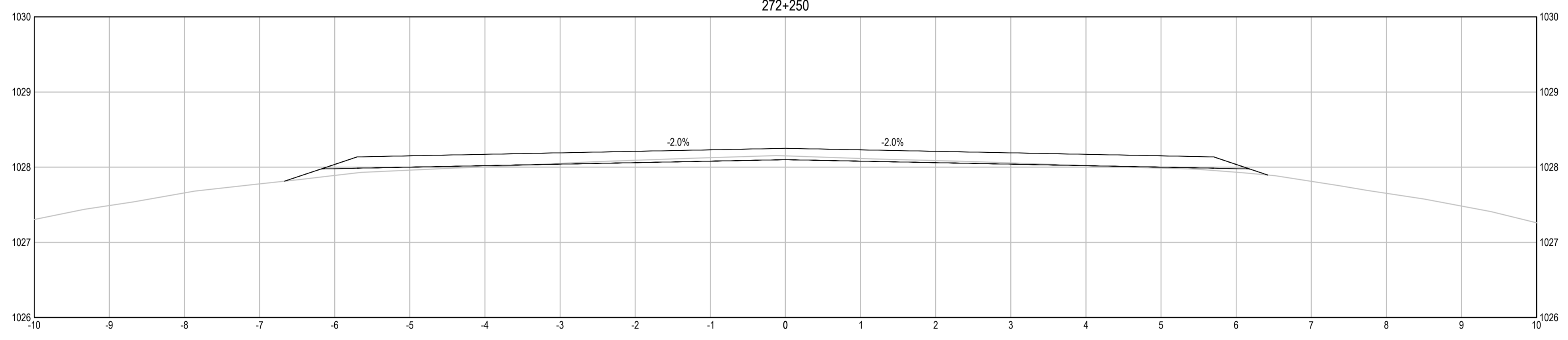
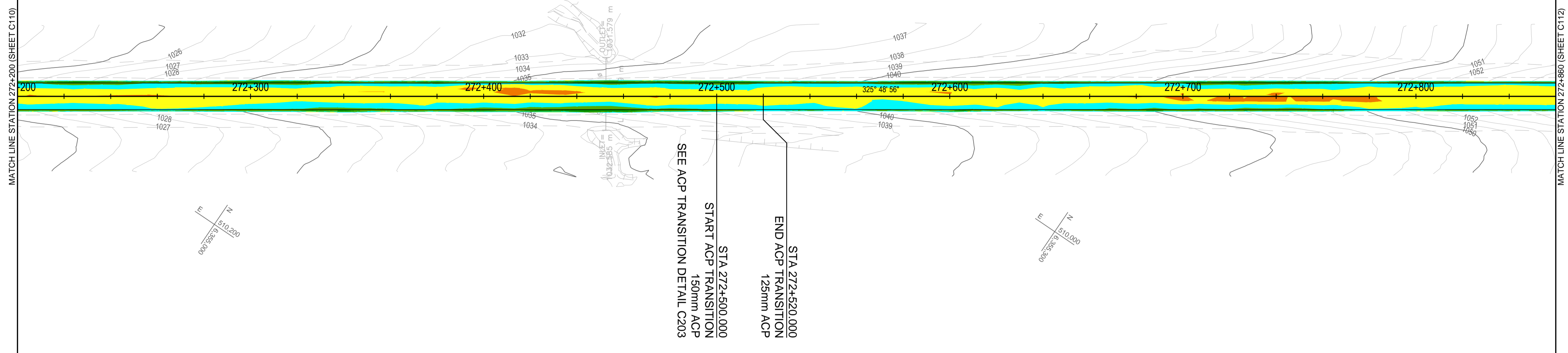
Project title/Titre du projet  
**KM 266 - 315  
 PAVEMENT REPLACEMENT & MISCELLANEOUS WORKS  
 ALASKA HIGHWAY, BC**

Approved by/Approve par  
**G.WILKINS**  
 Designed by/Concept par  
**A.HORWOOD / A.DEEPWELL**  
 Drawn by/Dessine par  
**A.DEEPWELL**  
 PWGSC Project Manager/Administrateur de Projets TPSCC  
**A.TAHERI**  
 PWGSC, Architectural and Engineering Resources Manager/  
 Ressources Architectural et de Directeur d'Ingénierie, TPSCC

Client/client  
**PUBLIC WORKS GOVERNMENT SERVICES CANADA**

Drawing title/Titre du dessin  
**COLOUR CODED GRADING PLAN  
 STA. 272+200 TO STA. 272+860**

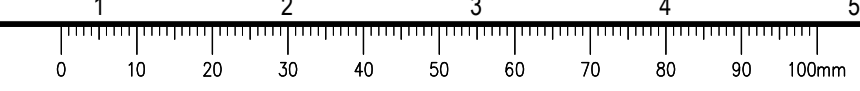
Project No./No. du projet	Sheet/Fauille	Revision no./La Révision no.
<b>R.017173.344</b>	<b>C511</b> OF C175	<b>0</b>



**ELEVATION RANGE DIFFERENCE BETWEEN EXISTING GROUND & PROPOSED ACP BOTTOM**

Dark Red	-1.12	-0.20
Red	-0.20	-0.10
Orange	-0.10	-0.05
Yellow	-0.05	0.00
Cyan	0.00	0.05
Light Green	0.05	0.10
Green	0.10	0.20
Dark Green	0.20	0.70

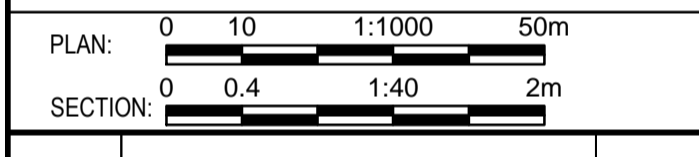
- NOTES:**
- CUT = NEGATIVE VALUE, FILL = POSITIVE VALUE
  - REQUIRED FULL DEPTH RECLAMATION NOT SHOWN ON SECTIONS, SEE TYPICAL SECTIONS



**ISSUED FOR TENDER**

- GENERAL NOTES:  
 1. DIMENSIONS, COORDINATES, ELEVATIONS ARE IN METRES UNLESS NOTED OTHERWISE  
 2. THE CONTRACTOR IS RESPONSIBLE FOR VERIFYING THE LOCATION OF ALL UTILITIES PRIOR TO CONSTRUCTION

COLOUR CODED GRADING PLANS PROVIDED FOR GENERAL INFORMATION ONLY AND NOT TO BE USED FOR DIRECT MEASUREMENT



0	ISSUED FOR TENDER	18/01/29
Revision/	Description/Description	Date/Date

Client/client  
**PUBLIC WORKS AND GOVERNMENT SERVICES CANADA**



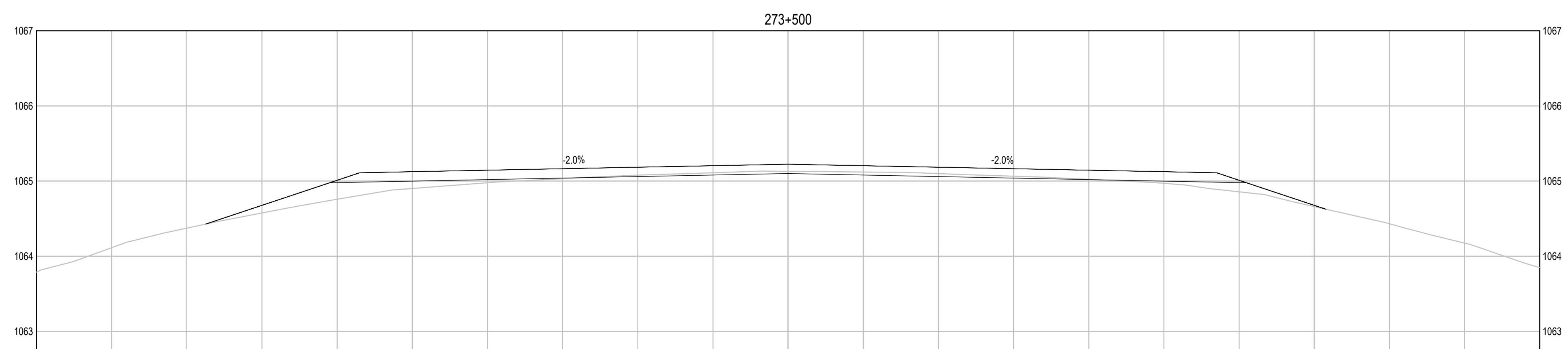
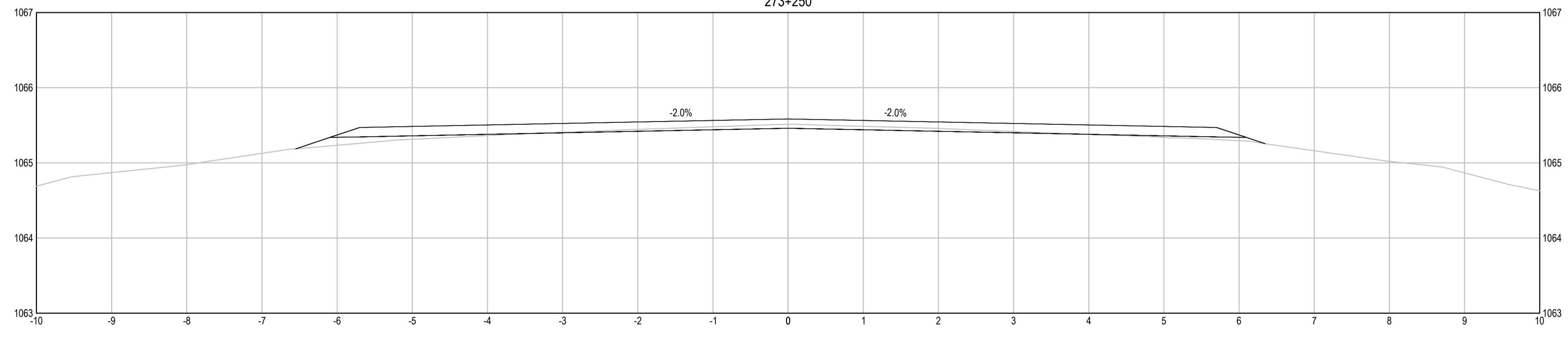
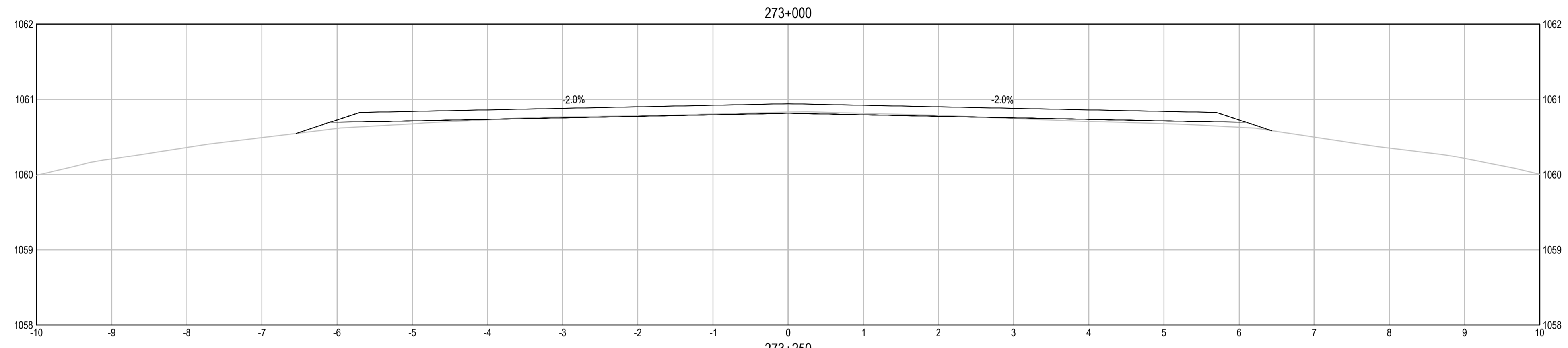
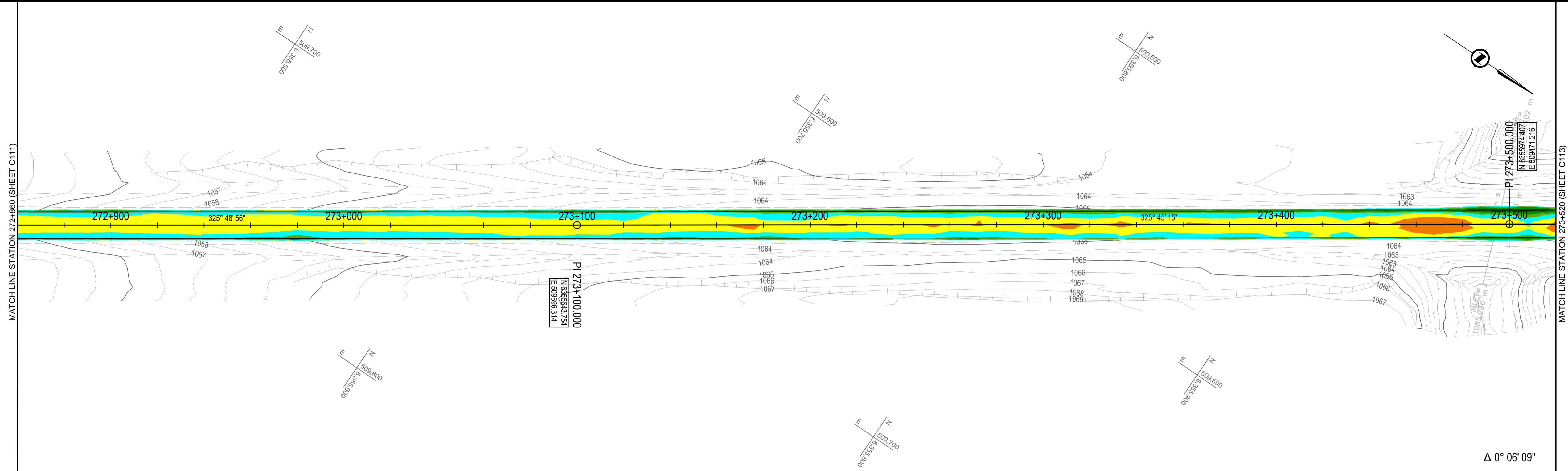
Project title/Titre du projet  
**KM 266 - 315  
 PAVEMENT REPLACEMENT & MISCELLANEOUS WORKS  
 ALASKA HIGHWAY, BC**

Approved by/Approve par  
**G.WILKINS**  
 Designed by/Concept par  
**A.HORWOOD / A.DEEPWELL**  
 Drawn by/Dessine par  
**A.DEEPWELL**  
 PWGSC Project Manager/Administrateur de Projets TPSCG  
**A.TAHERI**  
 PWGSC Architectural and Engineering Resources Manager/  
 Ressources Architectural et de Directeur d'Ingénierie, TPSCG

Client/client  
**PUBLIC WORKS GOVERNMENT SERVICES CANADA**

Drawing title/Titre du dessin  
**COLOUR CODED GRADING PLAN  
 STA. 272+860 TO STA. 273+520**

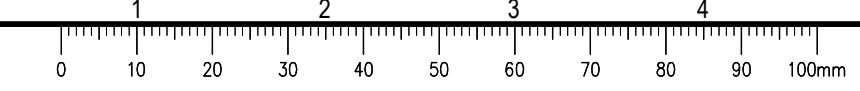
Project No./No. du projet	Sheet/Fauille	Revision no./La Révision no.
<b>R.017173.344</b>	<b>C512</b> OF C175	<b>0</b>



**ELEVATION RANGE DIFFERENCE BETWEEN EXISTING GROUND & PROPOSED ACP BOTTOM**

Dark Red	-1.12	-0.20
Red	-0.20	-0.10
Orange	-0.10	-0.05
Yellow	-0.05	0.00
Cyan	0.00	0.05
Light Green	0.05	0.10
Green	0.10	0.20
Dark Green	0.20	0.70

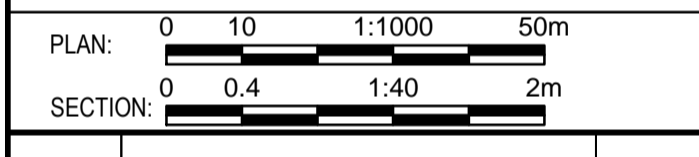
- NOTES:  
 • CUT = NEGATIVE VALUE, FILL = POSITIVE VALUE  
 • REQUIRED FULL DEPTH RECLAMATION NOT SHOWN ON SECTIONS, SEE TYPICAL SECTIONS



**ISSUED FOR TENDER**

- GENERAL NOTES:  
 1. DIMENSIONS, COORDINATES, ELEVATIONS ARE IN METRES UNLESS NOTED OTHERWISE  
 2. THE CONTRACTOR IS RESPONSIBLE FOR VERIFYING THE LOCATION OF ALL UTILITIES PRIOR TO CONSTRUCTION

COLOUR CODED GRADING PLANS PROVIDED FOR GENERAL INFORMATION ONLY AND NOT TO BE USED FOR DIRECT MEASUREMENT



0	ISSUED FOR TENDER	18/01/29
Revision/	Description/Description	Date/Date

Client/client  
**PUBLIC WORKS AND GOVERNMENT SERVICES CANADA**

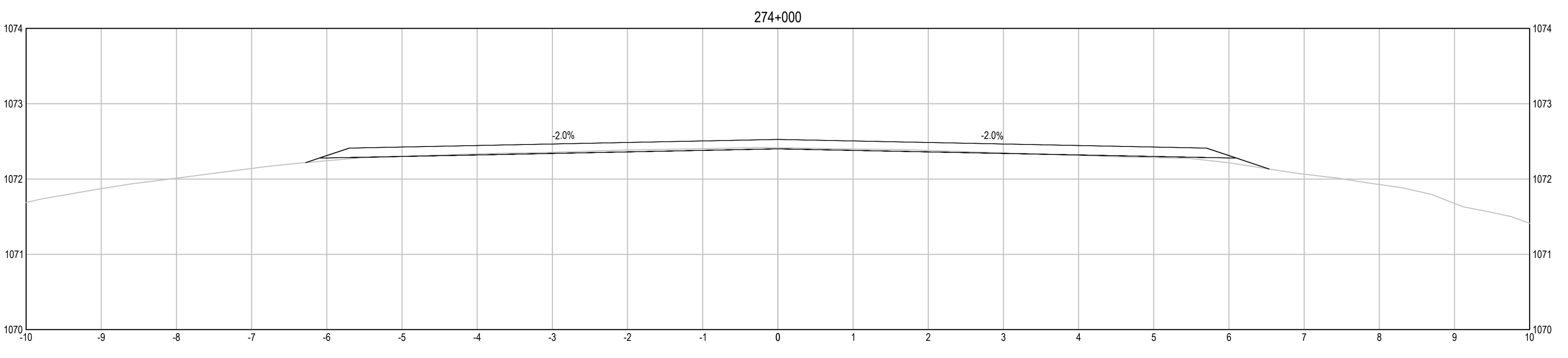
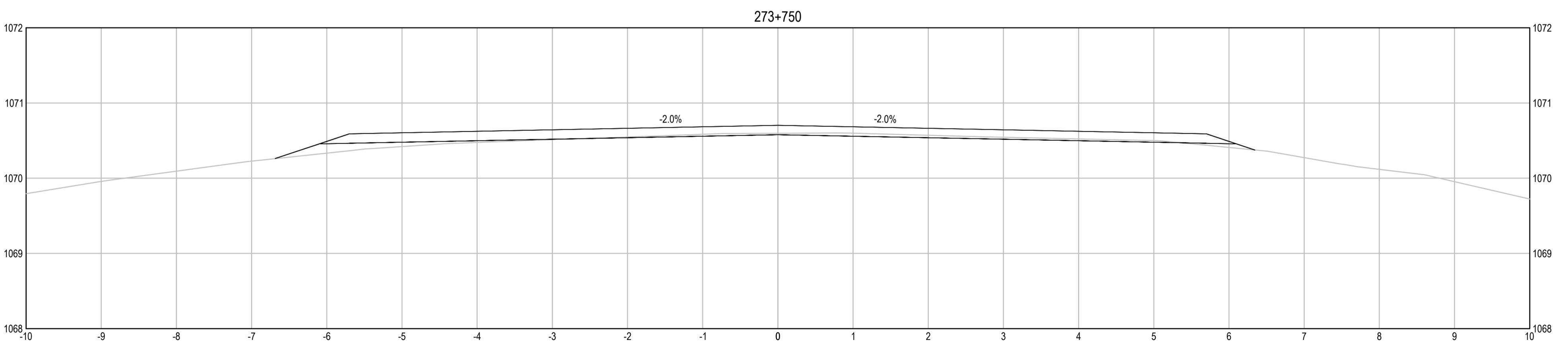
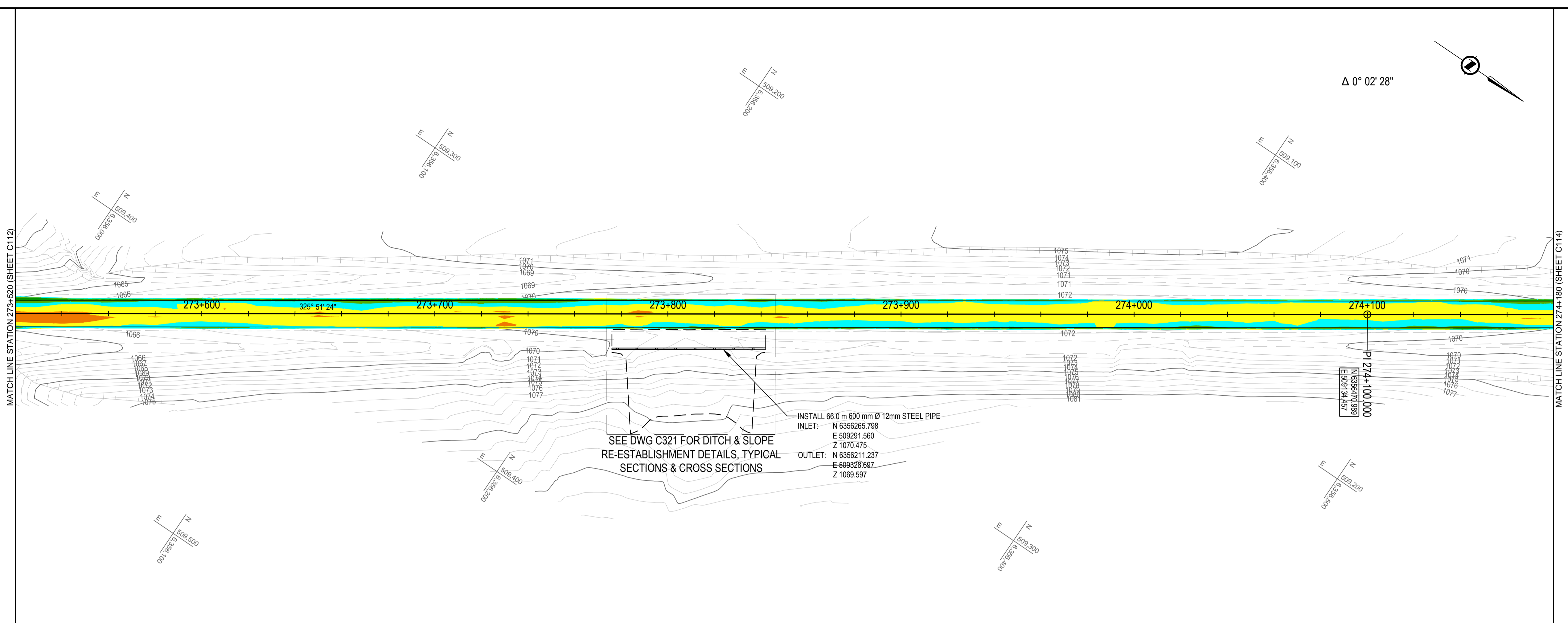


Project title/Titre du projet  
**KM 266 - 315  
 PAVEMENT REPLACEMENT & MISCELLANEOUS WORKS  
 ALASKA HIGHWAY, BC**

Approved by/Approve par  
**G.WILKINS**  
 Designed by/Concept par  
**A.HORWOOD / A.DEEPWELL**  
 Drawn by/Dessine par  
**A.DEEPWELL**  
 PWGSC Project Manager/Administrateur de Projets TPSCC  
**A.TAHERI**  
 PWGSC, Architectural and Engineering Resources Manager/  
 Ressources Architectural et de Directeur d'Ingénierie, TPSCC

Client/client  
**PUBLIC WORKS GOVERNMENT SERVICES CANADA**  
 Drawing title/Titre du dessin  
**COLOUR CODED GRADING PLAN  
 STA. 273+520 TO STA. 274+180**

Project No./No. du projet	Sheet/Fauille	Revision no./La Révision no.
<b>R.017173.344</b>	<b>C513</b> OF C175	<b>0</b>

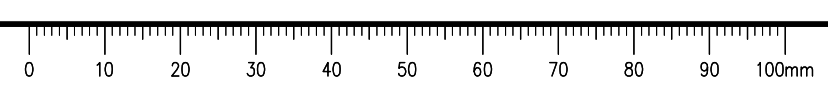


**ELEVATION RANGE DIFFERENCE BETWEEN EXISTING GROUND & PROPOSED ACP BOTTOM**

█	-1.12	-0.20
█	-0.20	-0.10
█	-0.10	-0.05
█	-0.05	0.00
█	0.00	0.05
█	0.05	0.10
█	0.10	0.20
█	0.20	0.70

- NOTES:  
 • CUT = NEGATIVE VALUE, FILL = POSITIVE VALUE  
 • REQUIRED FULL DEPTH RECLAMATION NOT SHOWN ON SECTIONS, SEE TYPICAL SECTIONS

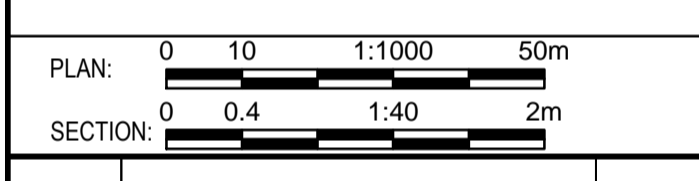
Q:\VancouverTransportation\TRN\VHWY\Projects\TRN\VHWY\03038 - Alaska Hwy Km 229 - 451 ACP Plan and Tender\CAD Contract 2\C514-520 GRADING PLANS.dwg [C513] January 31, 2018 - 2:48:42 pm (BY: DEEPWELL, ANDREW)



# ISSUED FOR TENDER

- GENERAL NOTES:**
- DIMENSIONS, COORDINATES, ELEVATIONS ARE IN METRES UNLESS NOTED OTHERWISE
  - THE CONTRACTOR IS RESPONSIBLE FOR VERIFYING THE LOCATION OF ALL UTILITIES PRIOR TO CONSTRUCTION

COLOUR CODED GRADING PLANS PROVIDED FOR GENERAL INFORMATION ONLY AND NOT TO BE USED FOR DIRECT MEASUREMENT



0	ISSUED FOR TENDER	18/01/29
Revision/Évaluation	Description/Description	Date/Date

Client/client  
**PUBLIC WORKS AND GOVERNMENT SERVICES CANADA**



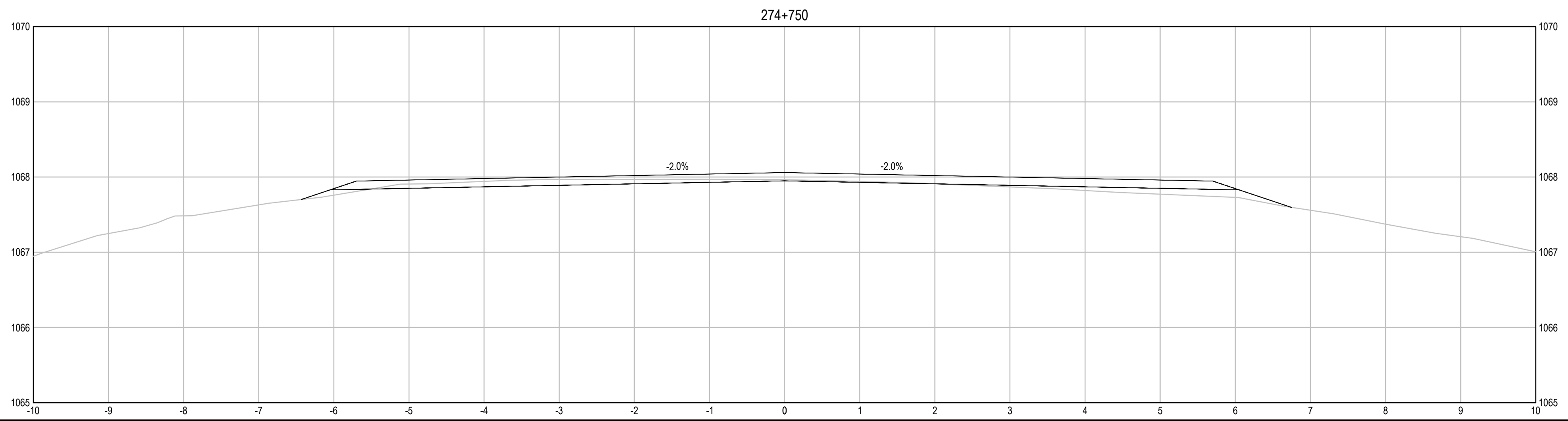
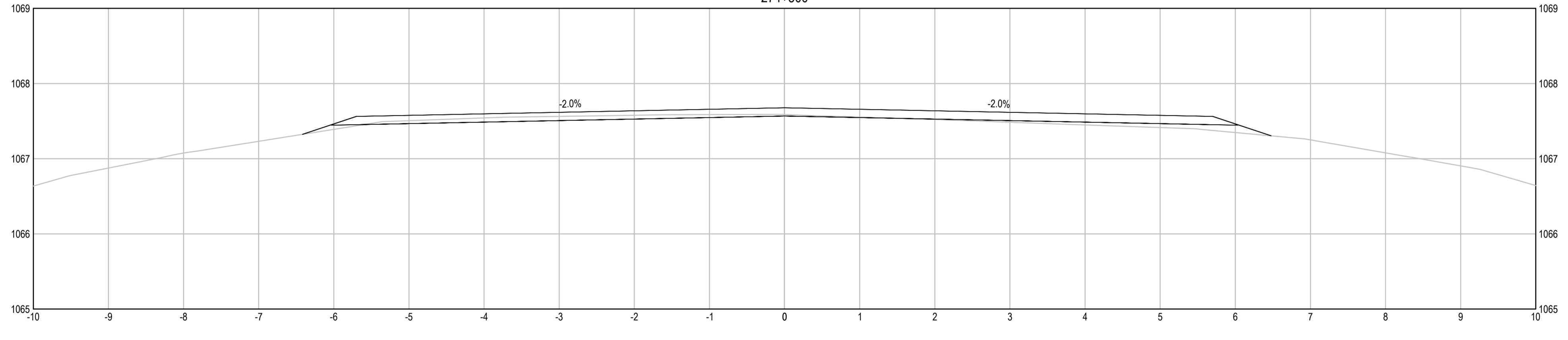
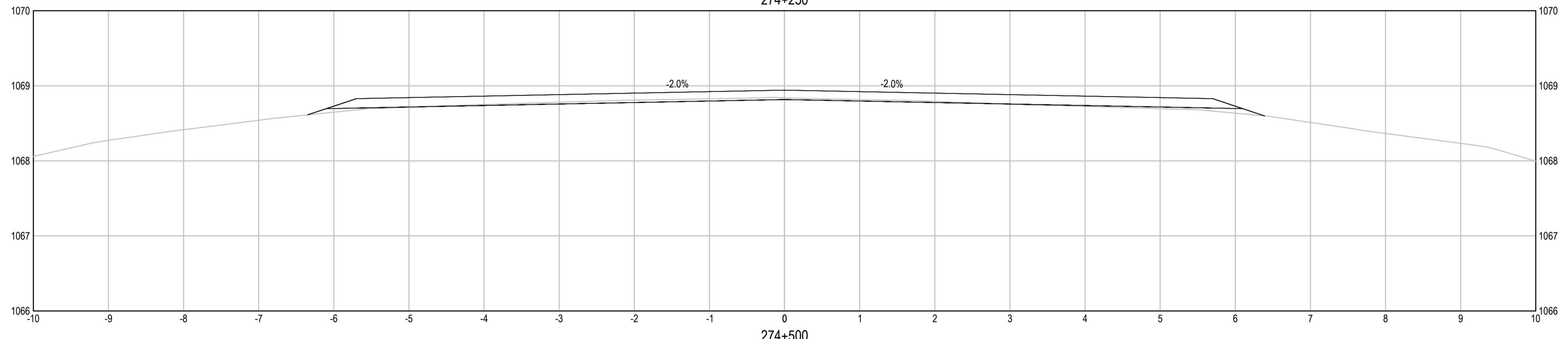
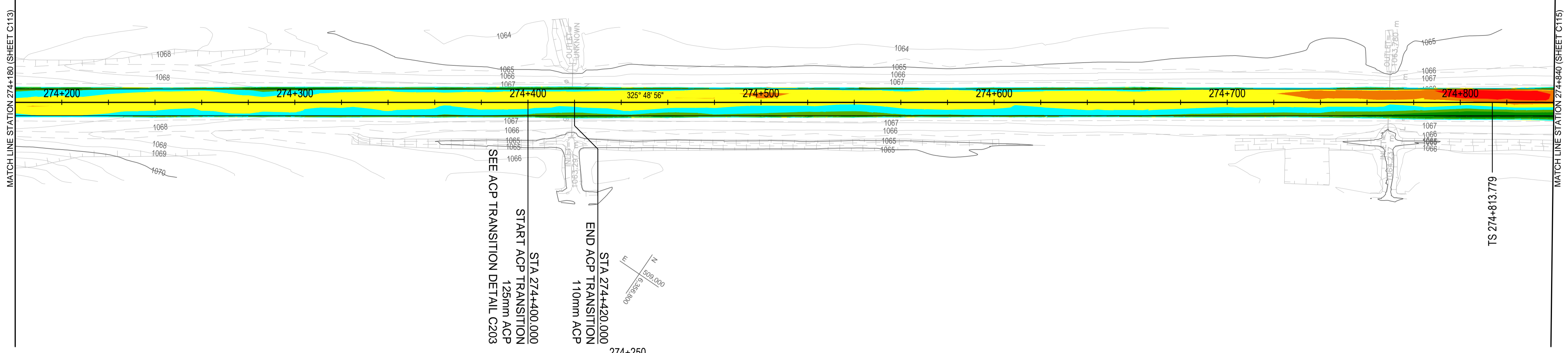
Project title/Titre du projet  
**KM 266 - 315  
 PAVEMENT REPLACEMENT & MISCELLANEOUS WORKS  
 ALASKA HIGHWAY, BC**

Approved by/Approuvé par  
**G.WILKINS**  
 Designed by/Concept par  
**A.HORWOOD / A.DEEPWELL**  
 Drawn by/Dessiné par  
**A.DEEPWELL**  
 PWGSC Project Manager/Administrateur de Projets TPSCC  
**A.TAHERI**  
 PWGSC Architectural and Engineering Resources Manager/Ressources Architectural et de Directeur d'Ingénierie, TPSCC

Client/client  
**PUBLIC WORKS GOVERNMENT SERVICES CANADA**

Drawing title/Titre du dessin  
**COLOUR CODED GRADING PLAN  
 STA. 274+180 TO STA. 274+840**

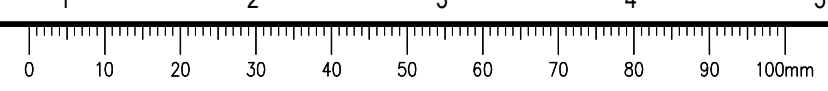
Project No./No. du projet	Sheet/Fauille	Revision no./La Révision no.
<b>R.017173.344</b>	<b>C514</b> OF C175	<b>0</b>



**ELEVATION RANGE DIFFERENCE BETWEEN EXISTING GROUND & PROPOSED ACP BOTTOM**

Dark Red	-1.12	-0.20
Red	-0.20	-0.10
Orange	-0.10	-0.05
Yellow	-0.05	0.00
Cyan	0.00	0.05
Light Green	0.05	0.10
Green	0.10	0.20
Dark Green	0.20	0.70

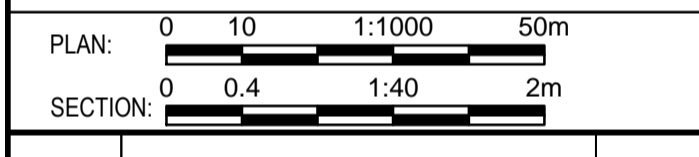
- NOTES:**
- CUT = NEGATIVE VALUE, FILL = POSITIVE VALUE
  - REQUIRED FULL DEPTH RECLAMATION NOT SHOWN ON SECTIONS, SEE TYPICAL SECTIONS



**ISSUED FOR TENDER**

- GENERAL NOTES:  
 1. DIMENSIONS, COORDINATES, ELEVATIONS ARE IN METRES UNLESS NOTED OTHERWISE  
 2. THE CONTRACTOR IS RESPONSIBLE FOR VERIFYING THE LOCATION OF ALL UTILITIES PRIOR TO CONSTRUCTION

COLOUR CODED GRADING PLANS PROVIDED FOR GENERAL INFORMATION ONLY AND NOT TO BE USED FOR DIRECT MEASUREMENT



0	ISSUED FOR TENDER	18/01/29
Revision/	Description/Description	Date/Date

Client/client  
**PUBLIC WORKS AND GOVERNMENT SERVICES CANADA**

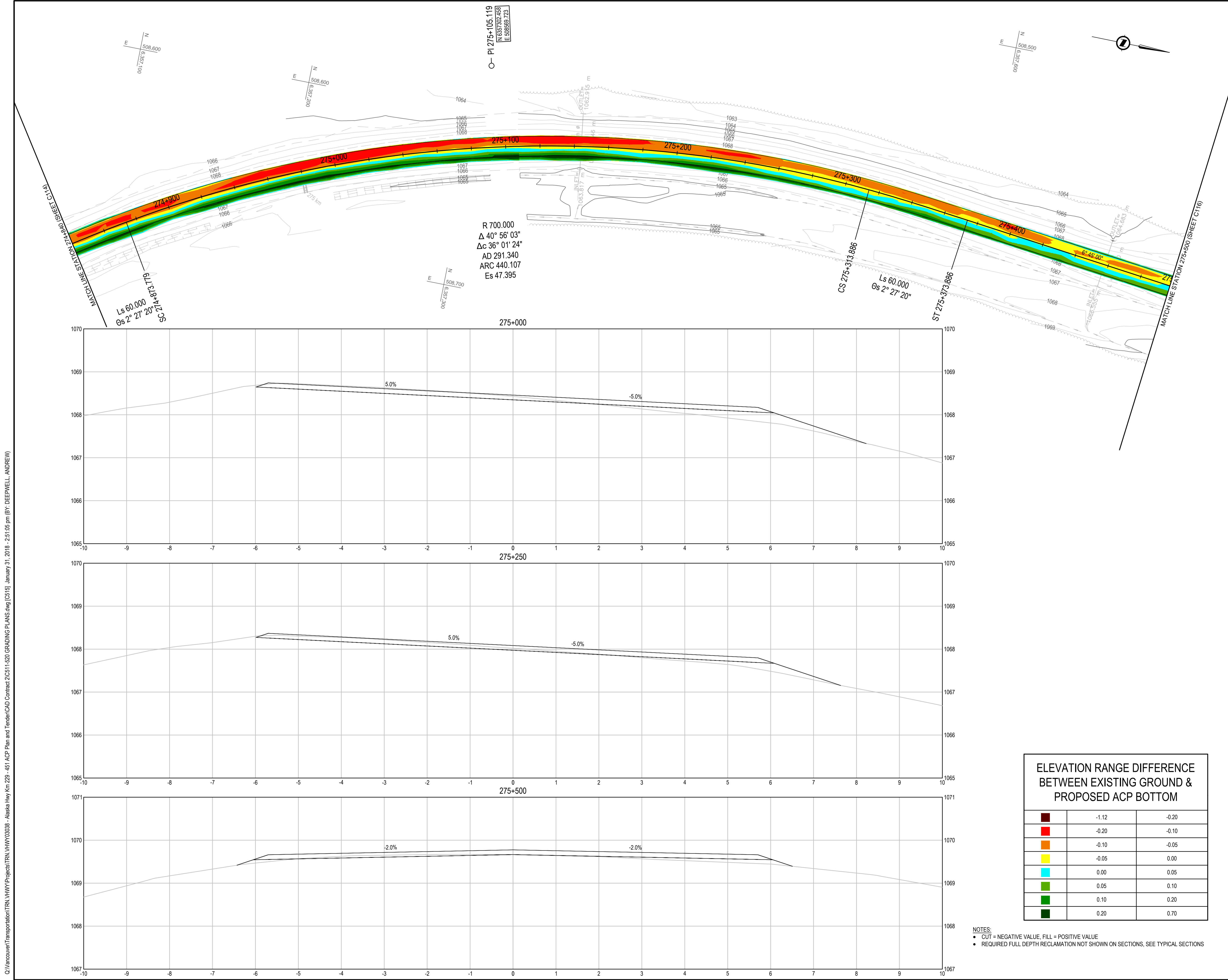


Project title/Titre du projet  
**KM 266 - 315  
 PAVEMENT REPLACEMENT & MISCELLANEOUS WORKS  
 ALASKA HIGHWAY, BC**

Approved by/Approve par  
**G.WILKINS**  
 Designed by/Concept par  
**A.HORWOOD / A.DEEPWELL**  
 Drawn by/Dessine par  
**A.DEEPWELL**  
 PWGSC Project Manager/Administrateur de Projets TPSCG  
**A.TAHERI**  
 PWGSC Architectural and Engineering Resources Manager/  
 Ressources Architectural et de Directeur d'Ingénierie, TPSCG

Client/client  
**PUBLIC WORKS GOVERNMENT SERVICES CANADA**  
 Drawing title/Titre du dessin  
**COLOUR CODED GRADING PLAN  
 STA. 274+840 TO STA. 275+500**

Project No./No. du projet	Sheet/Fauille	Revision no./La Révision no.
<b>R.017173.344</b>	<b>C515</b> OF C175	<b>0</b>

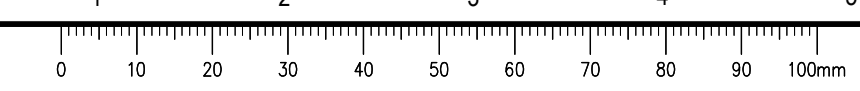


**ELEVATION RANGE DIFFERENCE BETWEEN EXISTING GROUND & PROPOSED ACP BOTTOM**

Dark Red	-1.12	-0.20
Red	-0.20	-0.10
Orange	-0.10	-0.05
Yellow	-0.05	0.00
Cyan	0.00	0.05
Light Green	0.05	0.10
Green	0.10	0.20
Dark Green	0.20	0.70

- NOTES:  
 • CUT = NEGATIVE VALUE, FILL = POSITIVE VALUE  
 • REQUIRED FULL DEPTH RECLAMATION NOT SHOWN ON SECTIONS, SEE TYPICAL SECTIONS

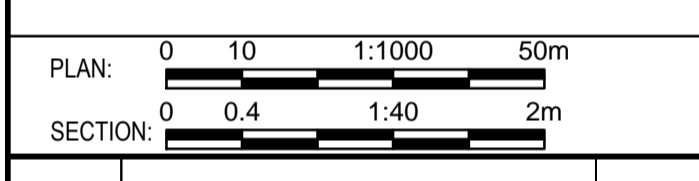
Q:\VancouverTransportation\TRN\VHWY030308 - Alaska Hwy Km 229 - 451 ACP Plan and Tender\CAD Contract 2\C514-520 GRADING PLANS.dwg [C515] January 31, 2018 - 2:51:05 pm (BY: DEEPWELL, ANDREW)



**ISSUED FOR TENDER**

- GENERAL NOTES:  
 1. DIMENSIONS, COORDINATES, ELEVATIONS ARE IN METRES UNLESS NOTED OTHERWISE  
 2. THE CONTRACTOR IS RESPONSIBLE FOR VERIFYING THE LOCATION OF ALL UTILITIES PRIOR TO CONSTRUCTION

COLOUR CODED GRADING PLANS PROVIDED FOR GENERAL INFORMATION ONLY AND NOT TO BE USED FOR DIRECT MEASUREMENT



0	ISSUED FOR TENDER	18/01/29
Revision/	Description/Description	Date/Date
Client/client		

**PUBLIC WORKS AND GOVERNMENT SERVICES CANADA**

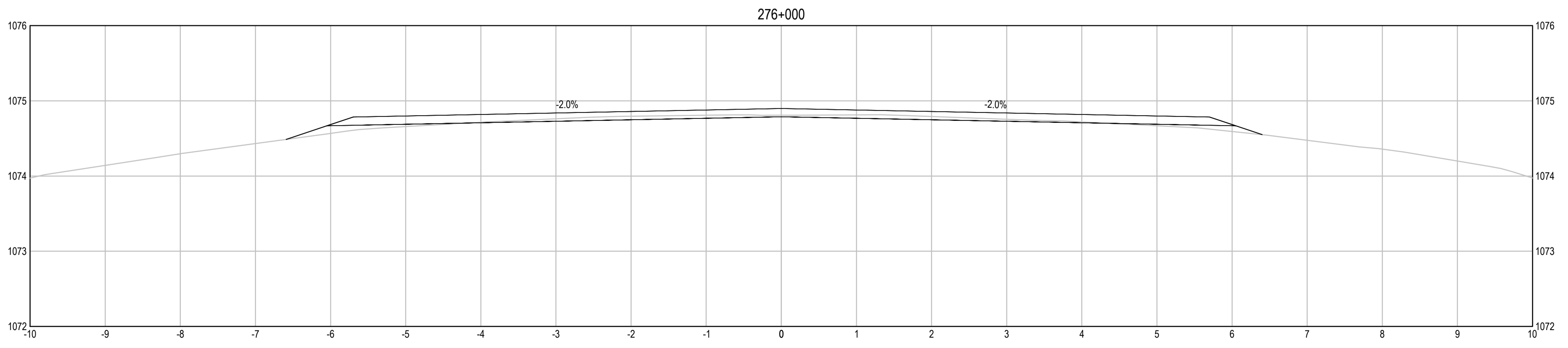
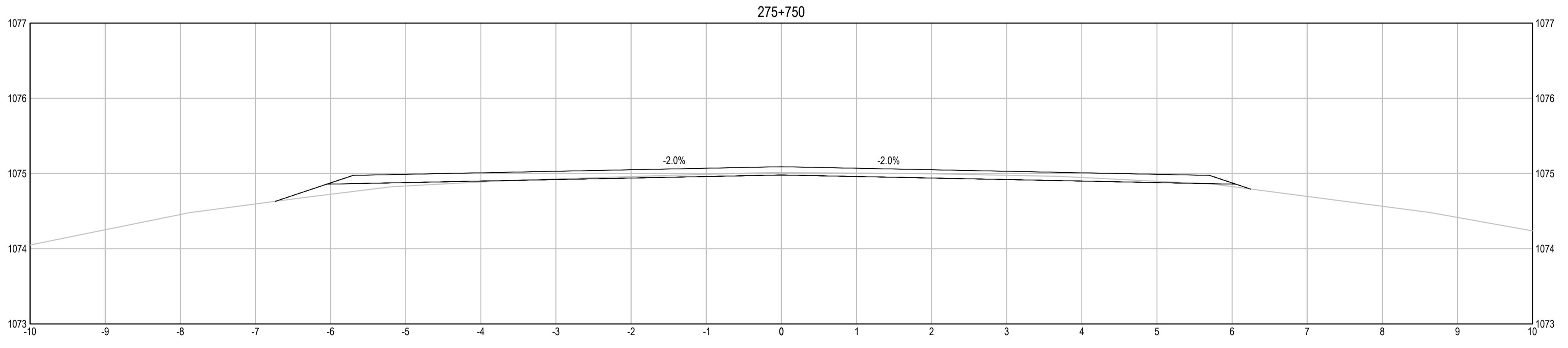
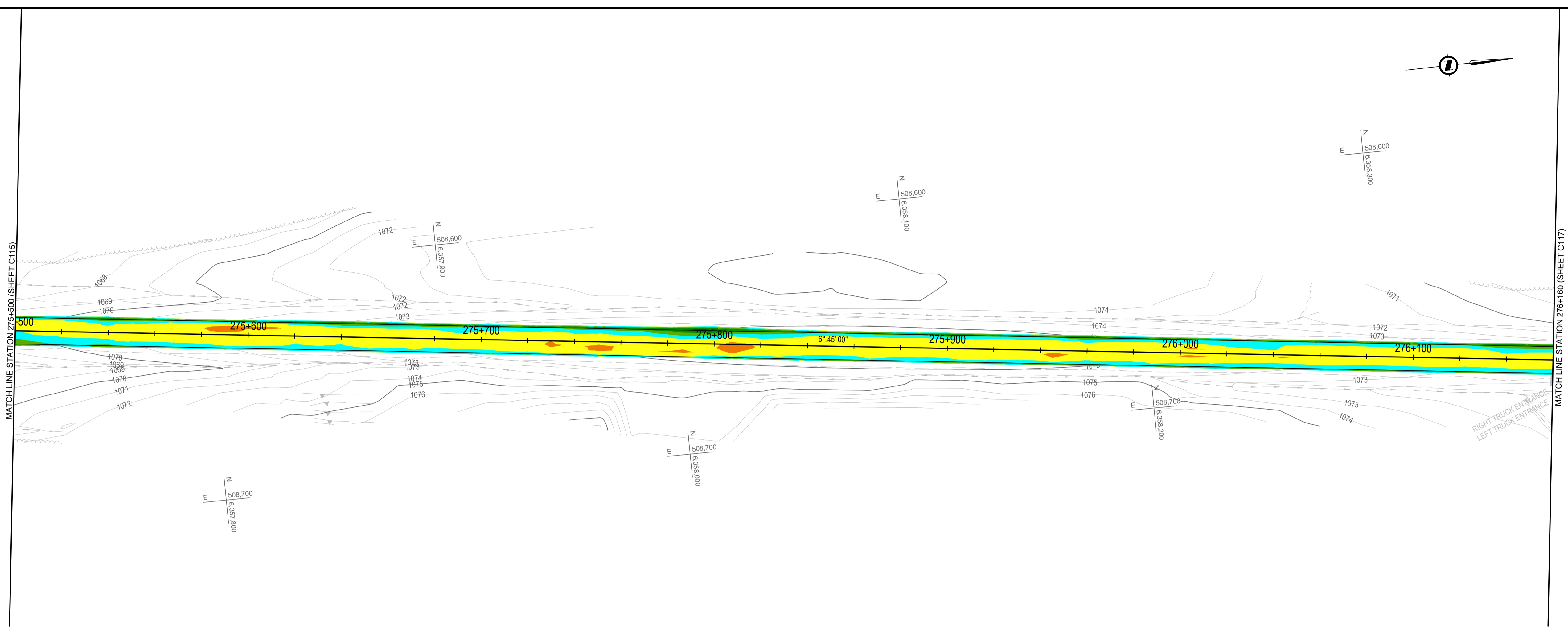


Project title/Titre du projet  
**KM 266 - 315  
 PAVEMENT REPLACEMENT & MISCELLANEOUS WORKS  
 ALASKA HIGHWAY, BC**

Approved by/Approve par  
**G. WILKINS**  
 Designed by/Concept par  
**A. HORWOOD / A. DEEPWELL**  
 Drawn by/Dessiné par  
**A. DEEPWELL**  
 PWGSC Project Manager/Administrateur de Projets TPSCC  
**A. TAHERI**  
 PWGSC Architectural and Engineering Resources Manager/  
 Ressources Architectural et de Directeur d'Ingénierie, TPSCC  
 Client/client  
**PUBLIC WORKS GOVERNMENT SERVICES CANADA**

Drawing title/Titre du dessin  
**COLOUR CODED GRADING PLAN  
 STA. 275+500 TO STA. 276+160**

Project No./No. du projet	Sheet/Fauille	Revision no./La Révision no.
<b>R.017173.344</b>	<b>C516</b>	<b>0</b>
		<b>OF C175</b>

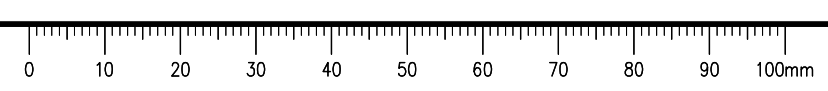


**ELEVATION RANGE DIFFERENCE BETWEEN EXISTING GROUND & PROPOSED ACP BOTTOM**

Dark Red	-1.12	-0.20
Red	-0.20	-0.10
Orange	-0.10	-0.05
Yellow	-0.05	0.00
Cyan	0.00	0.05
Light Green	0.05	0.10
Green	0.10	0.20
Dark Green	0.20	0.70

- NOTES:  
 • CUT = NEGATIVE VALUE, FILL = POSITIVE VALUE  
 • REQUIRED FULL DEPTH RECLAMATION NOT SHOWN ON SECTIONS, SEE TYPICAL SECTIONS

Q:\Vancouver\Transportation\TRN\VHWY030308 - Alaska Hwy Km 229 - 451 ACP Plan and Tender\CAD Contract 2\C514-520 GRADING PLANS.dwg [C516] January 31, 2018 - 2:52:05 pm (BY: DEEPWELL, ANDREW)

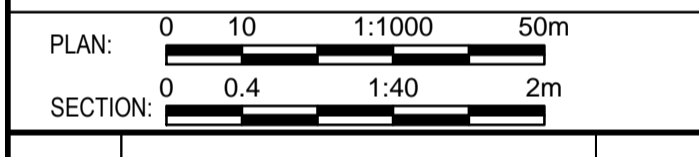




# ISSUED FOR TENDER

- GENERAL NOTES:  
 1. DIMENSIONS, COORDINATES, ELEVATIONS ARE IN METRES UNLESS NOTED OTHERWISE  
 2. THE CONTRACTOR IS RESPONSIBLE FOR VERIFYING THE LOCATION OF ALL UTILITIES PRIOR TO CONSTRUCTION

COLOUR CODED GRADING PLANS PROVIDED FOR GENERAL INFORMATION ONLY AND NOT TO BE USED FOR DIRECT MEASUREMENT



0	ISSUED FOR TENDER	18/01/29
Revision/	Description/Description	Date/Date
Client/client		

**PUBLIC WORKS AND GOVERNMENT SERVICES CANADA**

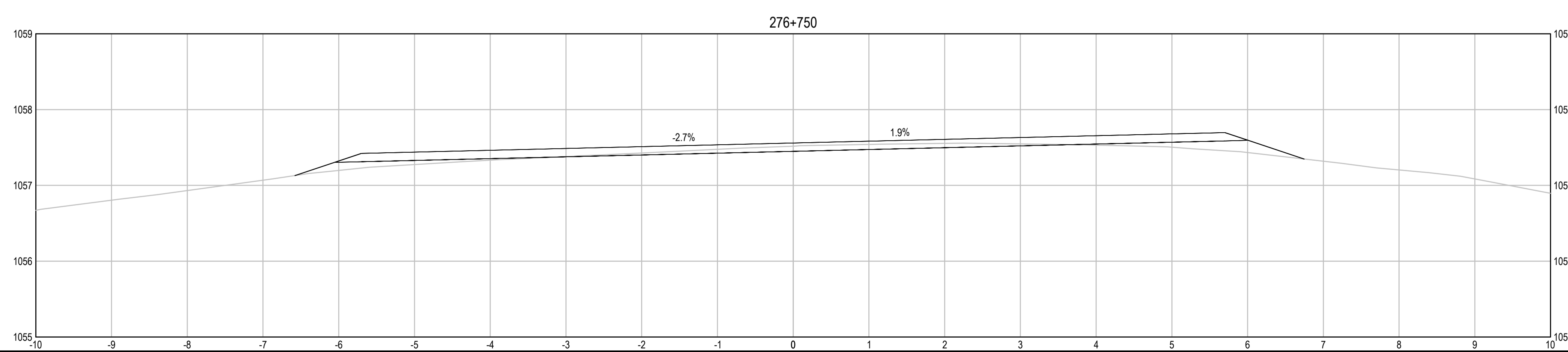
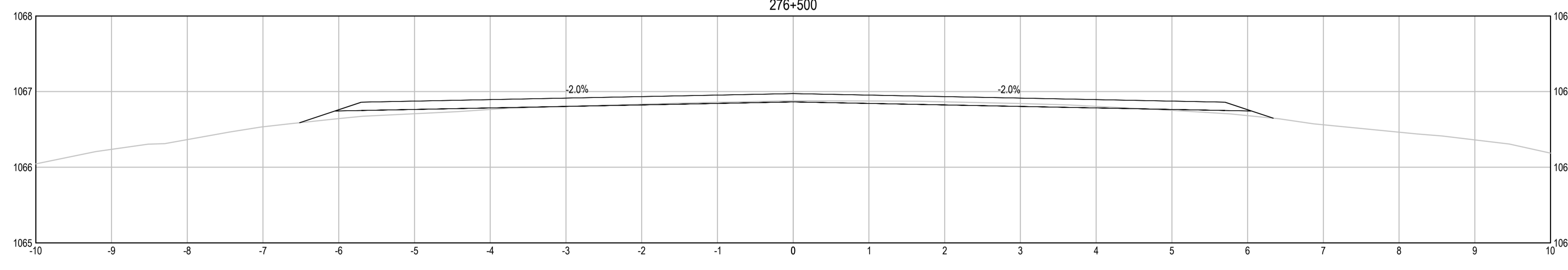
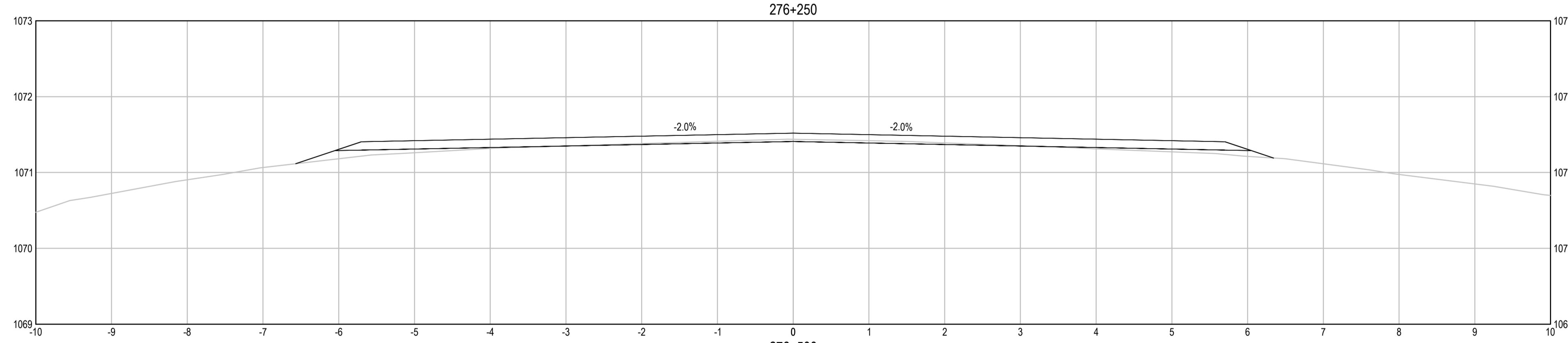
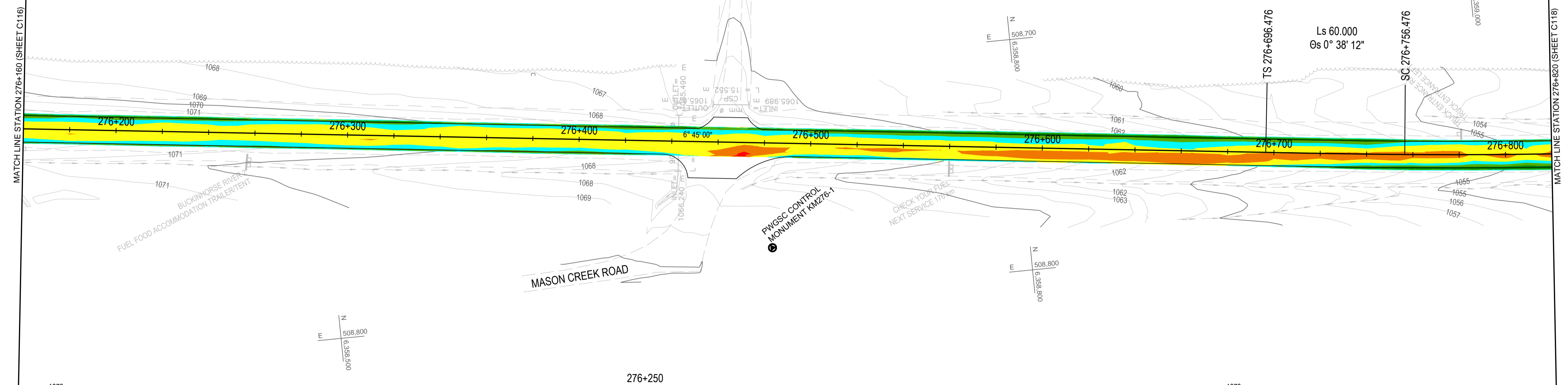


Project title/Titre du projet  
**KM 266 - 315  
 PAVEMENT REPLACEMENT & MISCELLANEOUS WORKS  
 ALASKA HIGHWAY, BC**

Approved by/Approve par  
**G.WILKINS**  
 Designed by/Concept par  
**A.HORWOOD / A.DEEPWELL**  
 Drawn by/Dessine par  
**A.DEEPWELL**  
 PWGSC Project Manager/Administrateur de Projets TPSCC  
**A.TAHERI**  
 PWGSC, Architectural and Engineering Resources Manager/  
 Ressources Architectural et de Directeur d'Ingénierie, TPSCC

Client/client  
**PUBLIC WORKS GOVERNMENT SERVICES CANADA**  
 Drawing title/Titre du dessin  
**COLOUR CODED GRADING PLAN  
 STA. 276+160 TO STA. 276+820**

Project No./No. du projet	Sheet/Fauille	Revision no./La Révision no.
<b>R.017173.344</b>	<b>C517</b> OF C175	<b>0</b>

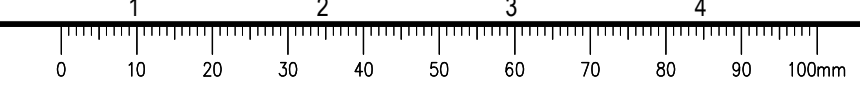


**ELEVATION RANGE DIFFERENCE BETWEEN EXISTING GROUND & PROPOSED ACP BOTTOM**

Dark Red	-1.12	-0.20
Red	-0.20	-0.10
Orange	-0.10	-0.05
Yellow	-0.05	0.00
Cyan	0.00	0.05
Light Green	0.05	0.10
Green	0.10	0.20
Dark Green	0.20	0.70

- NOTES:  
 • CUT = NEGATIVE VALUE, FILL = POSITIVE VALUE  
 • REQUIRED FULL DEPTH RECLAMATION NOT SHOWN ON SECTIONS, SEE TYPICAL SECTIONS

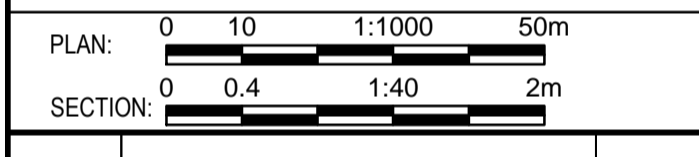
Q:\VancouverTransportation\TRN\VHWY030308 - Alaska Hwy Km 229 - 451 ACP Plan and Tender\CAD Contract 2\C517 GRADING PLANS.dwg [C517] January 31, 2018 - 2:53:05 pm (BY: DEEPWELL, ANDREW)



# ISSUED FOR TENDER

- GENERAL NOTES:  
 1. DIMENSIONS, COORDINATES, ELEVATIONS ARE IN METRES UNLESS NOTED OTHERWISE  
 2. THE CONTRACTOR IS RESPONSIBLE FOR VERIFYING THE LOCATION OF ALL UTILITIES PRIOR TO CONSTRUCTION

COLOUR CODED GRADING PLANS PROVIDED FOR GENERAL INFORMATION ONLY AND NOT TO BE USED FOR DIRECT MEASUREMENT



0	ISSUED FOR TENDER	16/01/29
Revision/	Description/Description	Date/Date

Client/client  
**PUBLIC WORKS AND GOVERNMENT SERVICES CANADA**



Project title/Titre du projet  
**KM 266 - 315 PAVEMENT REPLACEMENT & MISCELLANEOUS WORKS ALASKA HIGHWAY, BC**

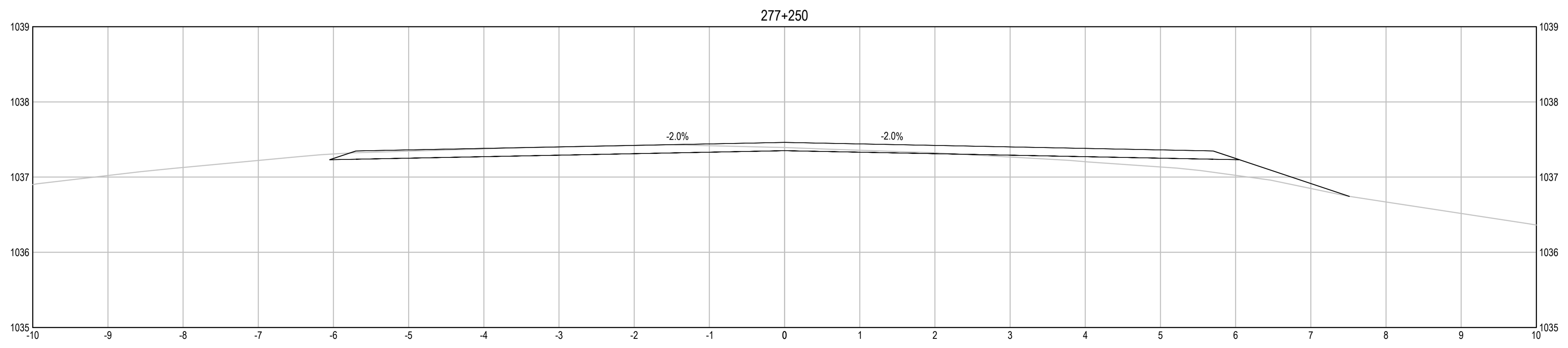
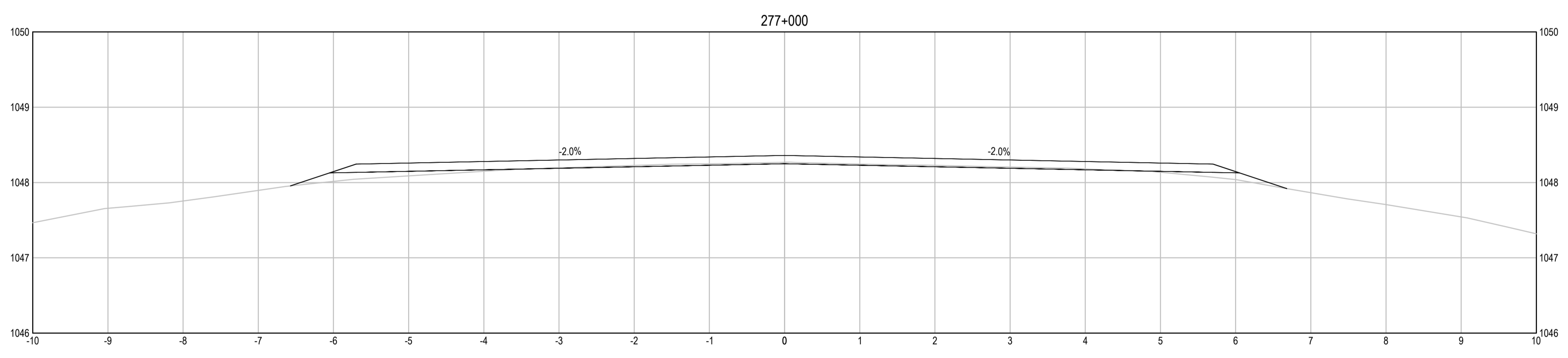
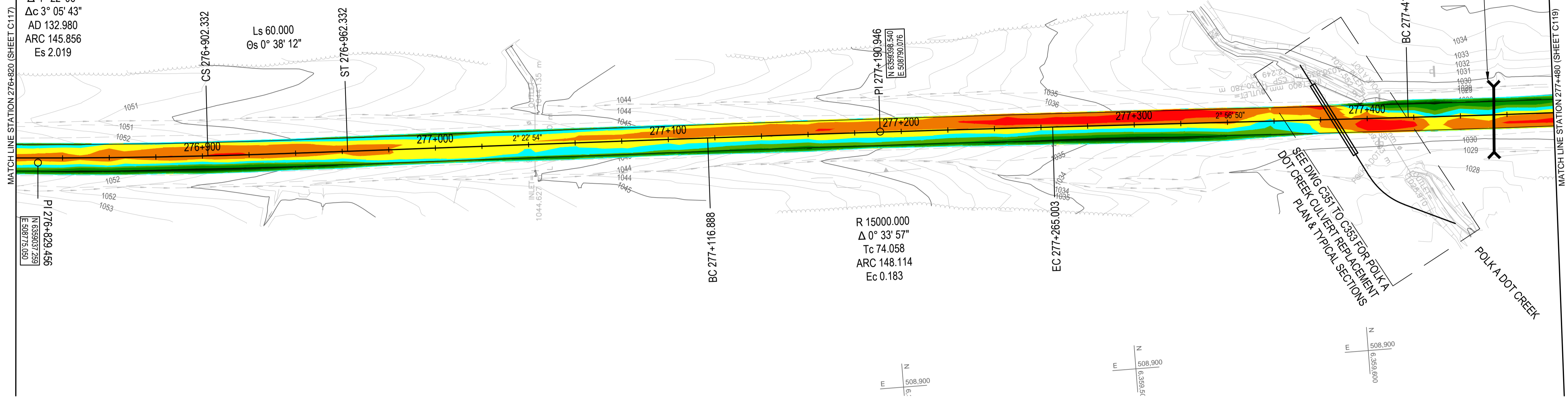
Approved by/Approve par  
**G.WILKINS**  
 Designed by/Concept par  
**A.HORWOOD / A.DEEPWELL**  
 Drawn by/Dessine par  
**A.DEEPWELL**  
 PWGSC Project Manager/Administrateur de Projets TPSCG  
**A.TAHERI**  
 PWGSC, Architectural and Engineering Resources Manager/Ressources Architectural et de Directeur d'Ingénierie, TPSCG

Client/client  
**PUBLIC WORKS GOVERNMENT SERVICES CANADA**

Drawing title/Titre du dessin  
**COLOUR CODED GRADING PLAN STA. 276+820 TO STA. 277+480**

Project No./No. du projet <b>R.017173.344</b>	Sheet/Fauille <b>C518</b> OF C175	Revision no./La Révision no. <b>0</b>
--	---	--

R 2700.000  
 $\Delta$  4° 22' 06"  
 $\Delta$ c 3° 05' 43"  
 AD 132.980  
 ARC 145.856  
 Es 2.019



**ELEVATION RANGE DIFFERENCE BETWEEN EXISTING GROUND & PROPOSED ACP BOTTOM**

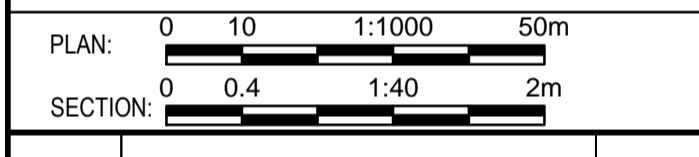
Dark Red	-1.12	-0.20
Red	-0.20	-0.10
Orange	-0.10	-0.05
Yellow	-0.05	0.00
Cyan	0.00	0.05
Light Green	0.05	0.10
Green	0.10	0.20
Dark Green	0.20	0.70

- NOTES:  
 • CUT = NEGATIVE VALUE, FILL = POSITIVE VALUE  
 • REQUIRED FULL DEPTH RECLAMATION NOT SHOWN ON SECTIONS, SEE TYPICAL SECTIONS

**ISSUED FOR TENDER**

GENERAL NOTES:  
 1. DIMENSIONS, COORDINATES, ELEVATIONS ARE IN METRES UNLESS NOTED OTHERWISE  
 2. THE CONTRACTOR IS RESPONSIBLE FOR VERIFYING THE LOCATION OF ALL UTILITIES PRIOR TO CONSTRUCTION

COLOUR CODED GRADING PLANS PROVIDED FOR GENERAL INFORMATION ONLY AND NOT TO BE USED FOR DIRECT MEASUREMENT



0	ISSUED FOR TENDER	16/01/29
Revision/	Description/Description	Date/Date

Client/client  
**PUBLIC WORKS AND GOVERNMENT SERVICES CANADA**



Project title/Titre du projet  
**KM 266 - 315  
 PAVEMENT REPLACEMENT & MISCELLANEOUS WORKS  
 ALASKA HIGHWAY, BC**

Approved by/Approve par  
**G.WILKINS**

Designed by/Concept par  
**A.HORWOOD / A.DEEPWELL**

Drawn by/Dessine par  
**A.DEEPWELL**

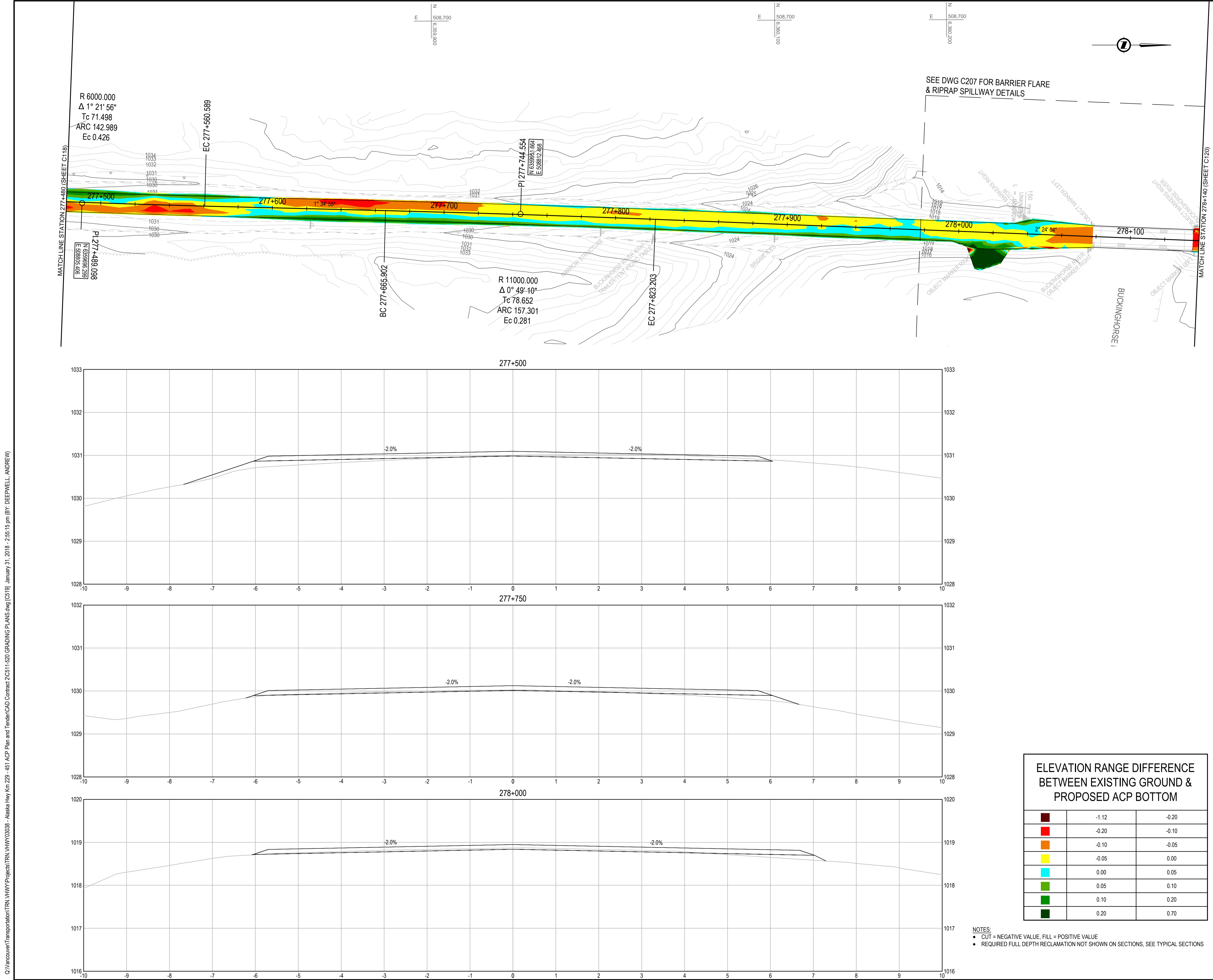
PWGSC Project Manager/Administrateur de Projets TPSCC  
**A.TAHERI**

PWGSC Architectural and Engineering Resources Manager/Ressources Architectural et de Directeur d'Ingénierie, TPSCC

Client/client  
**PUBLIC WORKS GOVERNMENT SERVICES CANADA**

Drawing title/Titre du dessin  
**COLOUR CODED GRADING PLAN  
 STA. 277+480 TO STA. 278+140**

Project No./No. du projet	Sheet/Fauille	Revision no./La Révision no.
<b>R.017173.344</b>	<b>C519</b>	<b>0</b>



**ELEVATION RANGE DIFFERENCE BETWEEN EXISTING GROUND & PROPOSED ACP BOTTOM**

█	-1.12	-0.20
█	-0.20	-0.10
█	-0.10	-0.05
█	-0.05	0.00
█	0.00	0.05
█	0.05	0.10
█	0.10	0.20
█	0.20	0.70

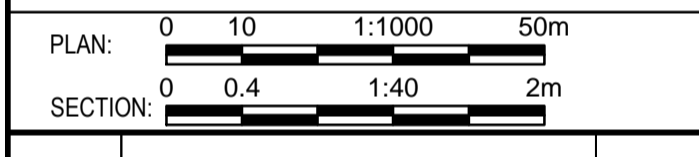
NOTES:  
 • CUT = NEGATIVE VALUE, FILL = POSITIVE VALUE  
 • REQUIRED FULL DEPTH RECLAMATION NOT SHOWN ON SECTIONS, SEE TYPICAL SECTIONS

Q:\VancouverTransportation\TRN\VHWY030308 - Alaska Hwy Km 229 - 451 ACP Plan and Tender\CAD Contract 2\C514-520 GRADING PLANS.dwg [C519] January 31, 2018 - 2:55:15 pm (BY: DEEPWELL, ANDREW)

**ISSUED FOR TENDER**

- GENERAL NOTES:  
 1. DIMENSIONS, COORDINATES, ELEVATIONS ARE IN METRES UNLESS NOTED OTHERWISE  
 2. THE CONTRACTOR IS RESPONSIBLE FOR VERIFYING THE LOCATION OF ALL UTILITIES PRIOR TO CONSTRUCTION

COLOUR CODED GRADING PLANS PROVIDED FOR GENERAL INFORMATION ONLY AND NOT TO BE USED FOR DIRECT MEASUREMENT



0	ISSUED FOR TENDER	18/01/29
Revision/	Description/Description	Date/Date

Client/client  
**PUBLIC WORKS AND GOVERNMENT SERVICES CANADA**



Project title/Titre du projet  
**KM 266 - 315  
 PAVEMENT REPLACEMENT & MISCELLANEOUS WORKS  
 ALASKA HIGHWAY, BC**

Approved by/Approve par  
**G.WILKINS**

Designed by/Concept par  
**A.HORWOOD / A.DEEPWELL**

Drawn by/Dessine par  
**A.DEEPWELL**

PWGSC Project Manager/Administrateur de Projets TPSCC  
**A.TAHERI**

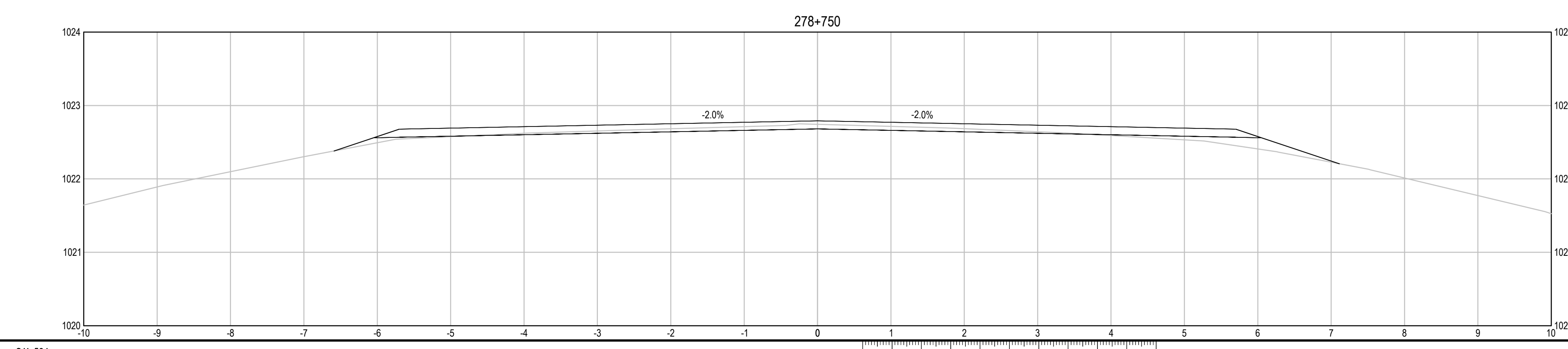
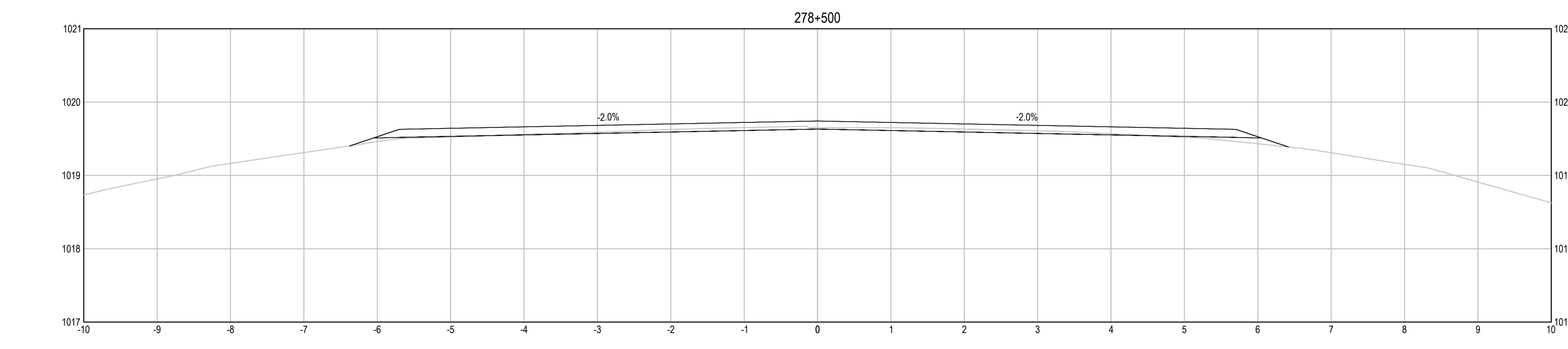
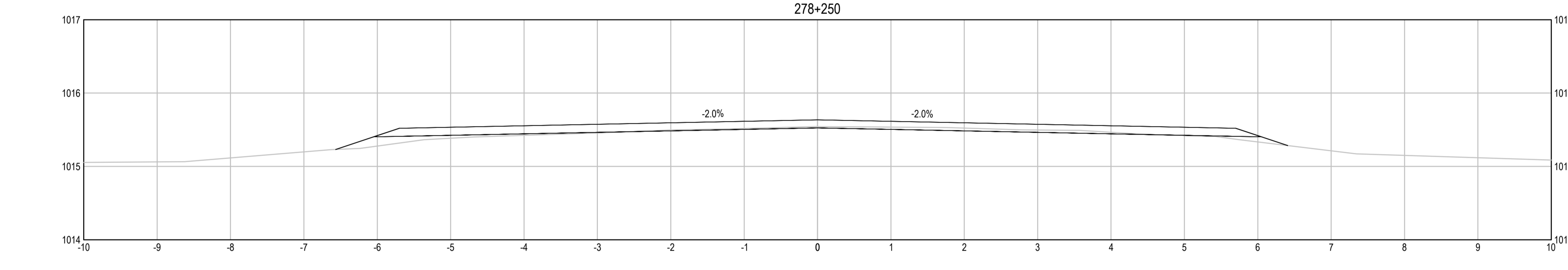
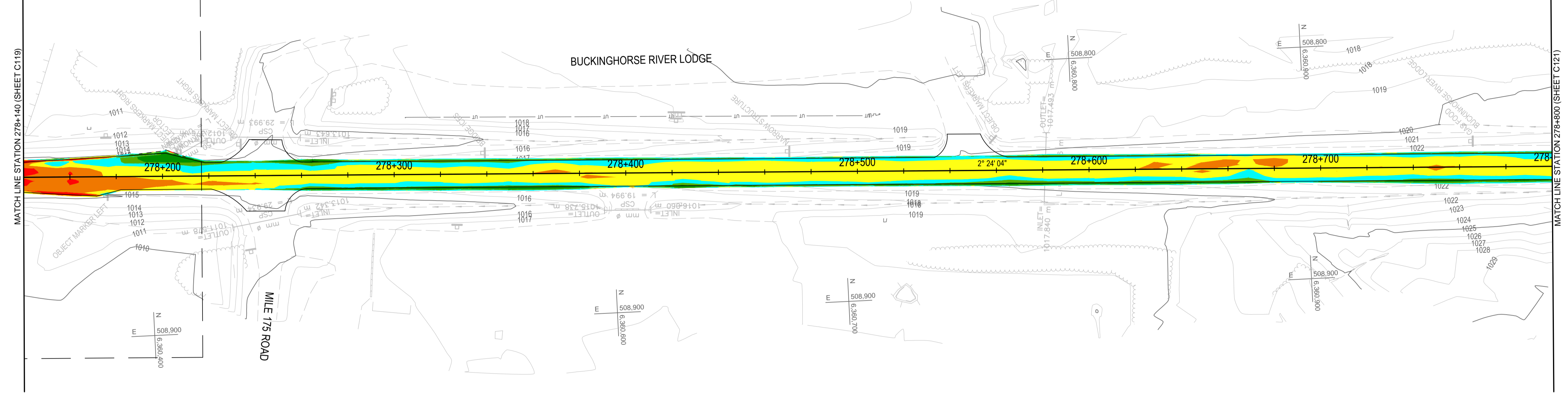
PWGSC Architectural and Engineering Resources Manager/Ressources Architectural et de Directeur d'Ingénierie, TPSCC

Client/client  
**PUBLIC WORKS GOVERNMENT SERVICES CANADA**

Drawing title/Titre du dessin  
**COLOUR CODED GRADING PLAN  
 STA. 278+140 TO STA. 278+800**

Project No./No. du projet	Sheet/Fauille	Revision no./La Révision no.
<b>R.017173.344</b>	<b>C520</b> OF C175	<b>0</b>

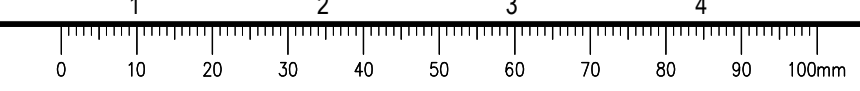
SEE DWG C207 FOR BARRIER FLARE & RIPRAP SPILLWAY DETAILS



**ELEVATION RANGE DIFFERENCE BETWEEN EXISTING GROUND & PROPOSED ACP BOTTOM**

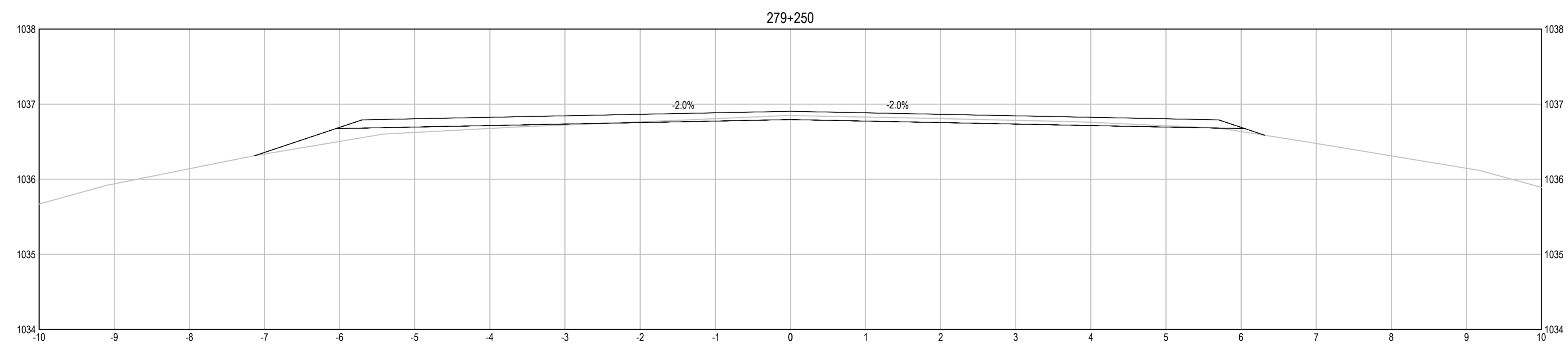
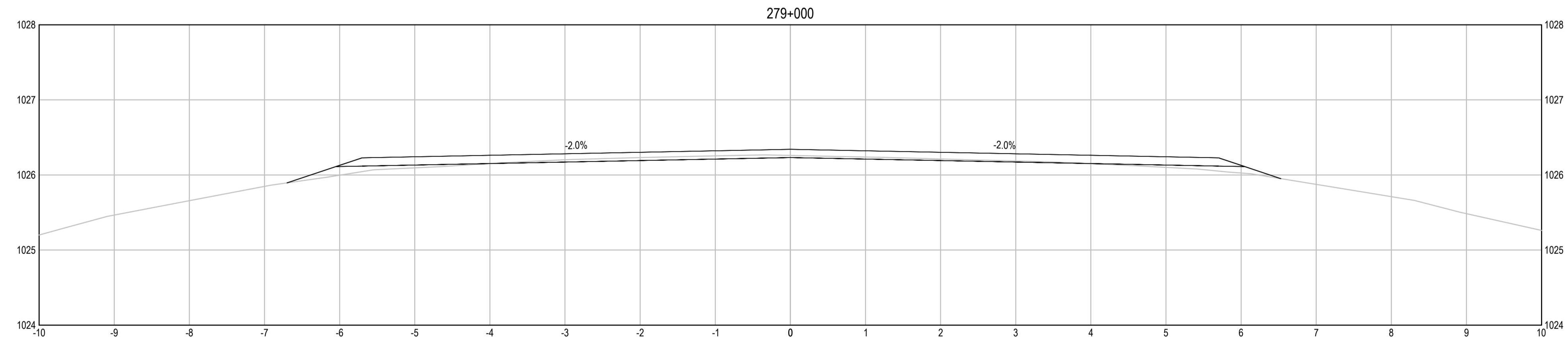
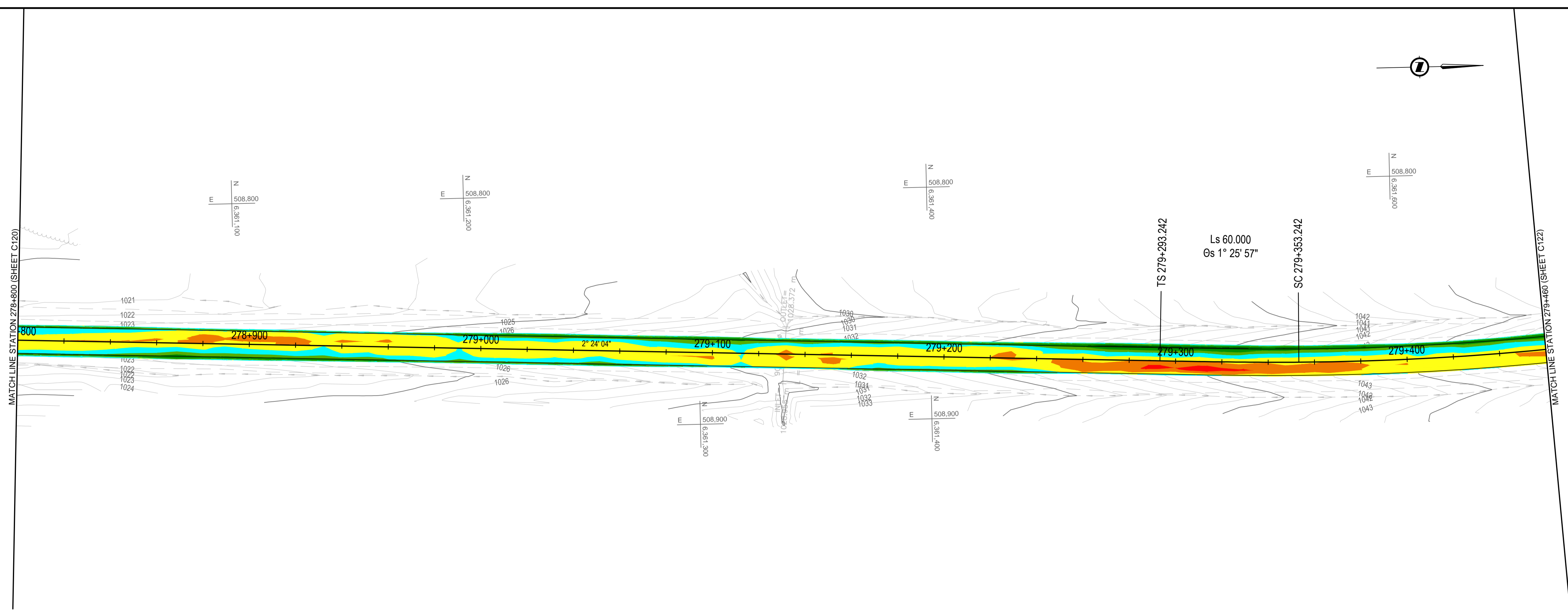
Dark Red	-1.12	-0.20
Red	-0.20	-0.10
Orange	-0.10	-0.05
Yellow	-0.05	0.00
Cyan	0.00	0.05
Light Green	0.05	0.10
Green	0.10	0.20
Dark Green	0.20	0.70

- NOTES:  
 • CUT = NEGATIVE VALUE, FILL = POSITIVE VALUE  
 • REQUIRED FULL DEPTH RECLAMATION NOT SHOWN ON SECTIONS, SEE TYPICAL SECTIONS



**ISSUED FOR TENDER**

- GENERAL NOTES:  
 1. DIMENSIONS, COORDINATES, ELEVATIONS ARE IN METRES UNLESS NOTED OTHERWISE  
 2. THE CONTRACTOR IS RESPONSIBLE FOR VERIFYING THE LOCATION OF ALL UTILITIES PRIOR TO CONSTRUCTION

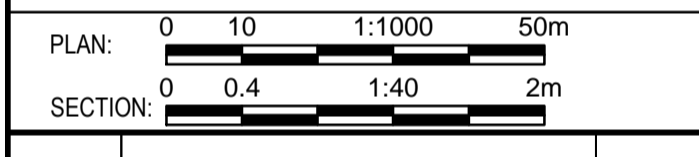


**ELEVATION RANGE DIFFERENCE BETWEEN EXISTING GROUND & PROPOSED ACP BOTTOM**

Dark Red	-1.12	-0.20
Red	-0.20	-0.10
Orange	-0.10	-0.05
Yellow	-0.05	0.00
Cyan	0.00	0.05
Light Green	0.05	0.10
Green	0.10	0.20
Dark Green	0.20	0.70

- NOTES:  
 • CUT = NEGATIVE VALUE, FILL = POSITIVE VALUE  
 • REQUIRED FULL DEPTH RECLAMATION NOT SHOWN ON SECTIONS, SEE TYPICAL SECTIONS

COLOUR CODED GRADING PLANS PROVIDED FOR GENERAL INFORMATION ONLY AND NOT TO BE USED FOR DIRECT MEASUREMENT



0	ISSUED FOR TENDER	18/01/29
Revision/	Description/Description	Date/Date

Client/client  
**PUBLIC WORKS AND GOVERNMENT SERVICES CANADA**



Project title/Titre du projet  
**KM 266 - 315 PAVEMENT REPLACEMENT & MISCELLANEOUS WORKS ALASKA HIGHWAY, BC**

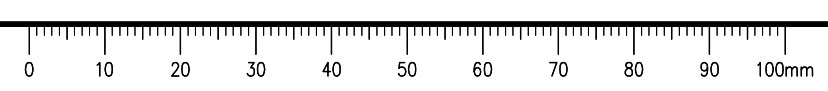
Approved by/Approve par  
**G. WILKINS**  
 Designed by/Concept par  
**A. HORWOOD / A. DEEPWELL**  
 Drawn by/Dessine par  
**A. DEEPWELL**  
 PWGSC Project Manager/Administrateur de Projets TPSCC  
**A. TAHERI**  
 PWGSC, Architectural and Engineering Resources Manager/Ressources Architectural et de Directeur d'Ingénierie, TPSCC

Client/client  
**PUBLIC WORKS GOVERNMENT SERVICES CANADA**

Drawing title/Titre du dessin  
**COLOUR CODED GRADING PLAN STA. 278+800 TO STA. 279+460**

Project No./No. du projet <b>R.017173.344</b>	Sheet/Fauille <b>C521</b> OF C175	Revision no./La Révision no. <b>0</b>
--	---	--

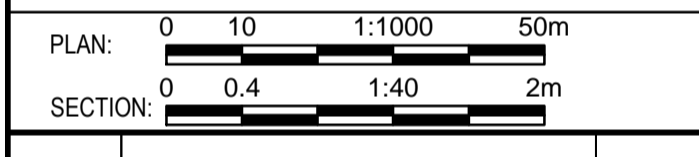
Q:\Vancouver\Transportation\TRN\VHWY\Projects\TRN\VHWY\030308 - Alaska Hwy Km 229 - 451 ACP Plan and Tender\CAD Contract 2\C521-530 GRADING PLANS.dwg [C521] January 30, 2018 - 5:28:42 pm (BY: DEEPWELL, ANDREW)



**ISSUED FOR TENDER**

- GENERAL NOTES:  
 1. DIMENSIONS, COORDINATES, ELEVATIONS ARE IN METRES UNLESS NOTED OTHERWISE  
 2. THE CONTRACTOR IS RESPONSIBLE FOR VERIFYING THE LOCATION OF ALL UTILITIES PRIOR TO CONSTRUCTION

COLOUR CODED GRADING PLANS PROVIDED FOR GENERAL INFORMATION ONLY AND NOT TO BE USED FOR DIRECT MEASUREMENT



0	ISSUED FOR TENDER	18/01/29
Revision/	Description/Description	Date/Date

Client/client  
**PUBLIC WORKS AND GOVERNMENT SERVICES CANADA**



Project title/Titre du projet  
**KM 266 - 315  
 PAVEMENT REPLACEMENT & MISCELLANEOUS WORKS  
 ALASKA HIGHWAY, BC**

Approved by/Approve par  
**G.WILKINS**

Designed by/Concept par  
**A.HORWOOD / A.DEEPWELL**

Drawn by/Dessine par  
**A.DEEPWELL**

PWGSC Project Manager/Administrateur de Projets TPSCC  
**A.TAHERI**

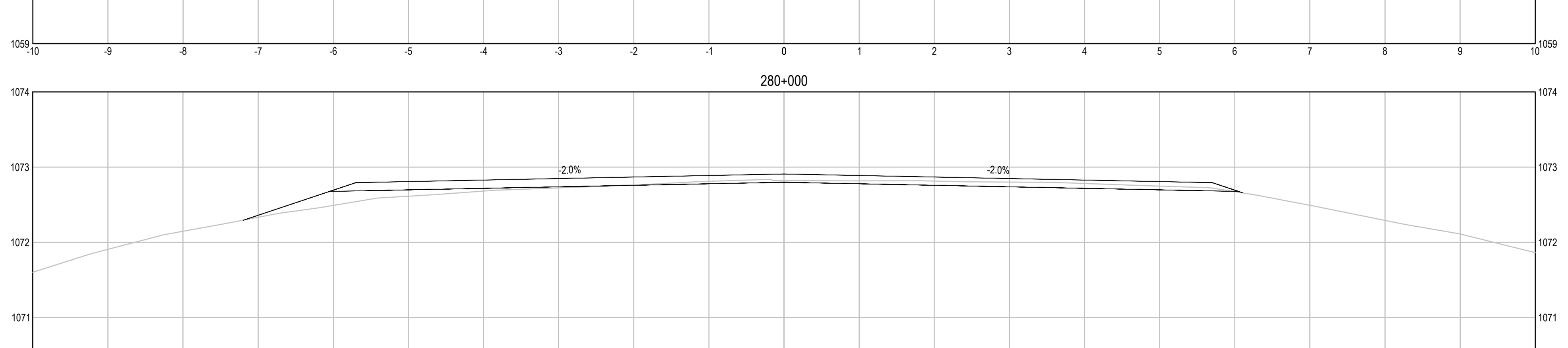
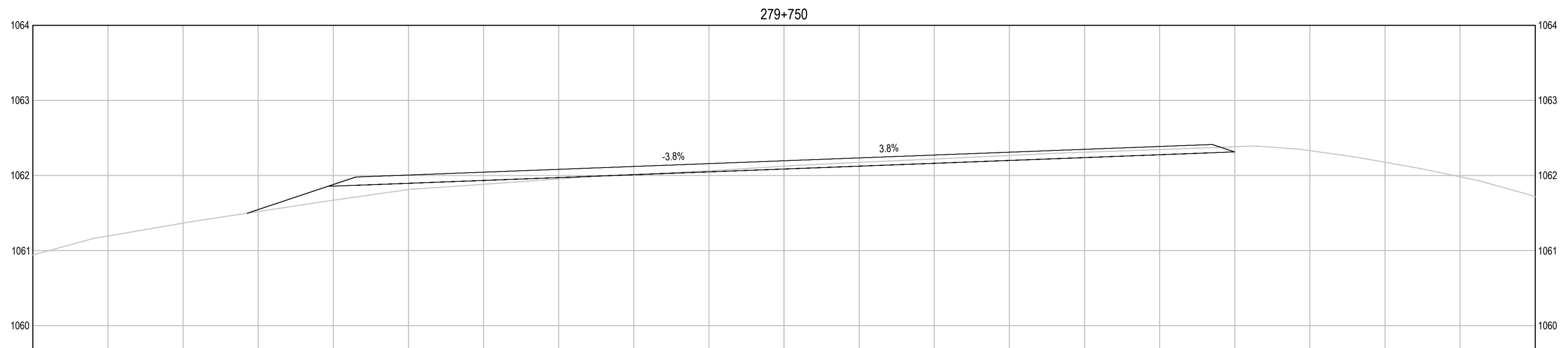
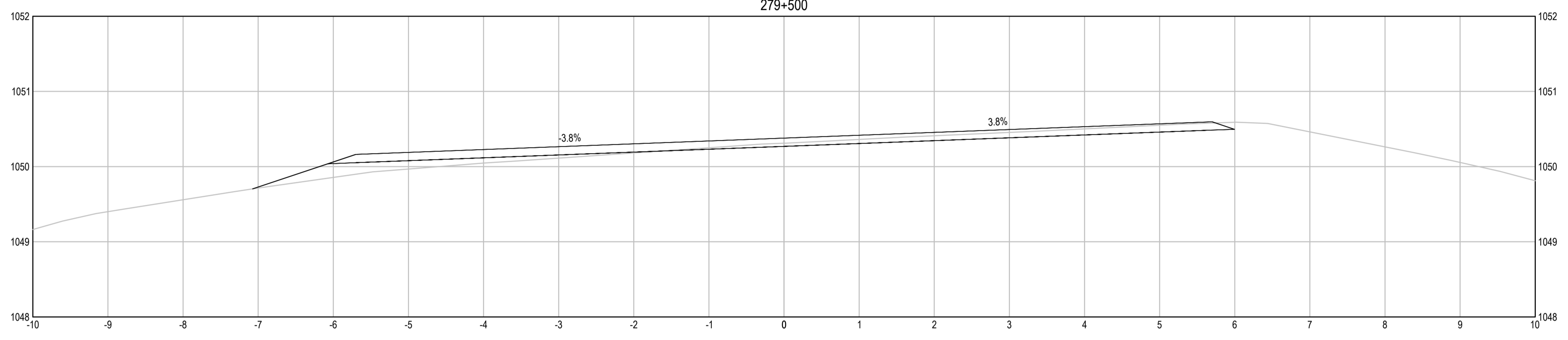
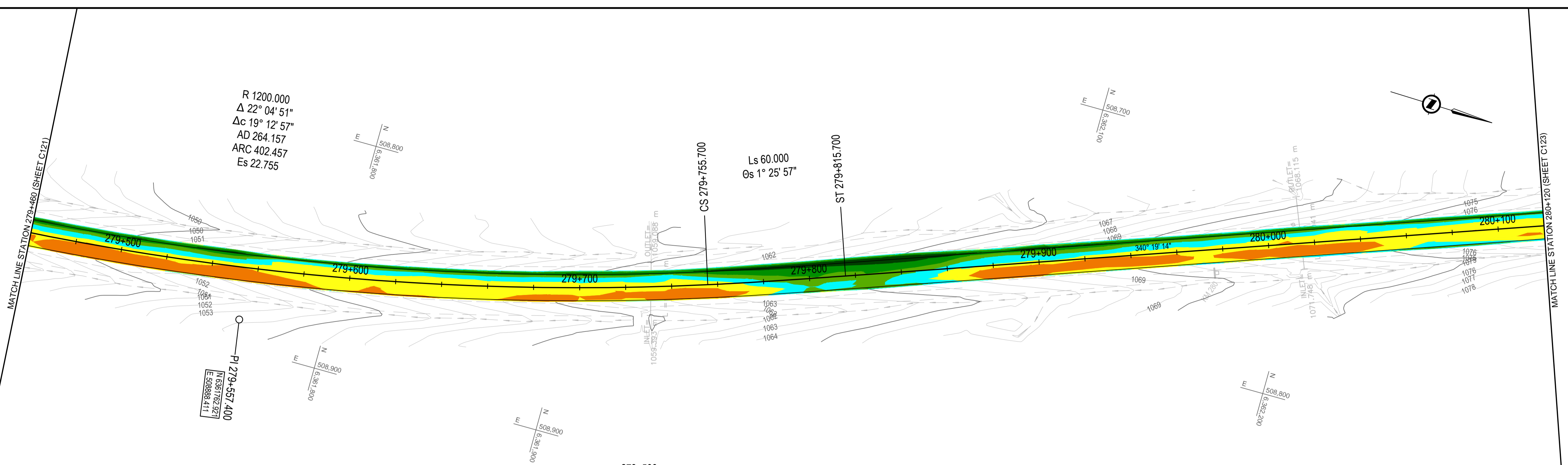
PWGSC Architectural and Engineering Resources Manager/Ressources Architectural et de Directeur d'Ingénierie, TPSCC

Client/client  
**PUBLIC WORKS GOVERNMENT SERVICES CANADA**

Drawing title/Titre du dessin  
**COLOUR CODED GRADING PLAN  
 STA. 279+460 TO STA. 280+120**

Project No./No. du projet	Sheet/Fauille	Revision no./La Révision no.
<b>R.017173.344</b>	<b>C522</b>	<b>0</b>

OF C175

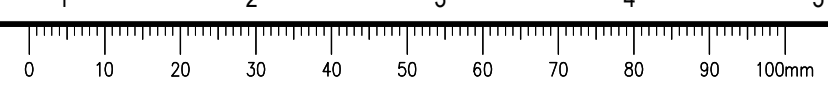


**ELEVATION RANGE DIFFERENCE BETWEEN EXISTING GROUND & PROPOSED ACP BOTTOM**

Dark Red	-1.12	-0.20
Red	-0.20	-0.10
Orange	-0.10	-0.05
Yellow	-0.05	0.00
Cyan	0.00	0.05
Light Green	0.05	0.10
Green	0.10	0.20
Dark Green	0.20	0.70

- NOTES:  
 • CUT = NEGATIVE VALUE, FILL = POSITIVE VALUE  
 • REQUIRED FULL DEPTH RECLAMATION NOT SHOWN ON SECTIONS, SEE TYPICAL SECTIONS

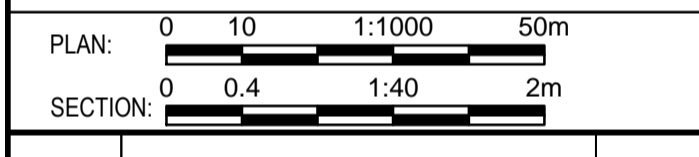
Q:\VancouverTransportation\TRN\VHWY\Projects\TRN\VHWY\030308 - Alaska Hwy Km 229 - 451 ACP Plan and Tender\CAD Contract 2\C521-530 GRADING PLANS.dwg [C522] January 30, 2018 - 5:29:48 pm (BY: DEEPWELL, ANDREW)



# ISSUED FOR TENDER

- GENERAL NOTES:**
- DIMENSIONS, COORDINATES, ELEVATIONS ARE IN METRES UNLESS NOTED OTHERWISE
  - THE CONTRACTOR IS RESPONSIBLE FOR VERIFYING THE LOCATION OF ALL UTILITIES PRIOR TO CONSTRUCTION

COLOUR CODED GRADING PLANS PROVIDED FOR GENERAL INFORMATION ONLY AND NOT TO BE USED FOR DIRECT MEASUREMENT



0	ISSUED FOR TENDER	18/01/29
Revision/Évaluation	Description/Description	Date/Date

Client/Client  
**PUBLIC WORKS AND GOVERNMENT SERVICES CANADA**



Project title/Titre du projet  
**KM 266 - 315  
 PAVEMENT REPLACEMENT & MISCELLANEOUS WORKS  
 ALASKA HIGHWAY, BC**

Approved by/Approuvé par  
**G.WILKINS**

Designed by/Concept par  
**A.HORWOOD / A.DEEPWELL**

Drawn by/Dessiné par  
**A.DEEPWELL**

PWGSC Project Manager/Administrateur de Projets TPSCC  
**A.TAHERI**

PWGSC Architectural and Engineering Resources Manager/Ressources Architectural et de Directeur d'Ingénierie, TPSCC

Client/Client  
**PUBLIC WORKS GOVERNMENT SERVICES CANADA**

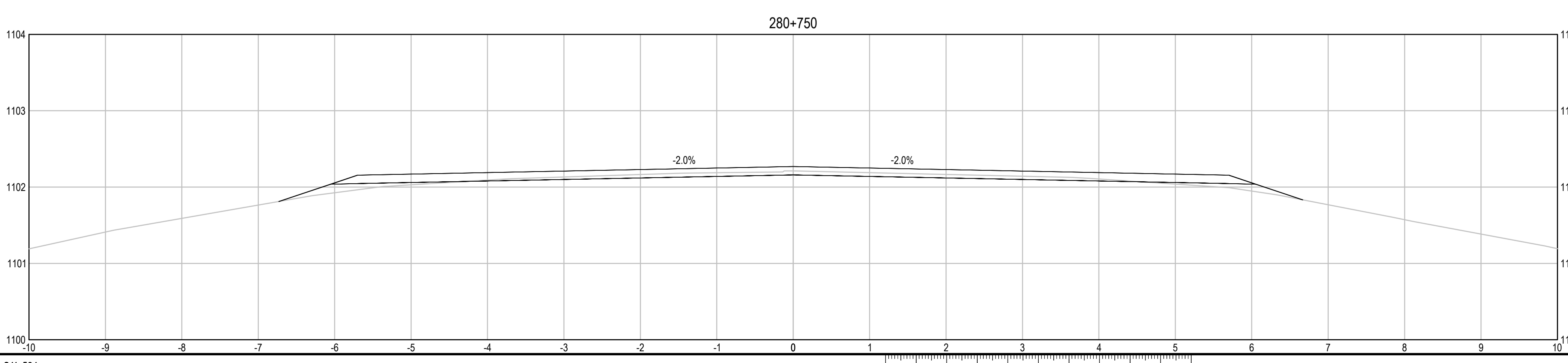
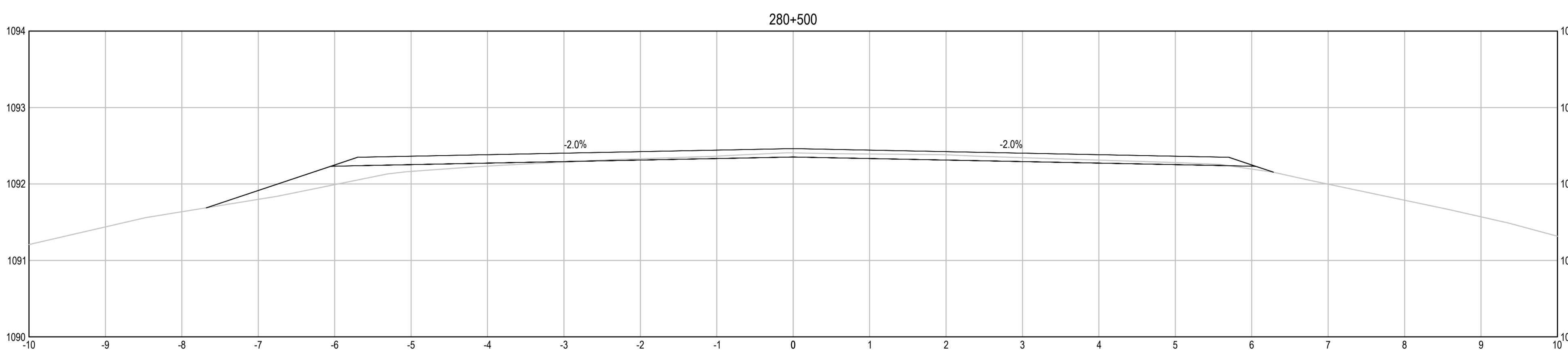
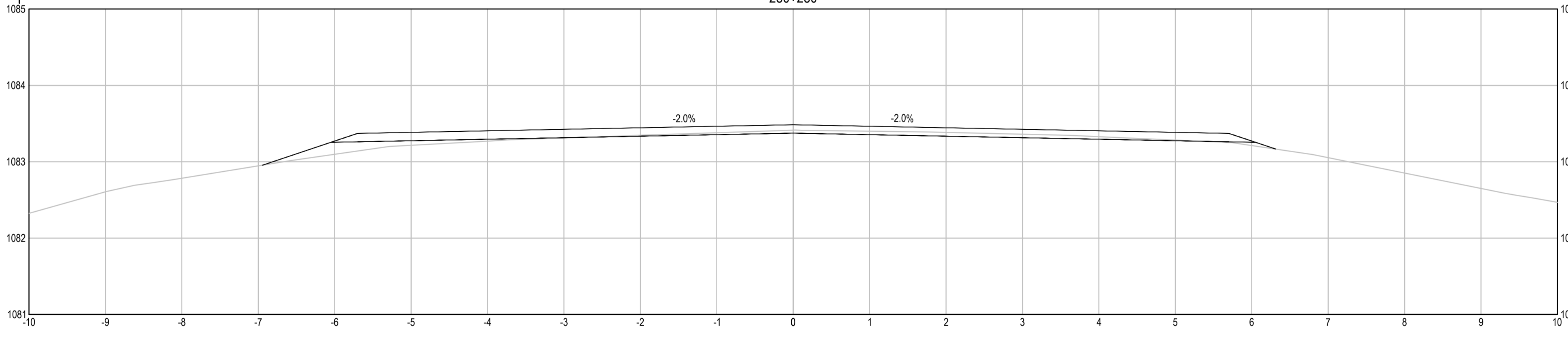
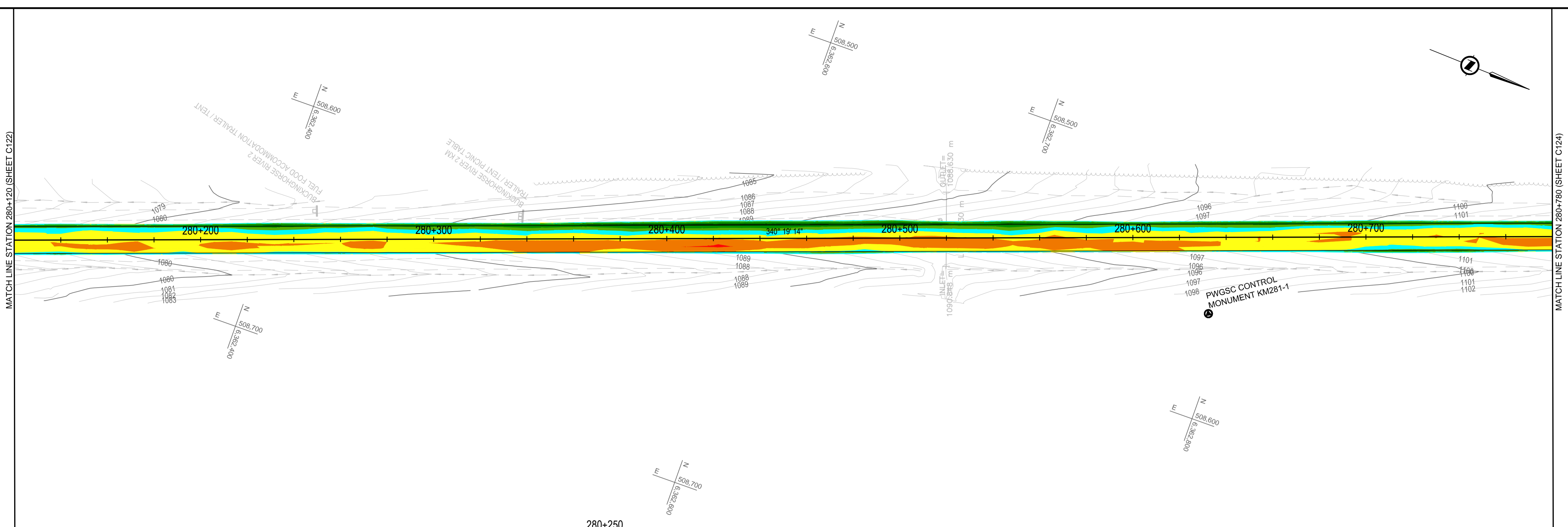
Drawing title/Titre du dessin  
**COLOUR CODED GRADING PLAN  
 STA. 280+120 TO STA. 280+780**

Project No./No. du projet  
**R.017173.344**

Sheet/Fauille  
**C523**

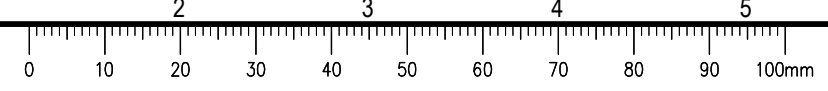
Revision no./La Révision no.  
**0**

OF C175



Dark Red	-1.12	-0.20
Red	-0.20	-0.10
Orange	-0.10	-0.05
Yellow	-0.05	0.00
Cyan	0.00	0.05
Light Green	0.05	0.10
Green	0.10	0.20
Dark Green	0.20	0.70

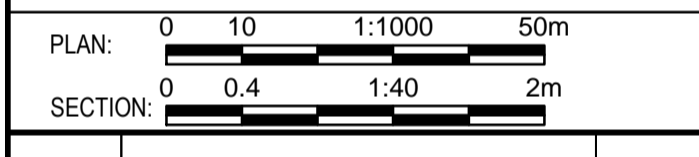
- NOTES:**
- CUT = NEGATIVE VALUE, FILL = POSITIVE VALUE
  - REQUIRED FULL DEPTH RECLAMATION NOT SHOWN ON SECTIONS, SEE TYPICAL SECTIONS



# ISSUED FOR TENDER

- GENERAL NOTES:  
 1. DIMENSIONS, COORDINATES, ELEVATIONS ARE IN METRES UNLESS NOTED OTHERWISE  
 2. THE CONTRACTOR IS RESPONSIBLE FOR VERIFYING THE LOCATION OF ALL UTILITIES PRIOR TO CONSTRUCTION

COLOUR CODED GRADING PLANS PROVIDED FOR GENERAL INFORMATION ONLY AND NOT TO BE USED FOR DIRECT MEASUREMENT



0	ISSUED FOR TENDER	18/01/29
Revision/	Description/Description	Date/Date
Client/client		

**PUBLIC WORKS AND GOVERNMENT SERVICES CANADA**



Project title/Titre du projet

## KM 266 - 315 PAVEMENT REPLACEMENT & MISCELLANEOUS WORKS ALASKA HIGHWAY, BC

Approved by/Approve par  
**G.WILKINS**

Designed by/Concept par  
**A.HORWOOD / A.DEEPWELL**

Drawn by/Dessine par  
**A.DEEPWELL**

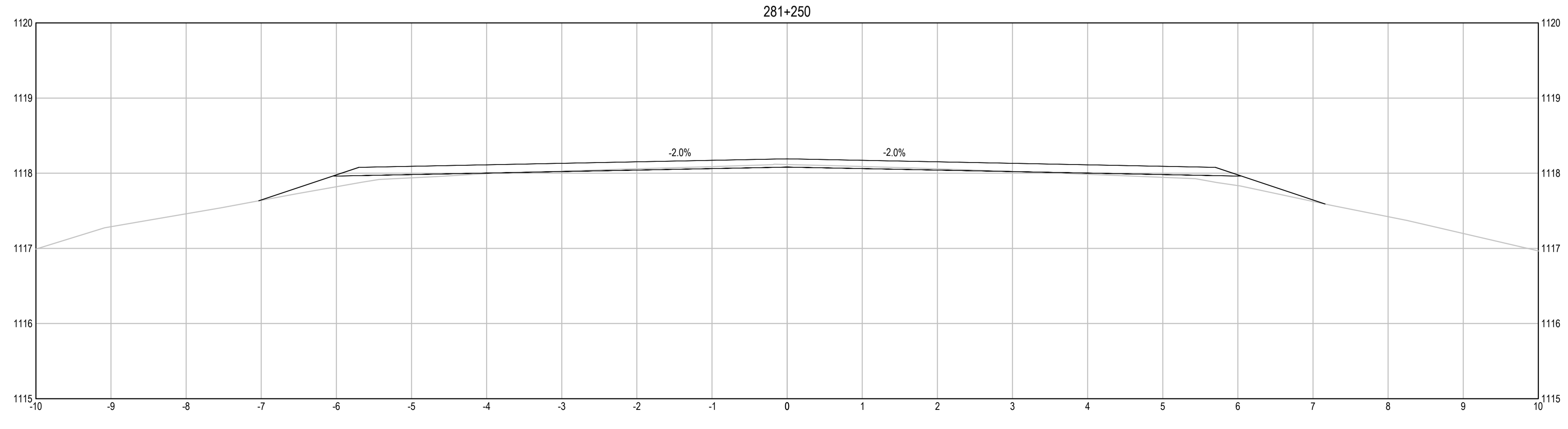
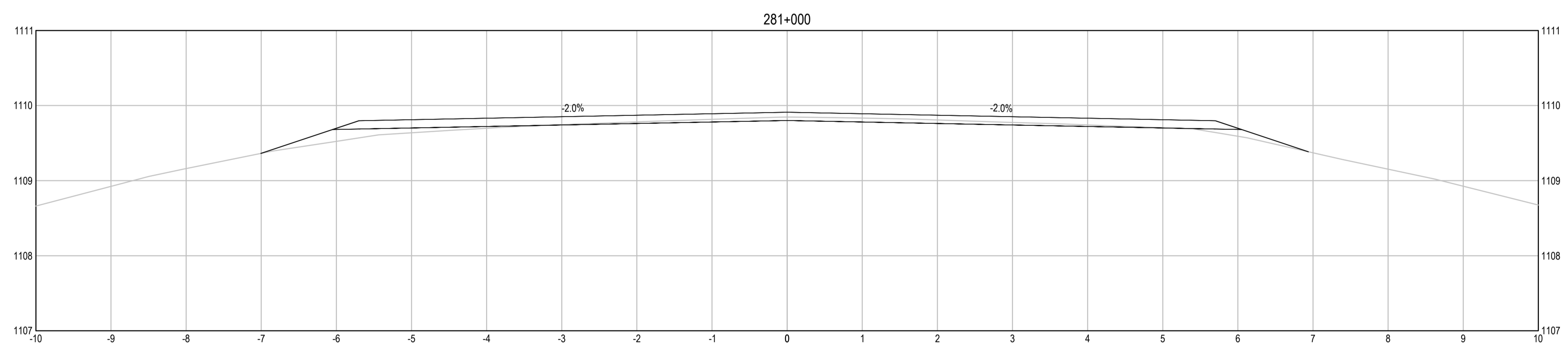
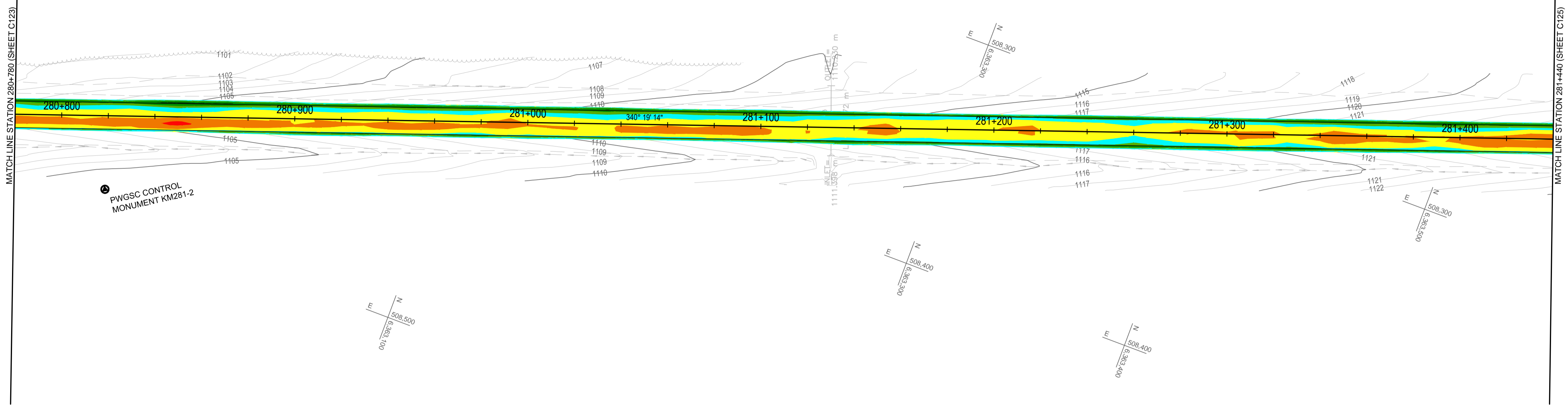
PWGSC Project Manager/Administrateur de Projets TPSCC  
**A.TAHERI**

PWGSC Architectural and Engineering Resources Manager/Ressources Architectural et de Directeur d'Ingénierie, TPSCC

Client/client  
**PUBLIC WORKS GOVERNMENT SERVICES CANADA**

### COLOUR CODED GRADING PLAN STA. 280+780 TO STA. 281+440

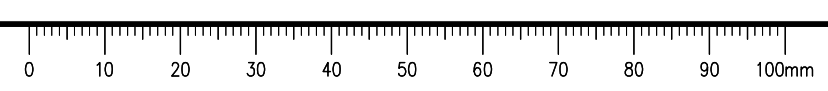
Project No./No. du projet	Sheet/Fauille	Revision no./La Révision no.
<b>R.017173.344</b>	<b>C524</b>	<b>0</b>
		OF C175



ELEVATION RANGE DIFFERENCE BETWEEN EXISTING GROUND & PROPOSED ACP BOTTOM		
	-1.12	-0.20
	-0.20	-0.10
	-0.10	-0.05
	-0.05	0.00
	0.00	0.05
	0.05	0.10
	0.10	0.20
	0.20	0.70

- NOTES:  
 • CUT = NEGATIVE VALUE, FILL = POSITIVE VALUE  
 • REQUIRED FULL DEPTH RECLAMATION NOT SHOWN ON SECTIONS, SEE TYPICAL SECTIONS

Q:\VancouverTransportation\TRN\VHWY\Projects\TRN\VHWY\030308 - Alaska Hwy Km 229 - 451 ACP Plan and Tender\CAD Contract 2\C524-530 GRADING PLANS.dwg [C524] January 30, 2018 - 5:31:16 pm (BY: DEEPWELL, ANDREW)

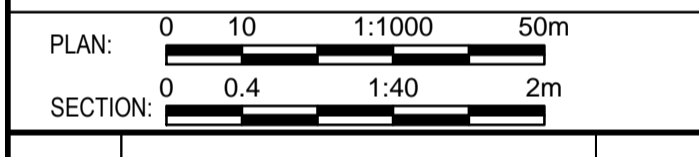




**ISSUED FOR TENDER**

- GENERAL NOTES:  
 1. DIMENSIONS, COORDINATES, ELEVATIONS ARE IN METRES UNLESS NOTED OTHERWISE  
 2. THE CONTRACTOR IS RESPONSIBLE FOR VERIFYING THE LOCATION OF ALL UTILITIES PRIOR TO CONSTRUCTION

COLOUR CODED GRADING PLANS PROVIDED FOR GENERAL INFORMATION ONLY AND NOT TO BE USED FOR DIRECT MEASUREMENT



0	ISSUED FOR TENDER	16/01/29
Revision/	Description/Description	Date/Date

Client/client  
**PUBLIC WORKS AND GOVERNMENT SERVICES CANADA**



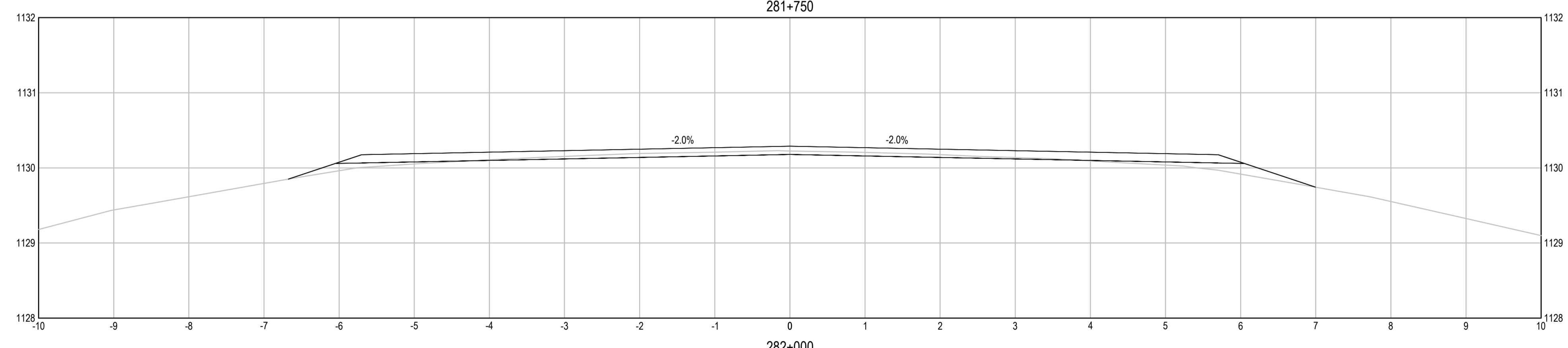
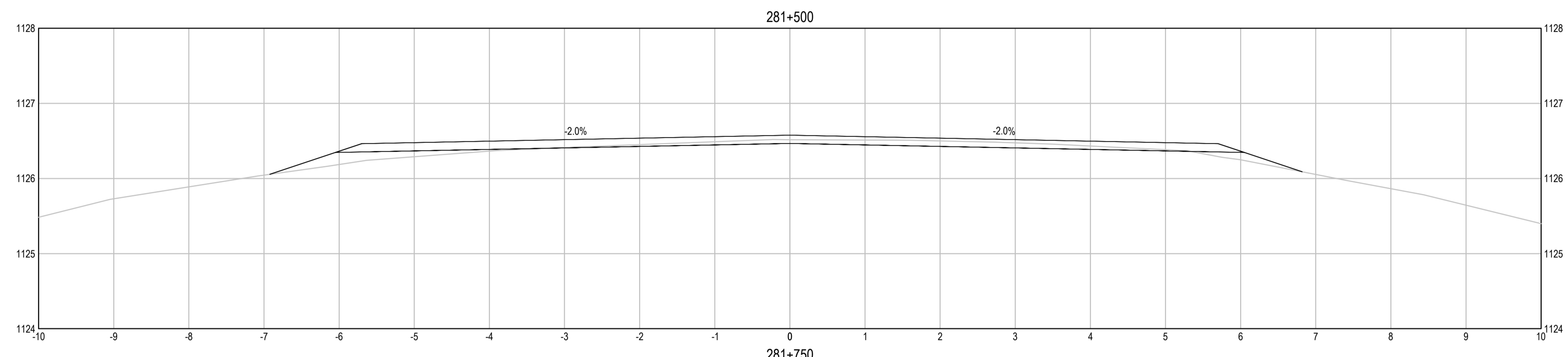
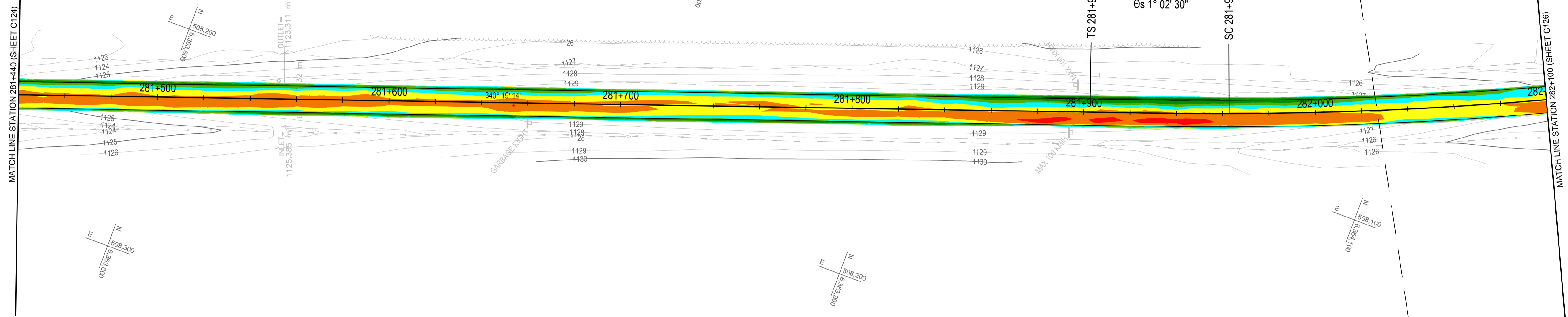
Project title/Titre du projet  
**KM 266 - 315  
 PAVEMENT REPLACEMENT & MISCELLANEOUS WORKS  
 ALASKA HIGHWAY, BC**

Approved by/Approve par  
**G.WILKINS**  
 Designed by/Concept par  
**A.HORWOOD / A.DEEPWELL**  
 Drawn by/Dessine par  
**A.DEEPWELL**  
 PWGSC Project Manager/Administrateur de Projets TPSCC  
**A.TAHERI**  
 PWGSC Architectural and Engineering Resources Manager/  
 Ressources Architectural et de Directeur d'Ingénierie, TPSCC

Client/client  
**PUBLIC WORKS GOVERNMENT SERVICES CANADA**

Drawing title/Titre du dessin  
**COLOUR CODED GRADING PLAN  
 STA. 281+440 TO STA. 282+100**

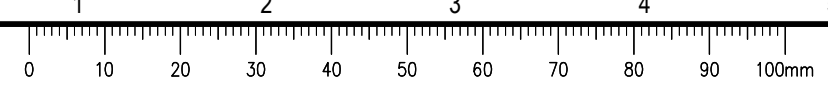
Project No./No. du projet	Sheet/Fauille	Revision no./La Révision no.
<b>R.017173.344</b>	<b>C525</b> OF C175	<b>0</b>



**ELEVATION RANGE DIFFERENCE BETWEEN EXISTING GROUND & PROPOSED ACP BOTTOM**

Dark Red	-1.12	-0.20
Red	-0.20	-0.10
Orange	-0.10	-0.05
Yellow	-0.05	0.00
Cyan	0.00	0.05
Light Green	0.05	0.10
Green	0.10	0.20
Dark Green	0.20	0.70

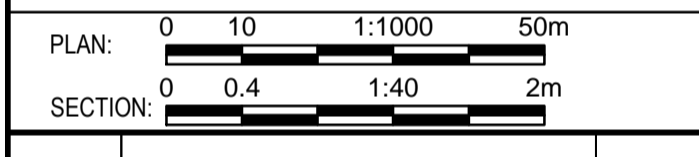
- NOTES:  
 • CUT = NEGATIVE VALUE, FILL = POSITIVE VALUE  
 • REQUIRED FULL DEPTH RECLAMATION NOT SHOWN ON SECTIONS, SEE TYPICAL SECTIONS



**ISSUED FOR TENDER**

- GENERAL NOTES:  
 1. DIMENSIONS, COORDINATES, ELEVATIONS ARE IN METRES UNLESS NOTED OTHERWISE  
 2. THE CONTRACTOR IS RESPONSIBLE FOR VERIFYING THE LOCATION OF ALL UTILITIES PRIOR TO CONSTRUCTION

COLOUR CODED GRADING PLANS PROVIDED FOR GENERAL INFORMATION ONLY AND NOT TO BE USED FOR DIRECT MEASUREMENT



0	ISSUED FOR TENDER	16/01/29
Revision/Évaluation	Description/Description	Date/Date

Client/client  
**PUBLIC WORKS AND GOVERNMENT SERVICES CANADA**



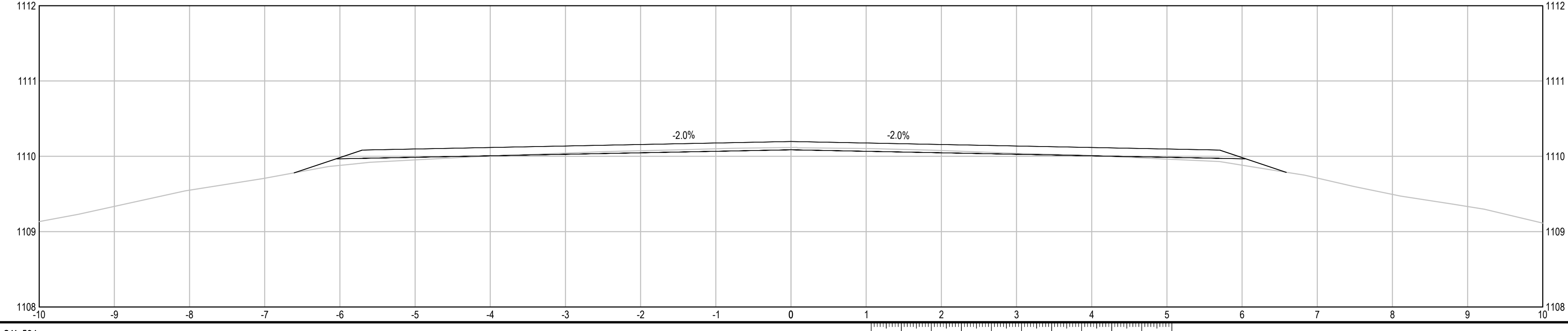
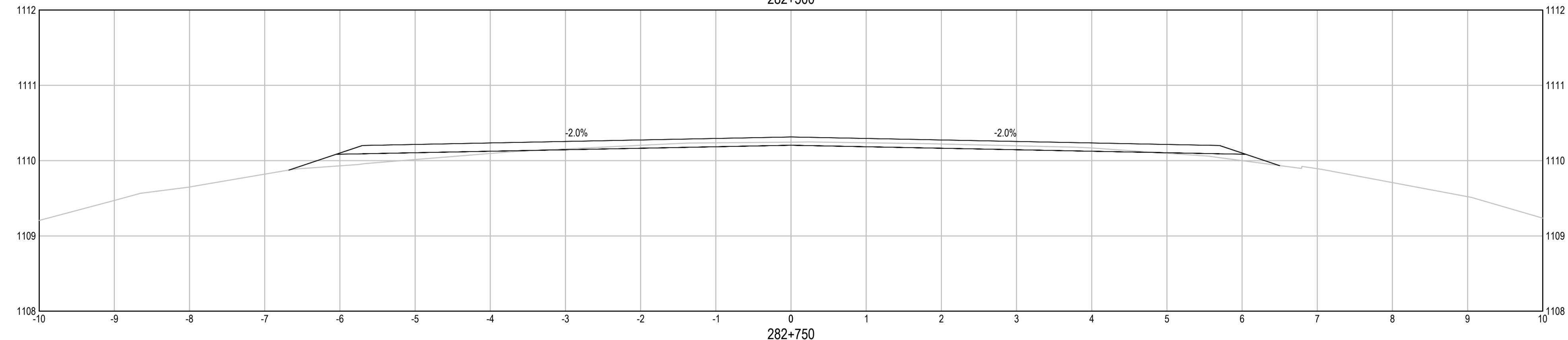
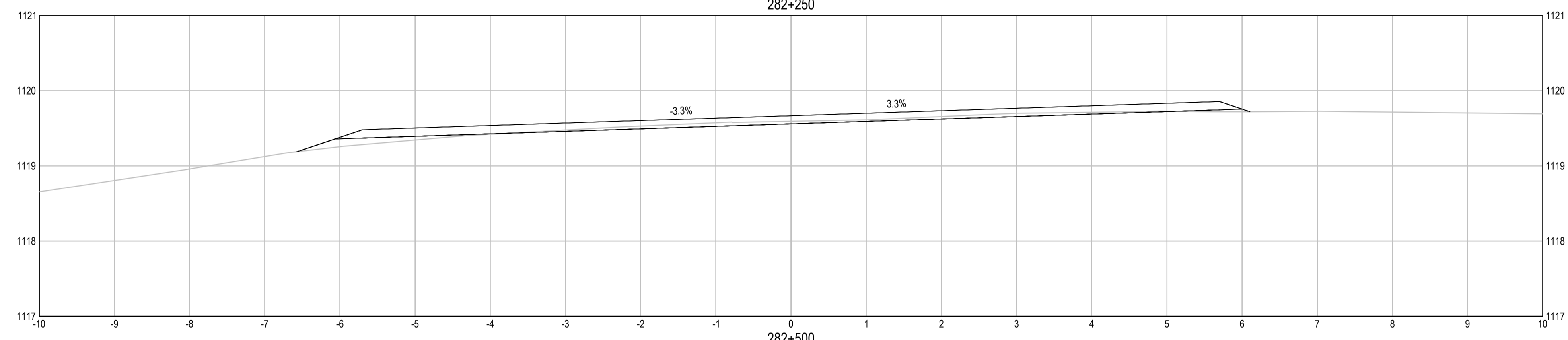
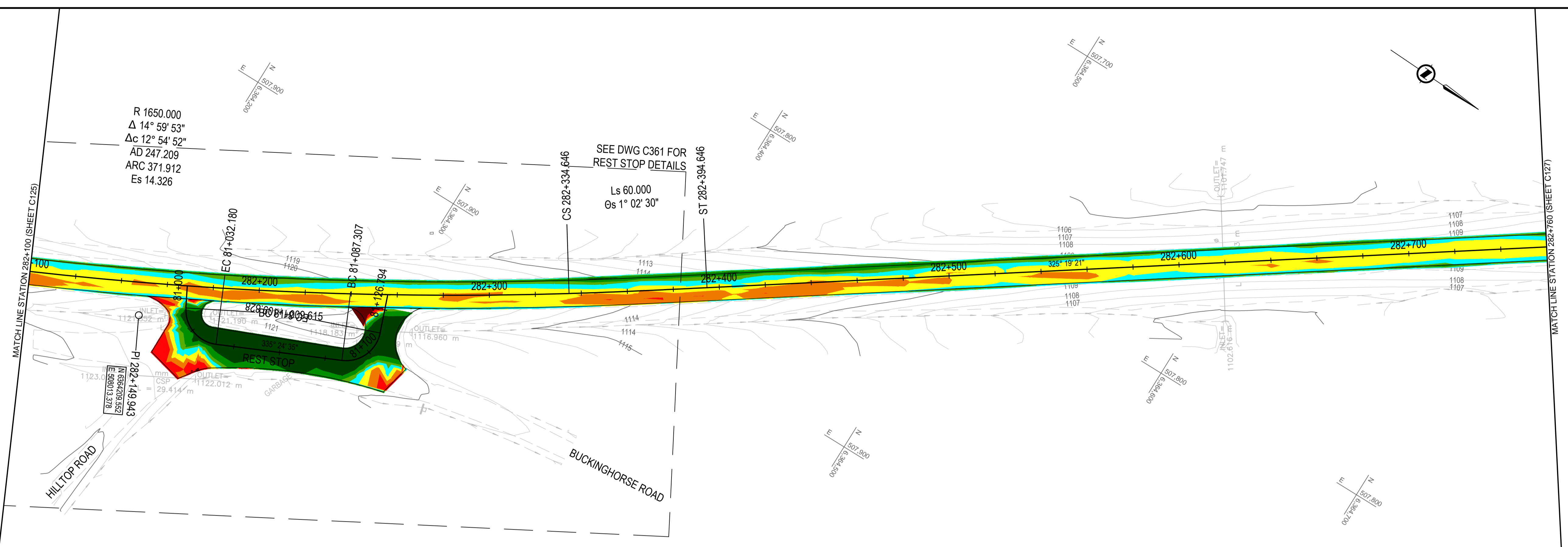
Project title/Titre du projet  
**KM 266 - 315  
 PAVEMENT REPLACEMENT & MISCELLANEOUS WORKS  
 ALASKA HIGHWAY, BC**

Approved by/Approve par  
**G. WILKINS**  
 Designed by/Concept par  
**A. HORWOOD / A. DEEPWELL**  
 Drawn by/Dessiné par  
**A. DEEPWELL**  
 PWGSC Project Manager/Administrateur de Projets TPSCC  
**A. TAHERI**  
 PWGSC, Architectural and Engineering Resources Manager/Ressources Architectural et de Directeur d'Ingénierie, TPSCC

Client/client  
**PUBLIC WORKS GOVERNMENT SERVICES CANADA**

Drawing title/Titre du dessin  
**COLOUR CODED GRADING PLAN  
 STA. 282+100 TO STA. 282+760**

Project No./No. du projet <b>R.017173.344</b>	Sheet/Fauille <b>C526</b> OF C175	Revision no./La Révision no. <b>0</b>
--	---	--

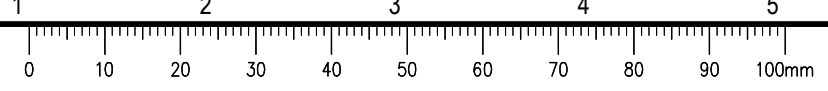


**ELEVATION RANGE DIFFERENCE BETWEEN EXISTING GROUND & PROPOSED ACP BOTTOM**

Dark Red	-1.12	-0.20
Red	-0.20	-0.10
Orange	-0.10	-0.05
Yellow	-0.05	0.00
Cyan	0.00	0.05
Light Green	0.05	0.10
Green	0.10	0.20
Dark Green	0.20	0.70

- NOTES:  
 • CUT = NEGATIVE VALUE, FILL = POSITIVE VALUE  
 • REQUIRED FULL DEPTH RECLAMATION NOT SHOWN ON SECTIONS, SEE TYPICAL SECTIONS

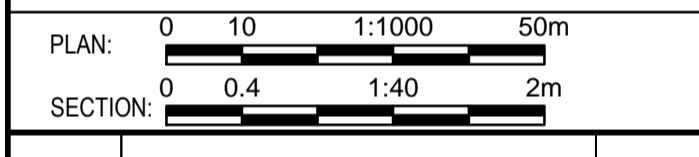
Q:\VancouverTransportation\TRN\VHWY\Projects\TRN\VHWY\03038 - Alaska Hwy Km 229 - 451 ACP Plan and Tender\CAD Contract 2\C524-530 GRADING PLANS.dwg [C526] January 30, 2018 - 5:34:08 pm (BY: DEEPWELL, ANDREW)



# ISSUED FOR TENDER

- GENERAL NOTES:  
 1. DIMENSIONS, COORDINATES, ELEVATIONS ARE IN METRES UNLESS NOTED OTHERWISE  
 2. THE CONTRACTOR IS RESPONSIBLE FOR VERIFYING THE LOCATION OF ALL UTILITIES PRIOR TO CONSTRUCTION

COLOUR CODED GRADING PLANS PROVIDED FOR GENERAL INFORMATION ONLY AND NOT TO BE USED FOR DIRECT MEASUREMENT



0	ISSUED FOR TENDER	16/01/29
Revision/	Description/Description	Date/Date

Client/client  
**PUBLIC WORKS AND GOVERNMENT SERVICES CANADA**



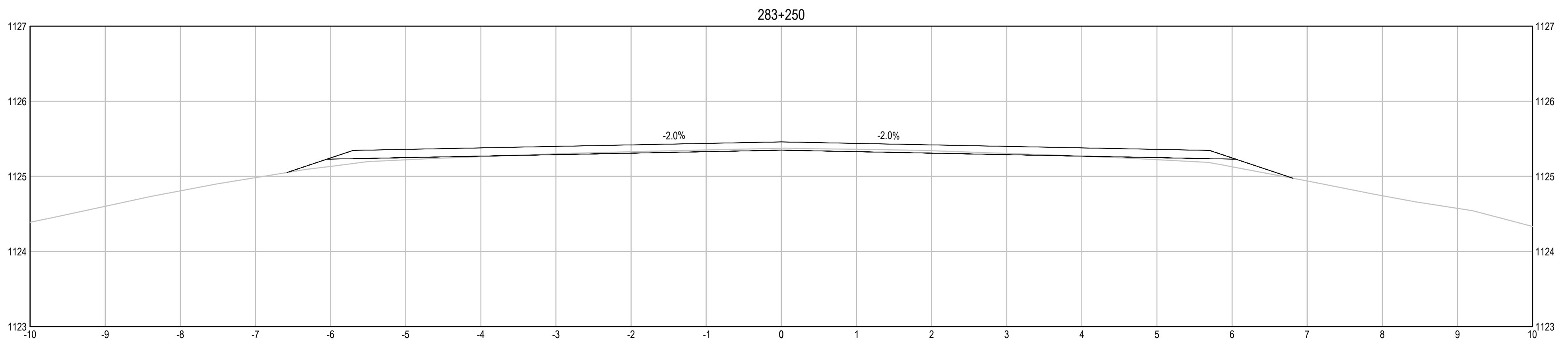
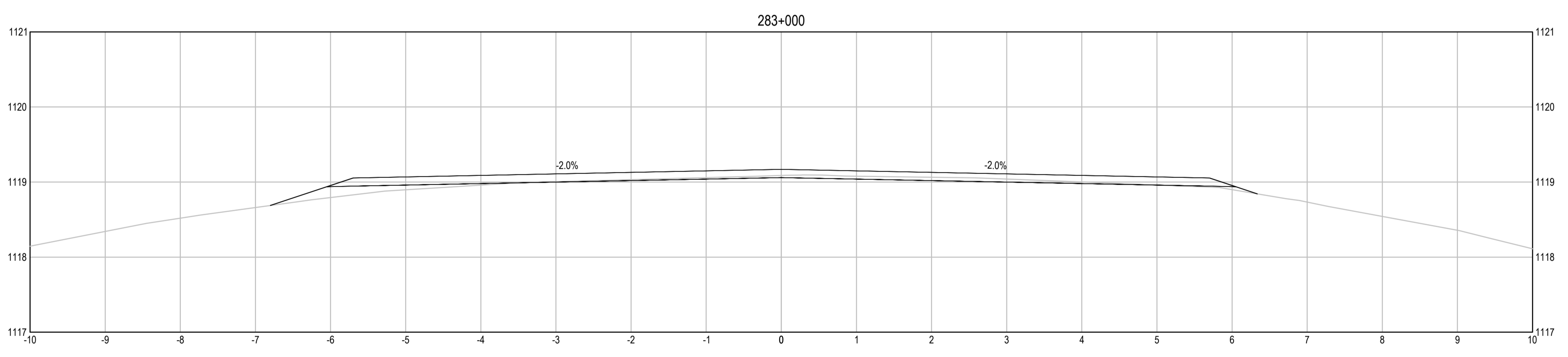
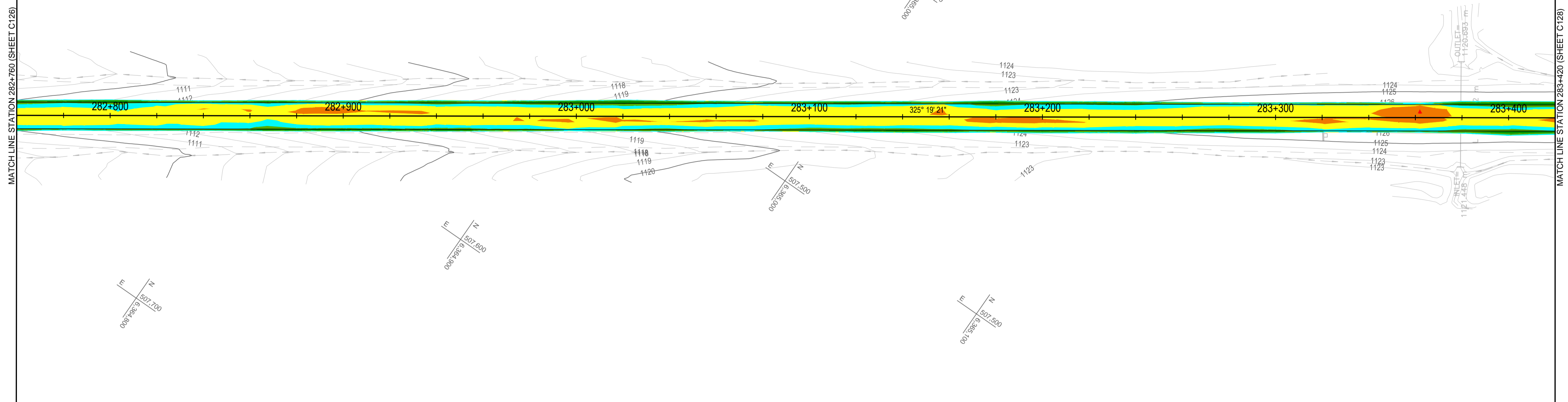
Project title/Titre du projet  
**KM 266 - 315  
 PAVEMENT REPLACEMENT & MISCELLANEOUS WORKS  
 ALASKA HIGHWAY, BC**

Approved by/Approve par  
**G.WILKINS**  
 Designed by/Concept par  
**A.HORWOOD / A.DEEPWELL**  
 Drawn by/Dessiné par  
**A.DEEPWELL**  
 PWGSC Project Manager/Administrateur de Projets TPSCC  
**A.TAHERI**  
 PWGSC Architectural and Engineering Resources Manager/  
 Ressources Architectural et de Directeur d'Ingénierie, TPSCC

Client/client  
**PUBLIC WORKS GOVERNMENT SERVICES CANADA**

Drawing title/Titre du dessin  
**COLOUR CODED GRADING PLAN  
 STA. 282+760 TO STA. 283+420**

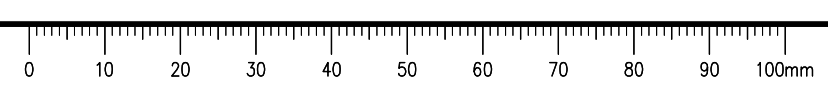
Project No./No. du projet	Sheet/Fauille	Revision no./La Révision no.
<b>R.017173.344</b>	<b>C527</b>	<b>0</b>
	<b>OF C175</b>	



[Red]	-1.12	-0.20
[Orange]	-0.20	-0.10
[Yellow]	-0.10	-0.05
[Light Green]	-0.05	0.00
[Green]	0.00	0.05
[Dark Green]	0.05	0.10
[Dark Green]	0.10	0.20
[Dark Green]	0.20	0.70

- NOTES:  
 • CUT = NEGATIVE VALUE, FILL = POSITIVE VALUE  
 • REQUIRED FULL DEPTH RECLAMATION NOT SHOWN ON SECTIONS, SEE TYPICAL SECTIONS

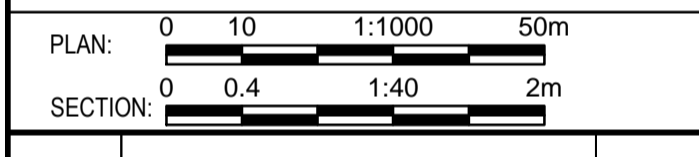
Q:\VancouverTransportation\TRN\VHWY\Projects\TRN\VHWY\030308 - Alaska Hwy Km 229 - 451 ACP Plan and Tender\CAD Contract 2\C527-530 GRADING PLANS.dwg [C527] January 30, 2018 - 5:34:48 pm (BY: DEEPWELL, ANDREW)



# ISSUED FOR TENDER

- GENERAL NOTES:**
- DIMENSIONS, COORDINATES, ELEVATIONS ARE IN METRES UNLESS NOTED OTHERWISE
  - THE CONTRACTOR IS RESPONSIBLE FOR VERIFYING THE LOCATION OF ALL UTILITIES PRIOR TO CONSTRUCTION

COLOUR CODED GRADING PLANS PROVIDED FOR GENERAL INFORMATION ONLY AND NOT TO BE USED FOR DIRECT MEASUREMENT



0	ISSUED FOR TENDER	18/01/29
Revision/	Description/Description	Date/Date

Client/client  
**PUBLIC WORKS AND GOVERNMENT SERVICES CANADA**

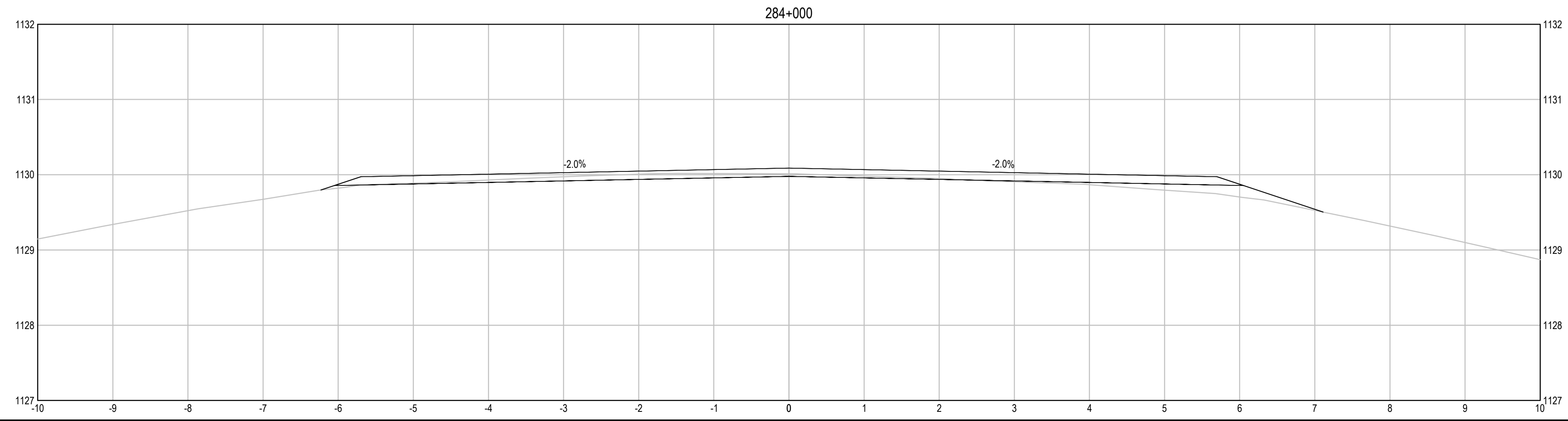
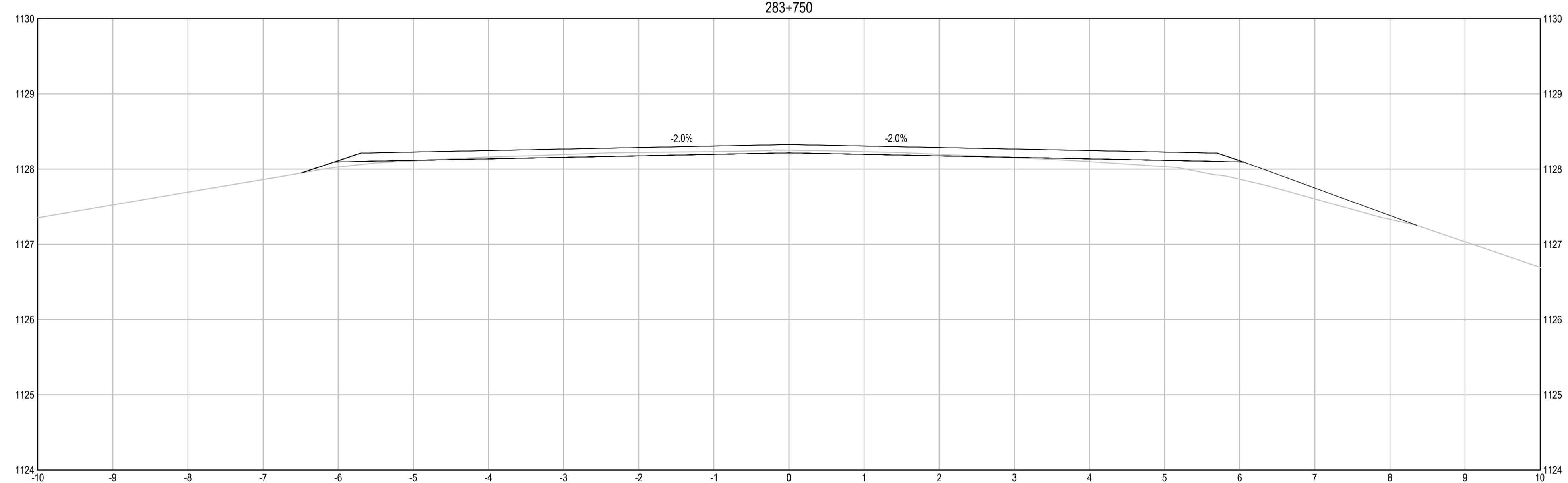
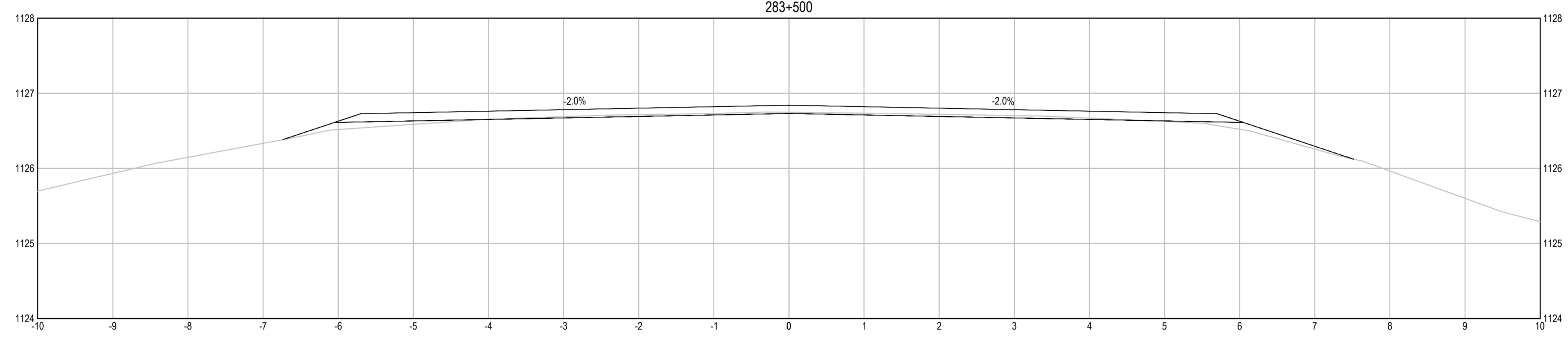
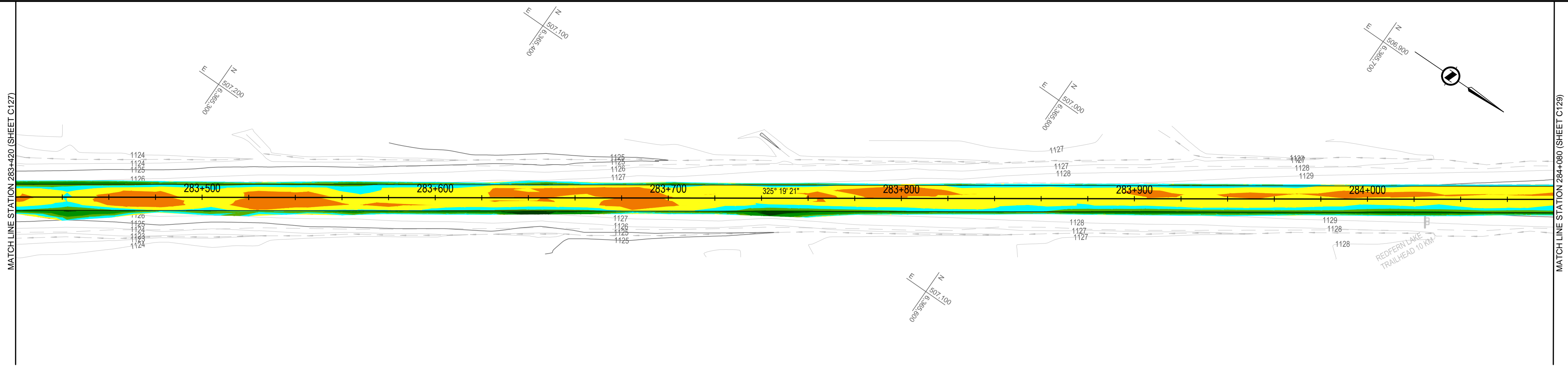


Project title/Titre du projet  
**KM 266 - 315  
 PAVEMENT REPLACEMENT & MISCELLANEOUS WORKS  
 ALASKA HIGHWAY, BC**

Approved by/Approve par  
**G.WILKINS**  
 Designed by/Concept par  
**A.HORWOOD / A.DEEPWELL**  
 Drawn by/Dessiné par  
**A.DEEPWELL**  
 PWGSC Project Manager/Administrateur de Projets TPSCC  
**A.TAHERI**  
 PWGSC Architectural and Engineering Resources Manager/  
 Ressources Architectural et de Directeur d'Ingénierie, TPSCC

Client/client  
**PUBLIC WORKS GOVERNMENT SERVICES CANADA**  
 Drawing title/Titre du dessin  
**COLOUR CODED GRADING PLAN  
 STA. 283+420 TO STA. 284+080**

Project No./No. du projet	Sheet/Fauille	Revision no./La Révision no.
<b>R.017173.344</b>	<b>C528</b>	<b>0</b>
	OF C175	

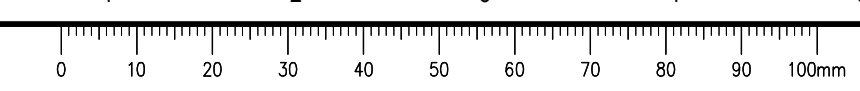


**ELEVATION RANGE DIFFERENCE BETWEEN EXISTING GROUND & PROPOSED ACP BOTTOM**

[Dark Red]	-1.12	-0.20
[Red]	-0.20	-0.10
[Orange]	-0.10	-0.05
[Yellow]	-0.05	0.00
[Light Green]	0.00	0.05
[Green]	0.05	0.10
[Dark Green]	0.10	0.20
[Black]	0.20	0.70

- NOTES:**
- CUT = NEGATIVE VALUE, FILL = POSITIVE VALUE
  - REQUIRED FULL DEPTH RECLAMATION NOT SHOWN ON SECTIONS, SEE TYPICAL SECTIONS

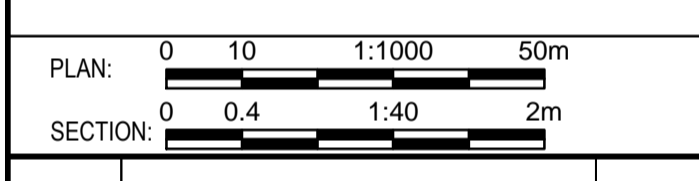
Q:\VancouverTransportation\TRN\VHWY030308 - Alaska Hwy Km 229 - 451 ACP Plan and Tender\CAD Contract 2\C524-530 GRADING PLANS.dwg [C528] January 30, 2018 - 5:36:10 pm (BY: DEEPWELL, ANDREW)



**ISSUED FOR TENDER**

- GENERAL NOTES:  
 1. DIMENSIONS, COORDINATES, ELEVATIONS ARE IN METRES UNLESS NOTED OTHERWISE  
 2. THE CONTRACTOR IS RESPONSIBLE FOR VERIFYING THE LOCATION OF ALL UTILITIES PRIOR TO CONSTRUCTION

COLOUR CODED GRADING PLANS PROVIDED FOR GENERAL INFORMATION ONLY AND NOT TO BE USED FOR DIRECT MEASUREMENT



0	ISSUED FOR TENDER	18/01/29
Revision/	Description/Description	Date/Date

Client/client  
**PUBLIC WORKS AND GOVERNMENT SERVICES CANADA**

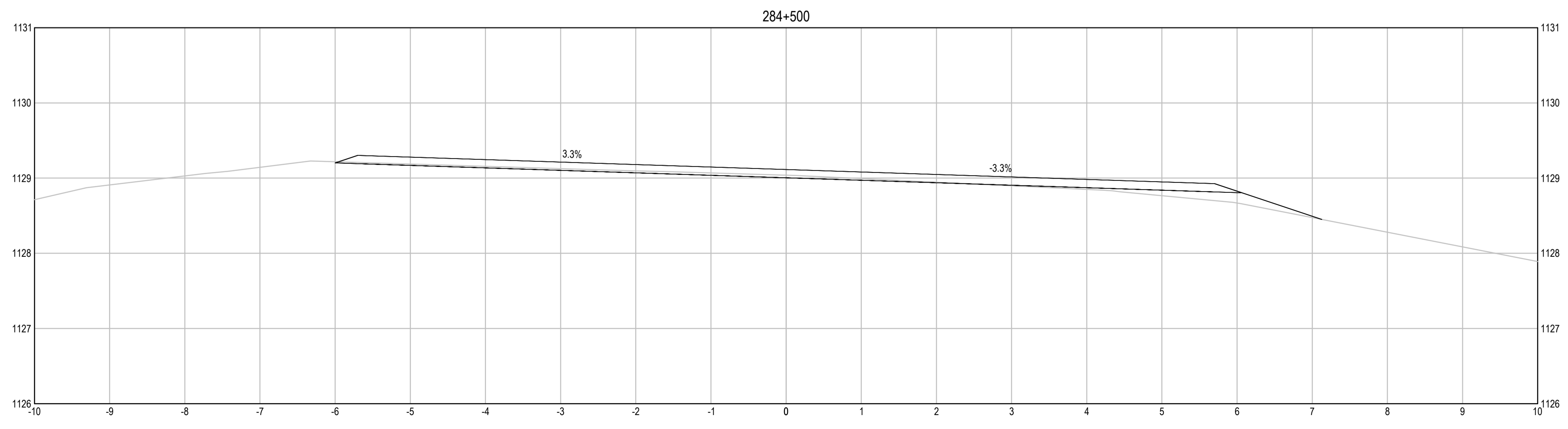
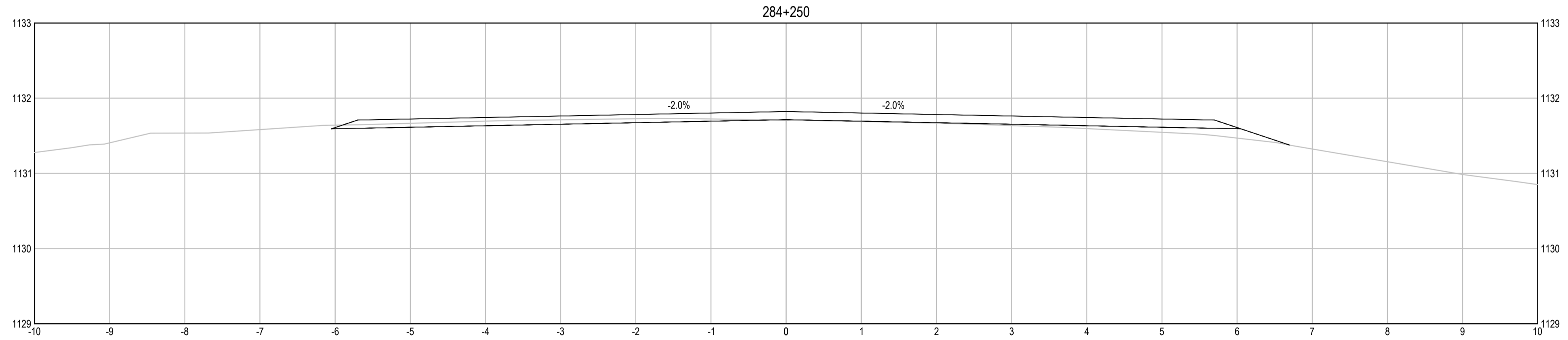
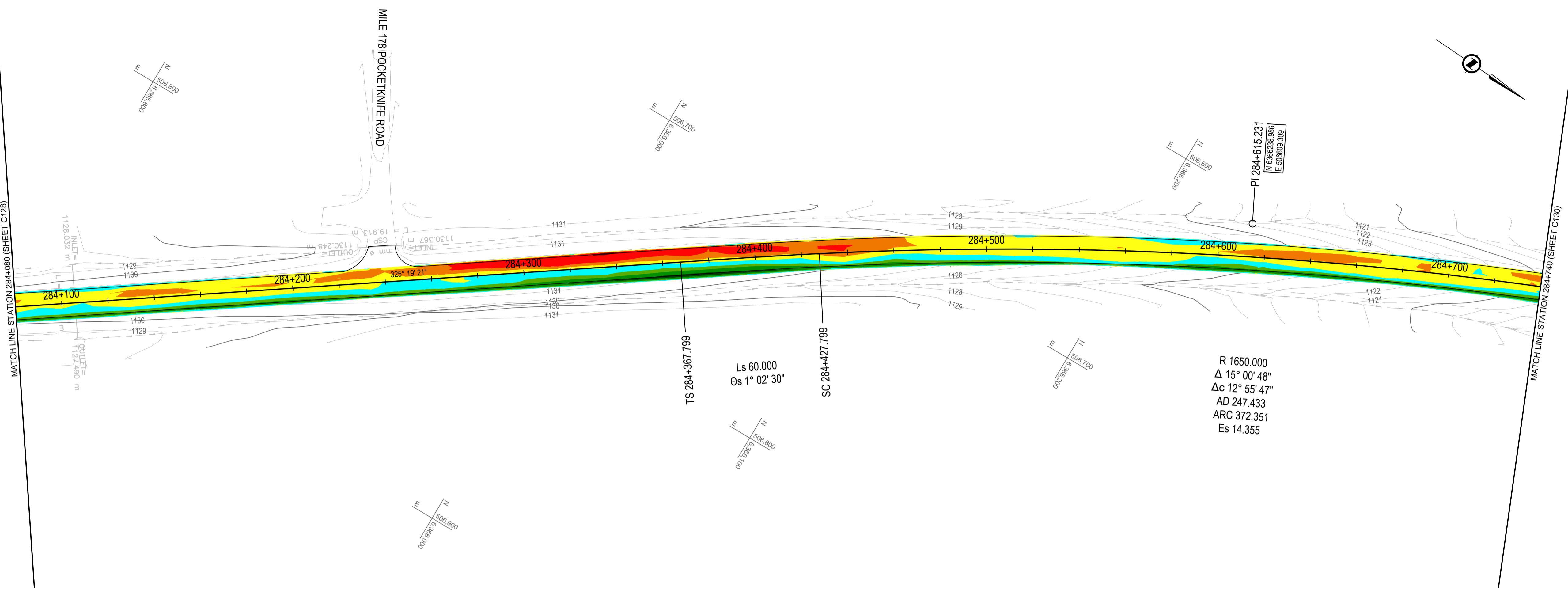


Project title/Titre du projet  
**KM 266 - 315  
 PAVEMENT REPLACEMENT & MISCELLANEOUS WORKS  
 ALASKA HIGHWAY, BC**

Approved by/Approve par  
**G.WILKINS**  
 Designed by/Concept par  
**A.HORWOOD / A.DEEPWELL**  
 Drawn by/Dessine par  
**A.DEEPWELL**  
 PWGSC Project Manager/Administrateur de Projets TPSCG  
**A.TAHERI**  
 PWGSC, Architectural and Engineering Resources Manager/  
 Ressources Architectural et de Directeur d'Ingénierie, TPSCG

Client/client  
**PUBLIC WORKS GOVERNMENT SERVICES CANADA**  
 Drawing title/Titre du dessin  
**COLOUR CODED GRADING PLAN  
 STA. 284+080 TO STA. 284+740**

Project No./No. du projet	Sheet/Fauille	Revision no./La Révision no.
<b>R.017173.344</b>	<b>C529</b> OF C175	<b>0</b>

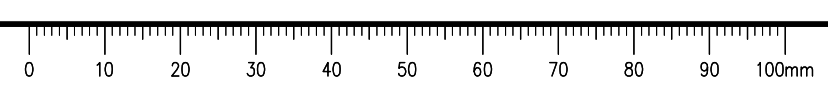


**ELEVATION RANGE DIFFERENCE BETWEEN EXISTING GROUND & PROPOSED ACP BOTTOM**

Dark Red	-1.12	-0.20
Red	-0.20	-0.10
Orange	-0.10	-0.05
Yellow	-0.05	0.00
Cyan	0.00	0.05
Light Green	0.05	0.10
Green	0.10	0.20
Dark Green	0.20	0.70

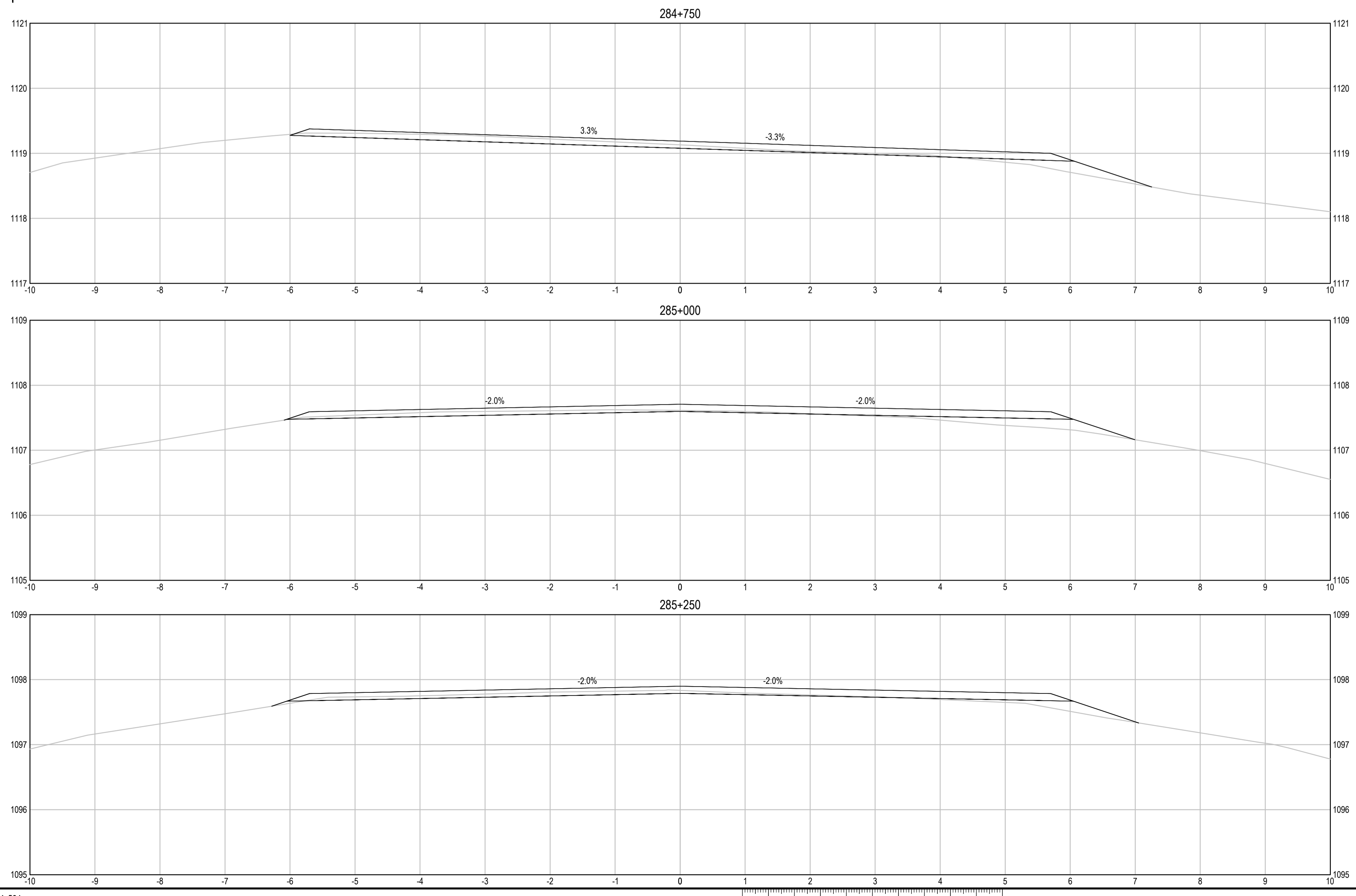
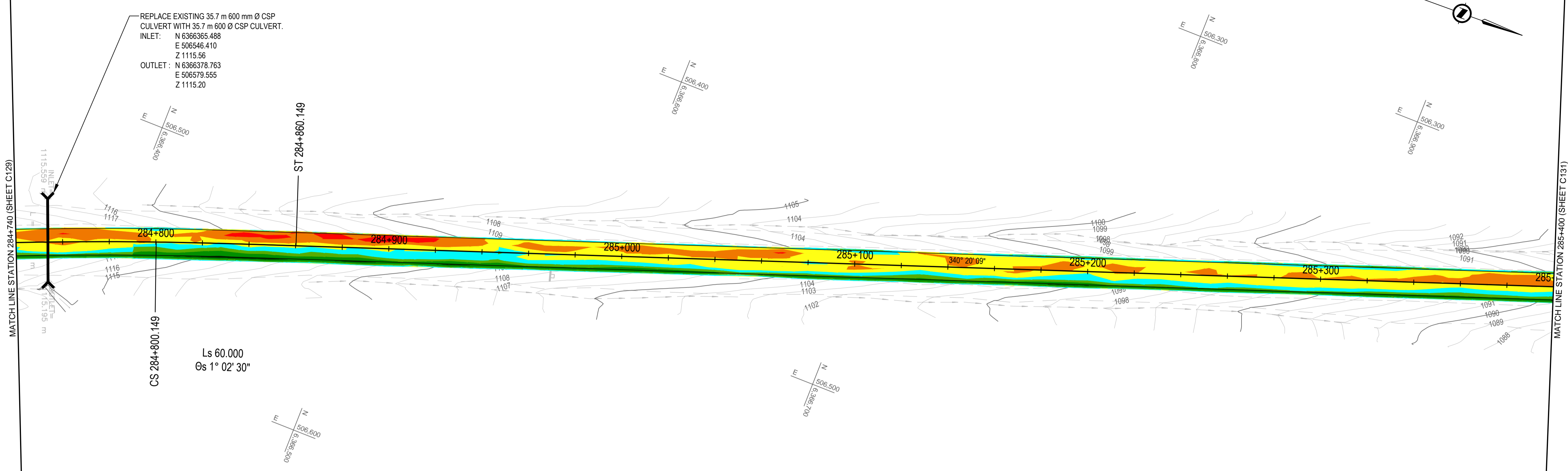
- NOTES:  
 • CUT = NEGATIVE VALUE, FILL = POSITIVE VALUE  
 • REQUIRED FULL DEPTH RECLAMATION NOT SHOWN ON SECTIONS, SEE TYPICAL SECTIONS

Q:\VancouverTransportation\TRN\VHWY030308 - Alaska Hwy Km 229 - 451 ACP Plan and Tender\CAD Contract 2\C524-530 GRADING PLANS.dwg [C529] January 30, 2018 - 5:37:08 pm (BY: DEEPWELL, ANDREW)

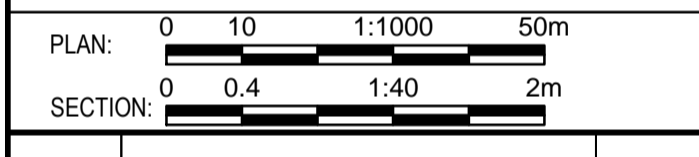


# ISSUED FOR TENDER

- GENERAL NOTES:  
 1. DIMENSIONS, COORDINATES, ELEVATIONS ARE IN METRES UNLESS NOTED OTHERWISE  
 2. THE CONTRACTOR IS RESPONSIBLE FOR VERIFYING THE LOCATION OF ALL UTILITIES PRIOR TO CONSTRUCTION



COLOUR CODED GRADING PLANS PROVIDED FOR GENERAL INFORMATION ONLY AND NOT TO BE USED FOR DIRECT MEASUREMENT



0	ISSUED FOR TENDER	18/01/29
Revision/	Description/Description	Date/Date

Client/client  
**PUBLIC WORKS AND GOVERNMENT SERVICES CANADA**



Project title/Titre du projet  
**KM 266 - 315  
 PAVEMENT REPLACEMENT  
 & MISCELLANEOUS WORKS  
 ALASKA HIGHWAY, BC**

Approved by/Approve par  
**G.WILKINS**  
 Designed by/Concept par  
**A.HORWOOD / A.DEEPWELL**  
 Drawn by/Dessine par  
**A.DEEPWELL**  
 PWGSC Project Manager/Administrateur de Projets TPSCC  
**A.TAHERI**  
 PWGSC Architectural and Engineering Resources Manager/  
 Ressources Architectural et de Directeur d'Ingénierie, TPSCC

Client/client  
**PUBLIC WORKS GOVERNMENT SERVICES CANADA**

Drawing title/Titre du dessin  
**COLOUR CODED GRADING PLAN  
 STA. 284+740 TO STA. 285+400**

Project No./No. du projet	Sheet/Fauille	Revision no./La Révision no.
<b>R.017173.344</b>	<b>C530</b> OF C175	<b>0</b>

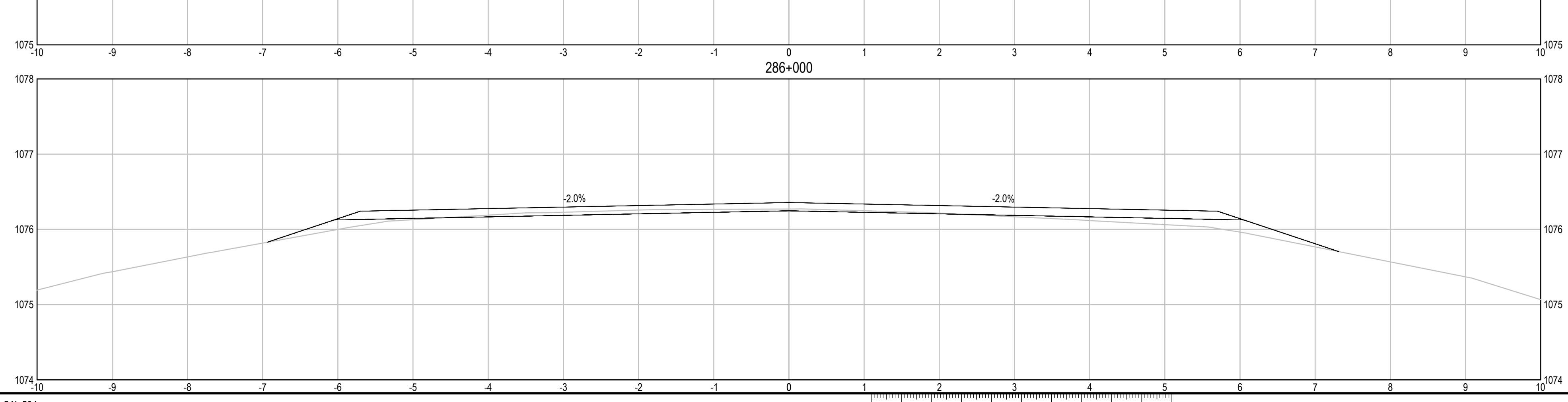
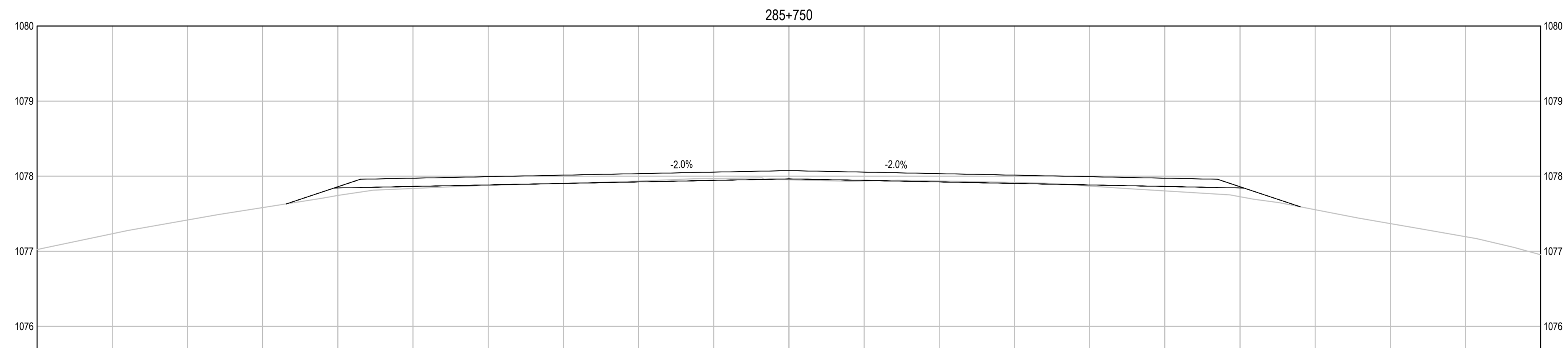
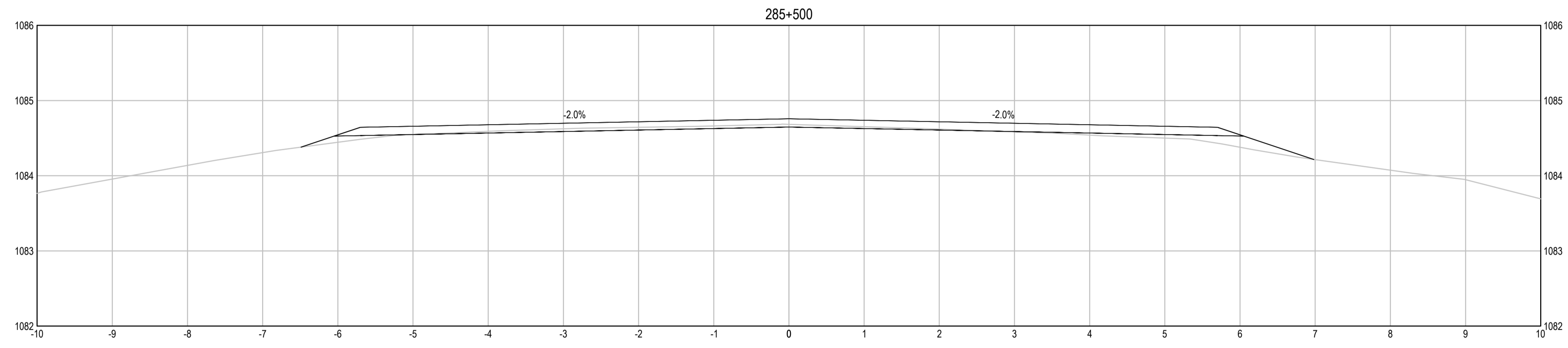
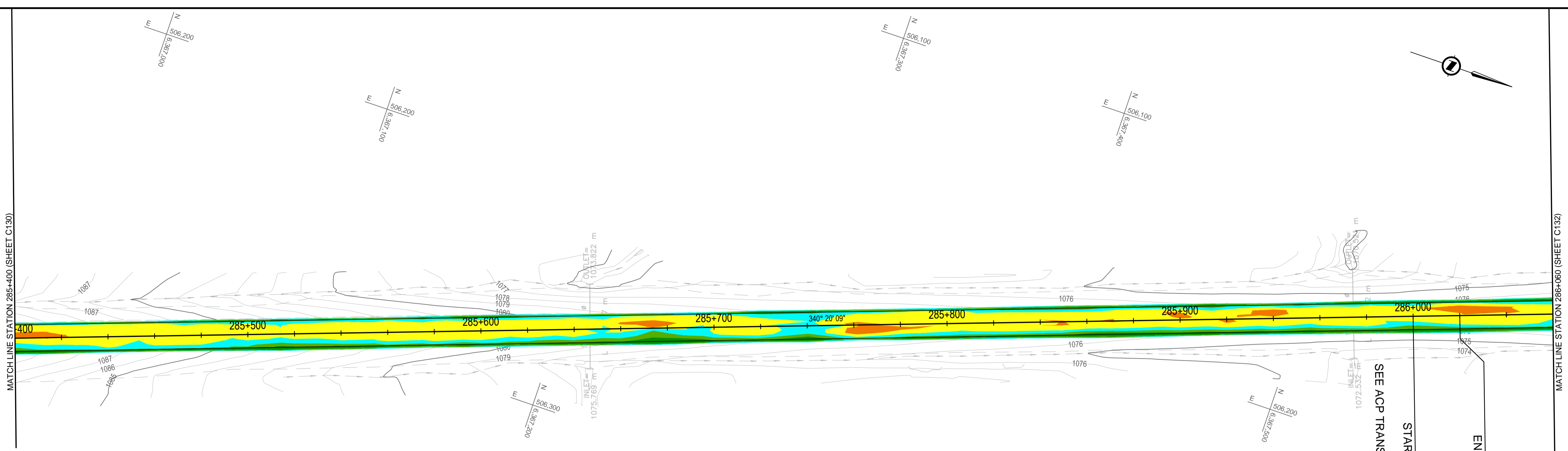
Dark Red	-1.12	-0.20
Red	-0.20	-0.10
Orange	-0.10	-0.05
Yellow	-0.05	0.00
Cyan	0.00	0.05
Light Green	0.05	0.10
Green	0.10	0.20
Dark Green	0.20	0.70

- NOTES:  
 • CUT = NEGATIVE VALUE, FILL = POSITIVE VALUE  
 • REQUIRED FULL DEPTH RECLAMATION NOT SHOWN ON SECTIONS, SEE TYPICAL SECTIONS



**ISSUED FOR TENDER**

- GENERAL NOTES:  
 1. DIMENSIONS, COORDINATES, ELEVATIONS ARE IN METRES UNLESS NOTED OTHERWISE  
 2. THE CONTRACTOR IS RESPONSIBLE FOR VERIFYING THE LOCATION OF ALL UTILITIES PRIOR TO CONSTRUCTION

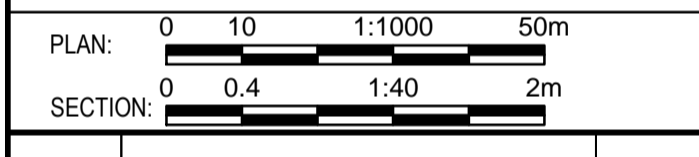


**ELEVATION RANGE DIFFERENCE BETWEEN EXISTING GROUND & PROPOSED ACP BOTTOM**

Dark Red	-1.12	-0.20
Red	-0.20	-0.10
Orange	-0.10	-0.05
Yellow	-0.05	0.00
Cyan	0.00	0.05
Light Green	0.05	0.10
Green	0.10	0.20
Dark Green	0.20	0.70

- NOTES:  
 • CUT = NEGATIVE VALUE, FILL = POSITIVE VALUE  
 • REQUIRED FULL DEPTH RECLAMATION NOT SHOWN ON SECTIONS, SEE TYPICAL SECTIONS

COLOUR CODED GRADING PLANS PROVIDED FOR GENERAL INFORMATION ONLY AND NOT TO BE USED FOR DIRECT MEASUREMENT



0	ISSUED FOR TENDER	16/01/29
Revision/	Description/Description	Date/Date

Client/client  
**PUBLIC WORKS AND GOVERNMENT SERVICES CANADA**




Project title/Titre du projet  
**KM 266 - 315 PAVEMENT REPLACEMENT & MISCELLANEOUS WORKS ALASKA HIGHWAY, BC**

Approved by/Approve par  
**G. WILKINS**  
 Designed by/Concept par  
**A. HORWOOD / A. DEEPWELL**  
 Drawn by/Dessine par  
**A. DEEPWELL**  
 PWGSC Project Manager/Administrateur de Projets TPSCG  
**A. TAHERI**  
 PWGSC Architectural and Engineering Resources Manager/Ressources Architectural et de Directeur d'Ingénierie, TPSCG

Client/client  
**PUBLIC WORKS GOVERNMENT SERVICES CANADA**

Drawing title/Titre du dessin  
**COLOUR CODED GRADING PLAN STA. 285+400 TO STA. 286+060**

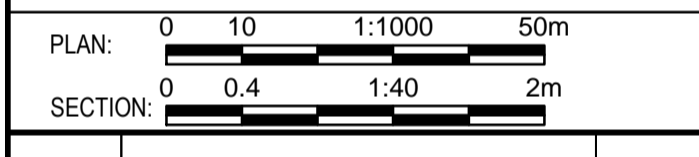
Project No./No. du projet <b>R.017173.344</b>	Sheet/Fauille <b>C531</b> OF C175	Revision no./La Révision no. <b>0</b>
--	---	--



**ISSUED FOR TENDER**

- GENERAL NOTES:  
 1. DIMENSIONS, COORDINATES, ELEVATIONS ARE IN METRES UNLESS NOTED OTHERWISE  
 2. THE CONTRACTOR IS RESPONSIBLE FOR VERIFYING THE LOCATION OF ALL UTILITIES PRIOR TO CONSTRUCTION

COLOUR CODED GRADING PLANS PROVIDED FOR GENERAL INFORMATION ONLY AND NOT TO BE USED FOR DIRECT MEASUREMENT



0	ISSUED FOR TENDER	18/01/29
Revision/	Description/Description	Date/Date

Client/client  
**PUBLIC WORKS AND GOVERNMENT SERVICES CANADA**

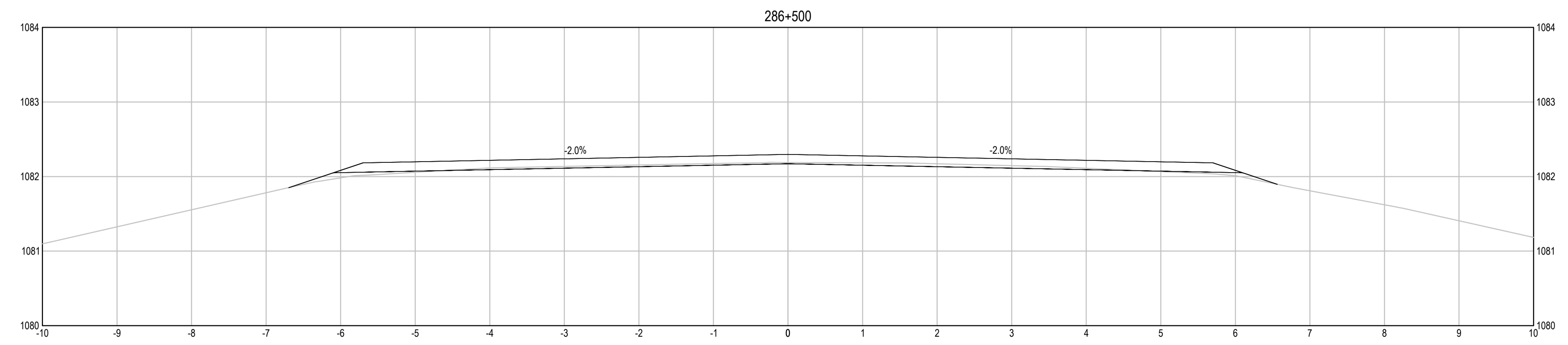
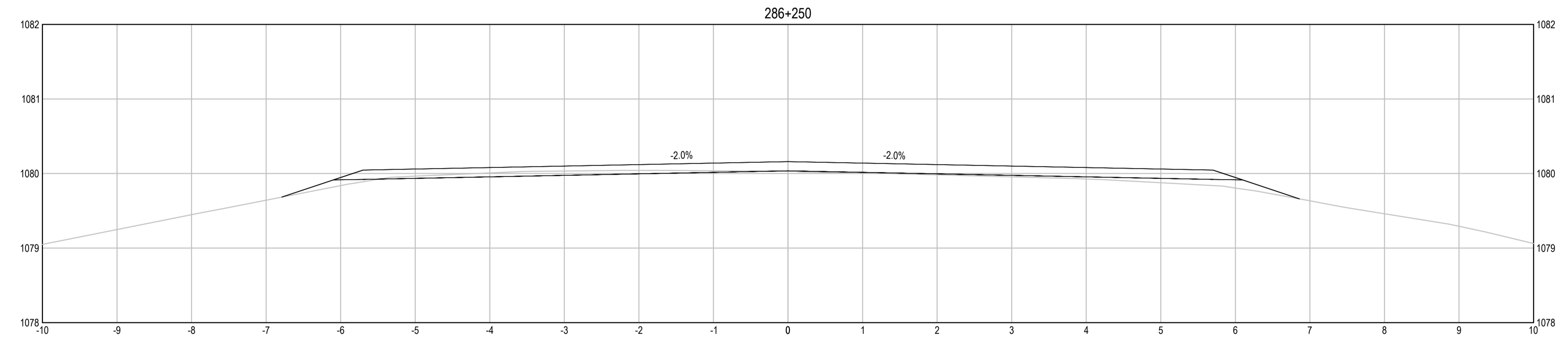
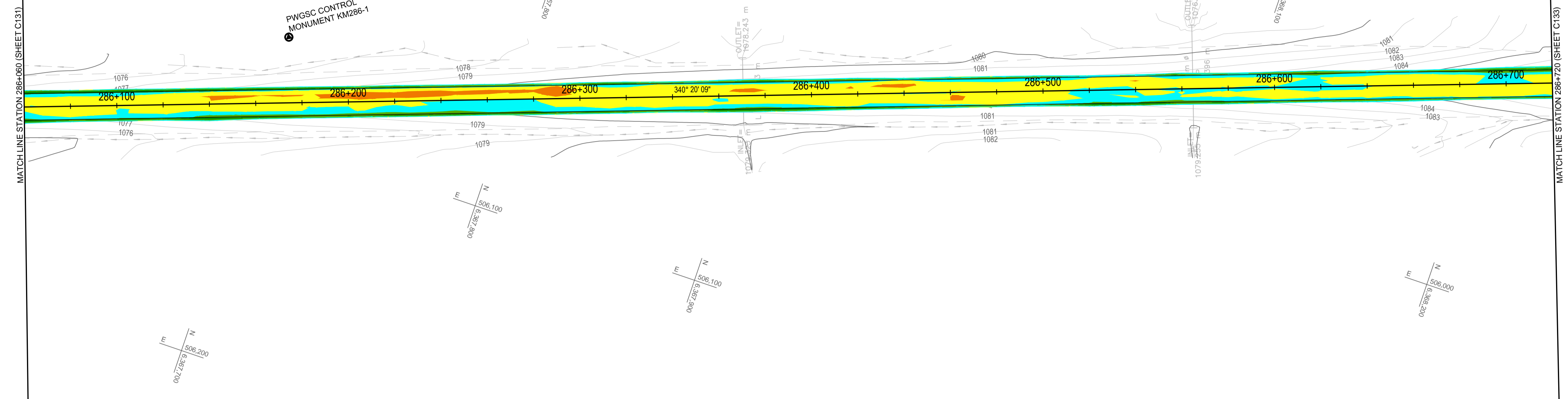


Project title/Titre du projet  
**KM 266 - 315  
 PAVEMENT REPLACEMENT & MISCELLANEOUS WORKS  
 ALASKA HIGHWAY, BC**

Approved by/Approve par  
**G.WILKINS**  
 Designed by/Concept par  
**A.HORWOOD / A.DEEPWELL**  
 Drawn by/Dessine par  
**A.DEEPWELL**  
 PWGSC Project Manager/Administrateur de Projets TPSCC  
**A.TAHERI**  
 PWGSC, Architectural and Engineering Resources Manager/  
 Ressources Architectural et de Directeur d'Ingénierie, TPSCC

Client/client  
**PUBLIC WORKS GOVERNMENT SERVICES CANADA**  
 Drawing title/Titre du dessin  
**COLOUR CODED GRADING PLAN  
 STA. 286+060 TO STA. 286+720**

Project No./No. du projet	Sheet/Fauille	Revision no./La Révision no.
<b>R.017173.344</b>	<b>C532</b>	<b>0</b>
	<b>OF C175</b>	

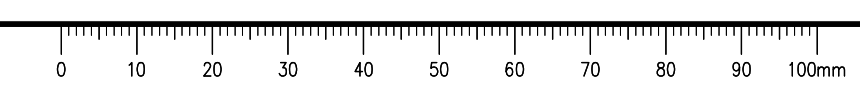


**ELEVATION RANGE DIFFERENCE BETWEEN EXISTING GROUND & PROPOSED ACP BOTTOM**

Dark Red	-1.12	-0.20
Red	-0.20	-0.10
Orange	-0.10	-0.05
Yellow	-0.05	0.00
Cyan	0.00	0.05
Light Green	0.05	0.10
Green	0.10	0.20
Dark Green	0.20	0.70

- NOTES:  
 • CUT = NEGATIVE VALUE, FILL = POSITIVE VALUE  
 • REQUIRED FULL DEPTH RECLAMATION NOT SHOWN ON SECTIONS, SEE TYPICAL SECTIONS

Q:\VancouverTransportation\TRN\VHWY\Projects\TRN\VHWY\030308 - Alaska Hwy Km 229 - 451 ACP Plan and Tender\CAD Contract 2\C531-540 GRADING PLANS.dwg [C532] January 30, 2018 - 5:38:00 pm (BY: DEEPWELL, ANDREW)

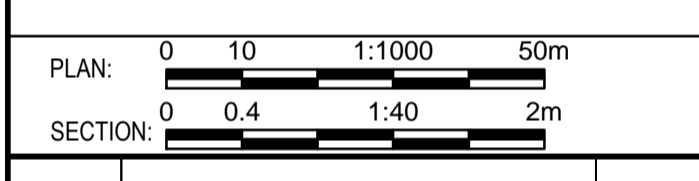




# ISSUED FOR TENDER

- GENERAL NOTES:  
 1. DIMENSIONS, COORDINATES, ELEVATIONS ARE IN METRES UNLESS NOTED OTHERWISE  
 2. THE CONTRACTOR IS RESPONSIBLE FOR VERIFYING THE LOCATION OF ALL UTILITIES PRIOR TO CONSTRUCTION

COLOUR CODED GRADING PLANS PROVIDED FOR GENERAL INFORMATION ONLY AND NOT TO BE USED FOR DIRECT MEASUREMENT



0	ISSUED FOR TENDER	16/01/29
Revision/	Description/Description	Date/Date
Client/client		

**PUBLIC WORKS AND GOVERNMENT SERVICES CANADA**



Project title/Titre du projet  
**KM 266 - 315  
 PAVEMENT REPLACEMENT & MISCELLANEOUS WORKS  
 ALASKA HIGHWAY, BC**

Approved by/Approve par  
**G.WILKINS**

Designed by/Concept par  
**A.HORWOOD / A.DEEPWELL**

Drawn by/Dessine par  
**A.DEEPWELL**

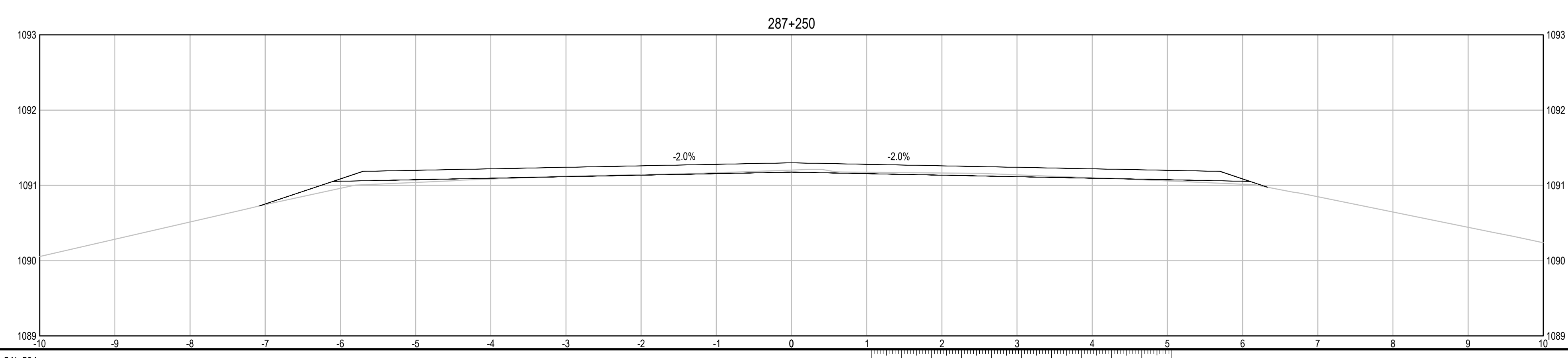
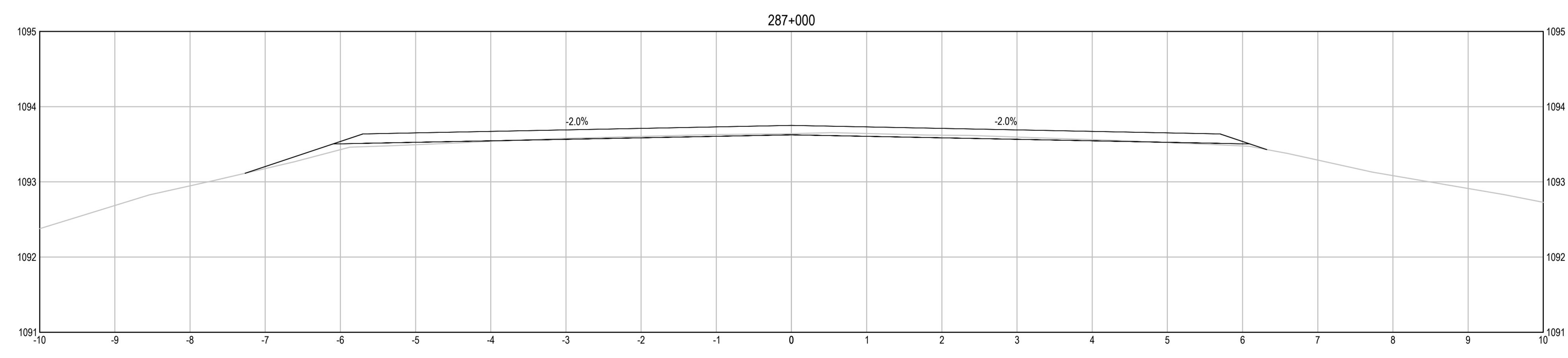
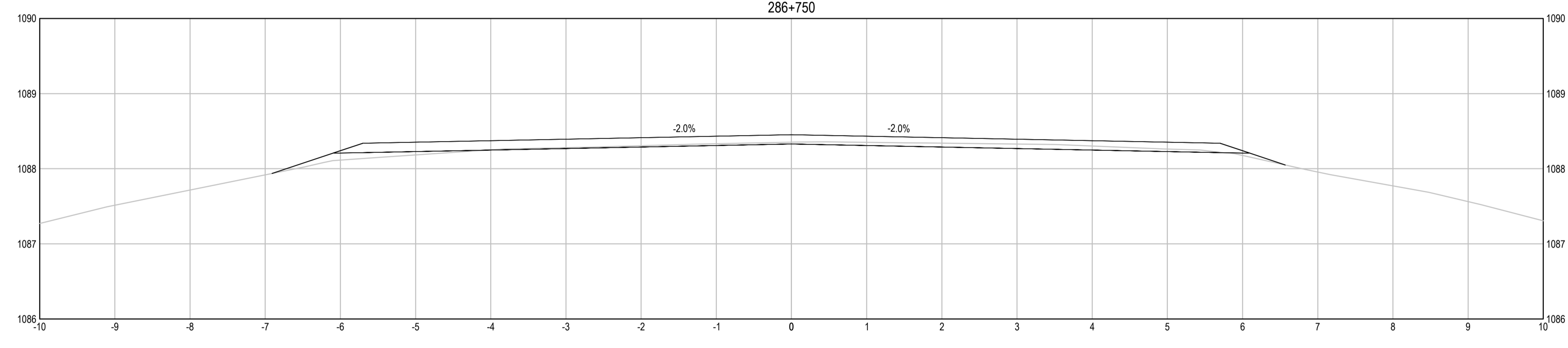
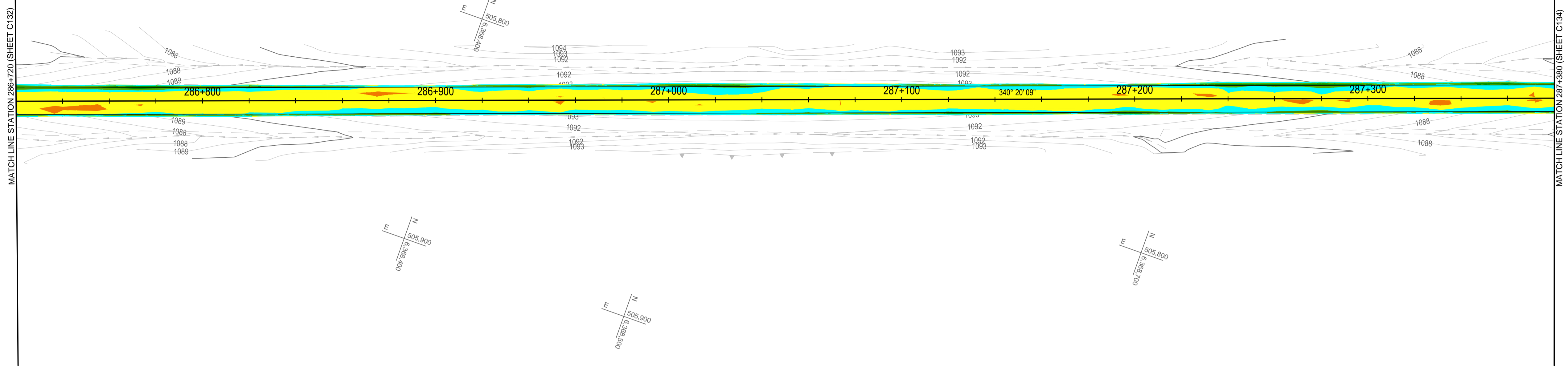
PWSC Project Manager/Administrateur de Projets TPSC  
**A.TAHERI**

PWSC Architectural and Engineering Resources Manager/Ressources Architectural et de Directeur d'Ingénierie, TPSC

Client/client  
**PUBLIC WORKS GOVERNMENT SERVICES CANADA**

Drawing title/Titre du dessin  
**COLOUR CODED GRADING PLAN  
 STA. 286+720 TO STA. 278+380**

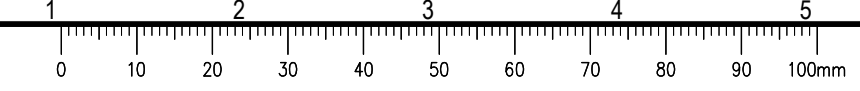
Project No./No. du projet <b>R.017173.344</b>	Sheet/Fauille <b>C533</b> OF C175	Revision no./La Révision no. <b>0</b>
--	---	--



**ELEVATION RANGE DIFFERENCE BETWEEN EXISTING GROUND & PROPOSED ACP BOTTOM**

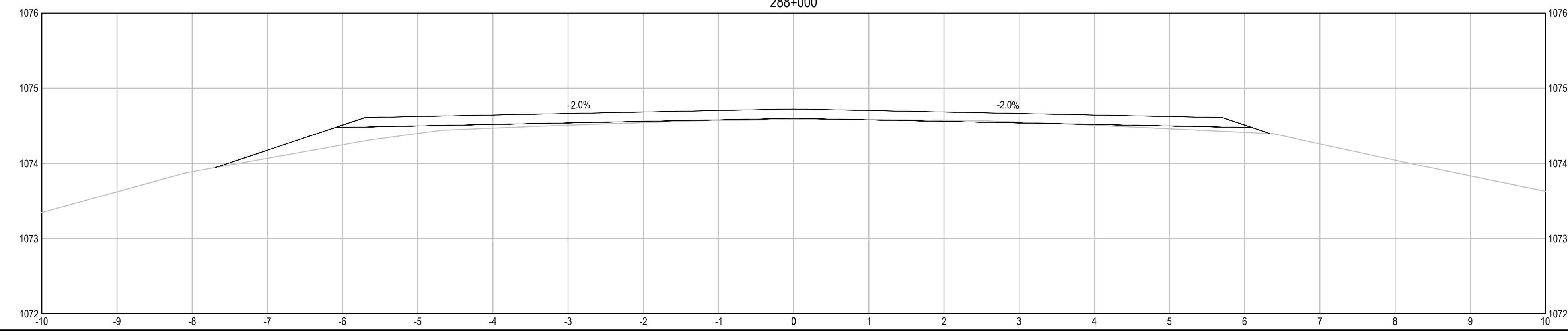
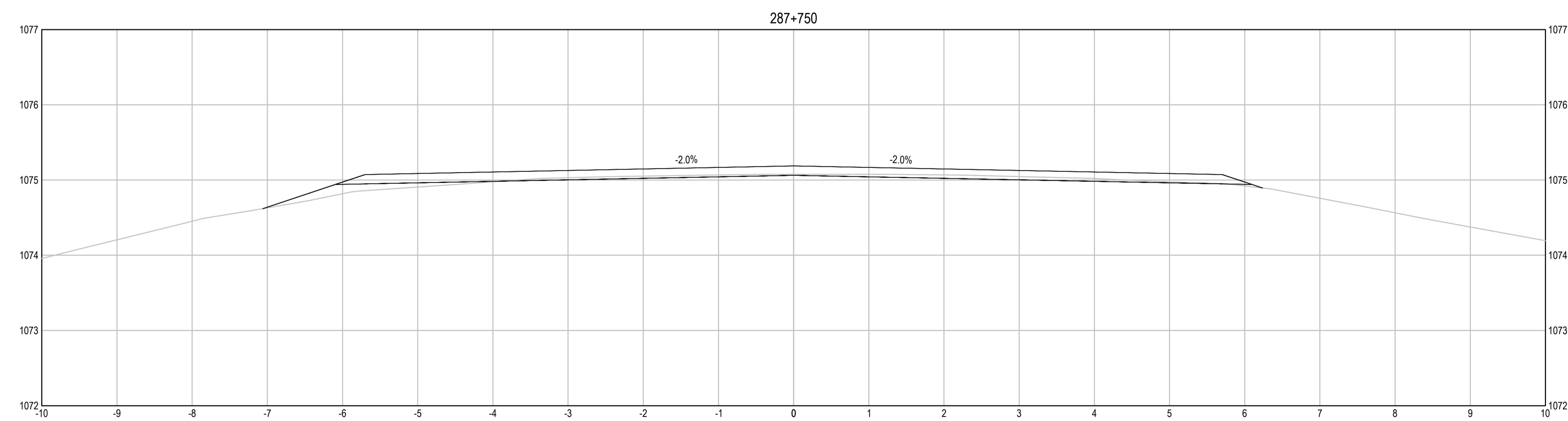
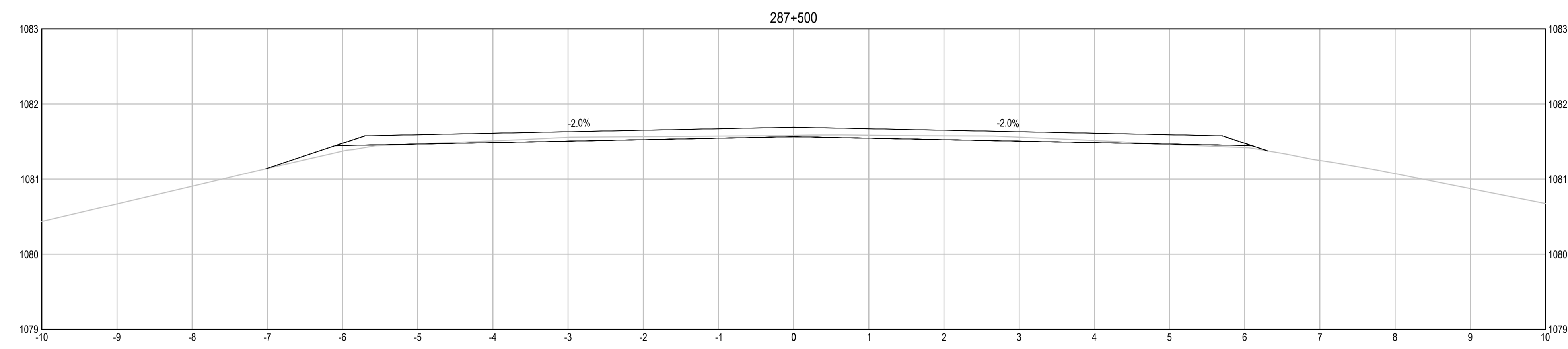
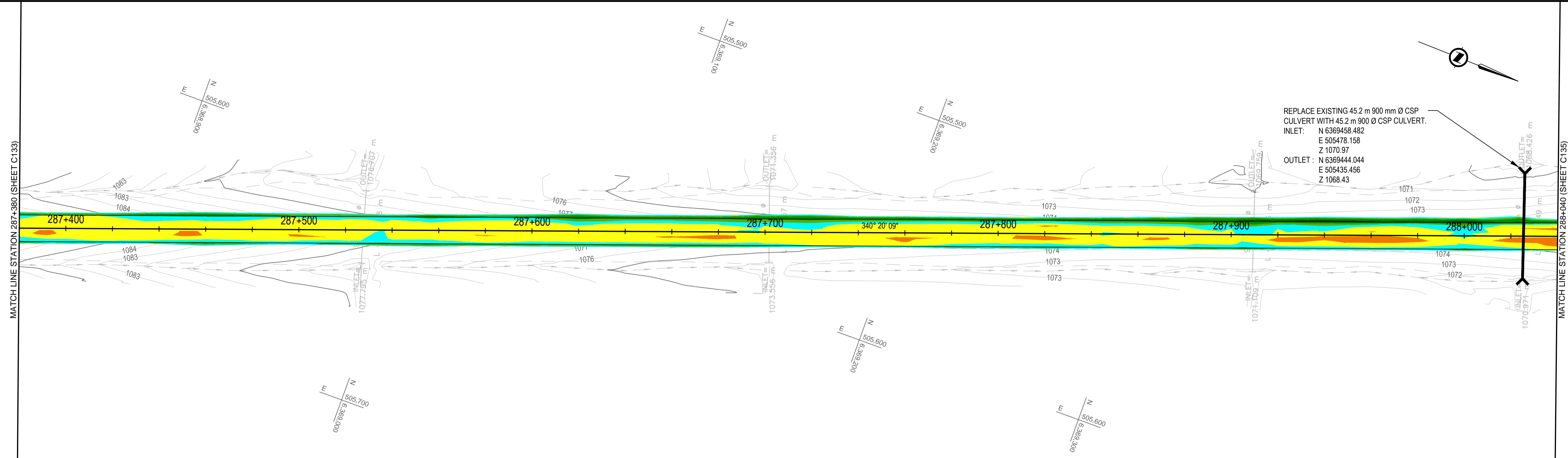
Dark Red	-1.12	-0.20
Red	-0.20	-0.10
Orange	-0.10	-0.05
Yellow	-0.05	0.00
Cyan	0.00	0.05
Light Green	0.05	0.10
Green	0.10	0.20
Dark Green	0.20	0.70

- NOTES:  
 • CUT = NEGATIVE VALUE, FILL = POSITIVE VALUE  
 • REQUIRED FULL DEPTH RECLAMATION NOT SHOWN ON SECTIONS, SEE TYPICAL SECTIONS

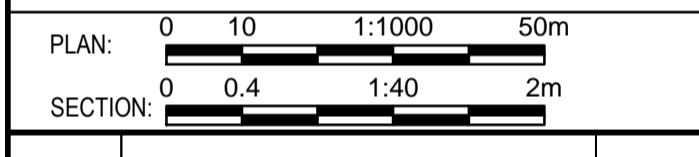


# ISSUED FOR TENDER

- GENERAL NOTES:  
 1. DIMENSIONS, COORDINATES, ELEVATIONS ARE IN METRES UNLESS NOTED OTHERWISE  
 2. THE CONTRACTOR IS RESPONSIBLE FOR VERIFYING THE LOCATION OF ALL UTILITIES PRIOR TO CONSTRUCTION



COLOUR CODED GRADING PLANS PROVIDED FOR GENERAL INFORMATION ONLY AND NOT TO BE USED FOR DIRECT MEASUREMENT



0	ISSUED FOR TENDER	18/01/29
Revision/	Description/Description	Date/Date

Client/client  
**PUBLIC WORKS AND GOVERNMENT SERVICES CANADA**



Project title/Titre du projet  
**KM 266 - 315  
 PAVEMENT REPLACEMENT  
 & MISCELLANEOUS WORKS  
 ALASKA HIGHWAY, BC**

Approved by/Approve par  
**G.WILKINS**  
 Designed by/Concept par  
**A.HORWOOD / A.DEEPWELL**  
 Drawn by/Dessine par  
**A.DEEPWELL**  
 PWGSC Project Manager/Administrateur de Projets TPSCG  
**A.TAHERI**  
 PWGSC Architectural and Engineering Resources Manager/  
 Ressources Architectural et de Directeur d'Ingénierie, TPSCG

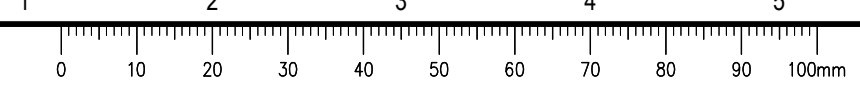
Client/client  
**PUBLIC WORKS GOVERNMENT SERVICES CANADA**

Drawing title/Titre du dessin  
**COLOUR CODED GRADING PLAN  
 STA. 287+380 TO STA. 288+040**

Project No./No. du projet	Sheet/Fauille	Revision no./La Révision no.
<b>R.017173.344</b>	<b>C534</b> OF C175	<b>0</b>

ELEVATION RANGE DIFFERENCE BETWEEN EXISTING GROUND & PROPOSED ACP BOTTOM		
	-1.12	-0.20
	-0.20	-0.10
	-0.10	-0.05
	-0.05	0.00
	0.00	0.05
	0.05	0.10
	0.10	0.20
	0.20	0.70

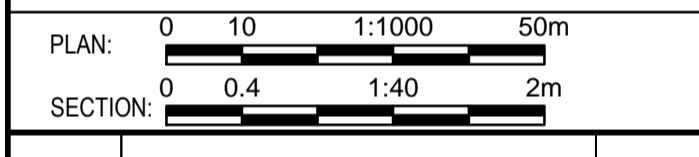
- NOTES:  
 • CUT = NEGATIVE VALUE, FILL = POSITIVE VALUE  
 • REQUIRED FULL DEPTH RECLAMATION NOT SHOWN ON SECTIONS, SEE TYPICAL SECTIONS



**ISSUED FOR TENDER**

- GENERAL NOTES:  
 1. DIMENSIONS, COORDINATES, ELEVATIONS ARE IN METRES UNLESS NOTED OTHERWISE  
 2. THE CONTRACTOR IS RESPONSIBLE FOR VERIFYING THE LOCATION OF ALL UTILITIES PRIOR TO CONSTRUCTION

COLOUR CODED GRADING PLANS PROVIDED FOR GENERAL INFORMATION ONLY AND NOT TO BE USED FOR DIRECT MEASUREMENT



0	ISSUED FOR TENDER	18/01/29
Revision/	Description/Description	Date/Date
Client/client		

**PUBLIC WORKS AND GOVERNMENT SERVICES CANADA**



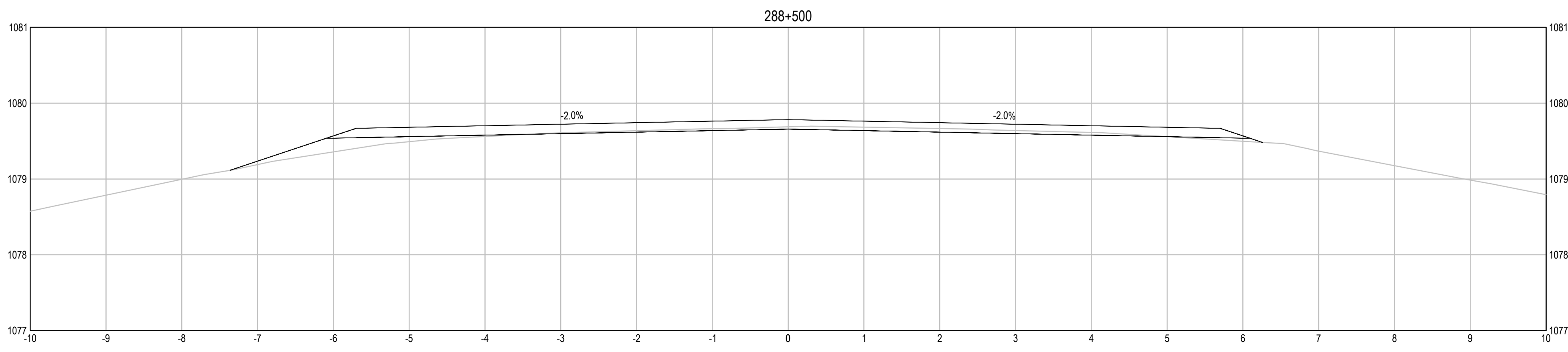
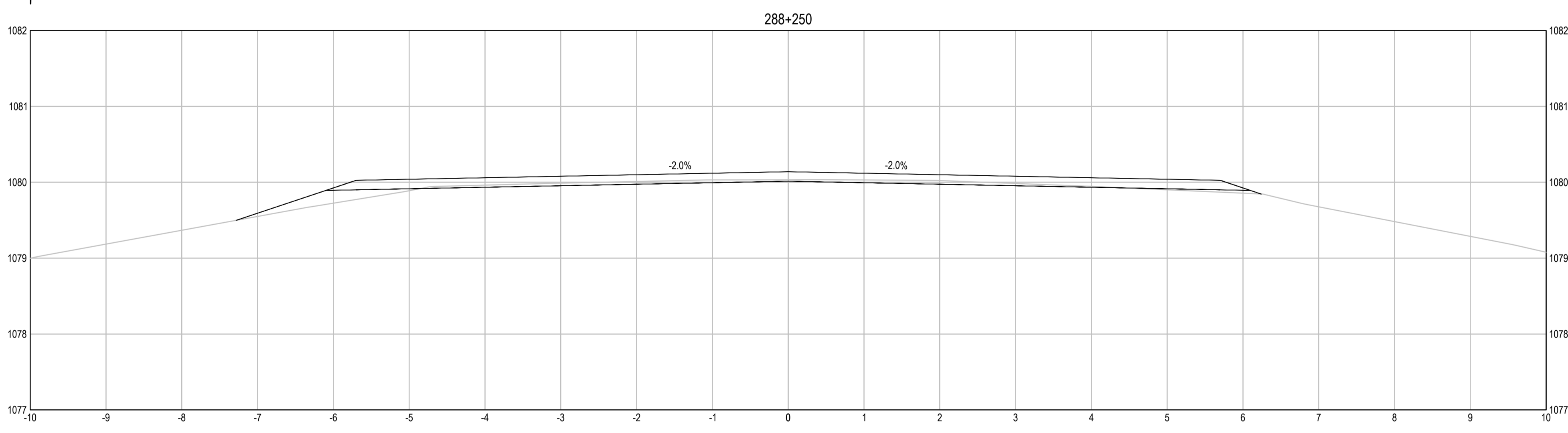
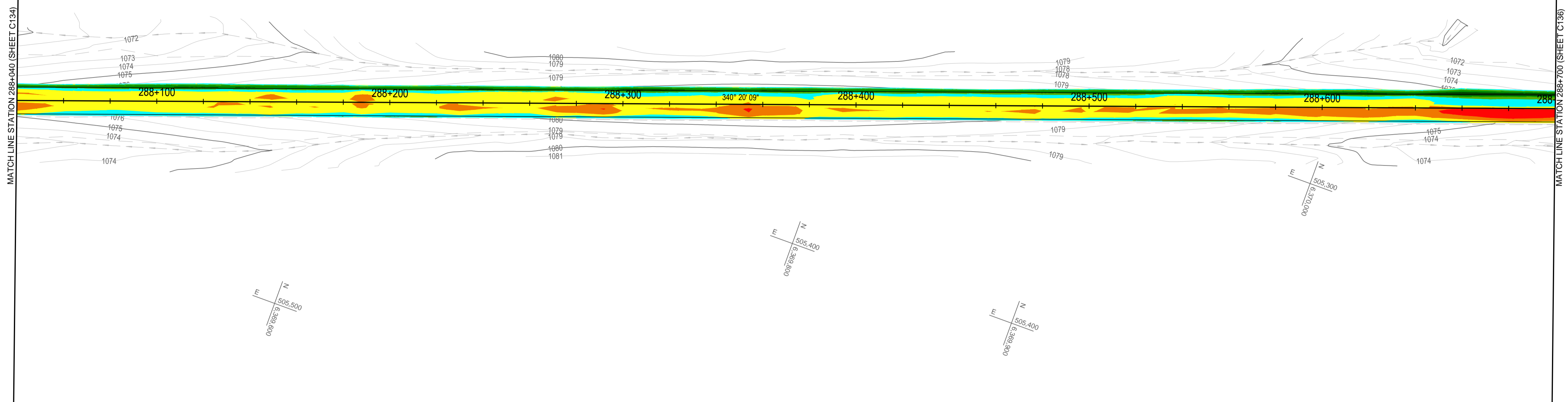
Project title/Titre du projet  
**KM 266 - 315  
 PAVEMENT REPLACEMENT & MISCELLANEOUS WORKS  
 ALASKA HIGHWAY, BC**

Approved by/Approve par  
**G.WILKINS**  
 Designed by/Concept par  
**A.HORWOOD / A.DEEPWELL**  
 Drawn by/Dessine par  
**A.DEEPWELL**  
 PWGSC Project Manager/Administrateur de Projets TPSCG  
**A.TAHERI**  
 PWGSC Architectural and Engineering Resources Manager/  
 Ressources Architectural et de Directeur d'Ingénierie, TPSCG

Client/client  
**PUBLIC WORKS GOVERNMENT SERVICES CANADA**

Drawing title/Titre du dessin  
**COLOUR CODED GRADING PLAN  
 STA. 288+040 TO STA. 288+700**

Project No./No. du projet	Sheet/Fauille	Revision no./La Révision no.
<b>R.017173.344</b>	<b>C535</b> OF C175	<b>0</b>

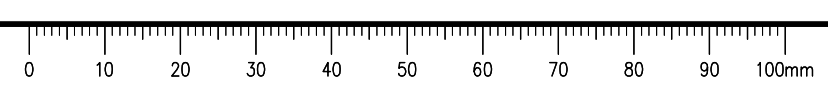


**ELEVATION RANGE DIFFERENCE BETWEEN EXISTING GROUND & PROPOSED ACP BOTTOM**

[Dark Red]	-1.12	-0.20
[Red]	-0.20	-0.10
[Orange]	-0.10	-0.05
[Yellow]	-0.05	0.00
[Light Green]	0.00	0.05
[Green]	0.05	0.10
[Dark Green]	0.10	0.20
[Black]	0.20	0.70

- NOTES:  
 • CUT = NEGATIVE VALUE, FILL = POSITIVE VALUE  
 • REQUIRED FULL DEPTH RECLAMATION NOT SHOWN ON SECTIONS, SEE TYPICAL SECTIONS

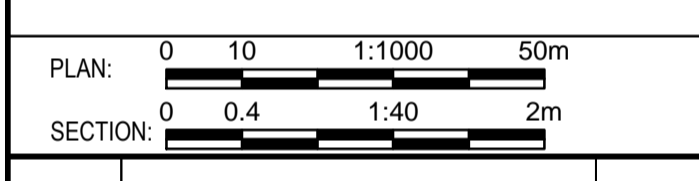
Q:\VancouverTransportation\TRN\VHWY\Projects\TRN\VHWY\030308 - Alaska Hwy Km 229 - 451 ACP Plan and Tender\CAD Contract 2\C531-540 GRADING PLANS.dwg [C535] January 30, 2018 - 5:40:43 pm (BY: DEEPWELL, ANDREW)



**ISSUED FOR TENDER**

- GENERAL NOTES:  
 1. DIMENSIONS, COORDINATES, ELEVATIONS ARE IN METRES UNLESS NOTED OTHERWISE  
 2. THE CONTRACTOR IS RESPONSIBLE FOR VERIFYING THE LOCATION OF ALL UTILITIES PRIOR TO CONSTRUCTION

COLOUR CODED GRADING PLANS PROVIDED FOR GENERAL INFORMATION ONLY AND NOT TO BE USED FOR DIRECT MEASUREMENT



0	ISSUED FOR TENDER	18/01/29
Revision/Revisión	Description/Description	Date/Date

Client/Client  
**PUBLIC WORKS AND GOVERNMENT SERVICES CANADA**



Project title/Titre du projet  
**KM 266 - 315  
 PAVEMENT REPLACEMENT & MISCELLANEOUS WORKS  
 ALASKA HIGHWAY, BC**

Approved by/Approve par  
**G.WILKINS**

Designed by/Concept par  
**A.HORWOOD / A.DEEPWELL**

Drawn by/Dessine par  
**A.DEEPWELL**

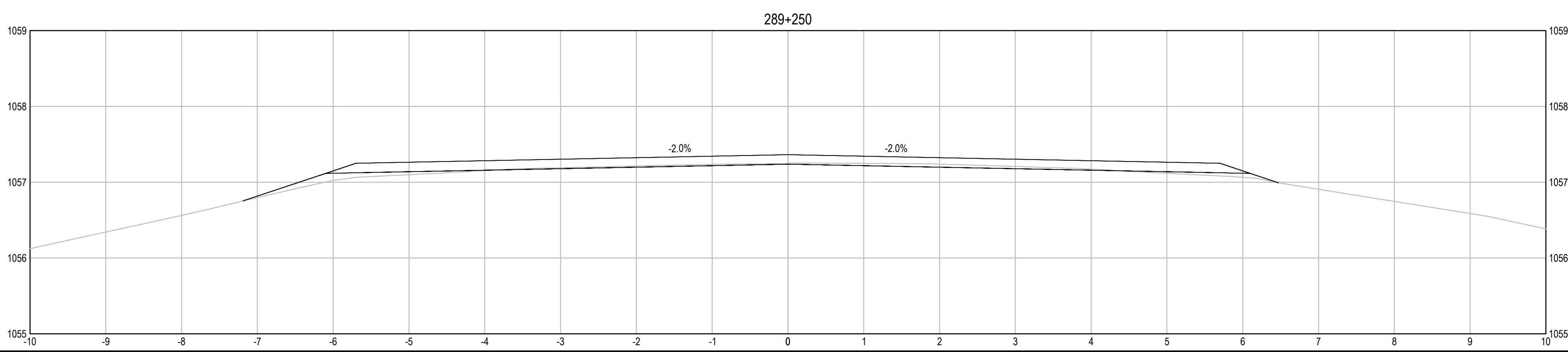
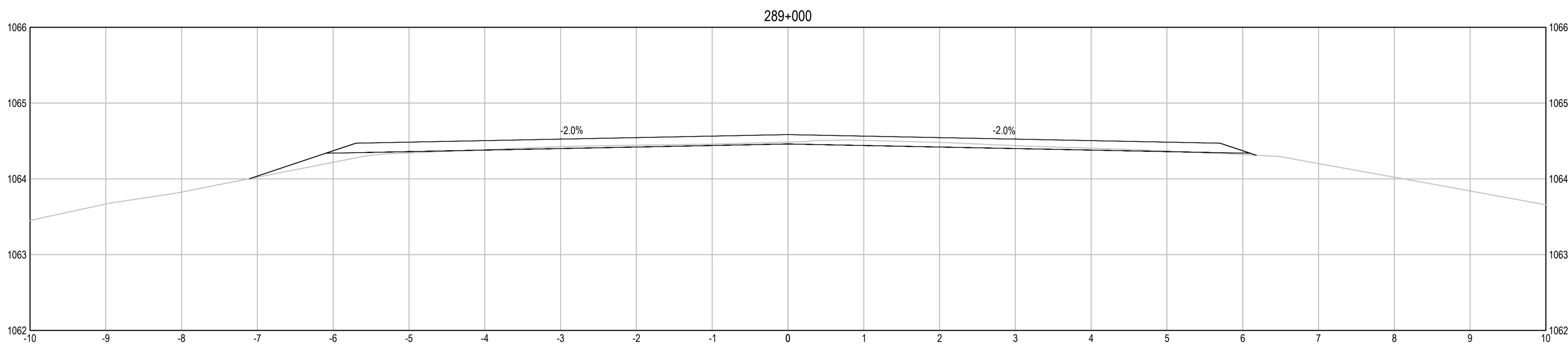
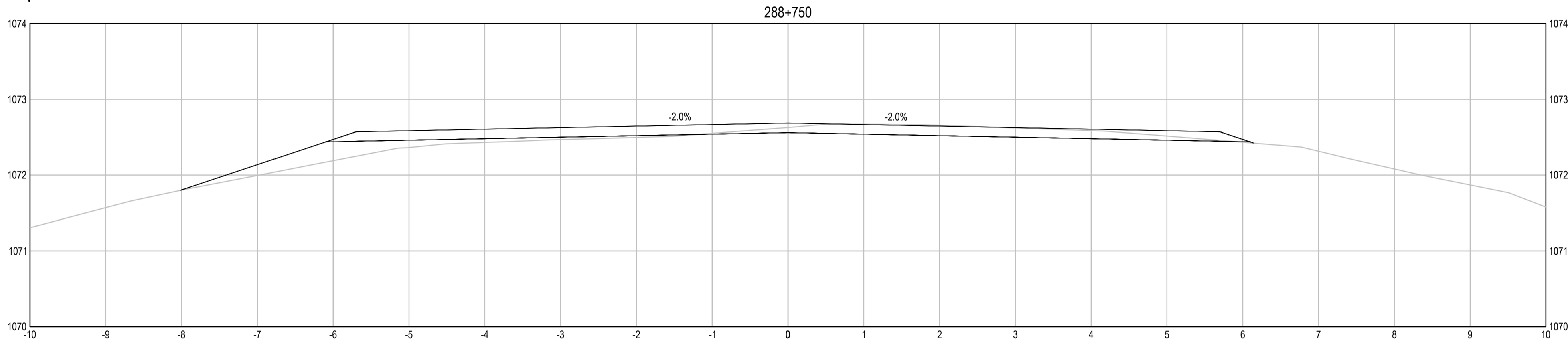
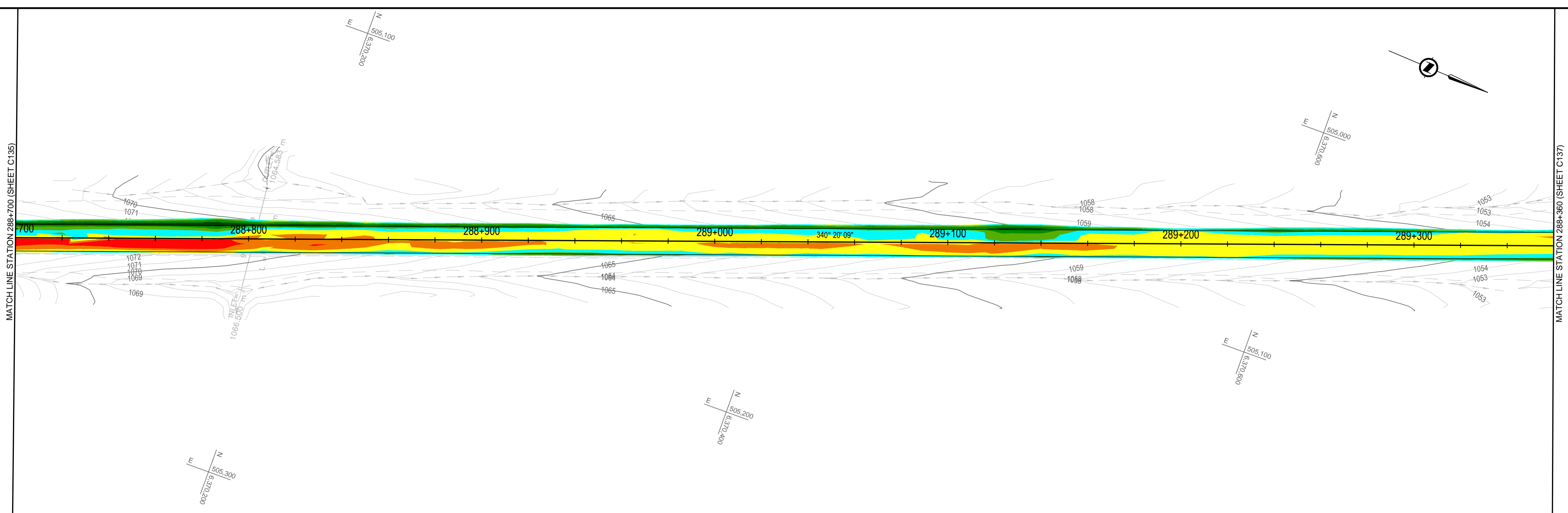
PWGSC Project Manager/Administrateur de Projets TPSCC  
**A.TAHERI**

PWGSC Architectural and Engineering Resources Manager/Ressources Architectural et de Directeur d'Ingénierie, TPSCC

Client/Client  
**PUBLIC WORKS GOVERNMENT SERVICES CANADA**

Drawing title/Titre du dessin  
**COLOUR CODED GRADING PLAN  
 STA. 288+700 TO STA. 288+360**

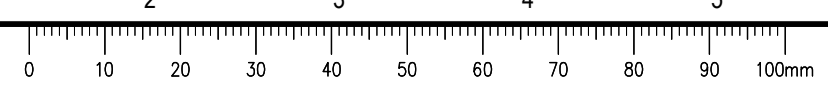
Project No./No. du projet <b>R.017173.344</b>	Sheet/Fauille <b>C536</b> OF C175	Revision no./La Révision no. <b>0</b>
--	---	--



**ELEVATION RANGE DIFFERENCE BETWEEN EXISTING GROUND & PROPOSED ACP BOTTOM**

Dark Red	-1.12	-0.20
Red	-0.20	-0.10
Orange	-0.10	-0.05
Yellow	-0.05	0.00
Cyan	0.00	0.05
Light Green	0.05	0.10
Green	0.10	0.20
Dark Green	0.20	0.70

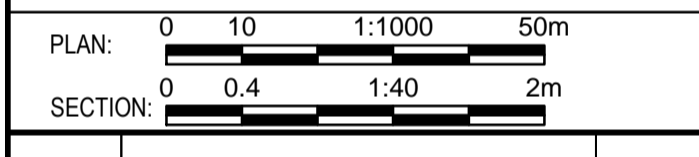
- NOTES:  
 • CUT = NEGATIVE VALUE, FILL = POSITIVE VALUE  
 • REQUIRED FULL DEPTH RECLAMATION NOT SHOWN ON SECTIONS, SEE TYPICAL SECTIONS



# ISSUED FOR TENDER

- GENERAL NOTES:  
 1. DIMENSIONS, COORDINATES, ELEVATIONS ARE IN METRES UNLESS NOTED OTHERWISE  
 2. THE CONTRACTOR IS RESPONSIBLE FOR VERIFYING THE LOCATION OF ALL UTILITIES PRIOR TO CONSTRUCTION

COLOUR CODED GRADING PLANS PROVIDED FOR GENERAL INFORMATION ONLY AND NOT TO BE USED FOR DIRECT MEASUREMENT



0	ISSUED FOR TENDER	18/01/29
Revision/Évaluation	Description/Description	Date/Date

Client/client  
**PUBLIC WORKS AND GOVERNMENT SERVICES CANADA**



Project title/Titre du projet  
**KM 266 - 315  
 PAVEMENT REPLACEMENT & MISCELLANEOUS WORKS  
 ALASKA HIGHWAY, BC**

Approved by/Approuvé par  
**G.WILKINS**

Designed by/Concept par  
**A.HORWOOD / A.DEEPWELL**

Drawn by/Dessiné par  
**A.DEEPWELL**

PWGSC Project Manager/Administrateur de Projets TPSCC  
**A.TAHERI**


PWGSC Architectural and Engineering Resources Manager/Ressources Architectural et de Directeur d'Ingénierie, TPSCC

Client/client  
**PUBLIC WORKS GOVERNMENT SERVICES CANADA**

Drawing title/Titre du dessin  
**COLOUR CODED GRADING PLAN  
 STA. 289+360 TO STA. 290+020**

Project No./No. du projet	Sheet/Fauille	Revision no./La Révision no.
<b>R.017173.344</b>	<b>C537</b>	<b>0</b>

OF C175

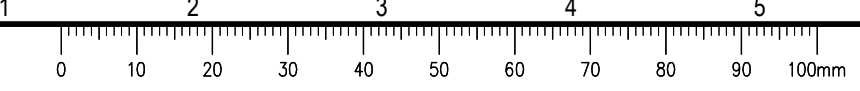


**ELEVATION RANGE DIFFERENCE BETWEEN EXISTING GROUND & PROPOSED ACP BOTTOM**

Red	-1.12	-0.20
Orange	-0.20	-0.10
Yellow	-0.10	-0.05
Light Green	-0.05	0.00
Green	0.00	0.05
Dark Green	0.05	0.10
Black	0.10	0.20
Dark Blue	0.20	0.70

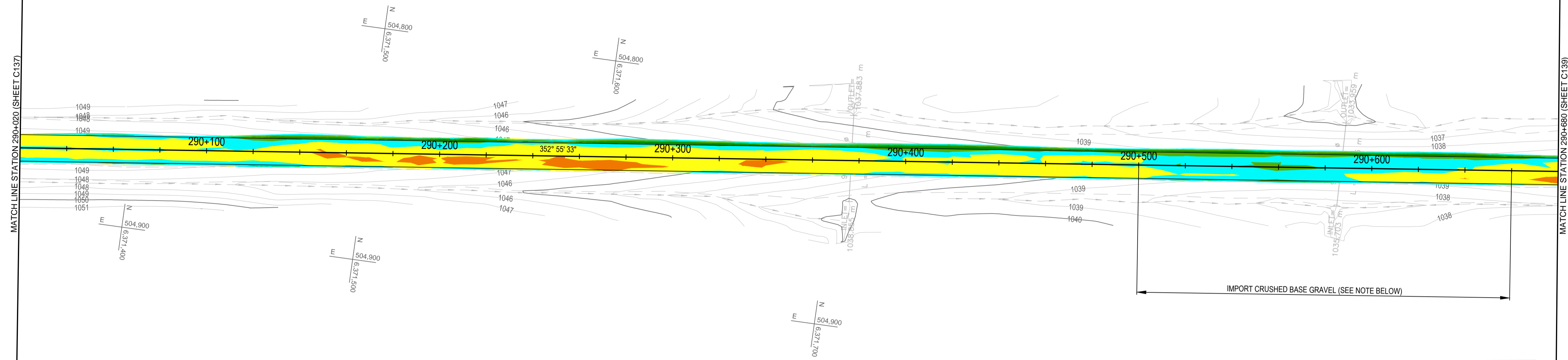
- NOTES:  
 • CUT = NEGATIVE VALUE, FILL = POSITIVE VALUE  
 • REQUIRED FULL DEPTH RECLAMATION NOT SHOWN ON SECTIONS, SEE TYPICAL SECTIONS

Q:\VancouverTransportation\TRN\VHWY\Projects\TRN\VHWY\03038 - Alaska Hwy Km 266 - 315 ACP Plan and Tender\CAD Contract 2\C531-540 GRADING PLANS.dwg [C537] January 30, 2018 - 5:42:02 pm (BY: DEEPWELL, ANDREW)



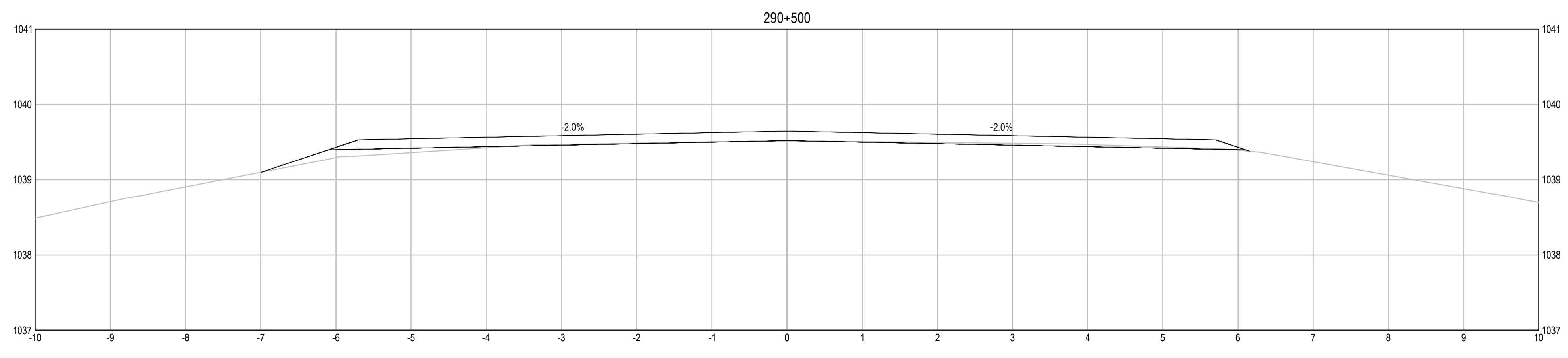
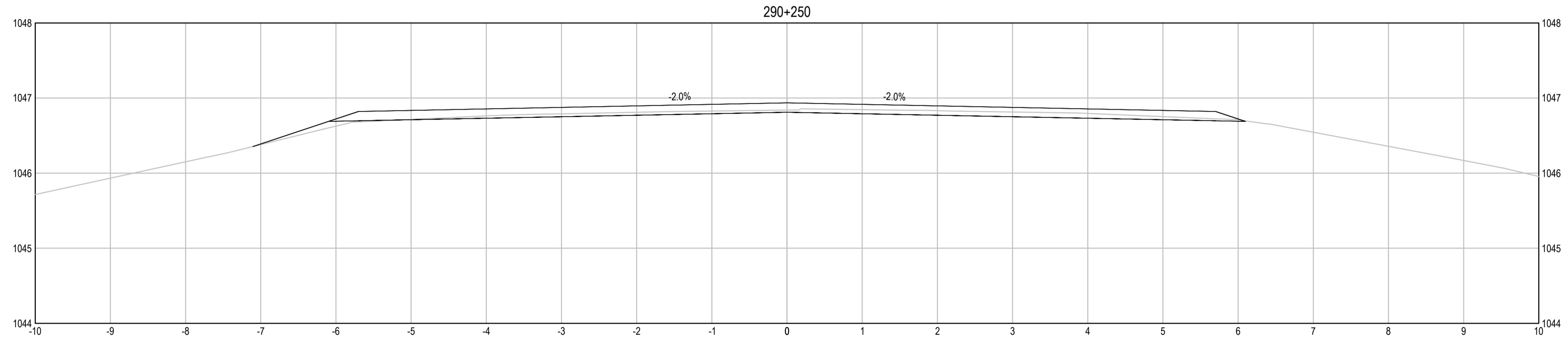
**ISSUED FOR TENDER**

GENERAL NOTES:  
 1. DIMENSIONS, COORDINATES, ELEVATIONS ARE IN METRES UNLESS NOTED OTHERWISE  
 2. THE CONTRACTOR IS RESPONSIBLE FOR VERIFYING THE LOCATION OF ALL UTILITIES PRIOR TO CONSTRUCTION



NOTES FOR STA. 290+500 TO STA. 290+660:  
 1. MAXIMUM EXISTING ROAD BASE THICKNESS CUT DURING FULL DEPTH RECLAMATION REGRADING PROCESS SHALL NOT EXCEED 50 mm  
 2. IMPORT, PLACE, COMPACT 70 m<sup>3</sup> OF CRUSHED BASE COURSE DURING FULL DEPTH RECLAMATION PROCESS TO ACHIEVE REQUIRED GRADES AND CROSS FALL IN THIS STATION RANGE

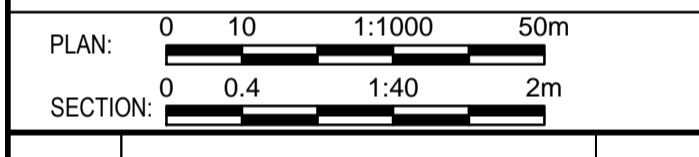
COLOUR CODED GRADING PLANS PROVIDED FOR GENERAL INFORMATION ONLY AND NOT TO BE USED FOR DIRECT MEASUREMENT



**ELEVATION RANGE DIFFERENCE BETWEEN EXISTING GROUND & PROPOSED ACP BOTTOM**

Dark Red	-1.12	-0.20
Red	-0.20	-0.10
Orange	-0.10	-0.05
Yellow	-0.05	0.00
Cyan	0.00	0.05
Light Green	0.05	0.10
Green	0.10	0.20
Dark Green	0.20	0.70

NOTES:  
 • CUT = NEGATIVE VALUE, FILL = POSITIVE VALUE  
 • REQUIRED FULL DEPTH RECLAMATION NOT SHOWN ON SECTIONS, SEE TYPICAL SECTIONS



0	ISSUED FOR TENDER	18/01/29
Revision/	Description/Description	Date/Date

Client/client  
**PUBLIC WORKS AND GOVERNMENT SERVICES CANADA**



Project title/Titre du projet  
**KM 266 - 315 PAVEMENT REPLACEMENT & MISCELLANEOUS WORKS ALASKA HIGHWAY, BC**

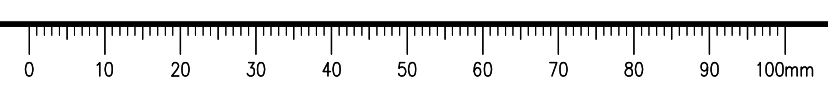
Approved by/Approve par  
**G. WILKINS**  
 Designed by/Concept par  
**A. HORWOOD / A. DEEPWELL**  
 Drawn by/Dessine par  
**A. DEEPWELL**  
 PWGSC Project Manager/Administrateur de Projets TPSCG  
**A. TAHERI**  
 PWGSC Architectural and Engineering Resources Manager/Ressources Architectural et de Directeur d'Ingénierie, TPSCG

Client/client  
**PUBLIC WORKS GOVERNMENT SERVICES CANADA**

Drawing title/Titre du dessin  
**COLOUR CODED GRADING PLAN STA. 290+020 TO STA. 290+680**

Project No./No. du projet <b>R.017173.344</b>	Sheet/Fauille <b>C538</b>	Revision no./La Révision no. <b>0</b>
--	------------------------------	--

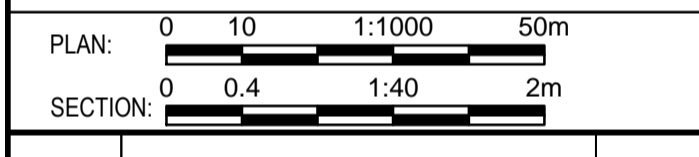
Q:\VancouverTransportation\TRN\VHWY03038 - Alaska Hwy Km 229 - 451 ACP Plan and Tender\CAD Contract 2\C531-540 GRADING PLANS.dwg [C538] January 30, 2018 - 5:43:02 pm (BY: DEEPWELL, ANDREW)



**ISSUED FOR TENDER**

- GENERAL NOTES:  
 1. DIMENSIONS, COORDINATES, ELEVATIONS ARE IN METRES UNLESS NOTED OTHERWISE  
 2. THE CONTRACTOR IS RESPONSIBLE FOR VERIFYING THE LOCATION OF ALL UTILITIES PRIOR TO CONSTRUCTION

COLOUR CODED GRADING PLANS PROVIDED FOR GENERAL INFORMATION ONLY AND NOT TO BE USED FOR DIRECT MEASUREMENT



0	ISSUED FOR TENDER	18/01/29
Revision/	Description/Description	Date/Date

Client/client  
**PUBLIC WORKS AND GOVERNMENT SERVICES CANADA**



Project title/Titre du projet  
**KM 266 - 315  
 PAVEMENT REPLACEMENT & MISCELLANEOUS WORKS  
 ALASKA HIGHWAY, BC**

Approved by/Approve par  
**G.WILKINS**

Designed by/Concept par  
**A.HORWOOD / A.DEEPWELL**

Drawn by/Dessine par  
**A.DEEPWELL**

PWGSC Project Manager/Administrateur de Projets TPSCG  
**A.TAHERI**

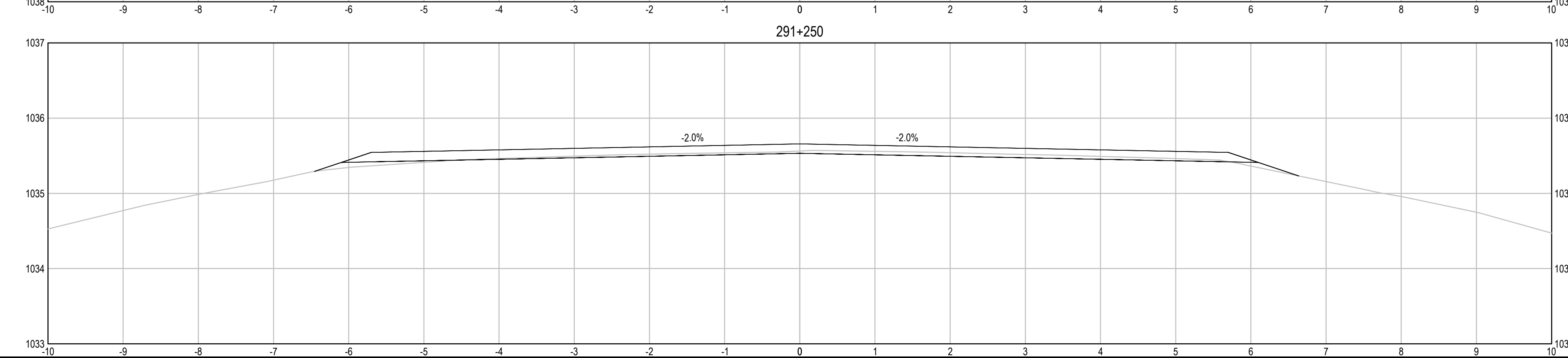
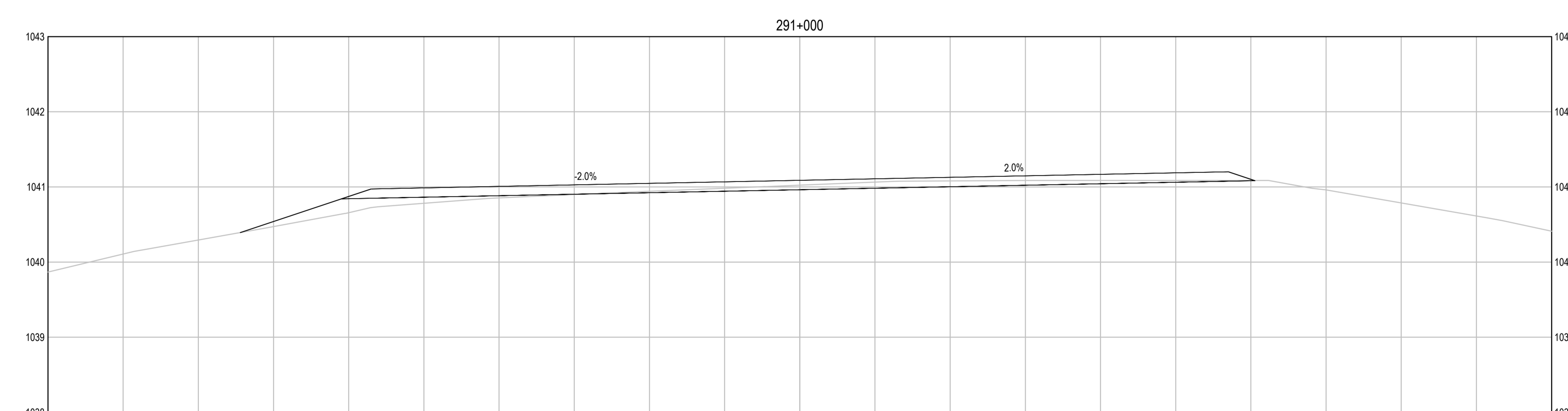
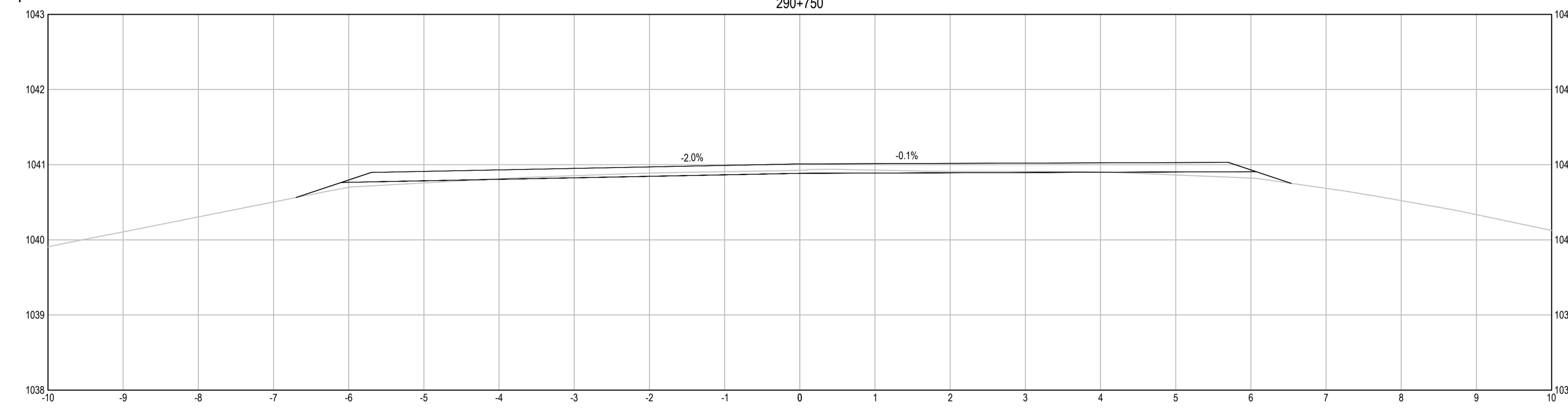
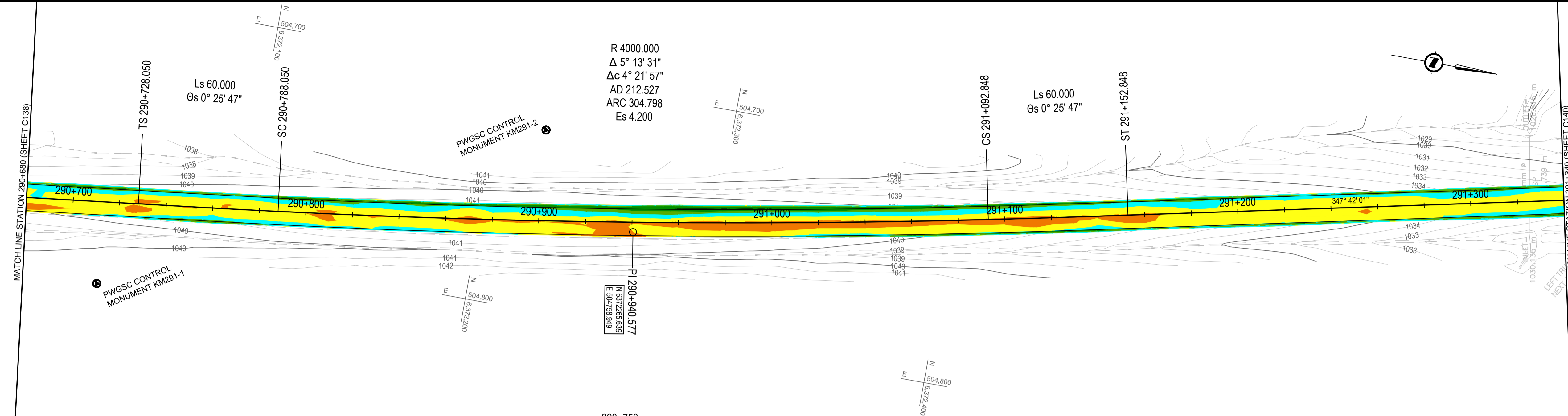
PWGSC Architectural and Engineering Resources Manager/Ressources Architectural et de Directeur d'Ingénierie, TPSCG

Client/client  
**PUBLIC WORKS GOVERNMENT SERVICES CANADA**

Drawing title/Titre du dessin  
**COLOUR CODED GRADING PLAN  
 STA. 290+680 TO STA. 291+340**

Project No./No. du projet	Sheet/Fauille	Revision no./La Révision no.
<b>R.017173.344</b>	<b>C539</b>	<b>0</b>

OF C175



**ELEVATION RANGE DIFFERENCE BETWEEN EXISTING GROUND & PROPOSED ACP BOTTOM**

Dark Red	-1.12	-0.20
Red	-0.20	-0.10
Orange	-0.10	-0.05
Yellow	-0.05	0.00
Cyan	0.00	0.05
Light Green	0.05	0.10
Green	0.10	0.20
Dark Green	0.20	0.70

- NOTES:  
 • CUT = NEGATIVE VALUE, FILL = POSITIVE VALUE  
 • REQUIRED FULL DEPTH RECLAMATION NOT SHOWN ON SECTIONS, SEE TYPICAL SECTIONS

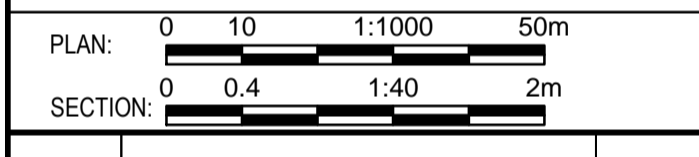
Q:\VancouverTransportation\TRN\VHWY030308 - Alaska Hwy Km 229 - 451 ACP Plan and Tender\CAD Contract 2\C531-540 GRADING PLANS.dwg [C539] January 30, 2018 - 5:44:03 pm (BY: DEEPWELL, ANDREW)



**ISSUED FOR TENDER**

- GENERAL NOTES:  
 1. DIMENSIONS, COORDINATES, ELEVATIONS ARE IN METRES UNLESS NOTED OTHERWISE  
 2. THE CONTRACTOR IS RESPONSIBLE FOR VERIFYING THE LOCATION OF ALL UTILITIES PRIOR TO CONSTRUCTION

COLOUR CODED GRADING PLANS PROVIDED FOR GENERAL INFORMATION ONLY AND NOT TO BE USED FOR DIRECT MEASUREMENT



0	ISSUED FOR TENDER	18/01/29
Revision/	Description/Description	Date/Date

Client/client  
**PUBLIC WORKS AND GOVERNMENT SERVICES CANADA**

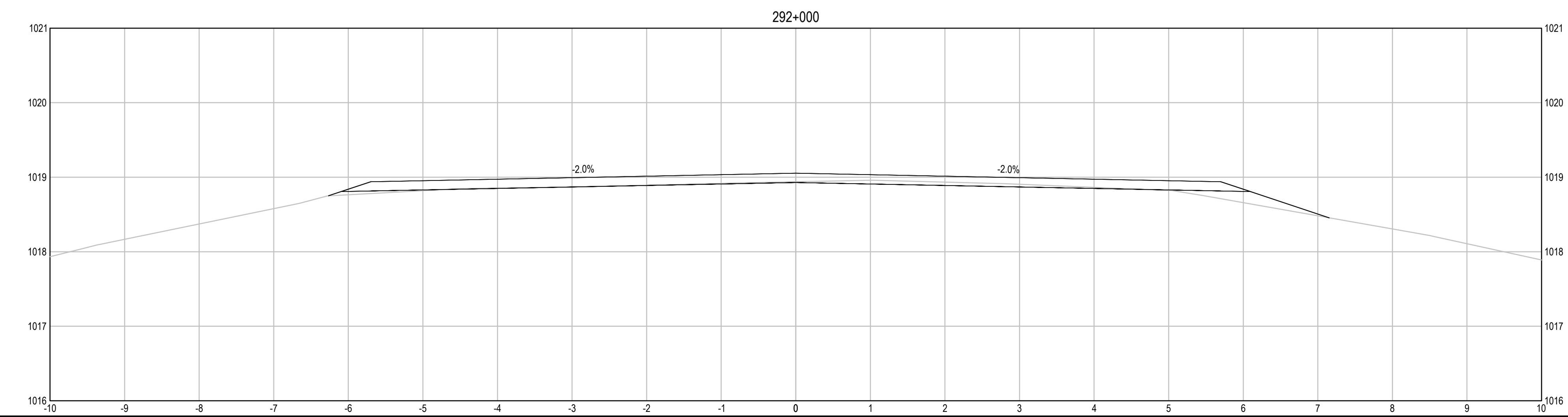
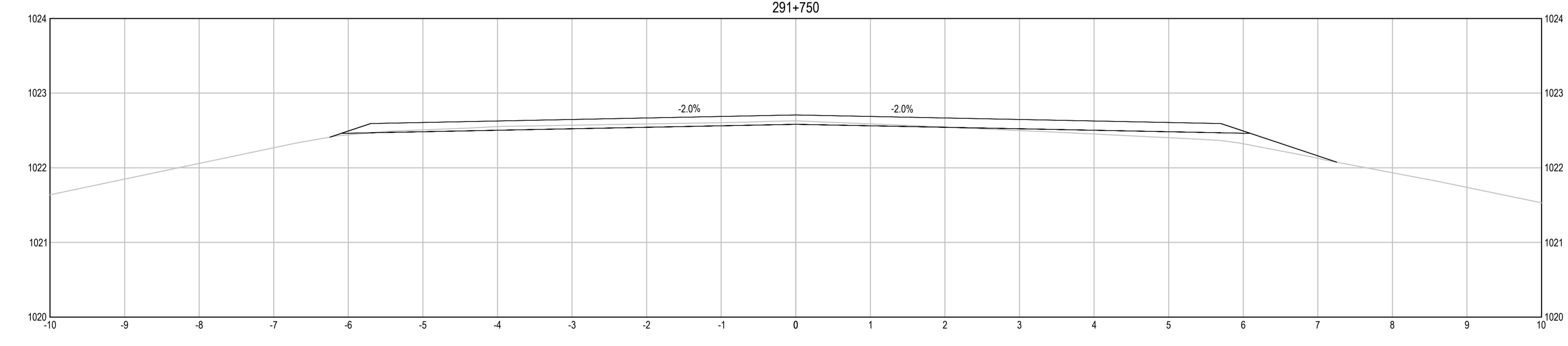
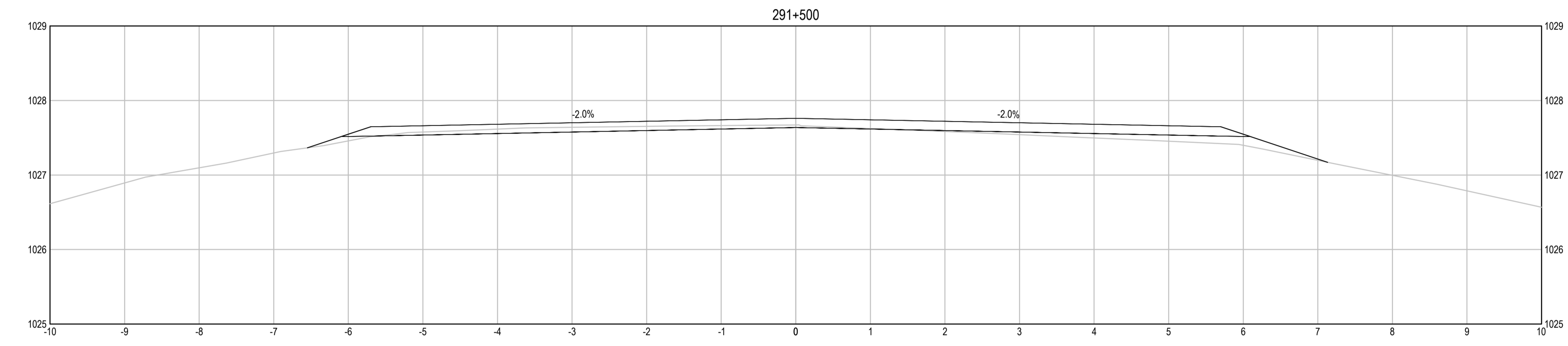
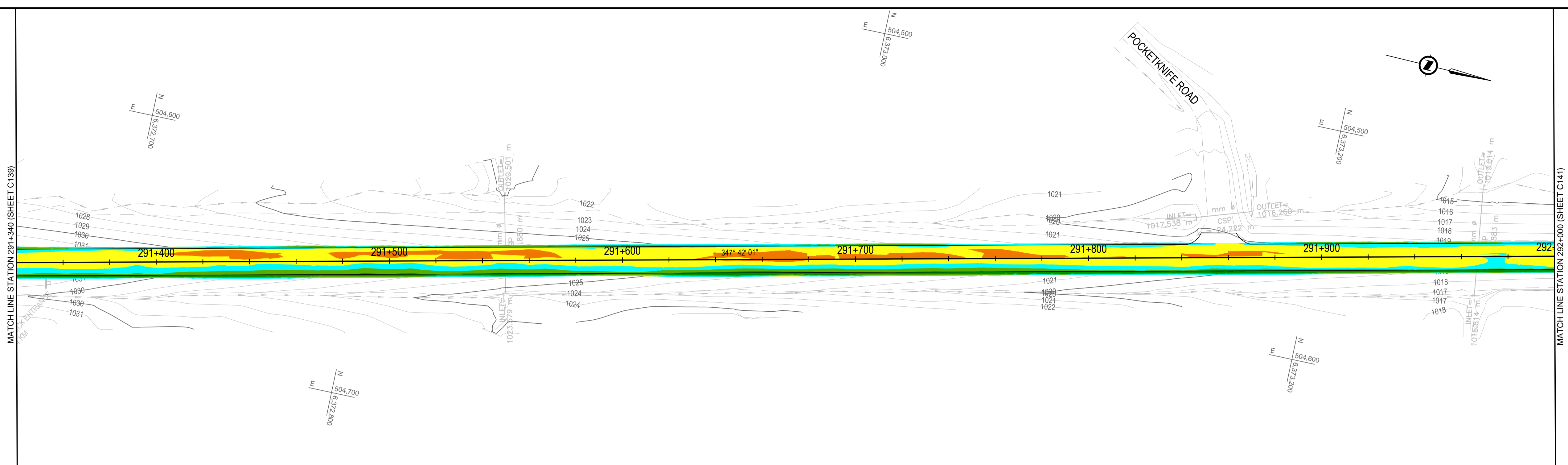


Project title/Titre du projet  
**KM 266 - 315 PAVEMENT REPLACEMENT & MISCELLANEOUS WORKS ALASKA HIGHWAY, BC**

Approved by/Approve par  
**G.WILKINS**  
 Designed by/Concept par  
**A.HORWOOD / A.DEEPWELL**  
 Drawn by/Dessine par  
**A.DEEPWELL**  
 PWGSC Project Manager/Administrateur de Projets TPSCG  
**A.TAHERI**  
 PWGSC Architectural and Engineering Resources Manager/Ressources Architectural et de Directeur d'Ingénierie, TPSCG

Client/client  
**PUBLIC WORKS GOVERNMENT SERVICES CANADA**  
 Drawing title/Titre du dessin  
**COLOUR CODED GRADING PLAN STA. 291+340 TO STA. 292+000**

Project No./No. du projet <b>R.017173.344</b>	Sheet/Fauille <b>C540</b> OF C175	Revision no./La Révision no. <b>0</b>
--	---	--

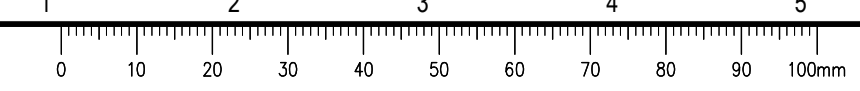


**ELEVATION RANGE DIFFERENCE BETWEEN EXISTING GROUND & PROPOSED ACP BOTTOM**

Dark Red	-1.12	-0.20
Red	-0.20	-0.10
Orange	-0.10	-0.05
Yellow	-0.05	0.00
Cyan	0.00	0.05
Light Green	0.05	0.10
Green	0.10	0.20
Dark Green	0.20	0.70

- NOTES:  
 • CUT = NEGATIVE VALUE, FILL = POSITIVE VALUE  
 • REQUIRED FULL DEPTH RECLAMATION NOT SHOWN ON SECTIONS, SEE TYPICAL SECTIONS

Q:\VancouverTransportation\TRN\VHWY\Projects\TRN\VHWY\030308 - Alaska Hwy Km 229 - 451 ACP Plan and Tender\CAD Contract 2\C541-540 GRADING PLANS.dwg [C540] January 30, 2018 - 5:45:02 pm (BY: DEEPWELL, ANDREW)

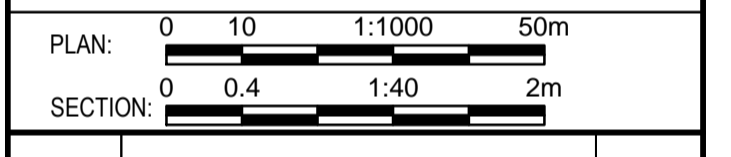




# ISSUED FOR TENDER

- GENERAL NOTES:**
- DIMENSIONS, COORDINATES, ELEVATIONS ARE IN METRES UNLESS NOTED OTHERWISE
  - THE CONTRACTOR IS RESPONSIBLE FOR VERIFYING THE LOCATION OF ALL UTILITIES PRIOR TO CONSTRUCTION

COLOUR CODED GRADING PLANS PROVIDED FOR GENERAL INFORMATION ONLY AND NOT TO BE USED FOR DIRECT MEASUREMENT



0	ISSUED FOR TENDER	18/01/29
Revision/	Description/Description	Date/Date
Client/client		

**PUBLIC WORKS AND GOVERNMENT SERVICES CANADA**

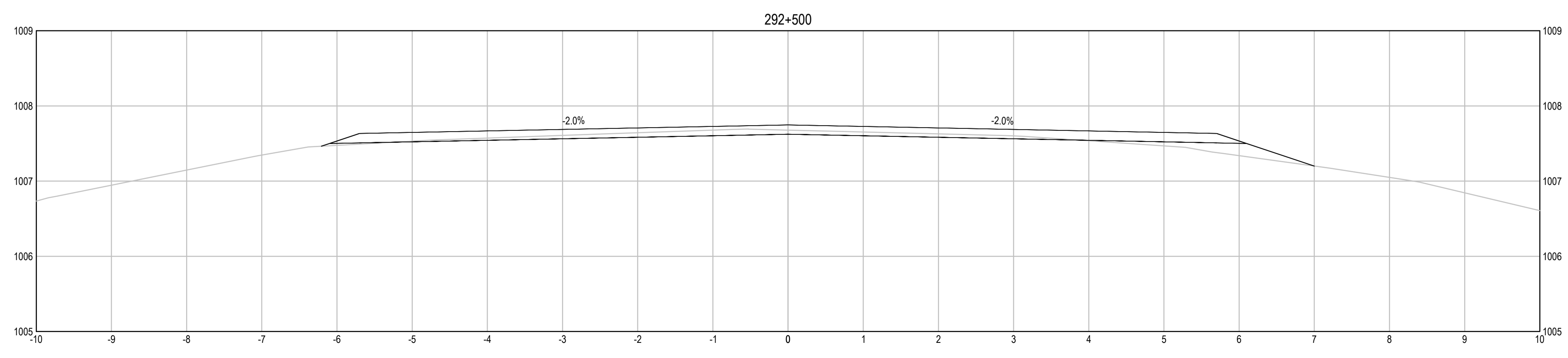
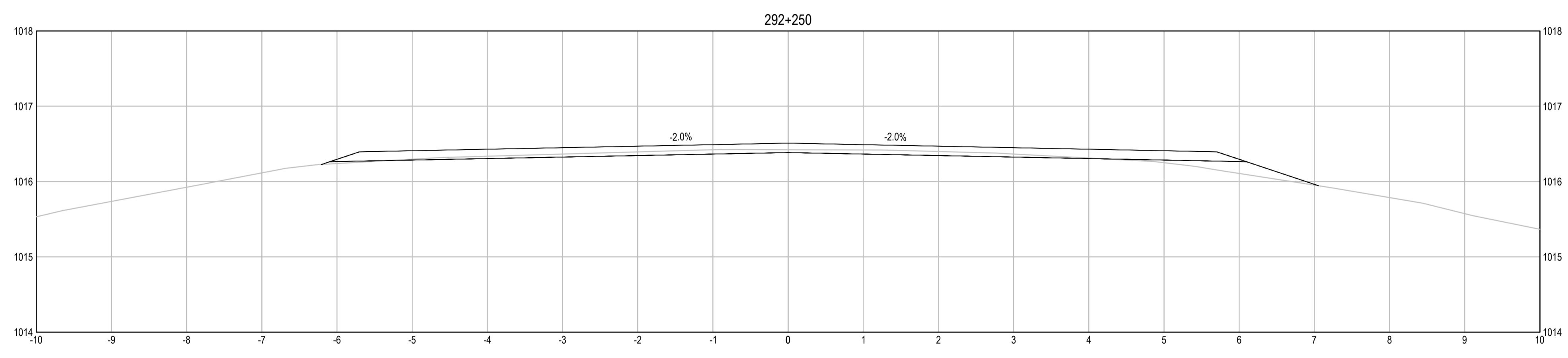
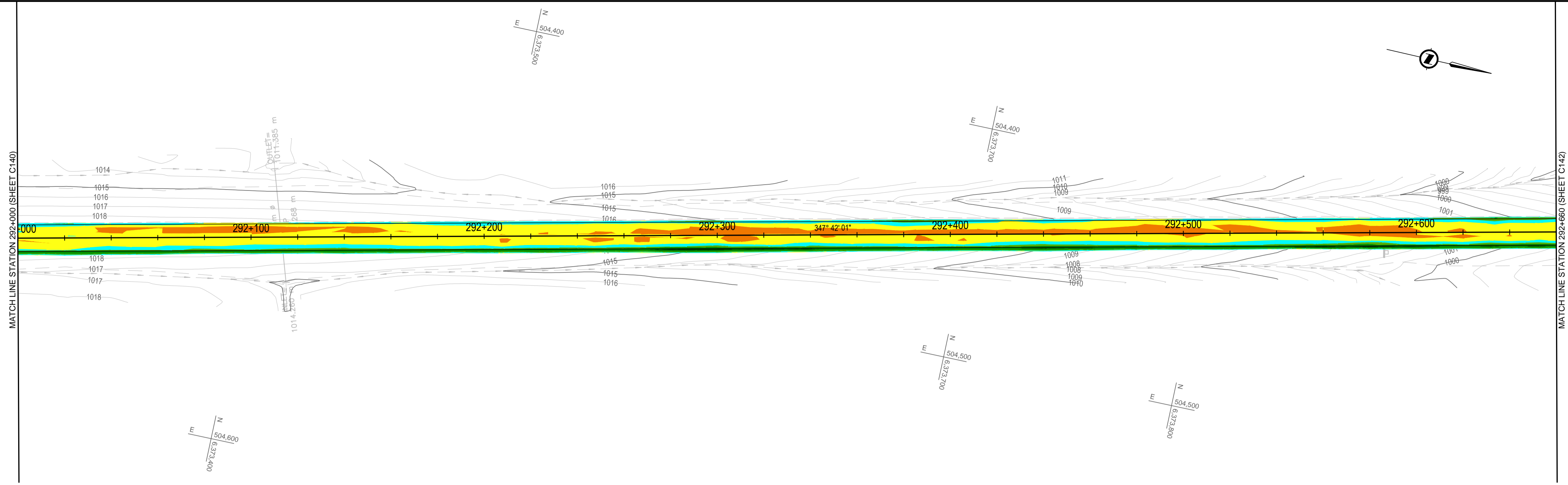


Project title/Titre du projet  
**KM 266 - 315  
 PAVEMENT REPLACEMENT & MISCELLANEOUS WORKS  
 ALASKA HIGHWAY, BC**

Approved by/Approve par  
**G.WILKINS**  
 Designed by/Concept par  
**A.HORWOOD / A.DEEPWELL**  
 Drawn by/Dessine par  
**A.DEEPWELL**  
 PWGSC Project Manager/Administrateur de Projets TPSCC  
**A.TAHERI**  
 PWGSC Architectural and Engineering Resources Manager/  
 Ressources Architectural et de Directeur d'Ingénierie, TPSCC

Client/client  
**PUBLIC WORKS GOVERNMENT SERVICES CANADA**  
 Drawing title/Titre du dessin  
**COLOUR CODED GRADING PLAN  
 STA. 292+000 TO STA. 292+660**

Project No./No. du projet	Sheet/Fauille	Revision no./La Révision no.
<b>R.017173.344</b>	<b>C541</b>	<b>0</b>
		<b>OF C175</b>

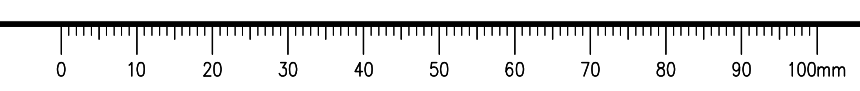


**ELEVATION RANGE DIFFERENCE BETWEEN EXISTING GROUND & PROPOSED ACP BOTTOM**

[Dark Red]	-1.12	-0.20
[Red]	-0.20	-0.10
[Orange]	-0.10	-0.05
[Yellow]	-0.05	0.00
[Light Green]	0.00	0.05
[Green]	0.05	0.10
[Dark Green]	0.10	0.20
[Black]	0.20	0.70

- NOTES:**
- CUT = NEGATIVE VALUE, FILL = POSITIVE VALUE
  - REQUIRED FULL DEPTH RECLAMATION NOT SHOWN ON SECTIONS, SEE TYPICAL SECTIONS

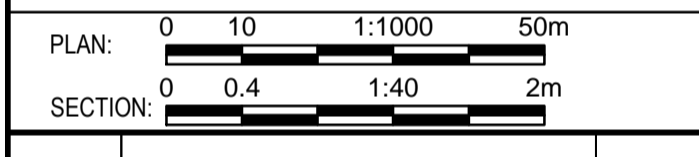
Q:\VancouverTransportation\TRN\VHWY\Projects\TRN\VHWY\030308 - Alaska Hwy Km 229 - 451 ACP Plan and Tender\CAD Contract 2\C541-550 GRADING PLANS.dwg [C541] January 31, 2018 - 7:11:17 am (BY: DEEPWELL, ANDREW)



**ISSUED FOR TENDER**

- GENERAL NOTES:  
 1. DIMENSIONS, COORDINATES, ELEVATIONS ARE IN METRES UNLESS NOTED OTHERWISE  
 2. THE CONTRACTOR IS RESPONSIBLE FOR VERIFYING THE LOCATION OF ALL UTILITIES PRIOR TO CONSTRUCTION

COLOUR CODED GRADING PLANS PROVIDED FOR GENERAL INFORMATION ONLY AND NOT TO BE USED FOR DIRECT MEASUREMENT



0	ISSUED FOR TENDER	16/01/29
Revision/	Description/Description	Date/Date

Client/client  
**PUBLIC WORKS AND GOVERNMENT SERVICES CANADA**



Project title/Titre du projet  
**KM 266 - 315  
 PAVEMENT REPLACEMENT & MISCELLANEOUS WORKS  
 ALASKA HIGHWAY, BC**

Approved by/Approve par  
**G.WILKINS**

Designed by/Concept par  
**A.HORWOOD / A.DEEPWELL**

Drawn by/Dessine par  
**A.DEEPWELL**

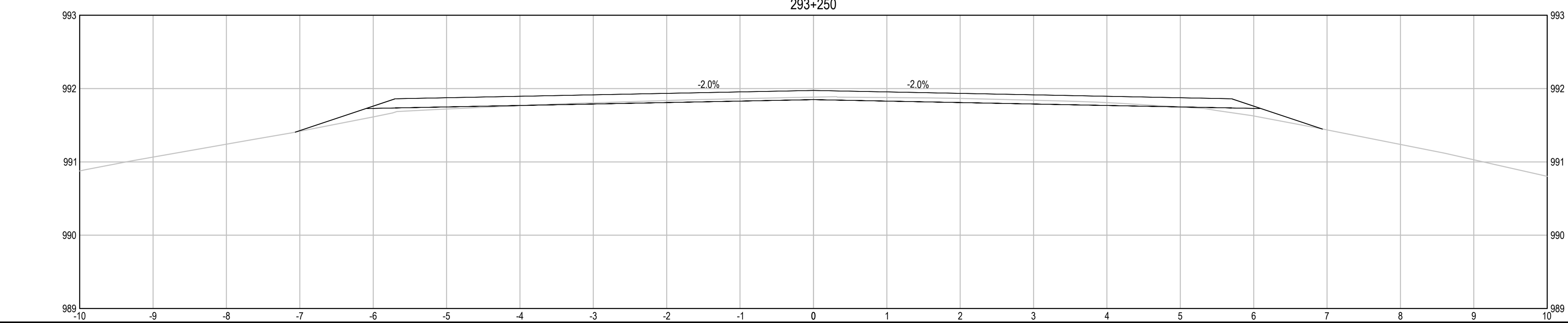
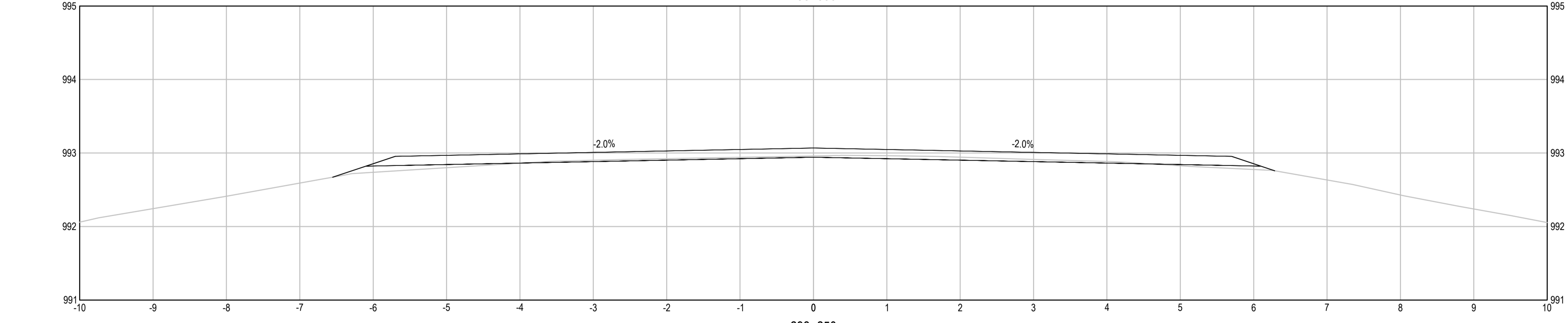
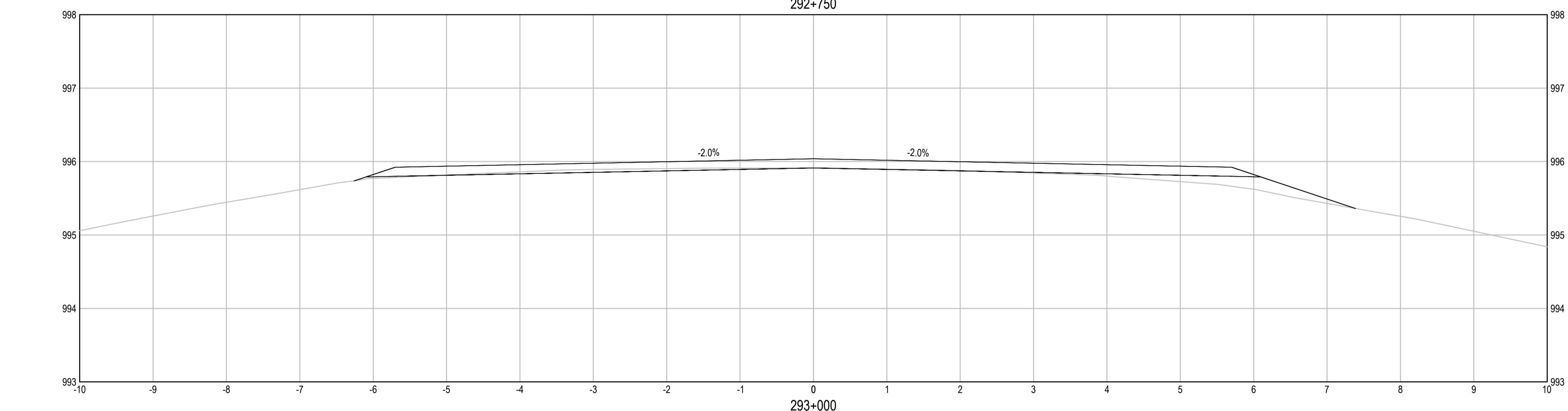
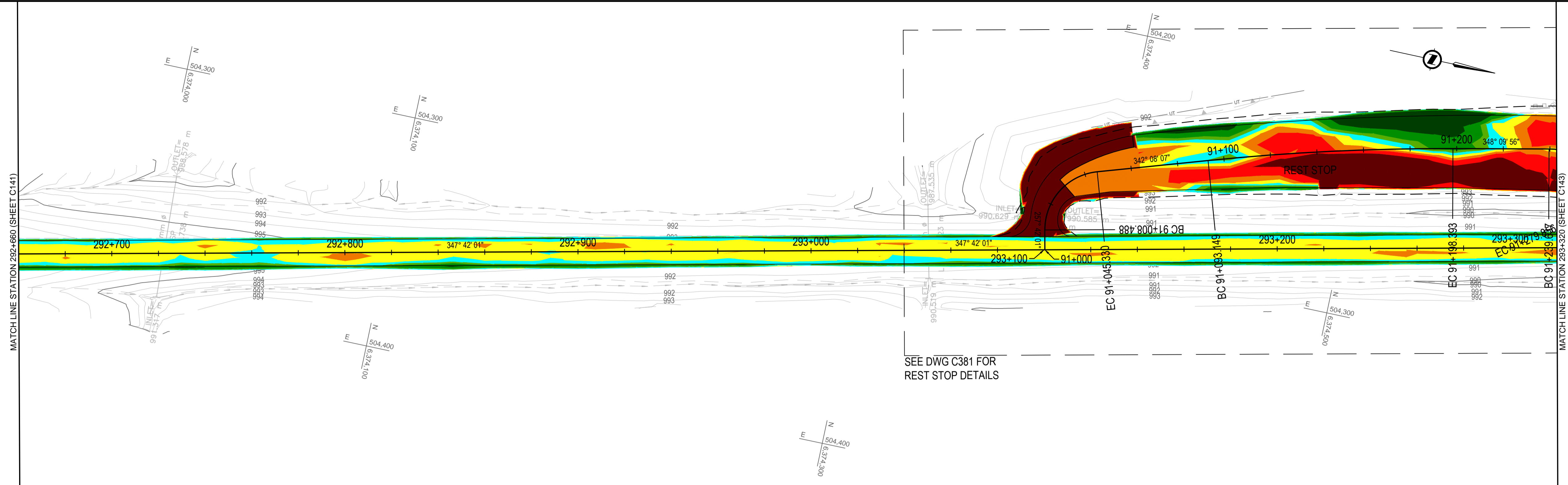
PWSC Project Manager/Administrateur de Projets TPSC  
**A.TAHERI**

PWSC Architectural and Engineering Resources Manager/Ressources Architectural et de Directeur d'Ingénierie, TPSC

Client/client  
**PUBLIC WORKS GOVERNMENT SERVICES CANADA**

Drawing title/Titre du dessin  
**COLOUR CODED GRADING PLAN  
 STA. 292+660 TO STA. 293+320**

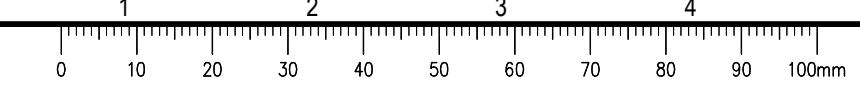
Project No./No. du projet	Sheet/Fauille	Revision no./La Révision no.
<b>R.017173.344</b>	<b>C542</b> OF C175	<b>0</b>



**ELEVATION RANGE DIFFERENCE BETWEEN EXISTING GROUND & PROPOSED ACP BOTTOM**

Dark Red	-1.12	-0.20
Red	-0.20	-0.10
Orange	-0.10	-0.05
Yellow	-0.05	0.00
Cyan	0.00	0.05
Light Green	0.05	0.10
Green	0.10	0.20
Dark Green	0.20	0.70

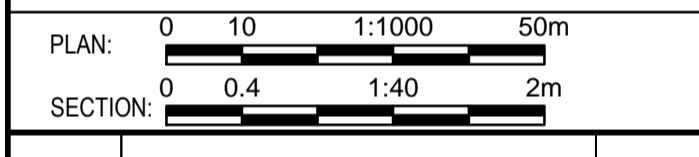
- NOTES:  
 • CUT = NEGATIVE VALUE, FILL = POSITIVE VALUE  
 • REQUIRED FULL DEPTH RECLAMATION NOT SHOWN ON SECTIONS, SEE TYPICAL SECTIONS



**ISSUED FOR TENDER**

GENERAL NOTES:  
 1. DIMENSIONS, COORDINATES, ELEVATIONS ARE IN METRES UNLESS NOTED OTHERWISE  
 2. THE CONTRACTOR IS RESPONSIBLE FOR VERIFYING THE LOCATION OF ALL UTILITIES PRIOR TO CONSTRUCTION

COLOUR CODED GRADING PLANS PROVIDED FOR GENERAL INFORMATION ONLY AND NOT TO BE USED FOR DIRECT MEASUREMENT



0	ISSUED FOR TENDER	18/01/29
Revision/	Description/Description	Date/Date
Client/client		

**PUBLIC WORKS AND GOVERNMENT SERVICES CANADA**

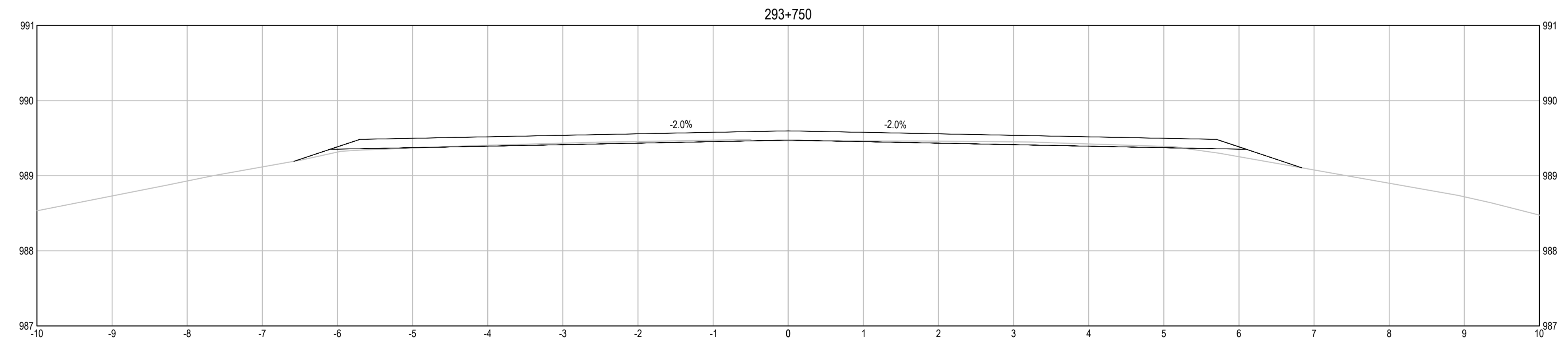
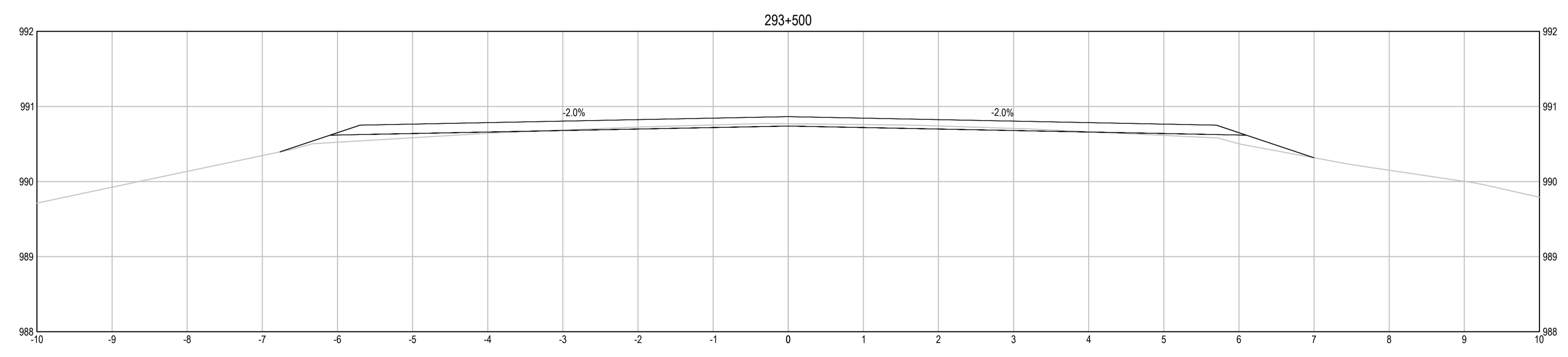
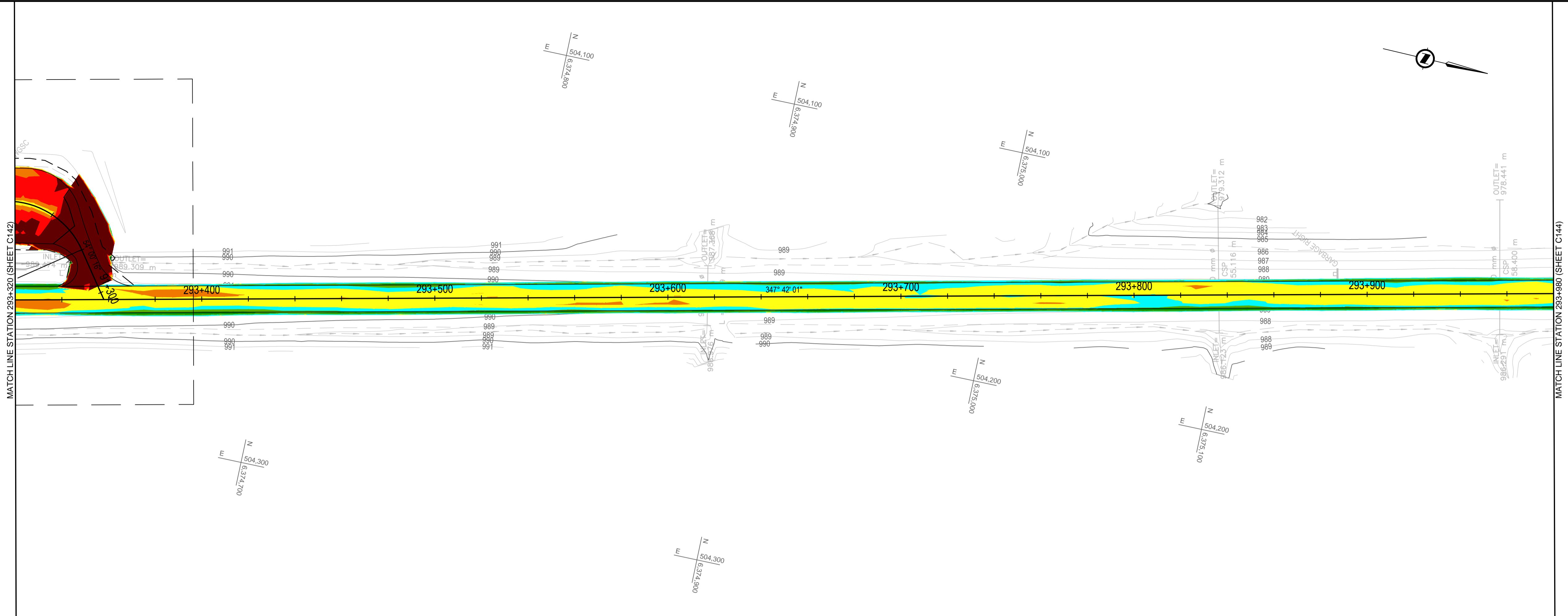


Project title/Titre du projet  
**KM 266 - 315  
 PAVEMENT REPLACEMENT & MISCELLANEOUS WORKS  
 ALASKA HIGHWAY, BC**

Approved by/Approve par  
**G. WILKINS**  
 Designed by/Concept par  
**A. HORWOOD / A. DEEPWELL**  
 Drawn by/Dessine par  
**A. DEEPWELL**  
 PWGSC Project Manager/Administrateur de Projets TPSCG  
**A. TAHERI**  
 PWGSC Architectural and Engineering Resources Manager/  
 Ressources Architectural et de Directeur d'Ingénierie, TPSCG

Client/client  
**PUBLIC WORKS GOVERNMENT SERVICES CANADA**  
 Drawing title/Titre du dessin  
**COLOUR CODED GRADING PLAN  
 STA. 293+320 TO STA. 293+980**

Project No./No. du projet	Sheet/Fauille	Revision no./La Révision no.
<b>R.017173.344</b>	<b>C543</b>	<b>0</b>
	<b>OF C175</b>	

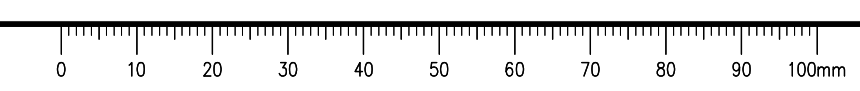


**ELEVATION RANGE DIFFERENCE BETWEEN EXISTING GROUND & PROPOSED ACP BOTTOM**

Red	-1.12	-0.20
Orange	-0.20	-0.10
Yellow	-0.10	-0.05
Light Green	-0.05	0.00
Green	0.00	0.05
Dark Green	0.05	0.10
Light Blue	0.10	0.20
Dark Blue	0.20	0.70

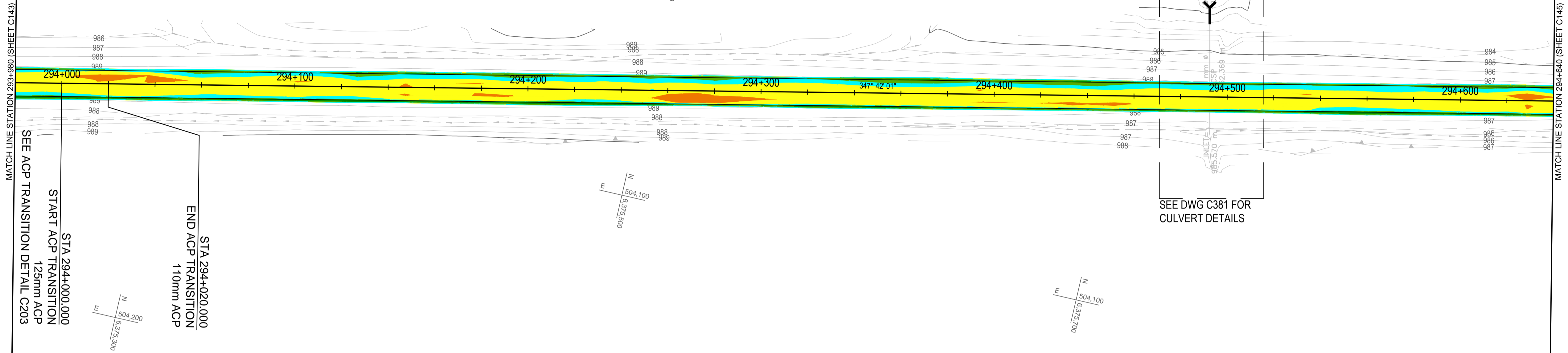
NOTES:  
 • CUT = NEGATIVE VALUE, FILL = POSITIVE VALUE  
 • REQUIRED FULL DEPTH RECLAMATION NOT SHOWN ON SECTIONS, SEE TYPICAL SECTIONS

Q:\VancouverTransportation\TRN\VHWY\Projects\TRN\VHWY\030308 - Alaska Hwy Km 229 - 451 ACP Plan and Tender\CAD Contract 2\C541-550 GRADING PLANS.dwg [C543] January 31, 2018 - 7:13:26 am (BY: DEEPWELL, ANDREW)



# ISSUED FOR TENDER

- GENERAL NOTES:**
- DIMENSIONS, COORDINATES, ELEVATIONS ARE IN METRES UNLESS NOTED OTHERWISE
  - THE CONTRACTOR IS RESPONSIBLE FOR VERIFYING THE LOCATION OF ALL UTILITIES PRIOR TO CONSTRUCTION

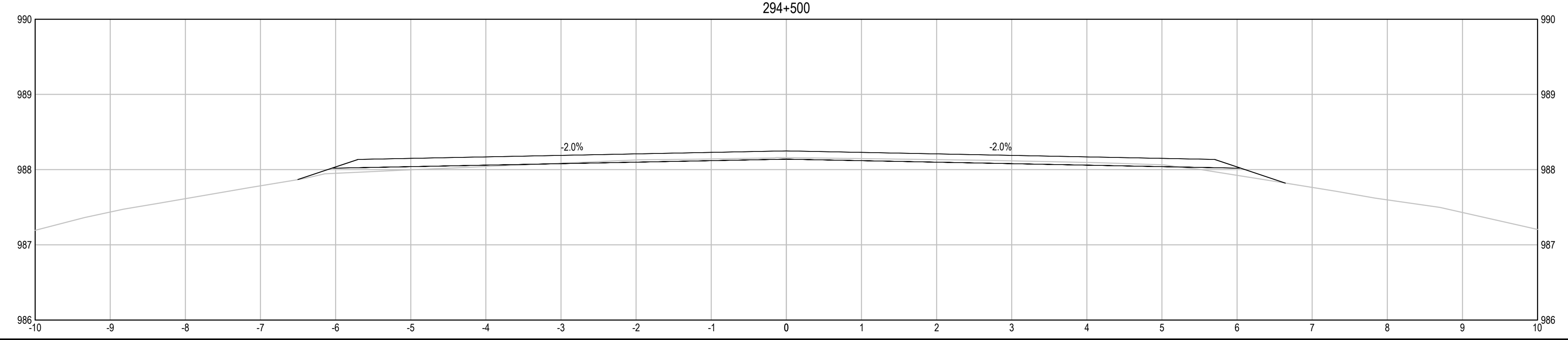
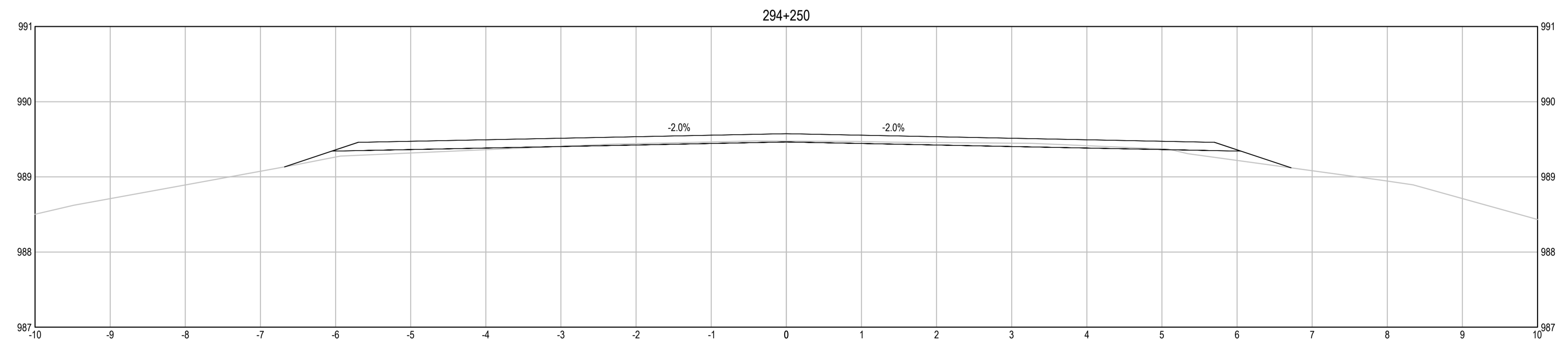
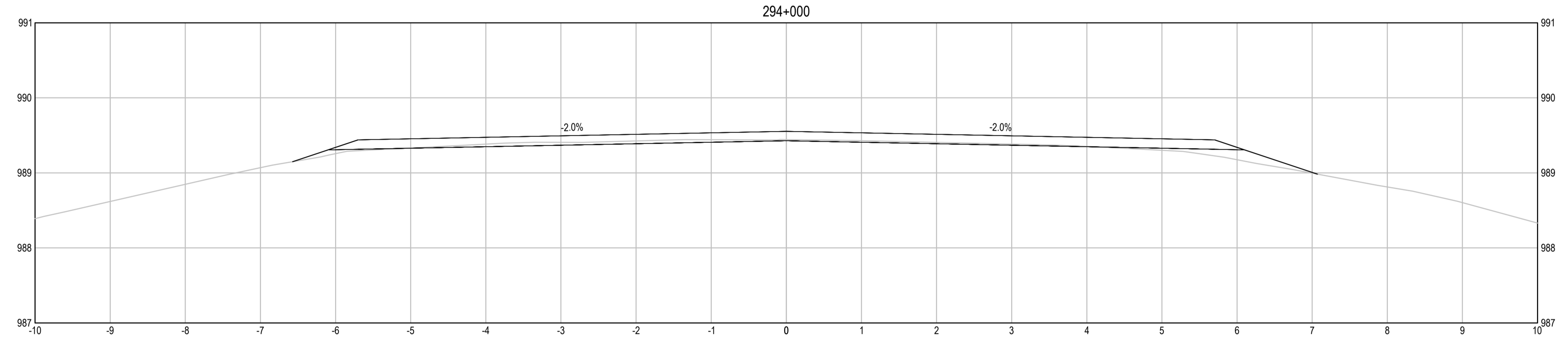
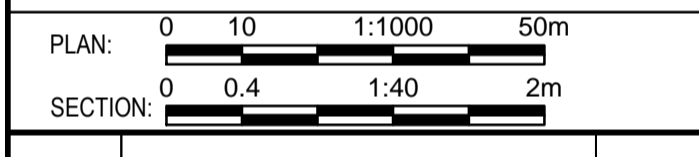


SEE DWG C381 FOR CULVERT DETAILS

MATCH LINE STATION 293+980 (SHEET C143)  
 START ACP TRANSITION 125mm ACP  
 SEE ACP TRANSITION DETAIL C203

END ACP TRANSITION 110mm ACP  
 STA 294+020.000

COLOUR CODED GRADING PLANS PROVIDED FOR GENERAL INFORMATION ONLY AND NOT TO BE USED FOR DIRECT MEASUREMENT



Color	Lower Bound	Upper Bound
Dark Red	-1.12	-0.20
Red	-0.20	-0.10
Orange	-0.10	-0.05
Yellow	-0.05	0.00
Cyan	0.00	0.05
Light Green	0.05	0.10
Green	0.10	0.20
Dark Green	0.20	0.70

- NOTES:**
- CUT = NEGATIVE VALUE, FILL = POSITIVE VALUE
  - REQUIRED FULL DEPTH RECLAMATION NOT SHOWN ON SECTIONS, SEE TYPICAL SECTIONS

0	ISSUED FOR TENDER	18/01/29
Revision/	Description/Description	Date/Date
Client/client		

**PUBLIC WORKS AND GOVERNMENT SERVICES CANADA**



Project title/Titre du projet  
**KM 266 - 315  
 PAVEMENT REPLACEMENT  
 & MISCELLANEOUS WORKS  
 ALASKA HIGHWAY, BC**

Approved by/Approve par  
**G.WILKINS**

Designed by/Concept par  
**A.HORWOOD / A.DEEPWELL**

Drawn by/Dessine par  
**A.DEEPWELL**

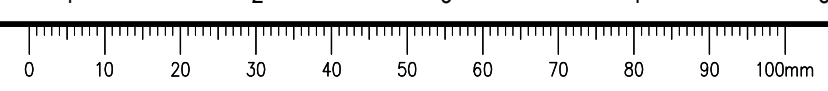
PWSC Project Manager/Administrateur de Projets TPSC  
**A.TAHERI**

PWSC Architectural and Engineering Resources Manager/  
 Ressources Architectural et de Directeur d'Ingénierie, TPSC

Client/client  
**PUBLIC WORKS GOVERNMENT SERVICES CANADA**

Drawing title/Titre du dessin  
**COLOUR CODED GRADING PLAN  
 STA. 293+980 TO STA. 294+640**

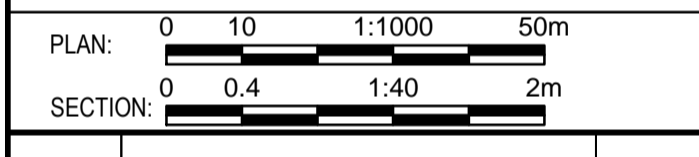
Project No./No. du projet	Sheet/Fauille	Revision no./La Révision no.
<b>R.017173.344</b>	<b>C544</b> OF C175	<b>0</b>



**ISSUED FOR TENDER**

- GENERAL NOTES:  
 1. DIMENSIONS, COORDINATES, ELEVATIONS ARE IN METRES UNLESS NOTED OTHERWISE  
 2. THE CONTRACTOR IS RESPONSIBLE FOR VERIFYING THE LOCATION OF ALL UTILITIES PRIOR TO CONSTRUCTION

COLOUR CODED GRADING PLANS PROVIDED FOR GENERAL INFORMATION ONLY AND NOT TO BE USED FOR DIRECT MEASUREMENT



0	ISSUED FOR TENDER	18/01/29
Revision/	Description/Description	Date/Date

Client/client  
**PUBLIC WORKS AND GOVERNMENT SERVICES CANADA**



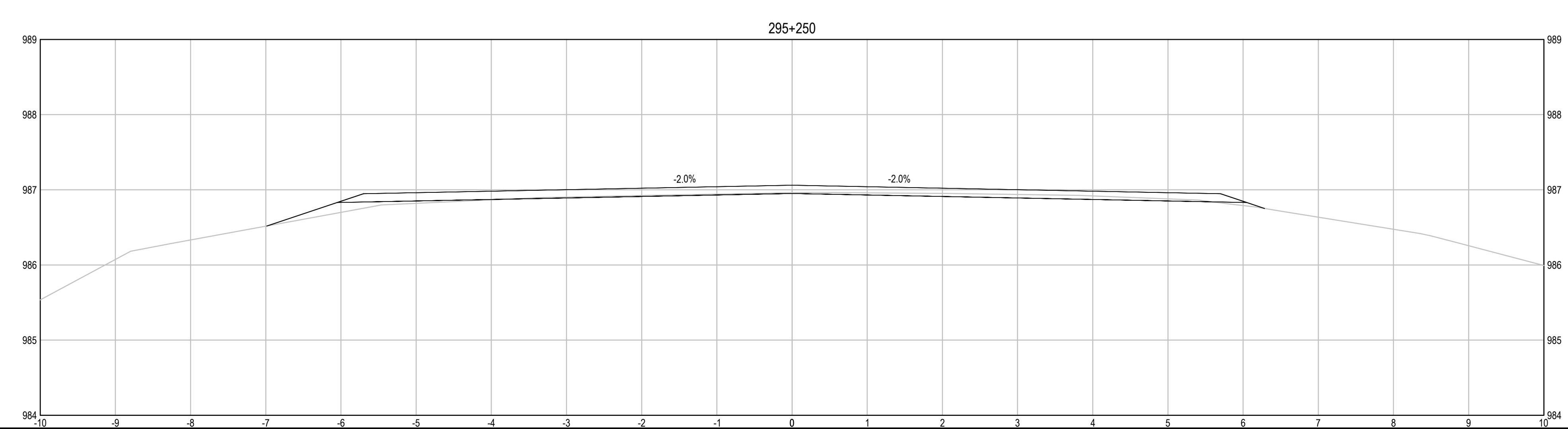
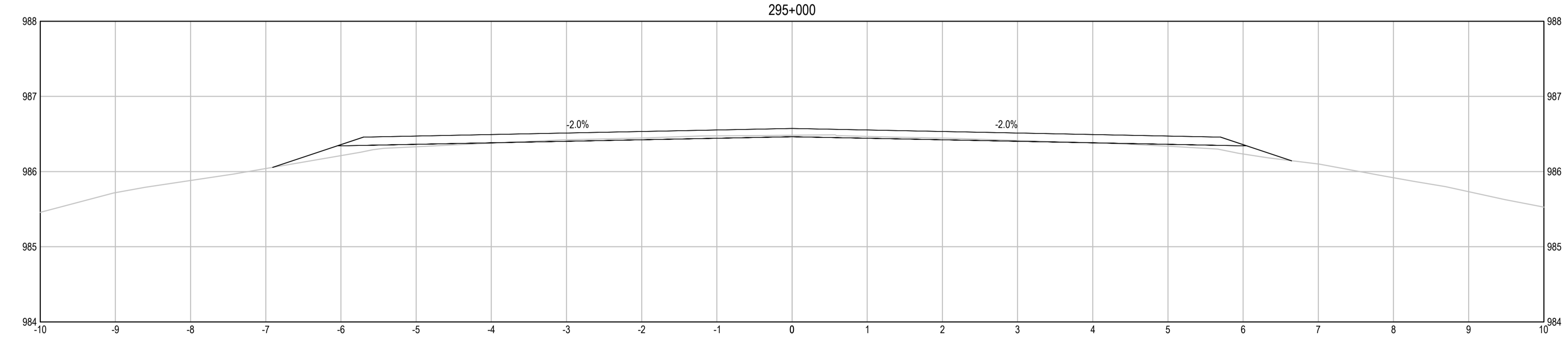
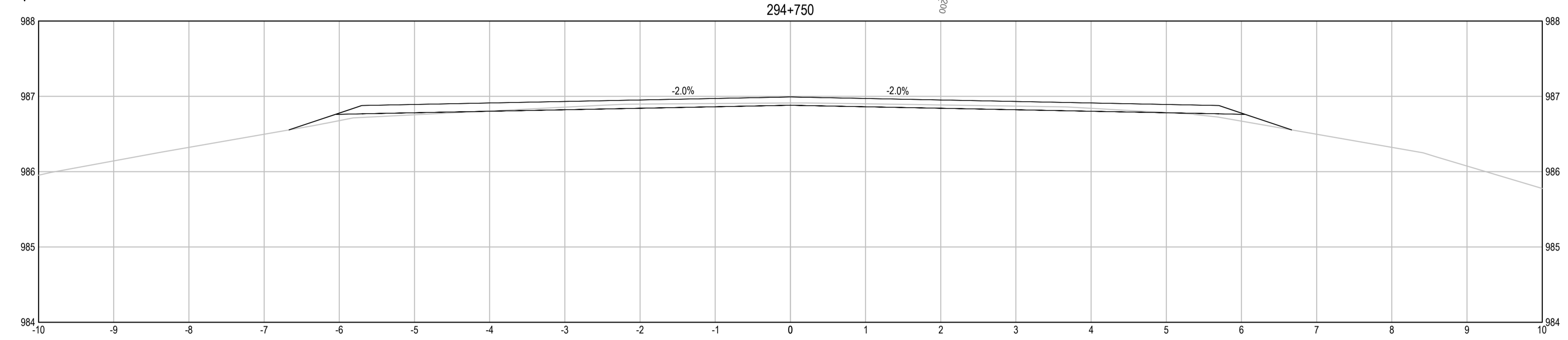
Project title/Titre du projet  
**KM 266 - 315  
 PAVEMENT REPLACEMENT & MISCELLANEOUS WORKS  
 ALASKA HIGHWAY, BC**

Approved by/Approve par  
**G.WILKINS**  
 Designed by/Concept par  
**A.HORWOOD / A.DEEPWELL**  
 Drawn by/Dessine par  
**A.DEEPWELL**  
 PWGSC Project Manager/Administrateur de Projets TPSCG  
**A.TAHERI**  
 PWGSC, Architectural and Engineering Resources Manager/  
 Ressources Architectural et de Directeur d'Ingénierie, TPSCG

Client/client  
**PUBLIC WORKS GOVERNMENT SERVICES CANADA**

Drawing title/Titre du dessin  
**COLOUR CODED GRADING PLAN  
 STA. 294+640 TO STA. 295+300**

Project No./No. du projet	Sheet/Fauille	Revision no./La Révision no.
<b>R.017173.344</b>	<b>C545</b> OF C175	<b>0</b>



**ELEVATION RANGE DIFFERENCE BETWEEN EXISTING GROUND & PROPOSED ACP BOTTOM**

[Dark Red]	-1.12	-0.20
[Red]	-0.20	-0.10
[Orange]	-0.10	-0.05
[Yellow]	-0.05	0.00
[Light Green]	0.00	0.05
[Green]	0.05	0.10
[Dark Green]	0.10	0.20
[Black]	0.20	0.70

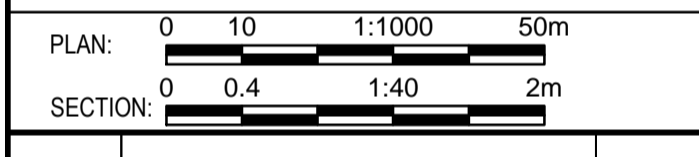
- NOTES:  
 • CUT = NEGATIVE VALUE, FILL = POSITIVE VALUE  
 • REQUIRED FULL DEPTH RECLAMATION NOT SHOWN ON SECTIONS, SEE TYPICAL SECTIONS



**ISSUED FOR TENDER**

- GENERAL NOTES:  
 1. DIMENSIONS, COORDINATES, ELEVATIONS ARE IN METRES UNLESS NOTED OTHERWISE  
 2. THE CONTRACTOR IS RESPONSIBLE FOR VERIFYING THE LOCATION OF ALL UTILITIES PRIOR TO CONSTRUCTION

COLOUR CODED GRADING PLANS PROVIDED FOR GENERAL INFORMATION ONLY AND NOT TO BE USED FOR DIRECT MEASUREMENT



0	ISSUED FOR TENDER	18/01/29
Revision/	Description/Description	Date/Date

Client/client  
**PUBLIC WORKS AND GOVERNMENT SERVICES CANADA**

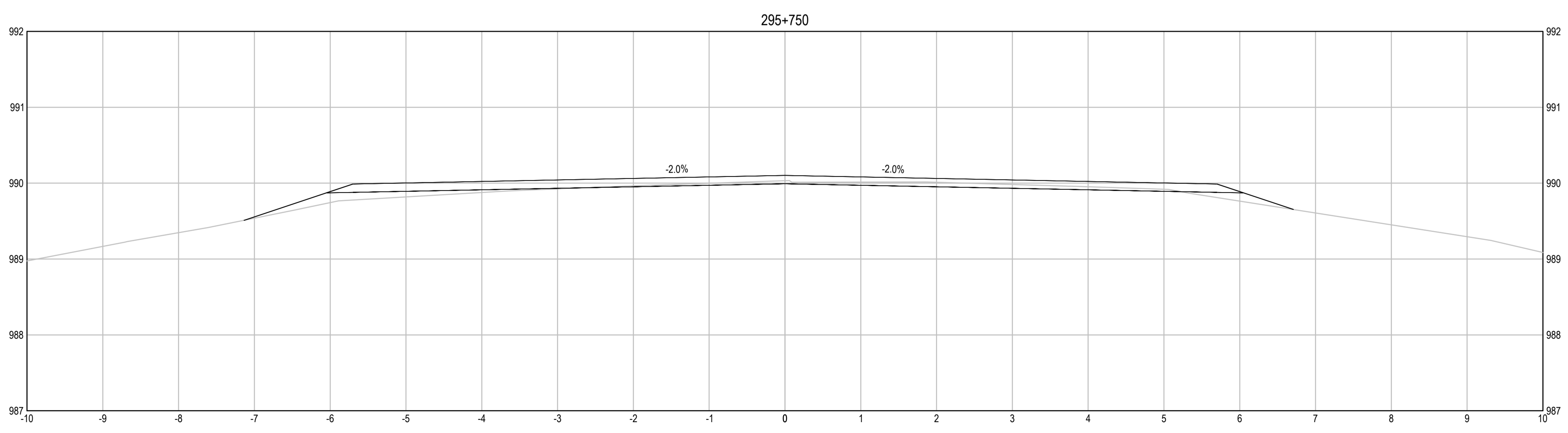
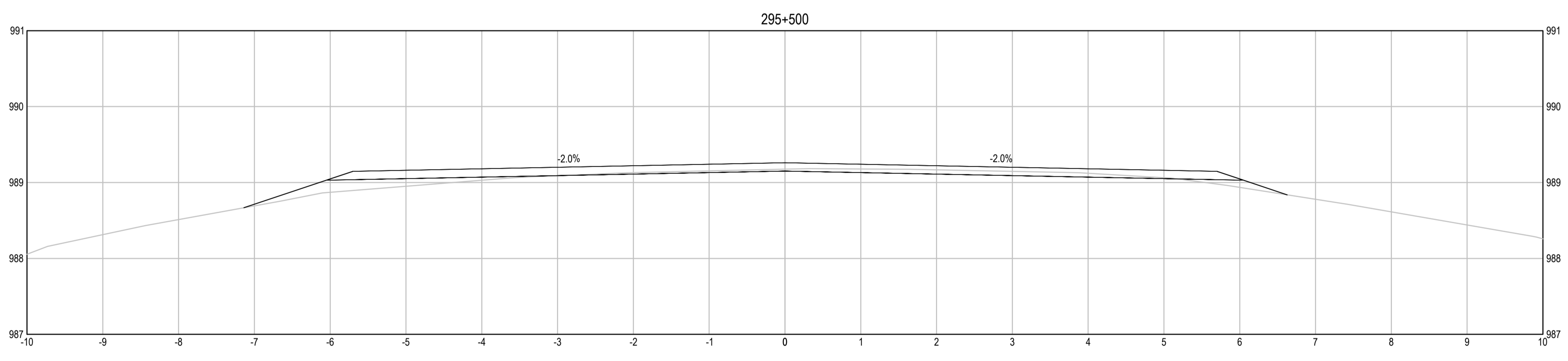
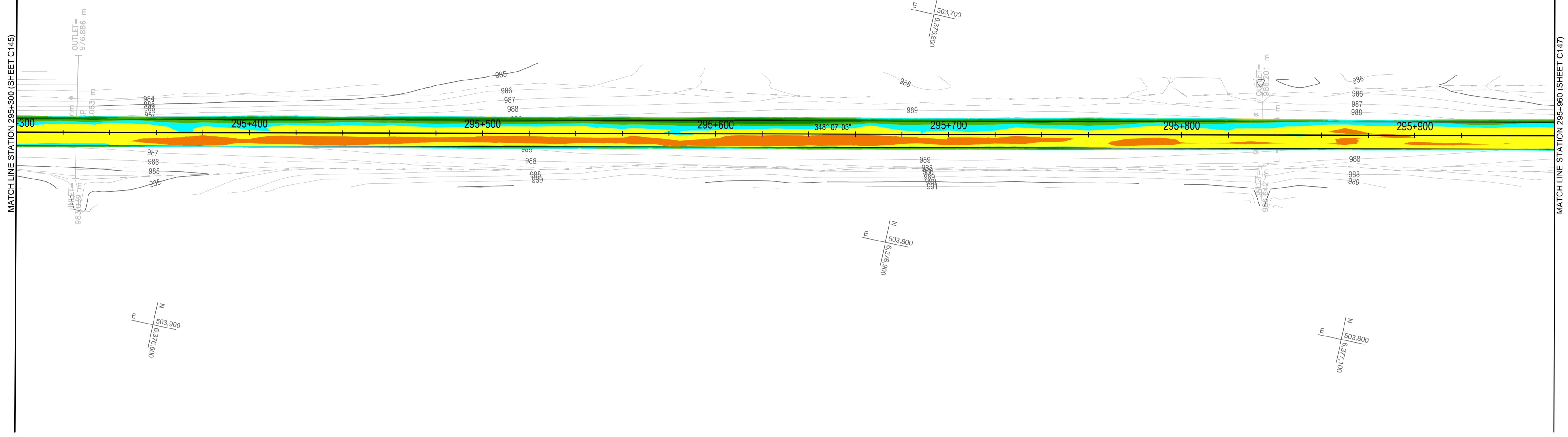


Project title/Titre du projet  
**KM 266 - 315  
 PAVEMENT REPLACEMENT & MISCELLANEOUS WORKS  
 ALASKA HIGHWAY, BC**

Approved by/Approve par  
**G.WILKINS**  
 Designed by/Concept par  
**A.HORWOOD / A.DEEPWELL**  
 Drawn by/Dessine par  
**A.DEEPWELL**  
 PWGSC Project Manager/Administrateur de Projets TPSCC  
**A.TAHERI**  
 PWGSC Architectural and Engineering Resources Manager/Ressources Architectural et de Directeur d'Ingénierie, TPSCC

Client/client  
**PUBLIC WORKS GOVERNMENT SERVICES CANADA**  
 Drawing title/Titre du dessin  
**COLOUR CODED GRADING PLAN  
 STA. 295+300 TO STA. 295+960**

Project No./No. du projet	Sheet/Fauille	Revision no./La Révision no.
<b>R.017173.344</b>	<b>C546</b>	<b>0</b>
	<b>OF C175</b>	

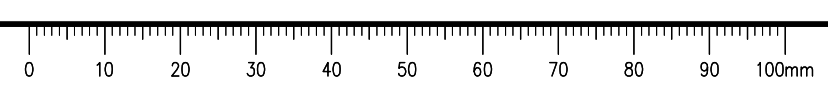


**ELEVATION RANGE DIFFERENCE BETWEEN EXISTING GROUND & PROPOSED ACP BOTTOM**

Dark Red	-1.12	-0.20
Red	-0.20	-0.10
Orange	-0.10	-0.05
Yellow	-0.05	0.00
Cyan	0.00	0.05
Light Green	0.05	0.10
Green	0.10	0.20
Dark Green	0.20	0.70

- NOTES:  
 • CUT = NEGATIVE VALUE, FILL = POSITIVE VALUE  
 • REQUIRED FULL DEPTH RECLAMATION NOT SHOWN ON SECTIONS, SEE TYPICAL SECTIONS

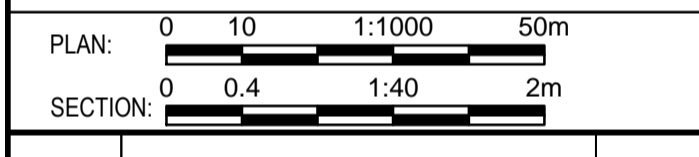
Q:\VancouverTransportation\TRN\VHWY030308 - Alaska Hwy Km 229 - 451 ACP Plan and Tender\CAD Contract 2\C544-550 GRADING PLANS.dwg January 31, 2018 - 7:16:31 am (BY: DEEPWELL, ANDREW)



# ISSUED FOR TENDER

- GENERAL NOTES:  
 1. DIMENSIONS, COORDINATES, ELEVATIONS ARE IN METRES UNLESS NOTED OTHERWISE  
 2. THE CONTRACTOR IS RESPONSIBLE FOR VERIFYING THE LOCATION OF ALL UTILITIES PRIOR TO CONSTRUCTION

COLOUR CODED GRADING PLANS PROVIDED FOR GENERAL INFORMATION ONLY AND NOT TO BE USED FOR DIRECT MEASUREMENT



0	ISSUED FOR TENDER	16/01/29
Revision/Évaluation	Description/Description	Date/Date

Client/client  
**PUBLIC WORKS AND GOVERNMENT SERVICES CANADA**



Project title/Titre du projet  
**KM 266 - 315  
 PAVEMENT REPLACEMENT & MISCELLANEOUS WORKS  
 ALASKA HIGHWAY, BC**

Approved by/Approve par  
**G. WILKINS**

Designed by/Concept par  
**A. HORWOOD / A. DEEPWELL**

Drawn by/Dessiné par  
**A. DEEPWELL**

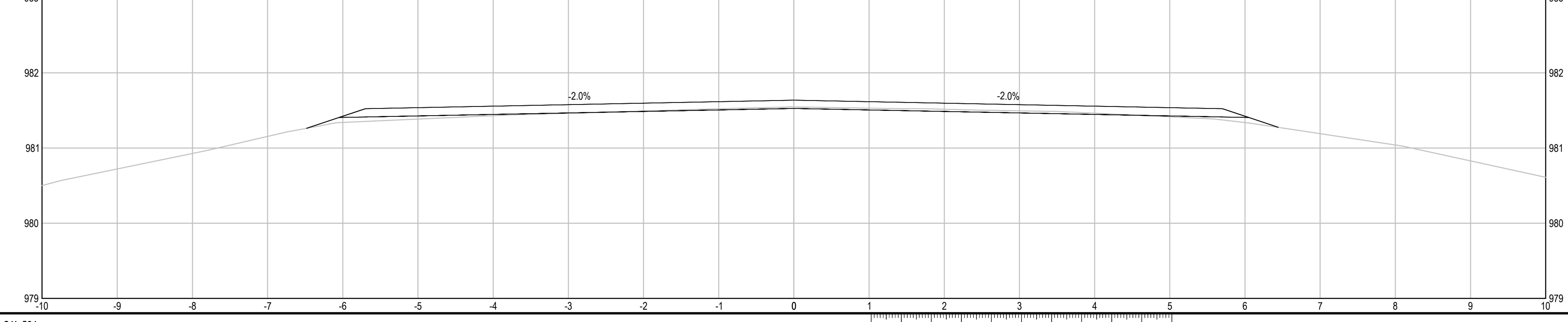
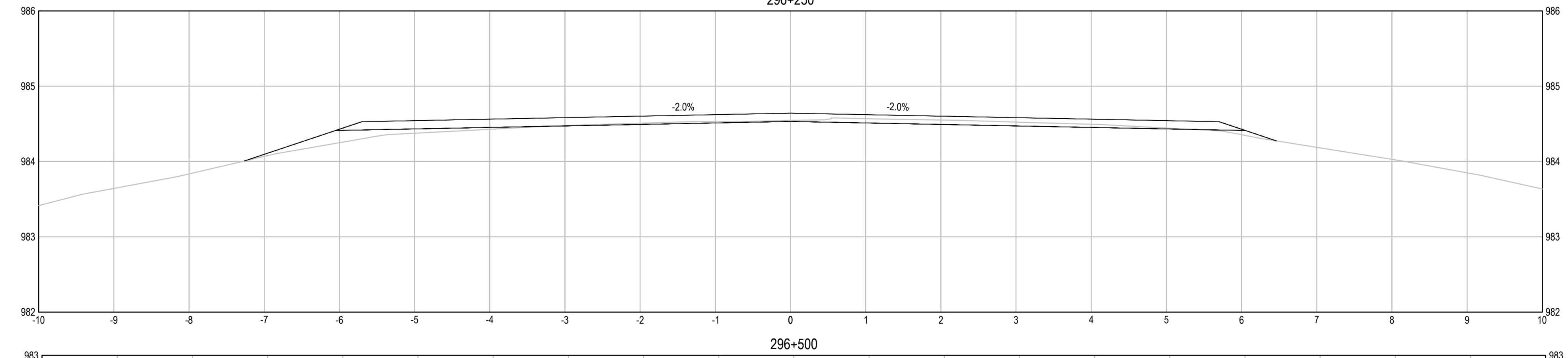
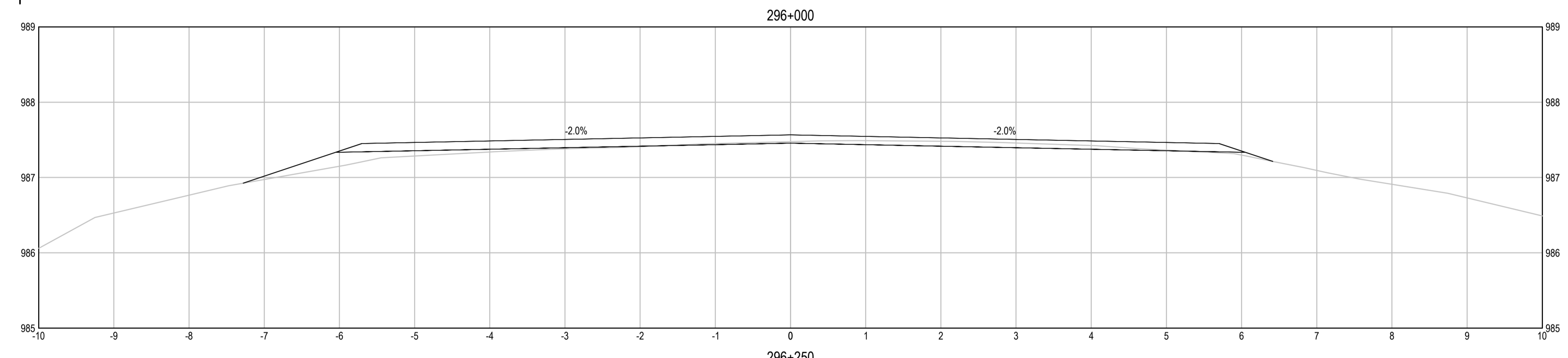
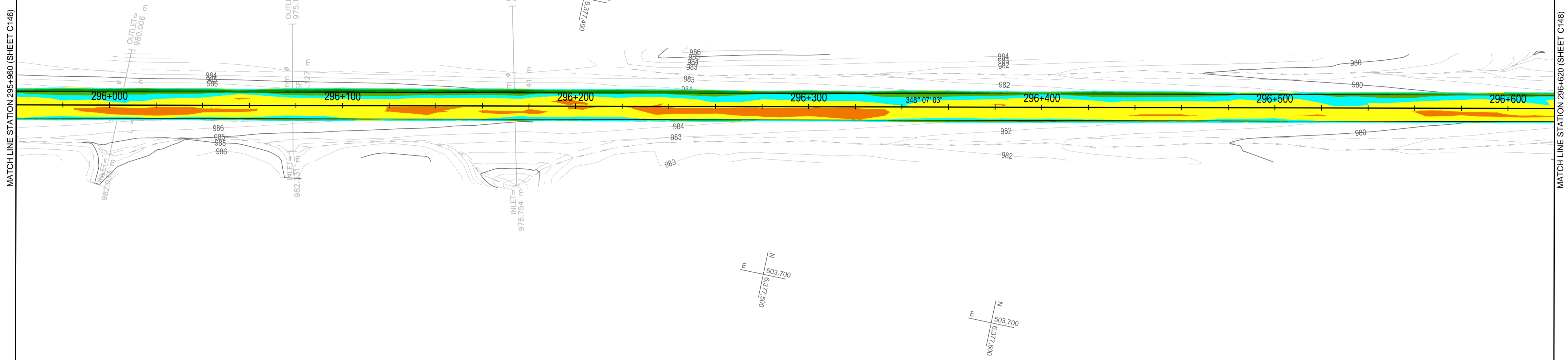
PWGSC Project Manager/Administrateur de Projets TPSCC  
**A. TAHERI**

PWGSC, Architectural and Engineering Resources Manager/Ressources Architectural et de Directeur d'Ingénierie, TPSCC

Client/client  
**PUBLIC WORKS GOVERNMENT SERVICES CANADA**

Drawing title/Titre du dessin  
**COLOUR CODED GRADING PLAN  
 STA. 295+960 TO STA. 296+620**

Project No./No. du projet <b>R.017173.344</b>	Sheet/Fauille <b>C547</b> OF C175	Revision no./La Révision no. <b>0</b>
--	---	--



[Dark Red]	-1.12	-0.20
[Red]	-0.20	-0.10
[Orange]	-0.10	-0.05
[Yellow]	-0.05	0.00
[Light Green]	0.00	0.05
[Green]	0.05	0.10
[Dark Green]	0.10	0.20
[Black]	0.20	0.70

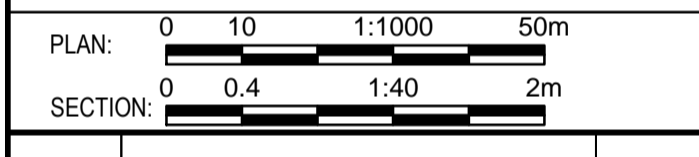
- NOTES:  
 • CUT = NEGATIVE VALUE, FILL = POSITIVE VALUE  
 • REQUIRED FULL DEPTH RECLAMATION NOT SHOWN ON SECTIONS, SEE TYPICAL SECTIONS



**ISSUED FOR TENDER**

GENERAL NOTES:  
 1. DIMENSIONS, COORDINATES, ELEVATIONS ARE IN METRES UNLESS NOTED OTHERWISE  
 2. THE CONTRACTOR IS RESPONSIBLE FOR VERIFYING THE LOCATION OF ALL UTILITIES PRIOR TO CONSTRUCTION

COLOUR CODED GRADING PLANS PROVIDED FOR GENERAL INFORMATION ONLY AND NOT TO BE USED FOR DIRECT MEASUREMENT



0	ISSUED FOR TENDER	18/01/29
Revision/	Description/Description	Date/Date
Client/client		

**PUBLIC WORKS AND GOVERNMENT SERVICES CANADA**

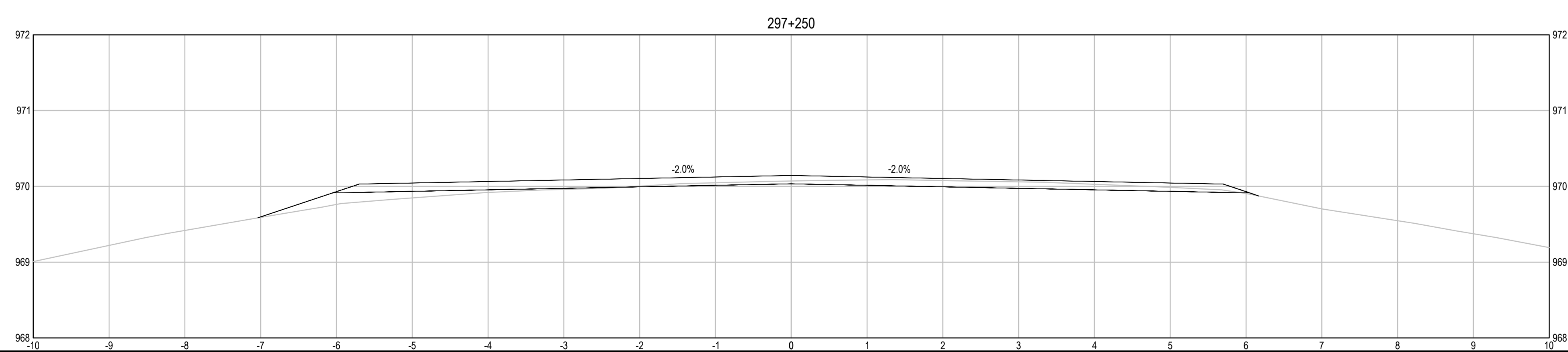
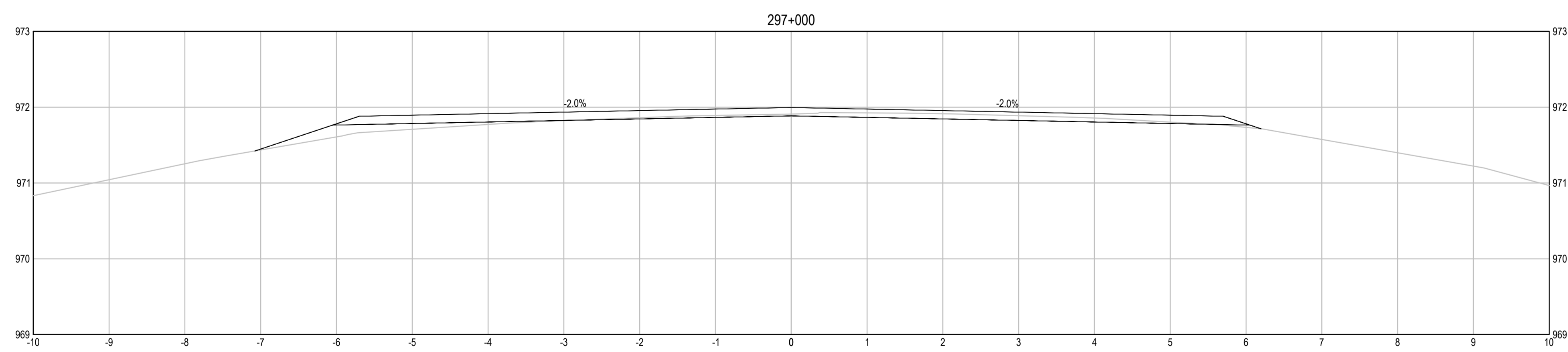
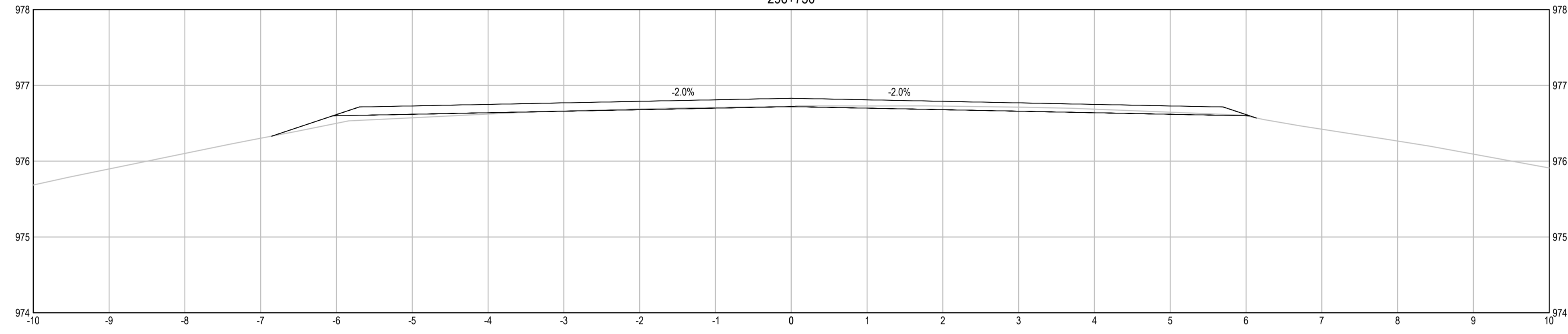
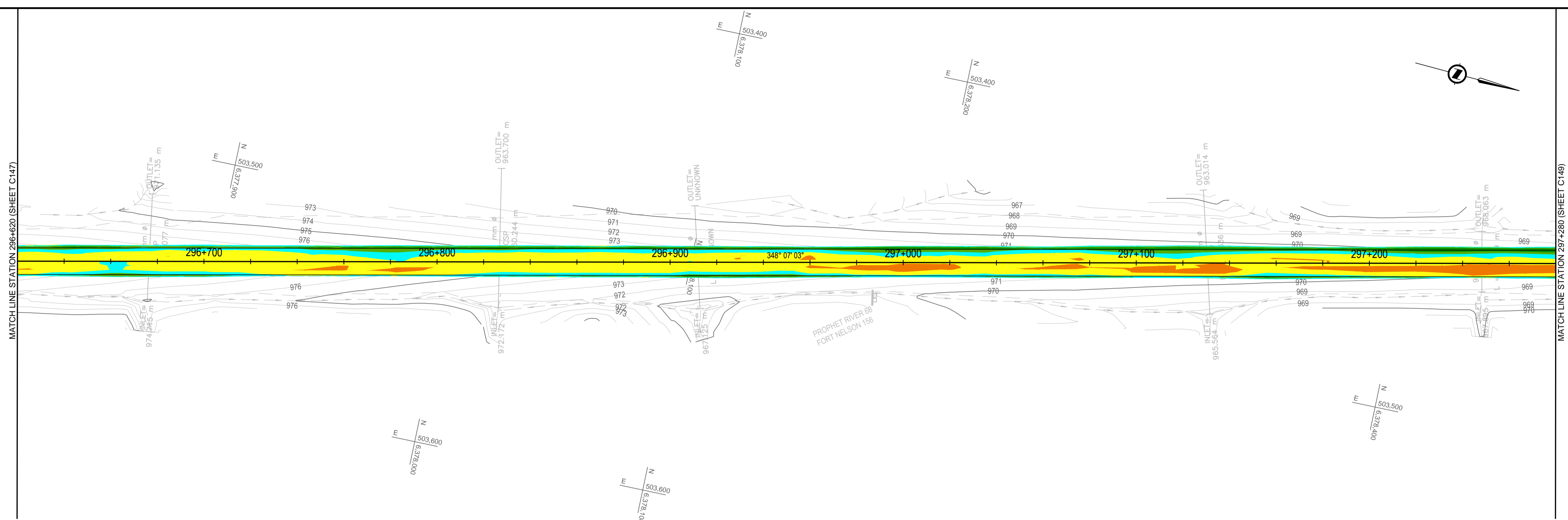


Project title/Titre du projet  
**KM 266 - 315  
 PAVEMENT REPLACEMENT & MISCELLANEOUS WORKS  
 ALASKA HIGHWAY, BC**

Approved by/Approve par  
**G.WILKINS**  
 Designed by/Concept par  
**A.HORWOOD / A.DEEPWELL**  
 Drawn by/Dessine par  
**A.DEEPWELL**  
 PWGSC Project Manager/Administrateur de Projets TPSCG  
**A.TAHERI**  
 PWGSC Architectural and Engineering Resources Manager/  
 Ressources Architectural et de Directeur d'Ingénierie, TPSCG

Client/client  
**PUBLIC WORKS GOVERNMENT SERVICES CANADA**  
 Drawing title/Titre du dessin  
**COLOUR CODED GRADING PLAN  
 STA. 296+620 TO STA. 297+280**

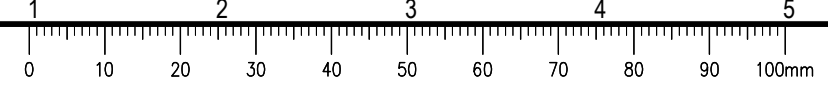
Project No./No. du projet	Sheet/Fauille	Revision no./La Révision no.
<b>R.017173.344</b>	<b>C548</b>	<b>0</b>
	OF C175	



**ELEVATION RANGE DIFFERENCE BETWEEN EXISTING GROUND & PROPOSED ACP BOTTOM**

Dark Red	-1.12	-0.20
Red	-0.20	-0.10
Orange	-0.10	-0.05
Yellow	-0.05	0.00
Cyan	0.00	0.05
Light Green	0.05	0.10
Green	0.10	0.20
Dark Green	0.20	0.70

NOTES:  
 • CUT = NEGATIVE VALUE, FILL = POSITIVE VALUE  
 • REQUIRED FULL DEPTH RECLAMATION NOT SHOWN ON SECTIONS, SEE TYPICAL SECTIONS

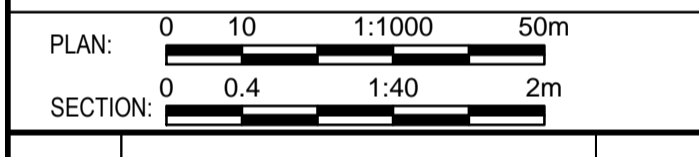




**ISSUED FOR TENDER**

- GENERAL NOTES:  
 1. DIMENSIONS, COORDINATES, ELEVATIONS ARE IN METRES UNLESS NOTED OTHERWISE  
 2. THE CONTRACTOR IS RESPONSIBLE FOR VERIFYING THE LOCATION OF ALL UTILITIES PRIOR TO CONSTRUCTION

COLOUR CODED GRADING PLANS PROVIDED FOR GENERAL INFORMATION ONLY AND NOT TO BE USED FOR DIRECT MEASUREMENT



0	ISSUED FOR TENDER	18/01/29
Revision/Évaluation	Description/Description	Date/Date

Client/Client  
**PUBLIC WORKS AND GOVERNMENT SERVICES CANADA**



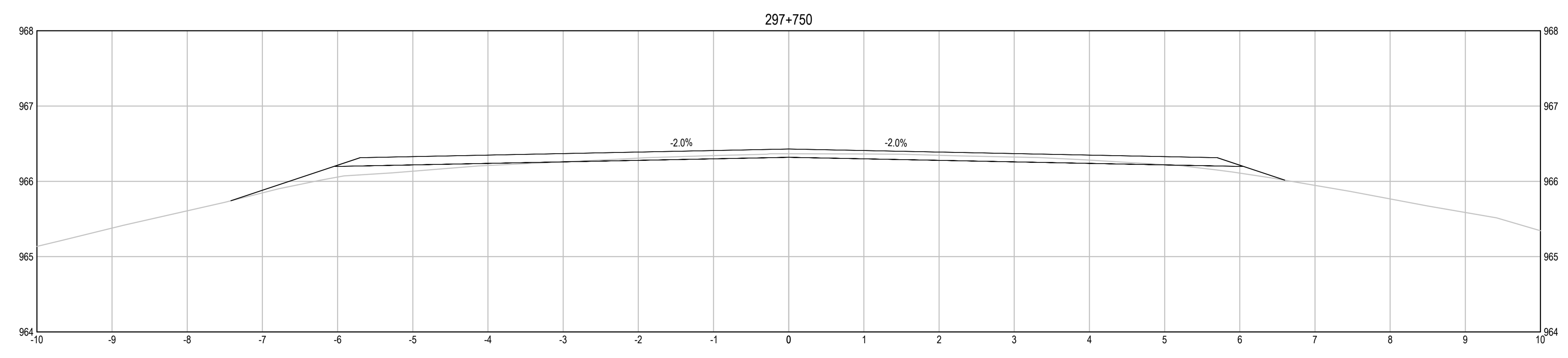
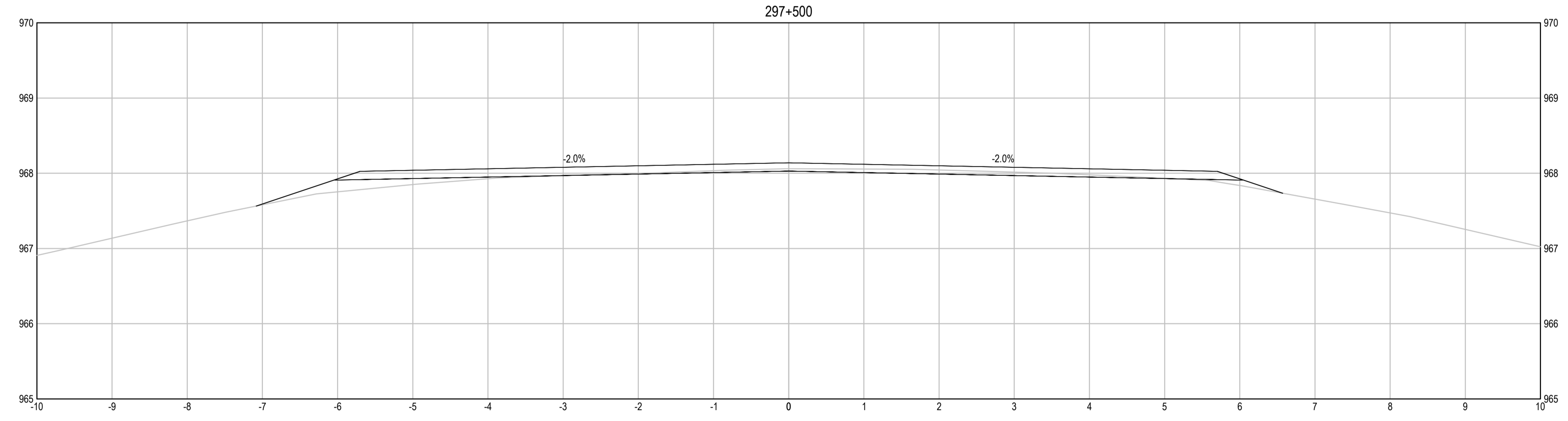
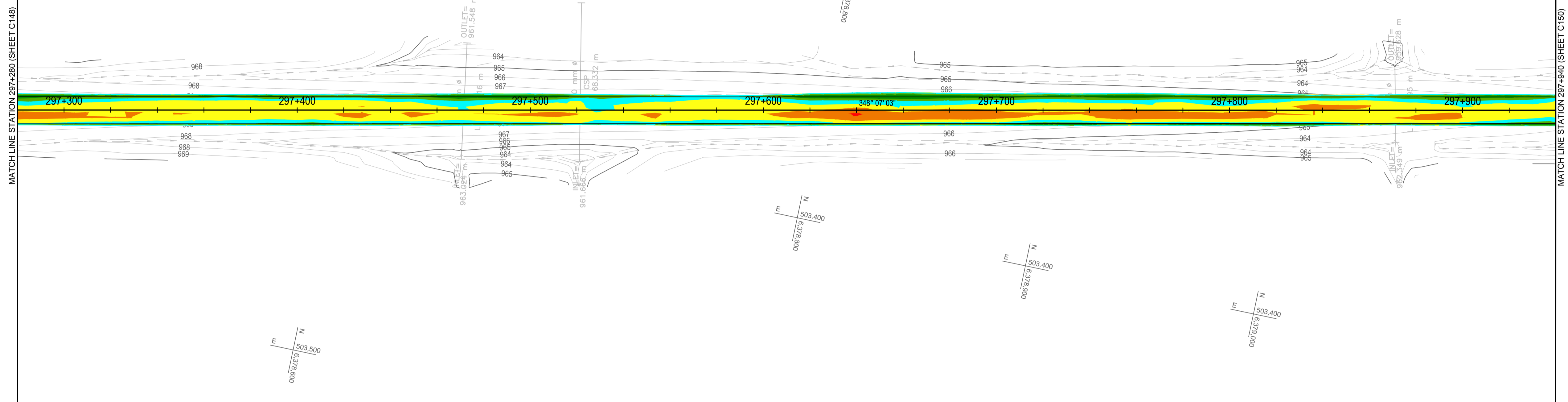
Project title/Titre du projet  
**KM 266 - 315  
 PAVEMENT REPLACEMENT & MISCELLANEOUS WORKS  
 ALASKA HIGHWAY, BC**

Approved by/Approuvé par  
**G. WILKINS**  
 Designed by/Concept par  
**A. HORWOOD / A. DEEPWELL**  
 Drawn by/Dessiné par  
**A. DEEPWELL**  
 PWGSC Project Manager/Administrateur de Projets TPSCC  
**A. TAHERI**  
 PWGSC, Architectural and Engineering Resources Manager/Ressources Architectural et de Directeur d'Ingénierie, TPSCC

Client/Client  
**PUBLIC WORKS GOVERNMENT SERVICES CANADA**

Drawing title/Titre du dessin  
**COLOUR CODED GRADING PLAN  
 STA. 297+280 TO STA. 297+940**

Project No./No. du projet <b>R.017173.344</b>	Sheet/Fauille <b>C549</b> OF C175	Revision no./La Révision no. <b>0</b>
--	---	--

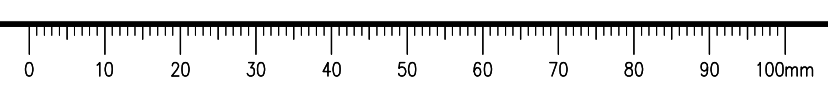


**ELEVATION RANGE DIFFERENCE BETWEEN EXISTING GROUND & PROPOSED ACP BOTTOM**

Red	-1.12	-0.20
Orange	-0.20	-0.10
Yellow	-0.10	-0.05
Light Green	-0.05	0.00
Green	0.00	0.05
Dark Green	0.05	0.10
Black	0.10	0.20
Dark Blue	0.20	0.70

- NOTES:  
 • CUT = NEGATIVE VALUE, FILL = POSITIVE VALUE  
 • REQUIRED FULL DEPTH RECLAMATION NOT SHOWN ON SECTIONS, SEE TYPICAL SECTIONS

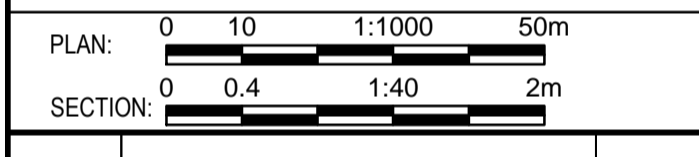
Q:\VancouverTransportation\TRN\VHWY030308 - Alaska Hwy Km 229 - 451 ACP Plan and Tender\CAD Contract 2\C541-550 GRADING PLANS.dwg [C549] January 31, 2018 - 7:19:30 am (BY: DEEPWELL, ANDREW)



**ISSUED FOR TENDER**

GENERAL NOTES:  
 1. DIMENSIONS, COORDINATES, ELEVATIONS ARE IN METRES UNLESS NOTED OTHERWISE  
 2. THE CONTRACTOR IS RESPONSIBLE FOR VERIFYING THE LOCATION OF ALL UTILITIES PRIOR TO CONSTRUCTION

COLOUR CODED GRADING PLANS PROVIDED FOR GENERAL INFORMATION ONLY AND NOT TO BE USED FOR DIRECT MEASUREMENT



0	ISSUED FOR TENDER	16/01/29
Revision/	Description/Description	Date/Date
Client/client		

**PUBLIC WORKS AND GOVERNMENT SERVICES CANADA**



Project title/Titre du projet  
**KM 266 - 315  
 PAVEMENT REPLACEMENT & MISCELLANEOUS WORKS  
 ALASKA HIGHWAY, BC**

Approved by/Approve par  
**G.WILKINS**

Designed by/Concept par  
**A.HORWOOD / A.DEEPWELL**

Drawn by/Dessine par  
**A.DEEPWELL**

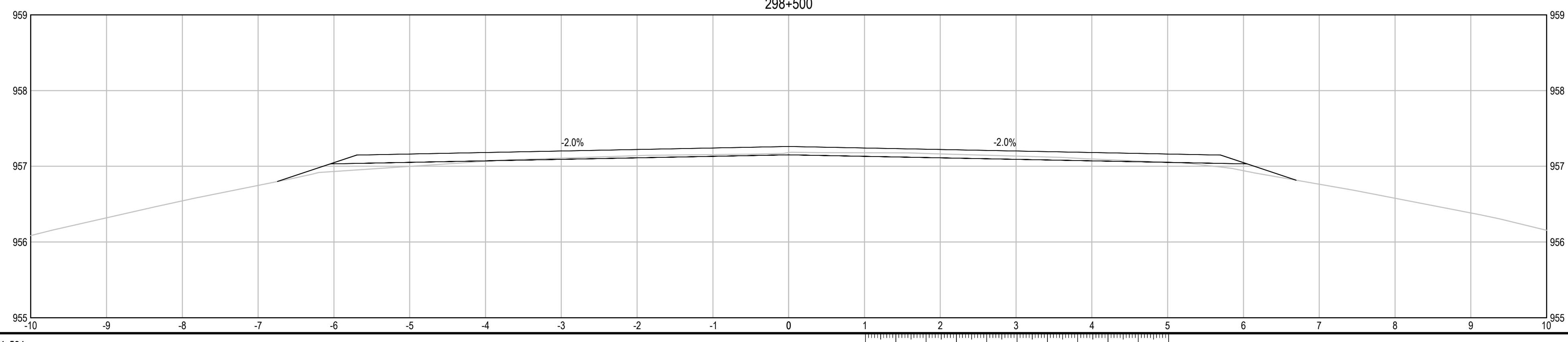
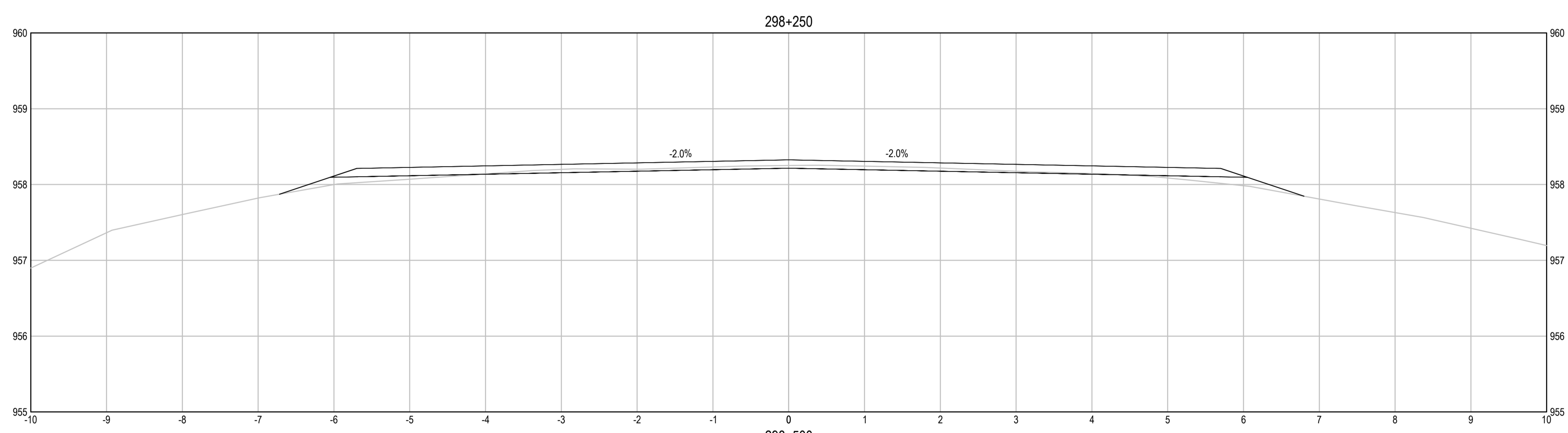
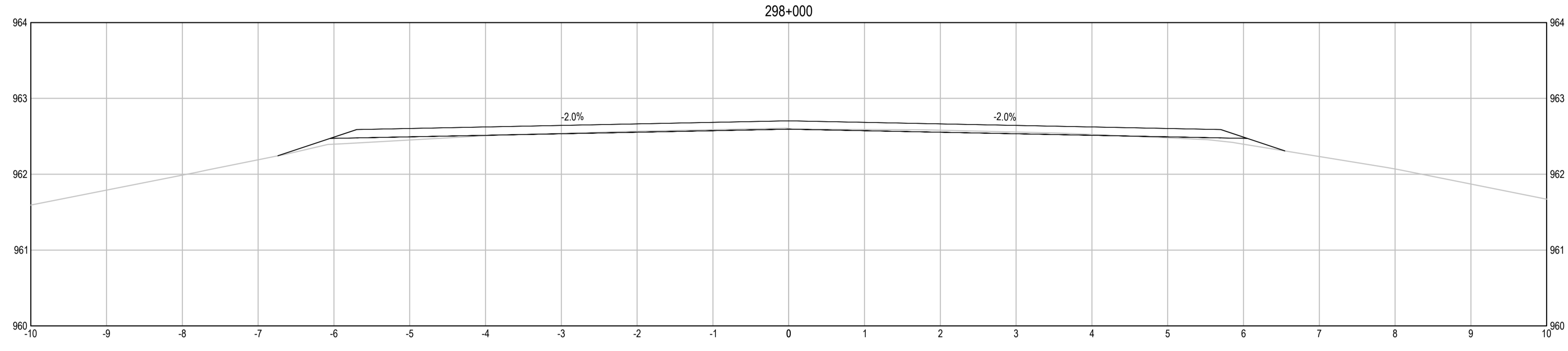
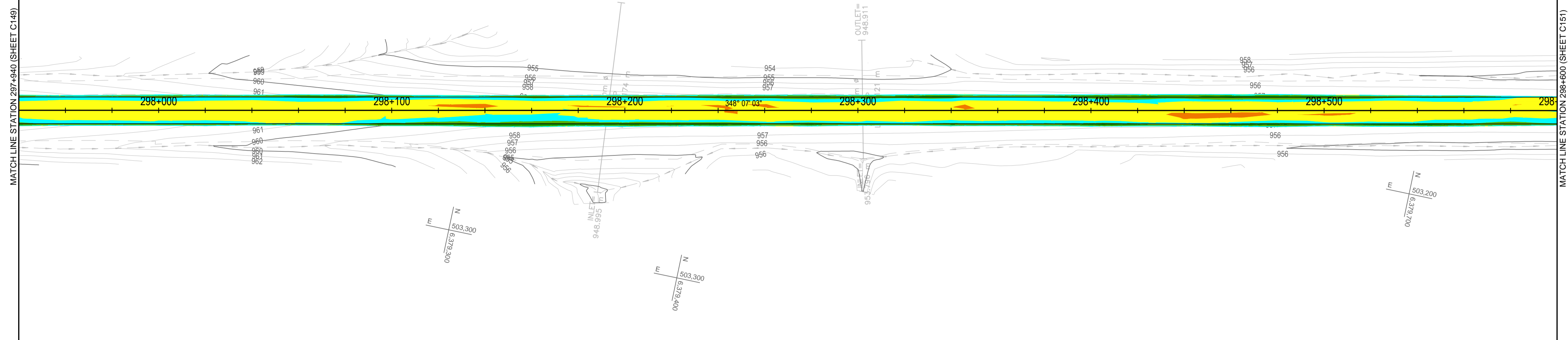
PWGSC Project Manager/Administrateur de Projets TPSCC  
**A.TAHERI**

PWGSC Architectural and Engineering Resources Manager/Ressources Architectural et de Directeur d'Ingénierie, TPSCC

Client/client  
**PUBLIC WORKS GOVERNMENT SERVICES CANADA**

Drawing title/Titre du dessin  
**COLOUR CODED GRADING PLAN  
 STA. 297+940 TO STA. 298+600**

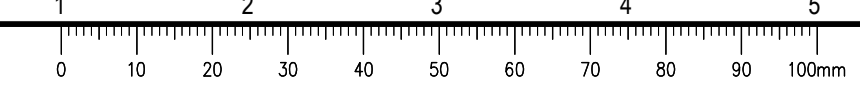
Project No./No. du projet	Sheet/Fauille	Revision no./La Révision no.
<b>R.017173.344</b>	<b>C550</b> OF C175	<b>0</b>



**ELEVATION RANGE DIFFERENCE BETWEEN EXISTING GROUND & PROPOSED ACP BOTTOM**

Dark Red	-1.12	-0.20
Red	-0.20	-0.10
Orange	-0.10	-0.05
Yellow	-0.05	0.00
Cyan	0.00	0.05
Light Green	0.05	0.10
Green	0.10	0.20
Dark Green	0.20	0.70

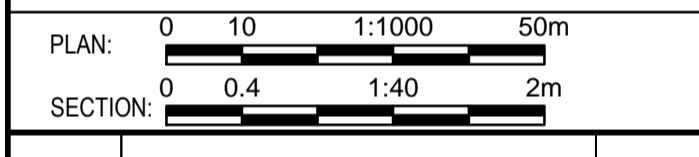
NOTES:  
 • CUT = NEGATIVE VALUE, FILL = POSITIVE VALUE  
 • REQUIRED FULL DEPTH RECLAMATION NOT SHOWN ON SECTIONS, SEE TYPICAL SECTIONS



# ISSUED FOR TENDER

- GENERAL NOTES:**
- DIMENSIONS, COORDINATES, ELEVATIONS ARE IN METRES UNLESS NOTED OTHERWISE
  - THE CONTRACTOR IS RESPONSIBLE FOR VERIFYING THE LOCATION OF ALL UTILITIES PRIOR TO CONSTRUCTION

COLOUR CODED GRADING PLANS PROVIDED FOR GENERAL INFORMATION ONLY AND NOT TO BE USED FOR DIRECT MEASUREMENT



0	ISSUED FOR TENDER	16/01/29
Revision/	Description/Description	Date/Date

Client/client  
**PUBLIC WORKS AND GOVERNMENT SERVICES CANADA**



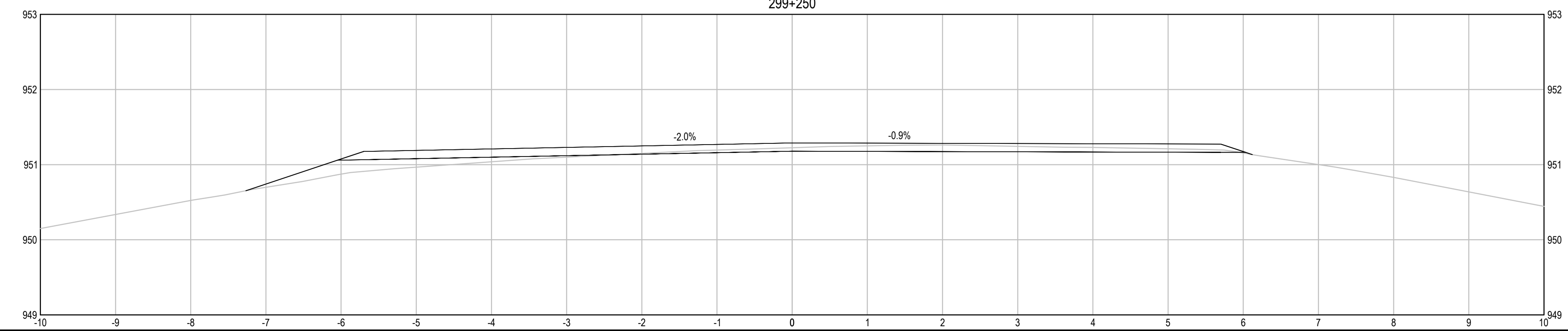
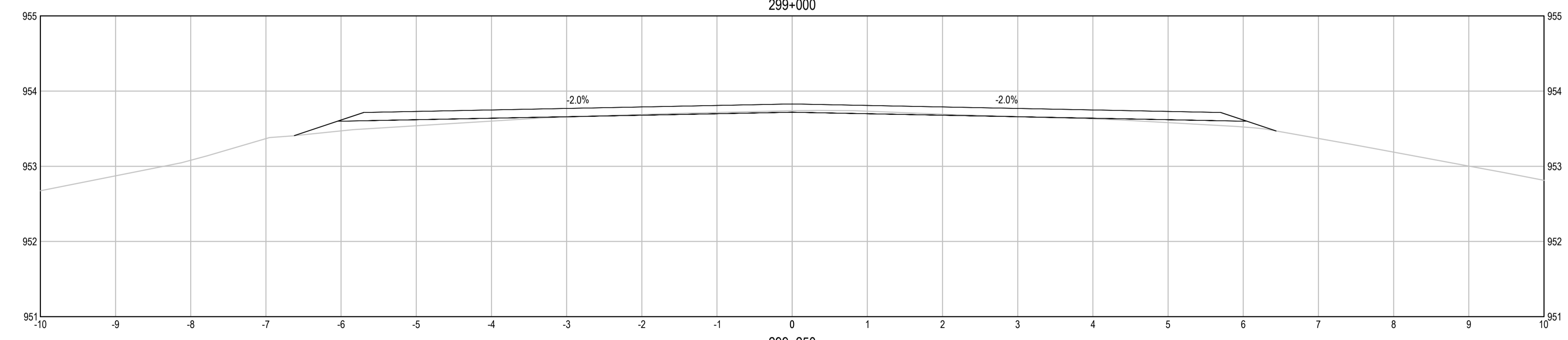
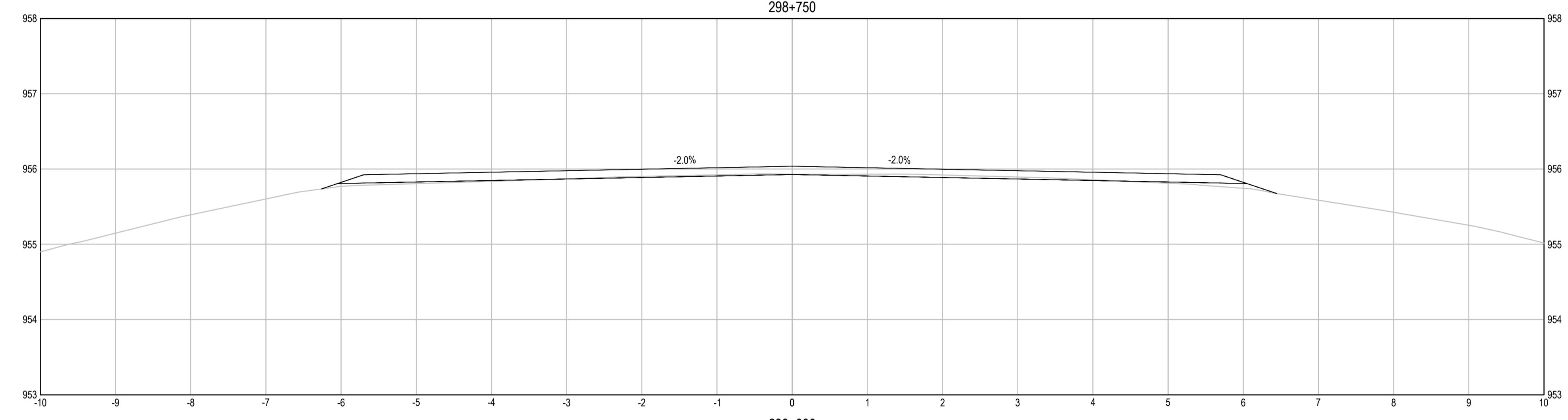
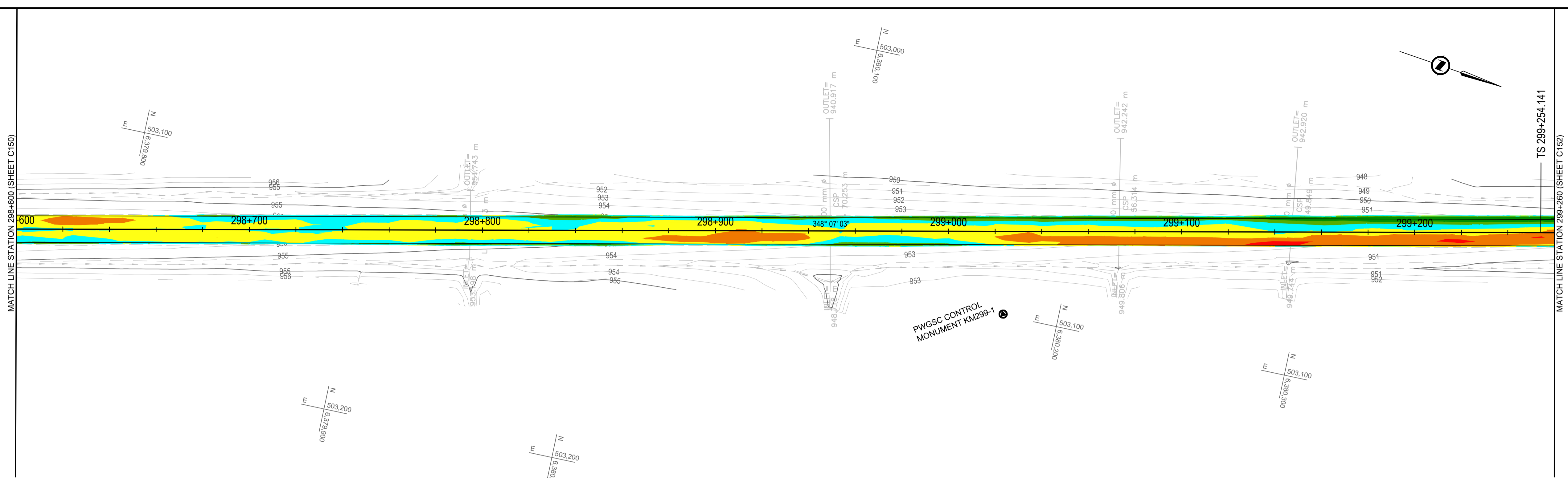
Project title/Titre du projet  
**KM 266 - 315  
 PAVEMENT REPLACEMENT & MISCELLANEOUS WORKS  
 ALASKA HIGHWAY, BC**

Approved by/Approve par  
**G. WILKINS**  
 Designed by/Concept par  
**A. HORWOOD / A. DEEPWELL**  
 Drawn by/Dessine par  
**A. DEEPWELL**  
 PWGSC Project Manager/Administrateur de Projets TPSCC  
**A. TAHERI**  
 PWGSC Architectural and Engineering Resources Manager/  
 Ressources Architectural et de Directeur d'Ingénierie, TPSCC

Client/client  
**PUBLIC WORKS GOVERNMENT SERVICES CANADA**

Drawing title/Titre du dessin  
**COLOUR CODED GRADING PLAN  
 STA. 298+600 TO STA. 299+260**

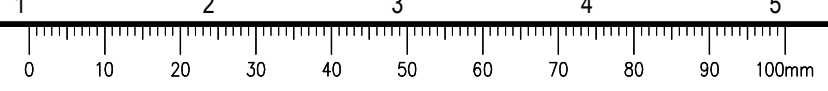
Project No./No. du projet	Sheet/Fauille	Revision no./La Révision no.
<b>R.017173.344</b>	<b>C551</b> OF C175	<b>0</b>



**ELEVATION RANGE DIFFERENCE BETWEEN EXISTING GROUND & PROPOSED ACP BOTTOM**

Dark Red	-1.12	-0.20
Red	-0.20	-0.10
Orange	-0.10	-0.05
Yellow	-0.05	0.00
Cyan	0.00	0.05
Light Green	0.05	0.10
Green	0.10	0.20
Dark Green	0.20	0.70

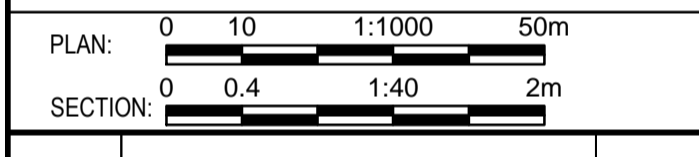
- NOTES:**
- CUT = NEGATIVE VALUE, FILL = POSITIVE VALUE
  - REQUIRED FULL DEPTH RECLAMATION NOT SHOWN ON SECTIONS, SEE TYPICAL SECTIONS



**ISSUED FOR TENDER**

GENERAL NOTES:  
 1. DIMENSIONS, COORDINATES, ELEVATIONS ARE IN METRES UNLESS NOTED OTHERWISE  
 2. THE CONTRACTOR IS RESPONSIBLE FOR VERIFYING THE LOCATION OF ALL UTILITIES PRIOR TO CONSTRUCTION

COLOUR CODED GRADING PLANS PROVIDED FOR GENERAL INFORMATION ONLY AND NOT TO BE USED FOR DIRECT MEASUREMENT



0	ISSUED FOR TENDER	18/01/29
Revision/	Description/Description	Date/Date

Client/client  
**PUBLIC WORKS AND GOVERNMENT SERVICES CANADA**



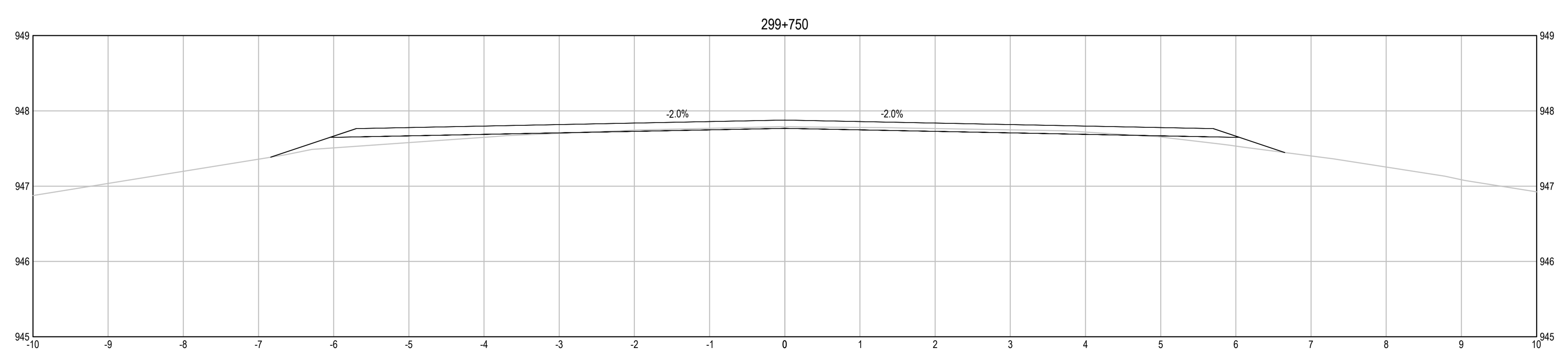
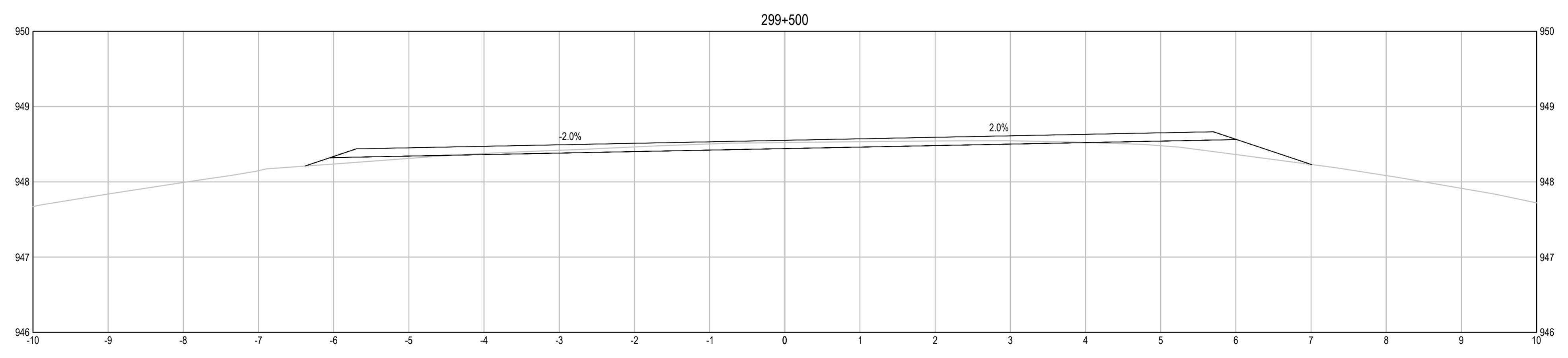
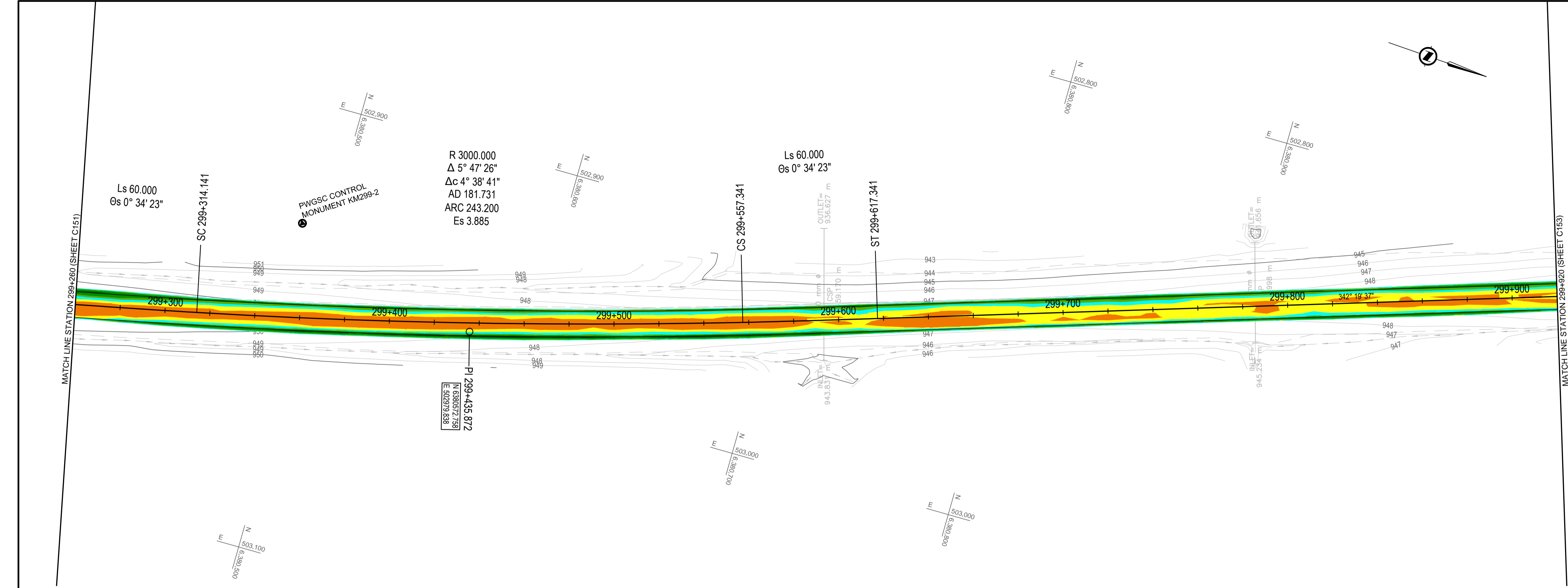
Project title/Titre du projet  
**KM 266 - 315  
 PAVEMENT REPLACEMENT & MISCELLANEOUS WORKS  
 ALASKA HIGHWAY, BC**

Approved by/Approve par  
**G.WILKINS**  
 Designed by/Concept par  
**A.HORWOOD / A.DEEPWELL**  
 Drawn by/Dessine par  
**A.DEEPWELL**  
 PWGSC Project Manager/Administrateur de Projets TPSCC  
**A.TAHERI**  
 PWGSC, Architectural and Engineering Resources Manager/  
 Ressources Architectural et de Directeur d'Ingénierie, TPSCC

Client/client  
**PUBLIC WORKS GOVERNMENT SERVICES CANADA**

Drawing title/Titre du dessin  
**COLOUR CODED GRADING PLAN  
 STA. 299+260 TO STA. 299+920**

Project No./No. du projet	Sheet/Fauille	Revision no./La Révision no.
<b>R.017173.344</b>	<b>C552</b> OF C175	<b>0</b>

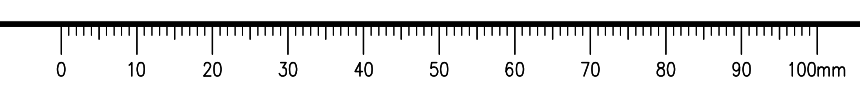


**ELEVATION RANGE DIFFERENCE BETWEEN EXISTING GROUND & PROPOSED ACP BOTTOM**

Red	-1.12	-0.20
Orange	-0.20	-0.10
Yellow	-0.10	-0.05
Light Green	-0.05	0.00
Green	0.00	0.05
Dark Green	0.05	0.10
Black	0.10	0.20
Dark Blue	0.20	0.70

NOTES:  
 • CUT = NEGATIVE VALUE, FILL = POSITIVE VALUE  
 • REQUIRED FULL DEPTH RECLAMATION NOT SHOWN ON SECTIONS, SEE TYPICAL SECTIONS

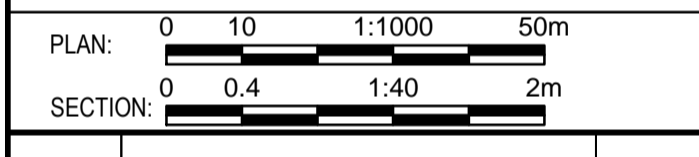
Q:\VancouverTransportation\TRN\VHWY030308 - Alaska Hwy Km 229 - 451 ACP Plan and Tender\CAD Contract 2\C551-560 GRADING PLANS.dwg [C552] January 31, 2018 - 7:24:28 am (BY: DEEPWELL, ANDREW)



**ISSUED FOR TENDER**

- GENERAL NOTES:  
 1. DIMENSIONS, COORDINATES, ELEVATIONS ARE IN METRES UNLESS NOTED OTHERWISE  
 2. THE CONTRACTOR IS RESPONSIBLE FOR VERIFYING THE LOCATION OF ALL UTILITIES PRIOR TO CONSTRUCTION

COLOUR CODED GRADING PLANS PROVIDED FOR GENERAL INFORMATION ONLY AND NOT TO BE USED FOR DIRECT MEASUREMENT



0	ISSUED FOR TENDER	16/01/29
Revision/	Description/Description	Date/Date

Client/client  
**PUBLIC WORKS AND GOVERNMENT SERVICES CANADA**



Project title/Titre du projet  
**KM 266 - 315  
 PAVEMENT REPLACEMENT & MISCELLANEOUS WORKS  
 ALASKA HIGHWAY, BC**

Approved by/Approve par  
**G.WILKINS**

Designed by/Concept par  
**A.HORWOOD / A.DEEPWELL**

Drawn by/Dessine par  
**A.DEEPWELL**

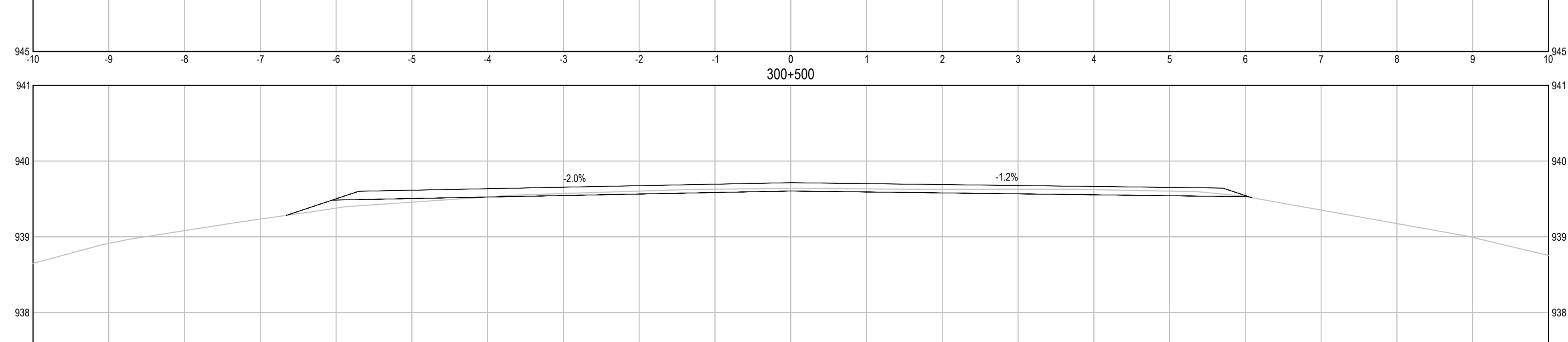
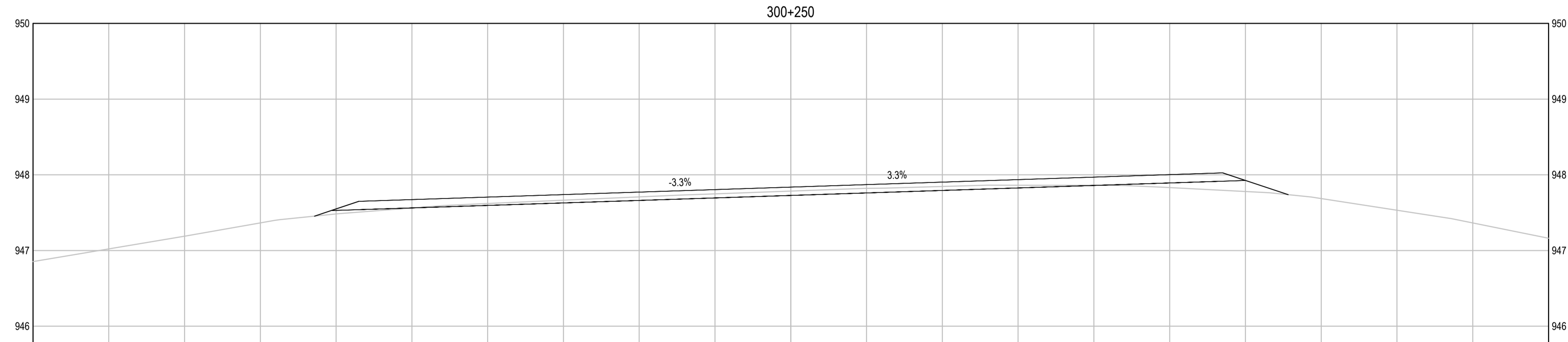
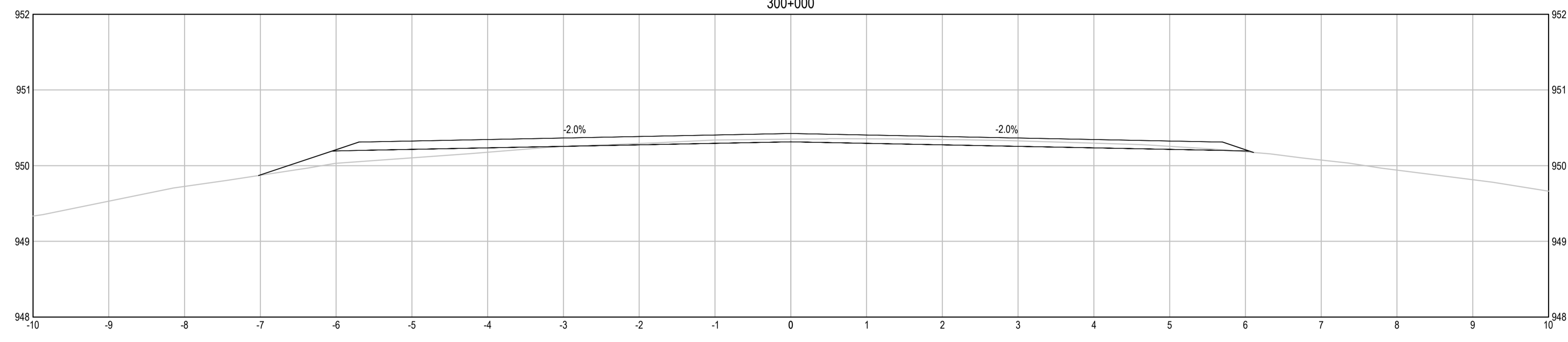
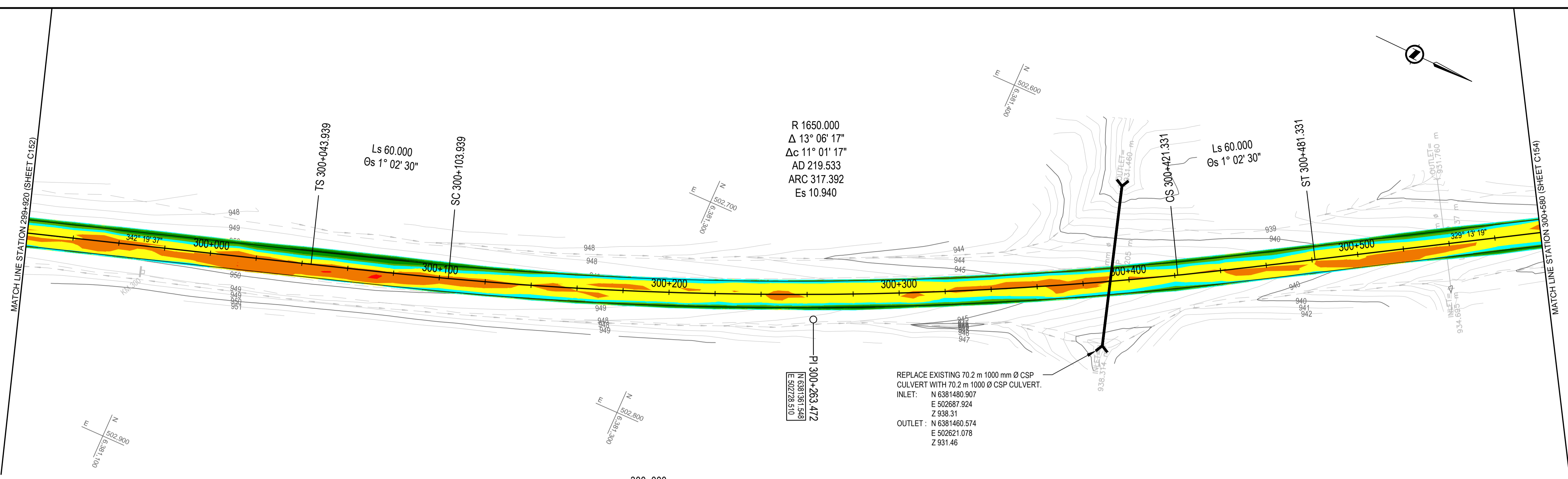
PWGSC Project Manager/Administrateur de Projets TPSCC  
**A.TAHERI**

PWGSC Architectural and Engineering Resources Manager/Ressources Architectural et de Directeur d'Ingénierie, TPSCC

Client/client  
**PUBLIC WORKS GOVERNMENT SERVICES CANADA**

Drawing title/Titre du dessin  
**COLOUR CODED GRADING PLAN  
 STA. 299+920 TO STA. 300+580**

Project No./No. du projet	Sheet/Fauille	Revision no./La Révision no.
<b>R.017173.344</b>	<b>C553</b>	<b>0</b>



**ELEVATION RANGE DIFFERENCE BETWEEN EXISTING GROUND & PROPOSED ACP BOTTOM**

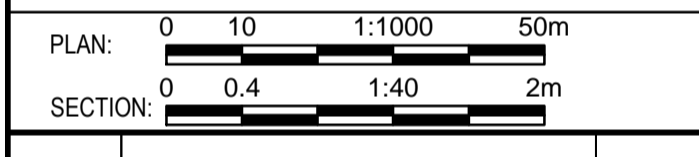
Dark Red	-1.12	-0.20
Red	-0.20	-0.10
Orange	-0.10	-0.05
Yellow	-0.05	0.00
Cyan	0.00	0.05
Light Green	0.05	0.10
Green	0.10	0.20
Dark Green	0.20	0.70

- NOTES:  
 • CUT = NEGATIVE VALUE, FILL = POSITIVE VALUE  
 • REQUIRED FULL DEPTH RECLAMATION NOT SHOWN ON SECTIONS, SEE TYPICAL SECTIONS

**ISSUED FOR TENDER**

- GENERAL NOTES:  
 1. DIMENSIONS, COORDINATES, ELEVATIONS ARE IN METRES UNLESS NOTED OTHERWISE  
 2. THE CONTRACTOR IS RESPONSIBLE FOR VERIFYING THE LOCATION OF ALL UTILITIES PRIOR TO CONSTRUCTION

COLOUR CODED GRADING PLANS PROVIDED FOR GENERAL INFORMATION ONLY AND NOT TO BE USED FOR DIRECT MEASUREMENT



0	ISSUED FOR TENDER	18/01/29
Revision/	Description/Description	Date/Date
Client/client	PUBLIC WORKS AND GOVERNMENT SERVICES CANADA	

**PUBLIC WORKS AND GOVERNMENT SERVICES CANADA**



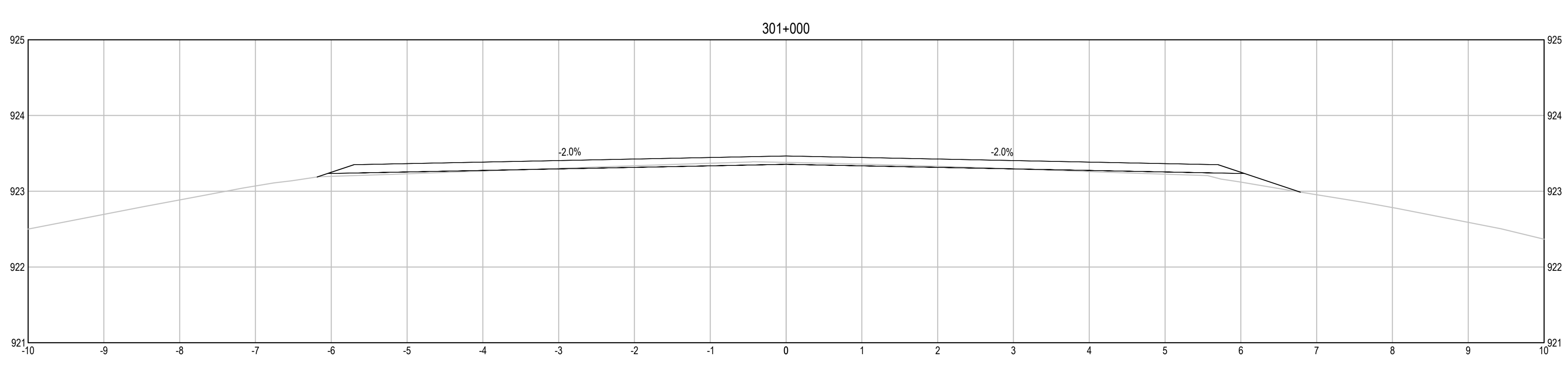
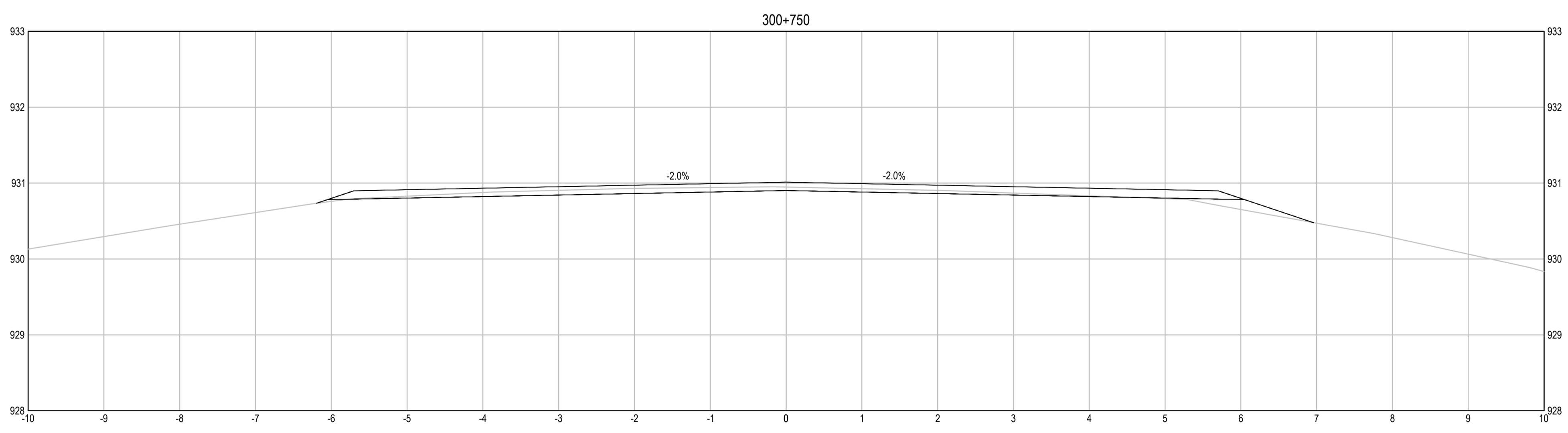
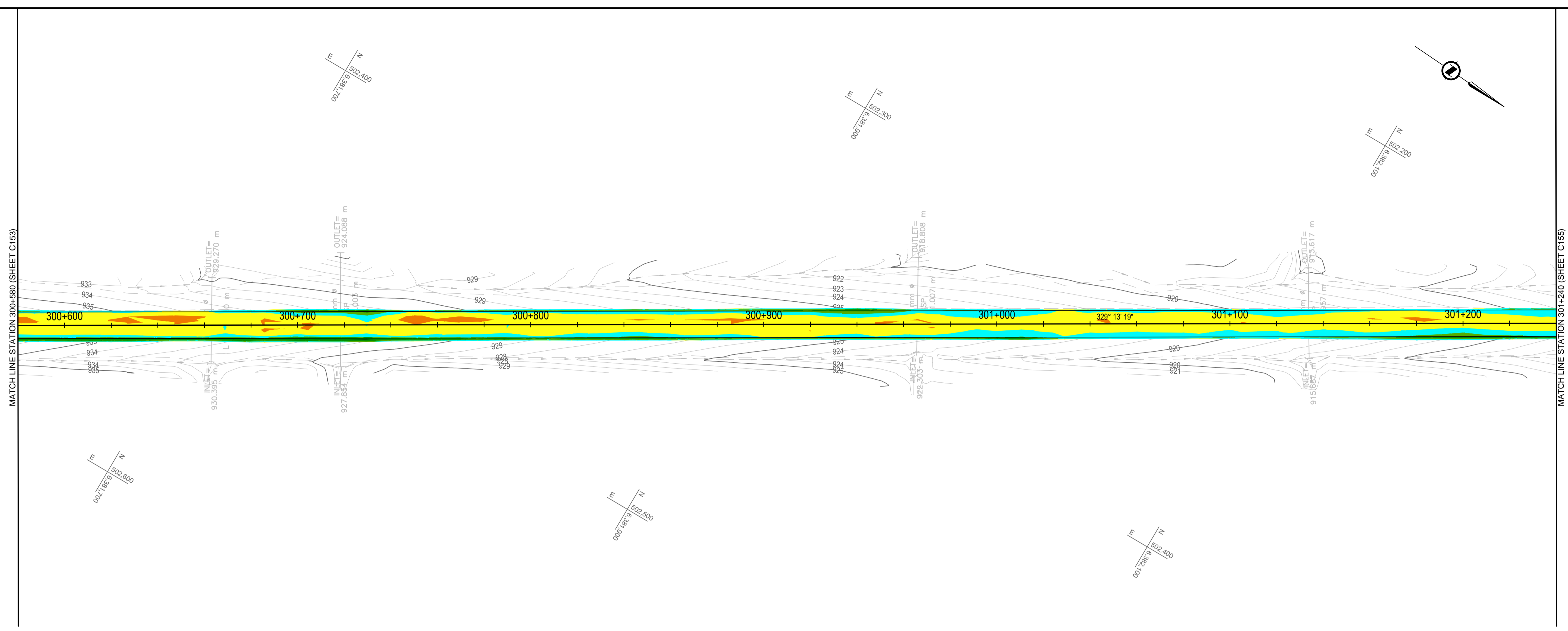
Project title/Titre du projet  
**KM 266 - 315  
 PAVEMENT REPLACEMENT & MISCELLANEOUS WORKS  
 ALASKA HIGHWAY, BC**

Approved by/Approve par  
**G. WILKINS**  
 Designed by/Concept par  
**A. HORWOOD / A. DEEPWELL**  
 Drawn by/Dessine par  
**A. DEEPWELL**  
 PWGSC Project Manager/Administrateur de Projets TPSCG  
**A. TAHERI**  
 PWGSC, Architectural and Engineering Resources Manager/  
 Ressources Architectural et de Directeur d'Ingénierie, TPSCG

Client/client  
**PUBLIC WORKS GOVERNMENT SERVICES CANADA**

Drawing title/Titre du dessin  
**COLOUR CODED GRADING PLAN  
 STA. 300+580 TO STA. 301+240**

Project No./No. du projet <b>R.017173.344</b>	Sheet/Fauille <b>C554</b> OF C175	Revision no./La Révision no. <b>0</b>
--	---	--



**ELEVATION RANGE DIFFERENCE BETWEEN EXISTING GROUND & PROPOSED ACP BOTTOM**

Dark Red	-1.12	-0.20
Red	-0.20	-0.10
Orange	-0.10	-0.05
Yellow	-0.05	0.00
Cyan	0.00	0.05
Light Green	0.05	0.10
Green	0.10	0.20
Dark Green	0.20	0.70

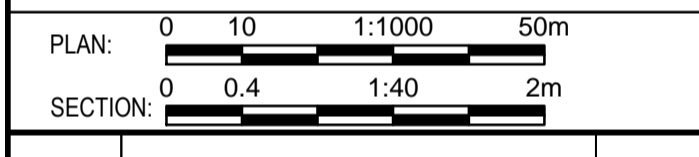
- NOTES:  
 • CUT = NEGATIVE VALUE, FILL = POSITIVE VALUE  
 • REQUIRED FULL DEPTH RECLAMATION NOT SHOWN ON SECTIONS, SEE TYPICAL SECTIONS

Q:\VancouverTransportation\TRN\VHWY\Projects\TRN\VHWY\030308 - Alaska Hwy Km 229 - 451 ACP Plan and Tender\CAD Contract 2\C554-560 GRADING PLANS.dwg [C554] January 31, 2018 - 7:36:08 am (BY: DEEPWELL, ANDREW)

# ISSUED FOR TENDER

GENERAL NOTES:  
 1. DIMENSIONS, COORDINATES, ELEVATIONS ARE IN METRES UNLESS NOTED OTHERWISE  
 2. THE CONTRACTOR IS RESPONSIBLE FOR VERIFYING THE LOCATION OF ALL UTILITIES PRIOR TO CONSTRUCTION

COLOUR CODED GRADING PLANS PROVIDED FOR GENERAL INFORMATION ONLY AND NOT TO BE USED FOR DIRECT MEASUREMENT



0	ISSUED FOR TENDER	16/01/29
Revision/	Description/Description	Date/Date

Client/client  
**PUBLIC WORKS AND GOVERNMENT SERVICES CANADA**



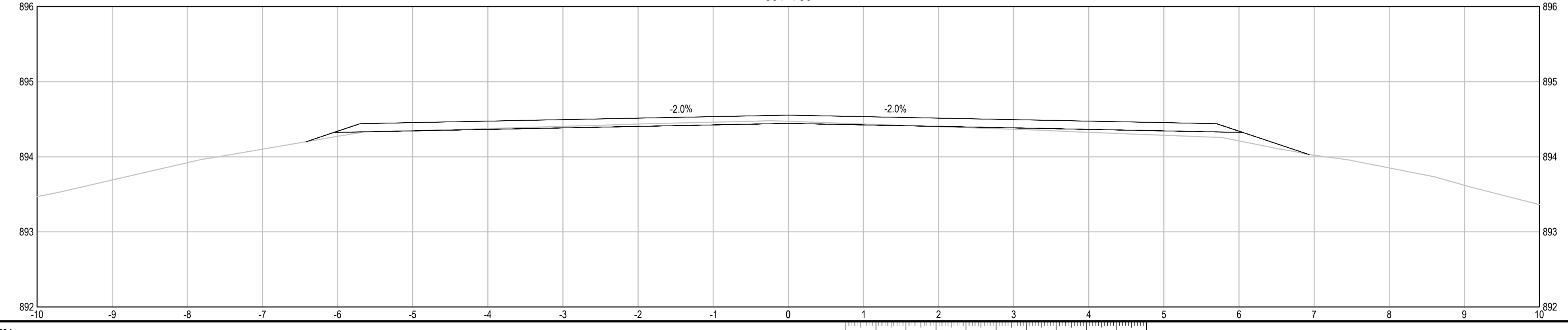
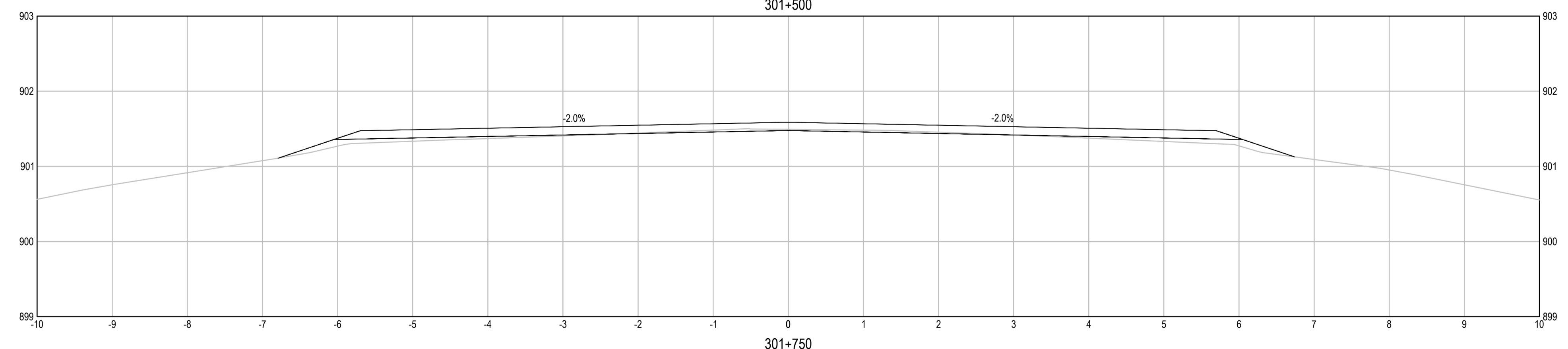
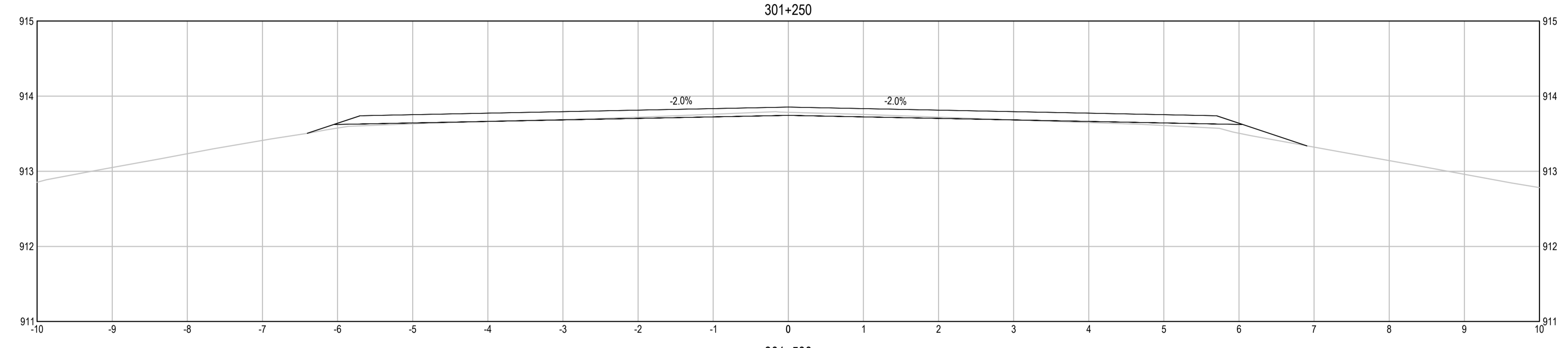
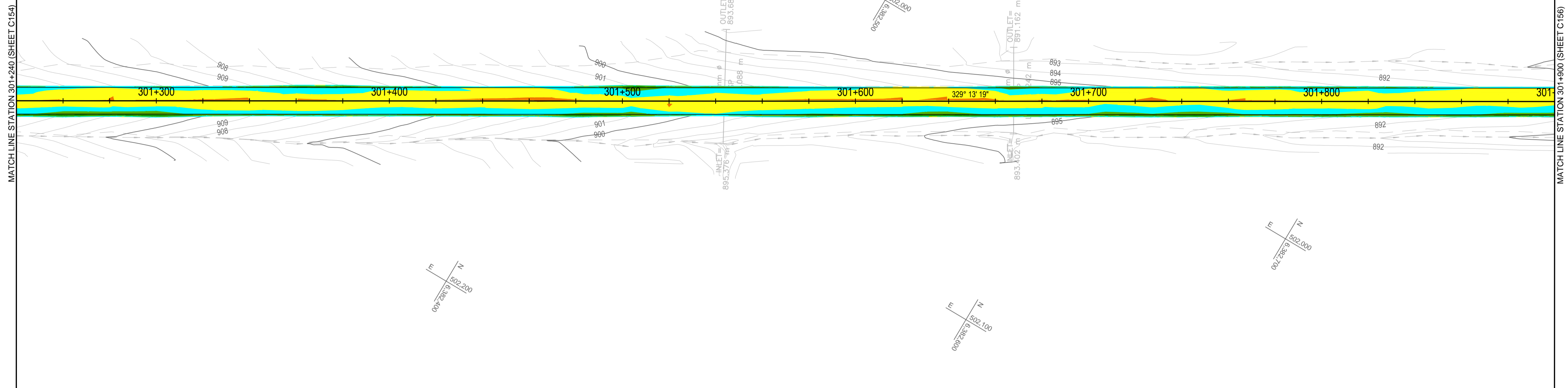
Project title/Titre du projet  
**KM 266 - 315  
 PAVEMENT REPLACEMENT & MISCELLANEOUS WORKS  
 ALASKA HIGHWAY, BC**

Approved by/Approve par  
**G.WILKINS**  
 Designed by/Concept par  
**A.HORWOOD / A.DEEPWELL**  
 Drawn by/Dessine par  
**A.DEEPWELL**  
 PWGSC Project Manager/Administrateur de Projets TPSCC  
**A.TAHERI**  
 PWGSC Architectural and Engineering Resources Manager/  
 Ressources Architectural et de Directeur d'Ingénierie, TPSCC

Client/client  
**PUBLIC WORKS GOVERNMENT SERVICES CANADA**

Drawing title/Titre du dessin  
**COLOUR CODED GRADING PLAN  
 STA. 301+240 TO STA. 301+900**

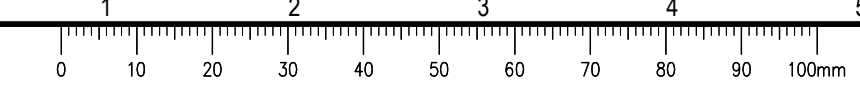
Project No./No. du projet	Sheet/Fauille	Revision no./La Révision no.
<b>R.017173.344</b>	<b>C555</b> OF C175	<b>0</b>



[Dark Red]	-1.12	-0.20
[Red]	-0.20	-0.10
[Orange]	-0.10	-0.05
[Yellow]	-0.05	0.00
[Light Green]	0.00	0.05
[Green]	0.05	0.10
[Dark Green]	0.10	0.20
[Black]	0.20	0.70

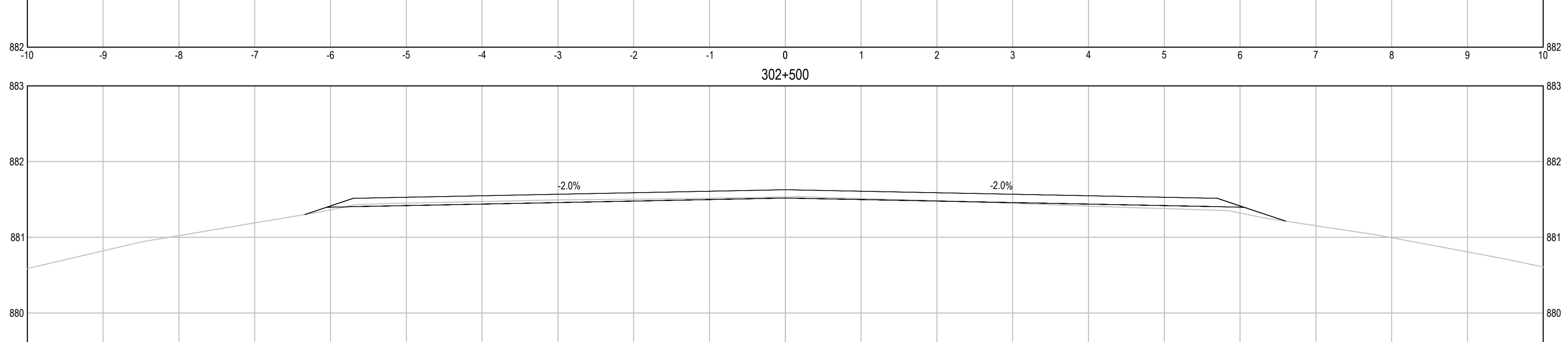
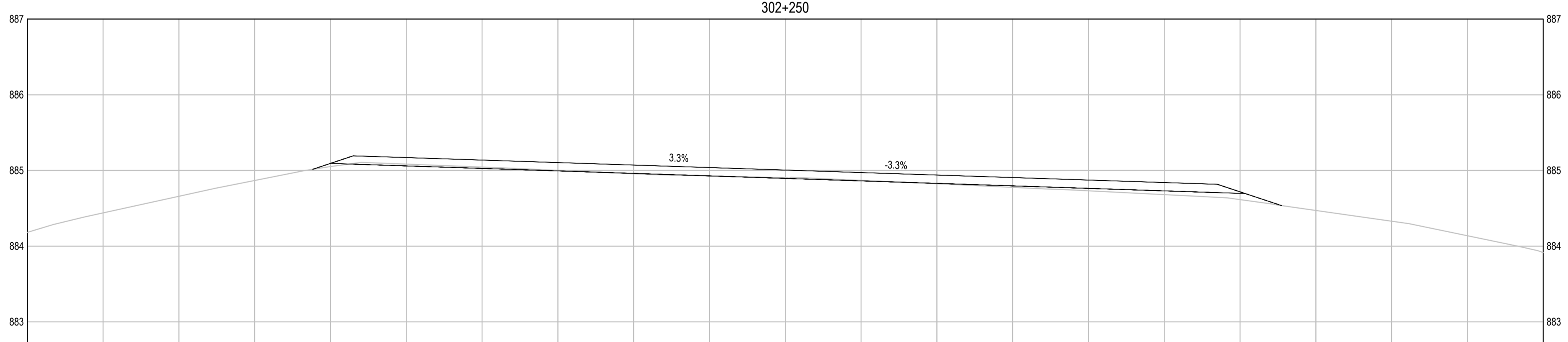
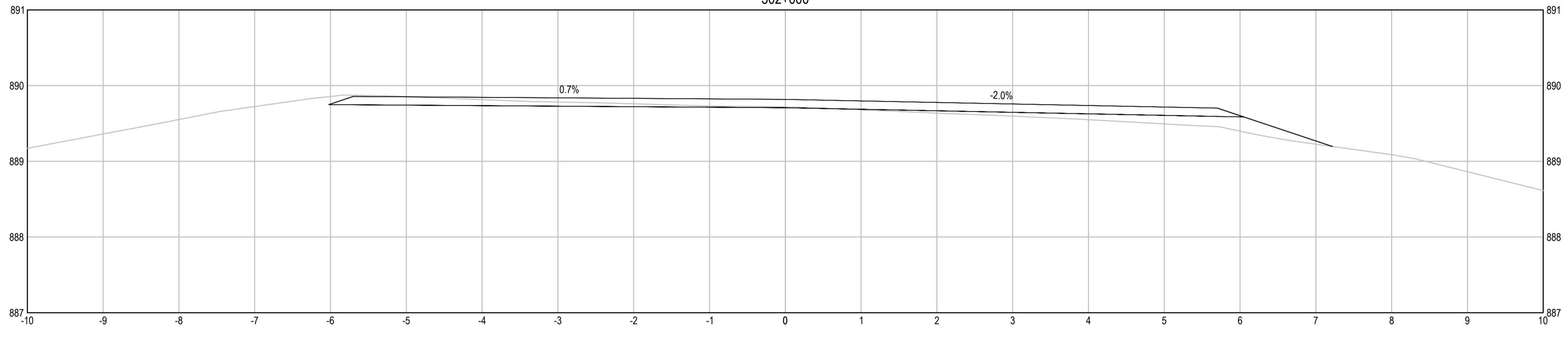
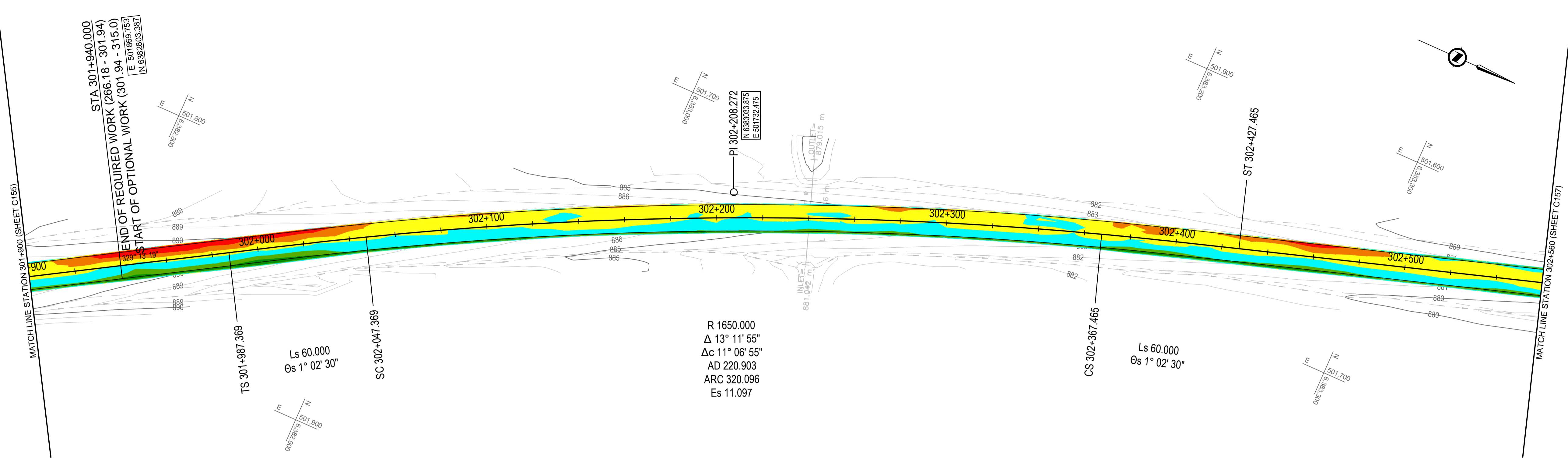
NOTES:  
 • CUT = NEGATIVE VALUE, FILL = POSITIVE VALUE  
 • REQUIRED FULL DEPTH RECLAMATION NOT SHOWN ON SECTIONS, SEE TYPICAL SECTIONS

Q:\VancouverTransportation\TRN\VHWY\Projects\TRN\VHWY\03038 - Alaska Hwy Km 229 - 451 ACP Plan and Tender\CAD Contract 2\C551-560 GRADING PLANS.dwg [C555] January 31, 2018 - 7:37:32 am (BY: DEEPWELL, ANDREW)



**ISSUED FOR TENDER**

- GENERAL NOTES:  
 1. DIMENSIONS, COORDINATES, ELEVATIONS ARE IN METRES UNLESS NOTED OTHERWISE  
 2. THE CONTRACTOR IS RESPONSIBLE FOR VERIFYING THE LOCATION OF ALL UTILITIES PRIOR TO CONSTRUCTION

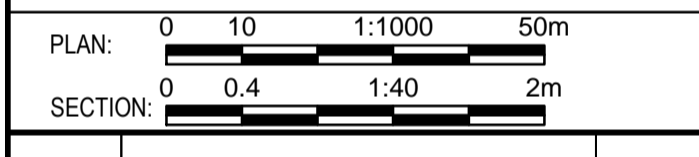


**ELEVATION RANGE DIFFERENCE BETWEEN EXISTING GROUND & PROPOSED ACP BOTTOM**

Dark Red	-1.12	-0.20
Red	-0.20	-0.10
Orange	-0.10	-0.05
Yellow	-0.05	0.00
Cyan	0.00	0.05
Light Green	0.05	0.10
Green	0.10	0.20
Dark Green	0.20	0.70

- NOTES:  
 • CUT = NEGATIVE VALUE, FILL = POSITIVE VALUE  
 • REQUIRED FULL DEPTH RECLAMATION NOT SHOWN ON SECTIONS, SEE TYPICAL SECTIONS

COLOUR CODED GRADING PLANS PROVIDED FOR GENERAL INFORMATION ONLY AND NOT TO BE USED FOR DIRECT MEASUREMENT



0	ISSUED FOR TENDER	16/01/29
Revision/	Description/Description	Date/Date
Client/client	PUBLIC WORKS AND GOVERNMENT SERVICES CANADA	

**PUBLIC WORKS AND GOVERNMENT SERVICES CANADA**

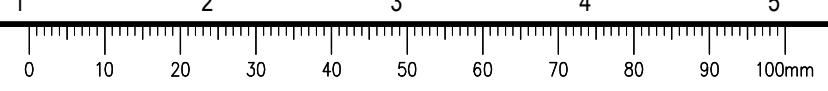


Project title/Titre du projet  
**KM 266 - 315 PAVEMENT REPLACEMENT & MISCELLANEOUS WORKS ALASKA HIGHWAY, BC**

Approved by/Approve par  
**G.WILKINS**  
 Designed by/Concept par  
**A.HORWOOD / A.DEEPWELL**  
 Drawn by/Dessine par  
**A.DEEPWELL**  
 PWGSC Project Manager/Administrateur de Projets TPSCC  
**A.TAHERI**  
 PWGSC Architectural and Engineering Resources Manager/Ressources Architectural et de Directeur d'Ingénierie, TPSCC

Client/client  
**PUBLIC WORKS GOVERNMENT SERVICES CANADA**  
 Drawing title/Titre du dessin  
**COLOUR CODED GRADING PLAN STA. 301+900 TO STA. 302+560**

Project No./No. du projet <b>R.017173.344</b>	Sheet/Fauille <b>C556</b> OF C175	Revision no./La Révision no. <b>0</b>
--	---	--

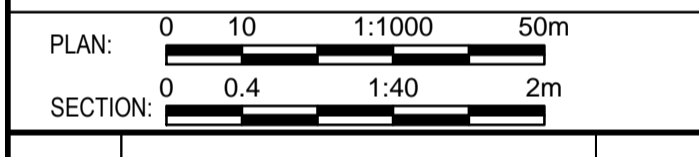




**ISSUED FOR TENDER**

- GENERAL NOTES:  
 1. DIMENSIONS, COORDINATES, ELEVATIONS ARE IN METRES UNLESS NOTED OTHERWISE  
 2. THE CONTRACTOR IS RESPONSIBLE FOR VERIFYING THE LOCATION OF ALL UTILITIES PRIOR TO CONSTRUCTION

COLOUR CODED GRADING PLANS PROVIDED FOR GENERAL INFORMATION ONLY AND NOT TO BE USED FOR DIRECT MEASUREMENT



0	ISSUED FOR TENDER	18/01/29
Revision/	Description/Description	Date/Date

Client/client  
**PUBLIC WORKS AND GOVERNMENT SERVICES CANADA**



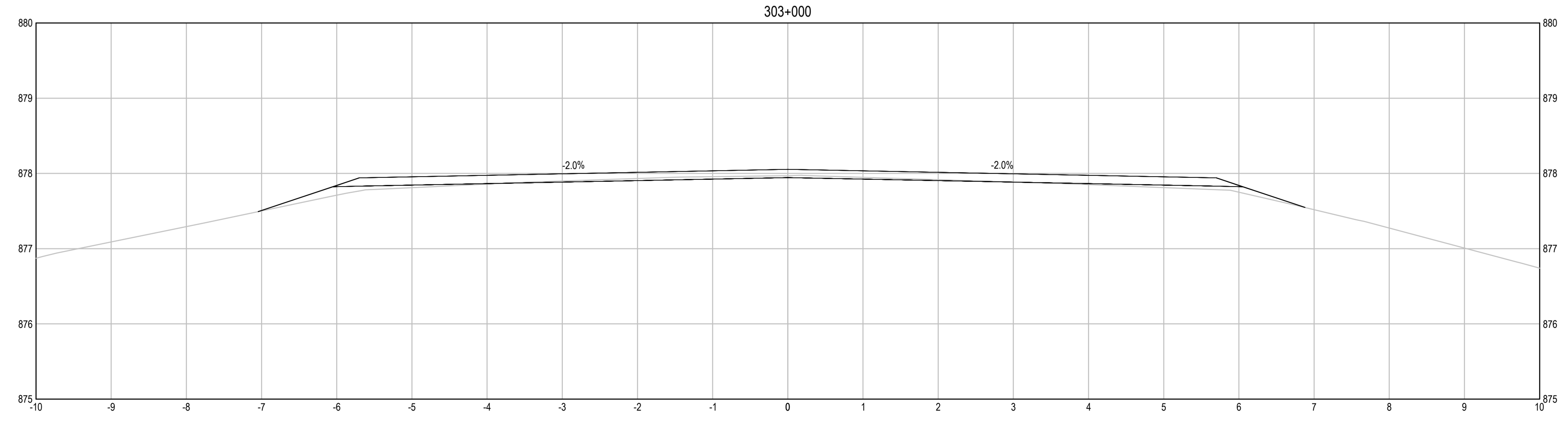
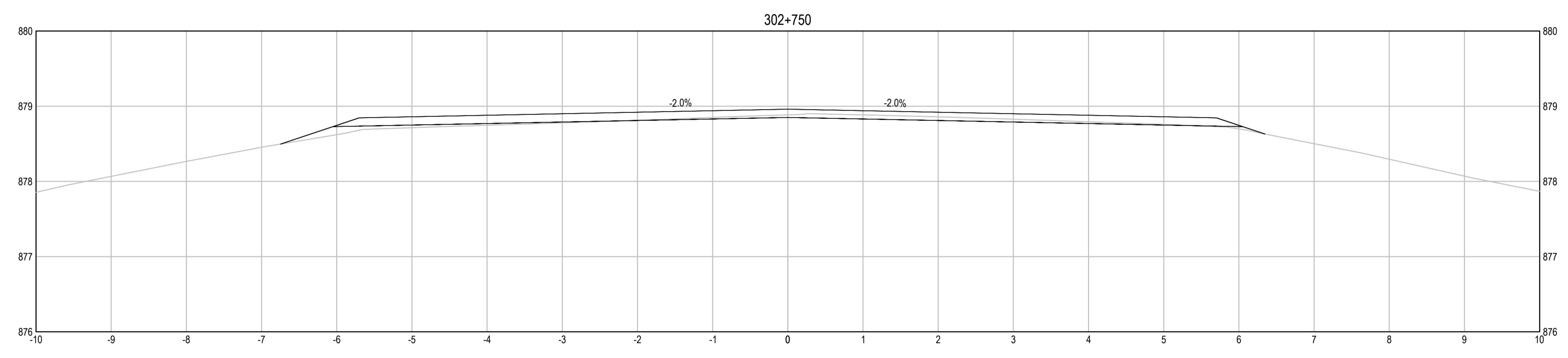
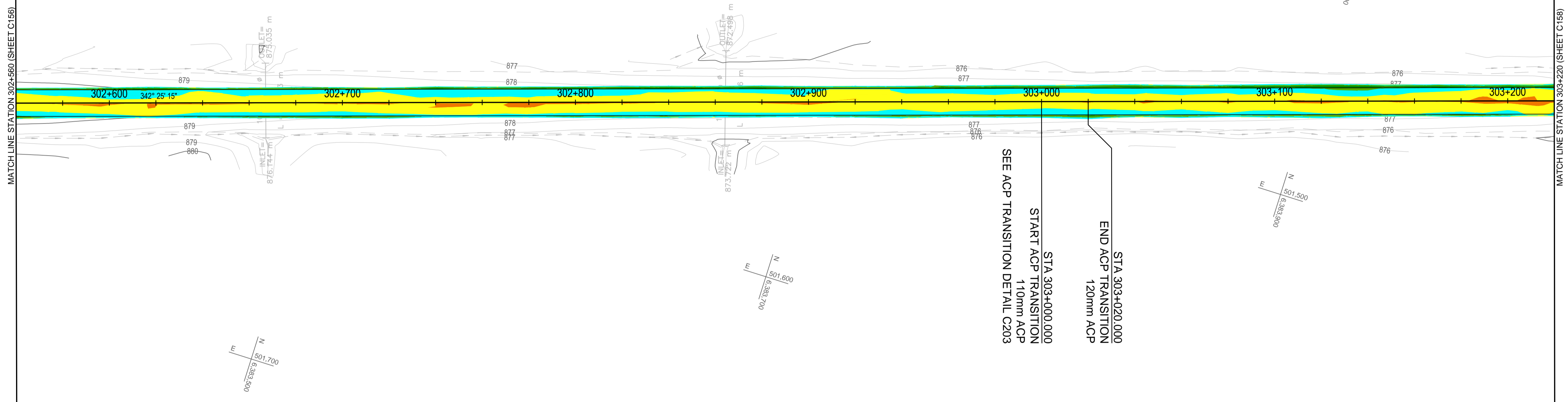
Project title/Titre du projet  
**KM 266 - 315  
 PAVEMENT REPLACEMENT & MISCELLANEOUS WORKS  
 ALASKA HIGHWAY, BC**

Approved by/Approve par  
**G.WILKINS**  
 Designed by/Concept par  
**A.HORWOOD / A.DEEPWELL**  
 Drawn by/Dessine par  
**A.DEEPWELL**  
 PWGSC Project Manager/Administrateur de Projets TPSCC  
**A.TAHERI**  
 PWGSC, Architectural and Engineering Resources Manager/  
 Ressources Architectural et de Directeur d'Ingénierie, TPSCC

Client/client  
**PUBLIC WORKS GOVERNMENT SERVICES CANADA**

Drawing title/Titre du dessin  
**COLOUR CODED GRADING PLAN  
 STA. 302+560 TO STA. 303+220**

Project No./No. du projet	Sheet/Fauille	Revision no./La Révision no.
<b>R.017173.344</b>	<b>C557</b>	<b>0</b>
	<b>OF C175</b>	

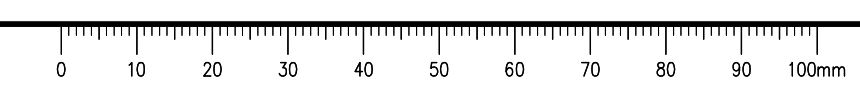


**ELEVATION RANGE DIFFERENCE BETWEEN EXISTING GROUND & PROPOSED ACP BOTTOM**

[Dark Red]	-1.12	-0.20
[Red]	-0.20	-0.10
[Orange]	-0.10	-0.05
[Yellow]	-0.05	0.00
[Light Green]	0.00	0.05
[Green]	0.05	0.10
[Dark Green]	0.10	0.20
[Black]	0.20	0.70

- NOTES:  
 • CUT = NEGATIVE VALUE, FILL = POSITIVE VALUE  
 • REQUIRED FULL DEPTH RECLAMATION NOT SHOWN ON SECTIONS, SEE TYPICAL SECTIONS

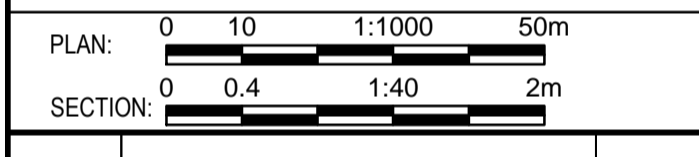
Q:\VancouverTransportation\TRN\VHWY\030308 - Alaska Hwy Km 229 - 451 ACP Plan and Tender\CAD Contract 2\C557-560 GRADING PLANS.dwg [C557] January 31, 2018 - 7:39:13 am (BY: DEEPWELL, ANDREW)



**ISSUED FOR TENDER**

- GENERAL NOTES:  
 1. DIMENSIONS, COORDINATES, ELEVATIONS ARE IN METRES UNLESS NOTED OTHERWISE  
 2. THE CONTRACTOR IS RESPONSIBLE FOR VERIFYING THE LOCATION OF ALL UTILITIES PRIOR TO CONSTRUCTION

COLOUR CODED GRADING PLANS PROVIDED FOR GENERAL INFORMATION ONLY AND NOT TO BE USED FOR DIRECT MEASUREMENT



0	ISSUED FOR TENDER	16/01/29
Revision/Évaluation	Description/Description	Date/Date

Client/Client  
**PUBLIC WORKS AND GOVERNMENT SERVICES CANADA**



Project title/Titre du projet  
**KM 266 - 315  
 PAVEMENT REPLACEMENT & MISCELLANEOUS WORKS  
 ALASKA HIGHWAY, BC**

Approved by/Approuvé par  
**G.WILKINS**

Designed by/Concept par  
**A.HORWOOD / A.DEEPWELL**

Drawn by/Dessiné par  
**A.DEEPWELL**

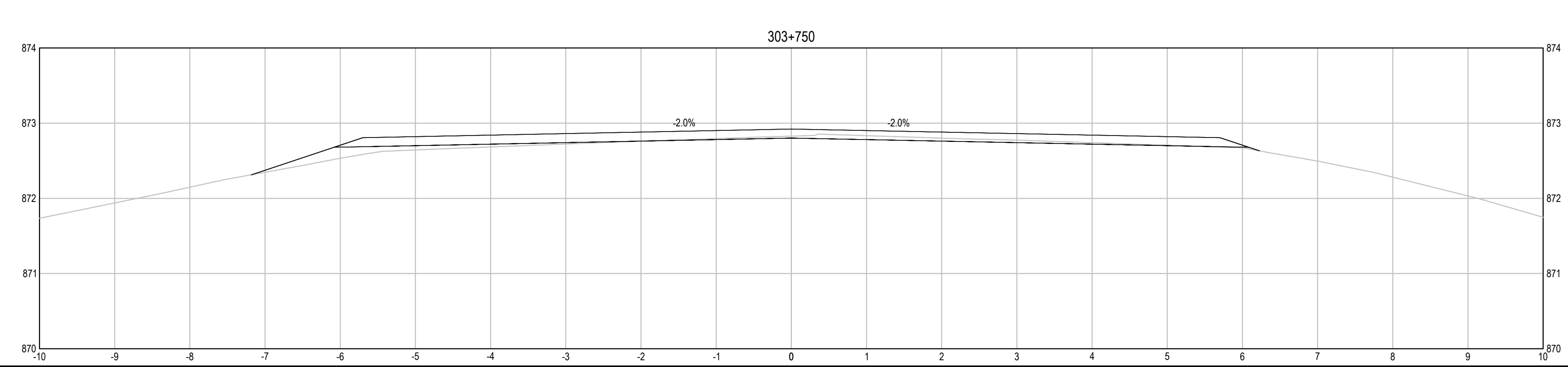
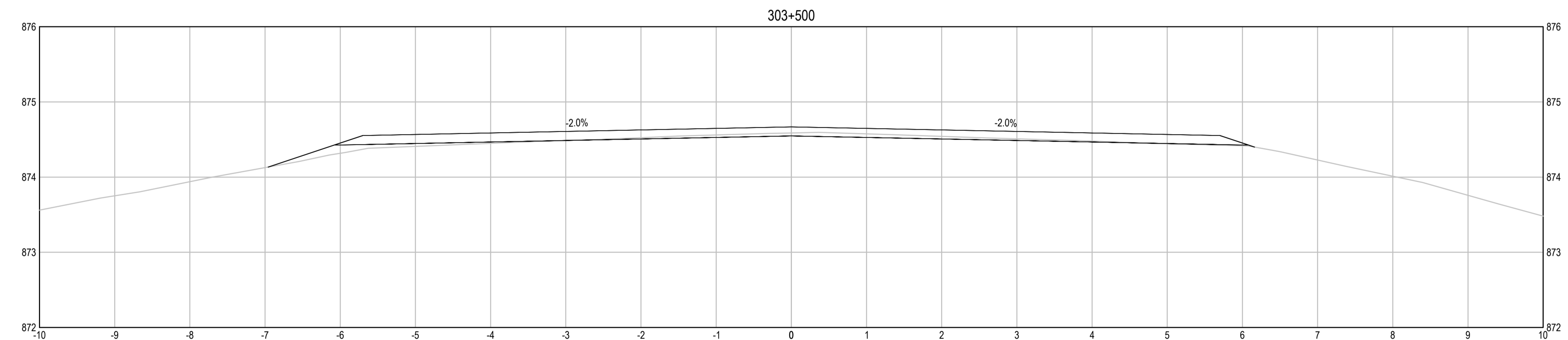
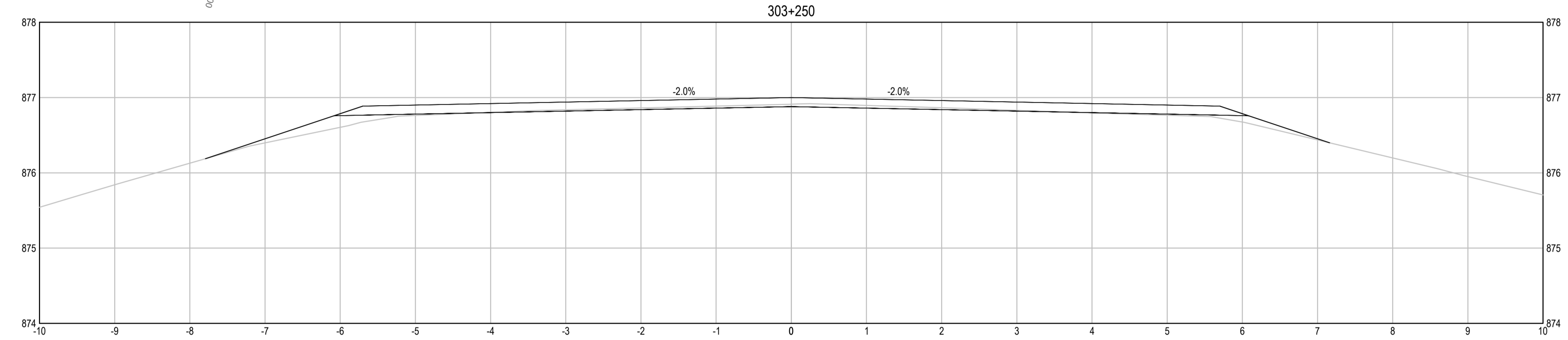
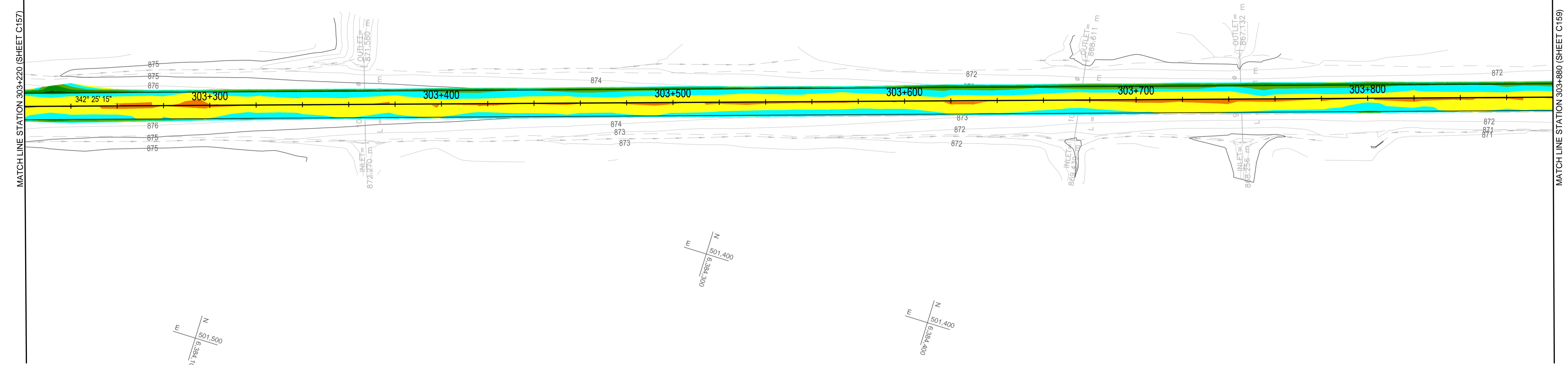
PWSC Project Manager/Administrateur de Projets TPSC  
**A.TAHERI**

PWSC Architectural and Engineering Resources Manager/Ressources Architectural et de Directeur d'Ingénierie, TPSC

Client/Client  
**PUBLIC WORKS GOVERNMENT SERVICES CANADA**

Drawing title/Titre du dessin  
**COLOUR CODED GRADING PLAN  
 STA. 303+220 TO STA. 303+880**

Project No./No. du projet	Sheet/Fauille	Revision no./La Révision no.
<b>R.017173.344</b>	<b>C558</b> OF C175	<b>0</b>



**ELEVATION RANGE DIFFERENCE BETWEEN EXISTING GROUND & PROPOSED ACP BOTTOM**

Dark Red	-1.12	-0.20
Red	-0.20	-0.10
Orange	-0.10	-0.05
Yellow	-0.05	0.00
Cyan	0.00	0.05
Light Green	0.05	0.10
Green	0.10	0.20
Dark Green	0.20	0.70

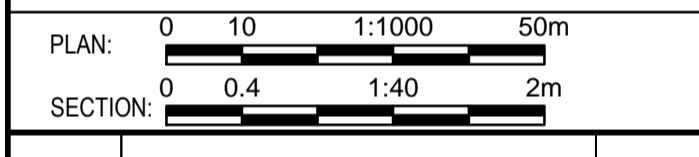
- NOTES:  
 • CUT = NEGATIVE VALUE, FILL = POSITIVE VALUE  
 • REQUIRED FULL DEPTH RECLAMATION NOT SHOWN ON SECTIONS, SEE TYPICAL SECTIONS



**ISSUED FOR TENDER**

- GENERAL NOTES:  
 1. DIMENSIONS, COORDINATES, ELEVATIONS ARE IN METRES UNLESS NOTED OTHERWISE  
 2. THE CONTRACTOR IS RESPONSIBLE FOR VERIFYING THE LOCATION OF ALL UTILITIES PRIOR TO CONSTRUCTION

COLOUR CODED GRADING PLANS PROVIDED FOR GENERAL INFORMATION ONLY AND NOT TO BE USED FOR DIRECT MEASUREMENT



0	ISSUED FOR TENDER	16/01/29
Revision/	Description/Description	Date/Date
Client/client		

**PUBLIC WORKS AND GOVERNMENT SERVICES CANADA**



Project title/Titre du projet  
**KM 266 - 315  
 PAVEMENT REPLACEMENT & MISCELLANEOUS WORKS  
 ALASKA HIGHWAY, BC**

Approved by/Approve par  
**G.WILKINS**

Designed by/Concept par  
**A.HORWOOD / A.DEEPWELL**

Drawn by/Dessine par  
**A.DEEPWELL**

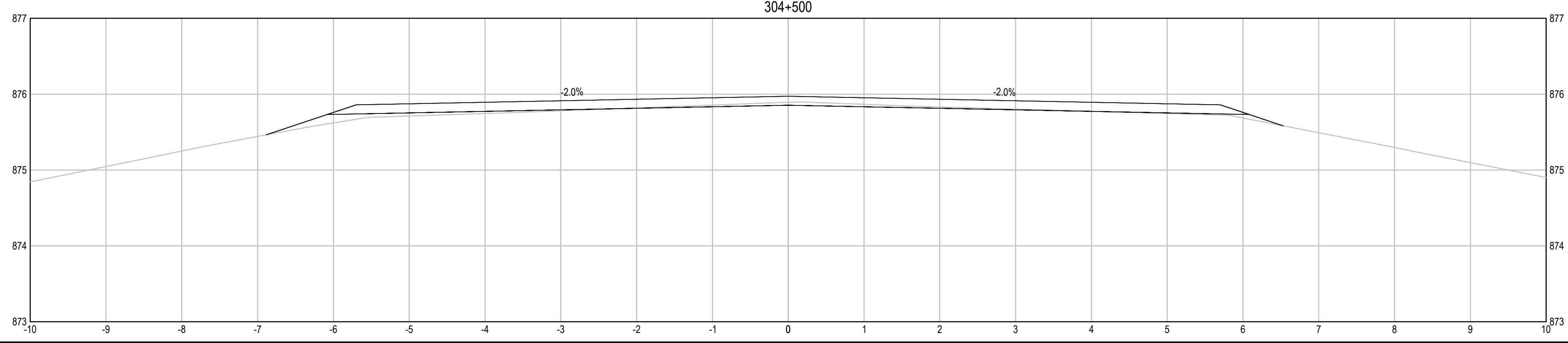
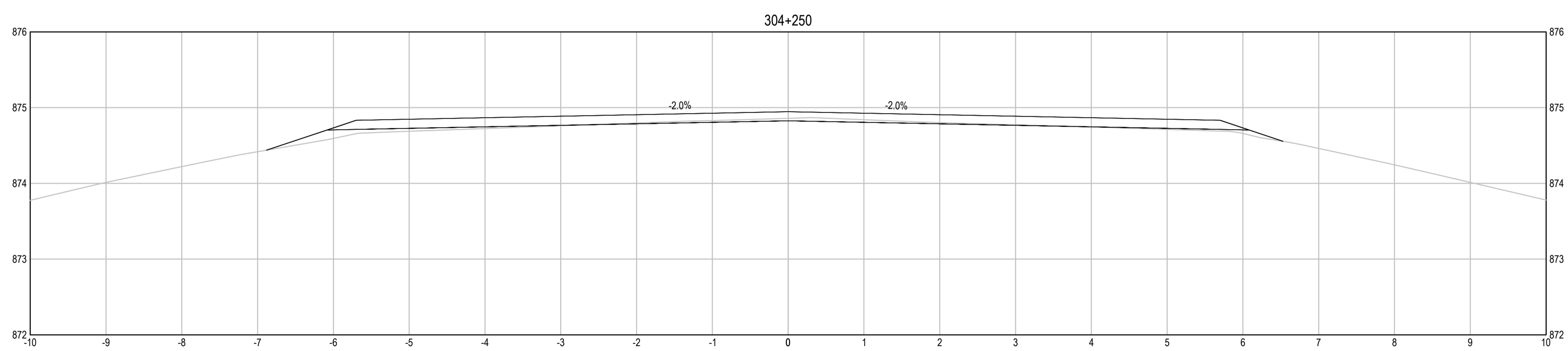
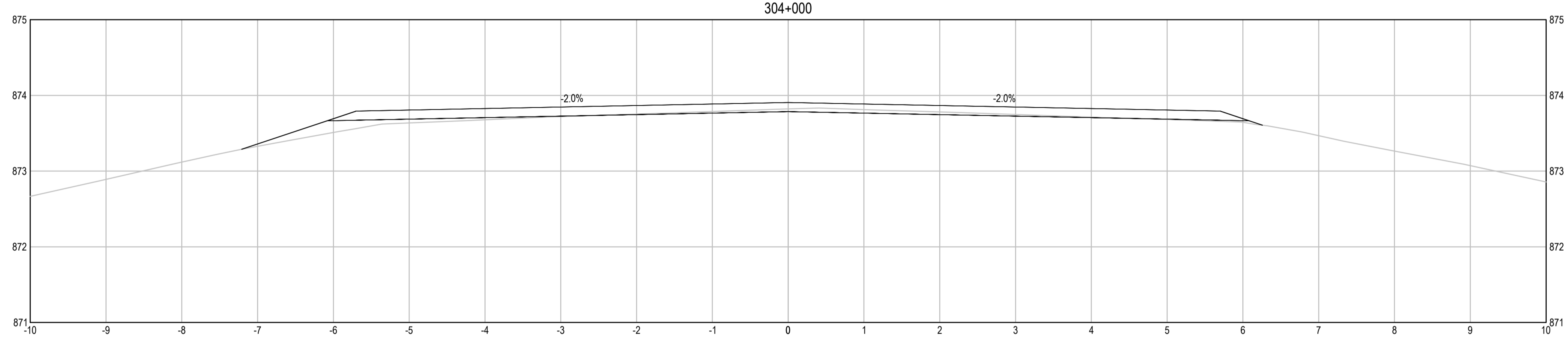
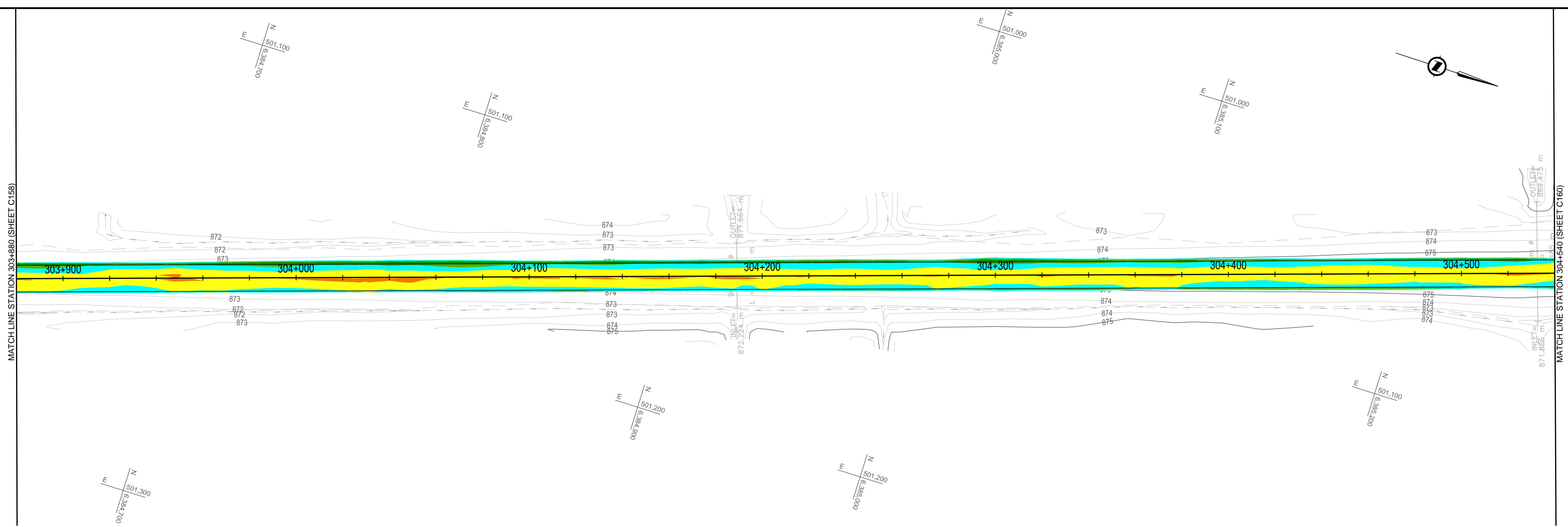
PWGSC Project Manager/Administrateur de Projets TPSCG  
**A.TAHERI**

PWGSC Architectural and Engineering Resources Manager/Ressources Architectural et de Directeur d'Ingénierie, TPSCG

Client/client  
**PUBLIC WORKS GOVERNMENT SERVICES CANADA**

Drawing title/Titre du dessin  
**COLOUR CODED GRADING PLAN  
 STA. 303+880 TO STA. 304+540**

Project No./No. du projet	Sheet/Fauille	Revision no./La Révision no.
<b>R.017173.344</b>	<b>C559</b> OF C175	<b>0</b>

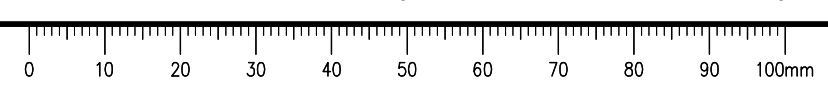


**ELEVATION RANGE DIFFERENCE BETWEEN EXISTING GROUND & PROPOSED ACP BOTTOM**

[Red]	-1.12	-0.20
[Orange]	-0.20	-0.10
[Yellow]	-0.10	-0.05
[Light Green]	-0.05	0.00
[Green]	0.00	0.05
[Dark Green]	0.05	0.10
[Dark Green]	0.10	0.20
[Dark Green]	0.20	0.70

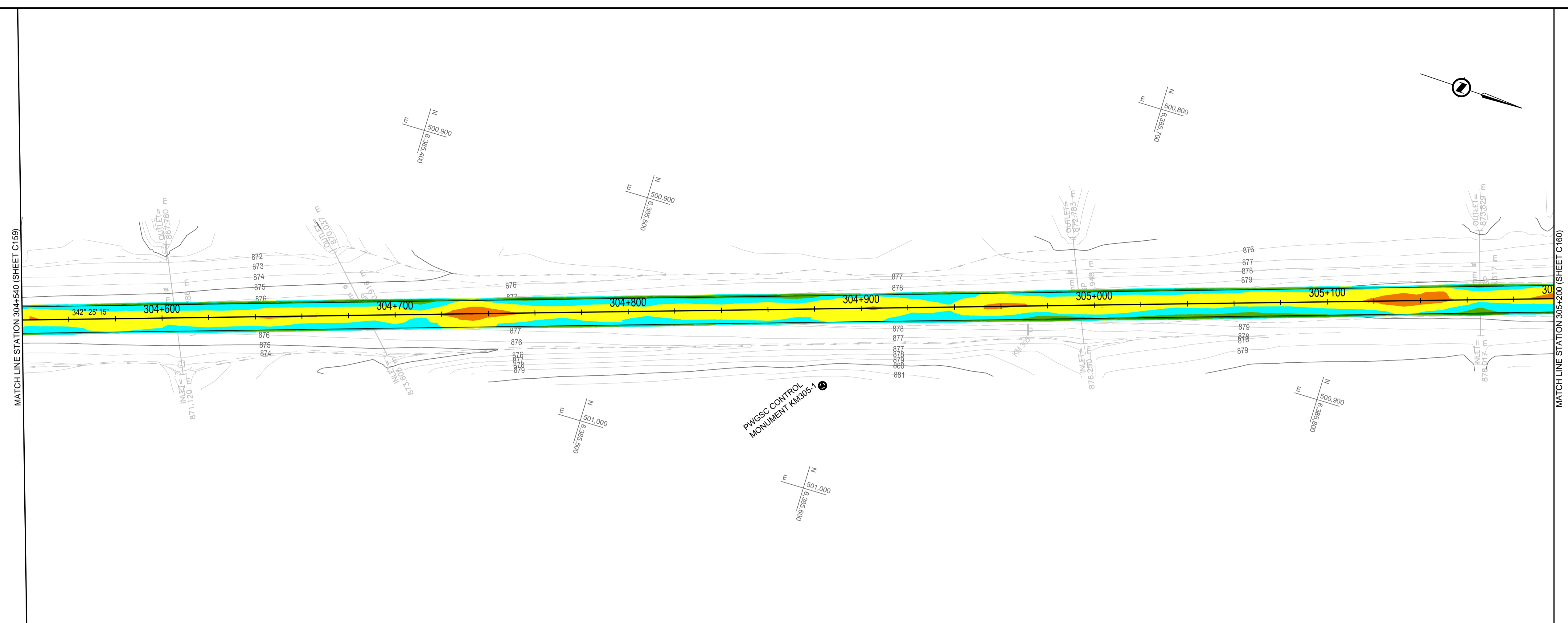
- NOTES:  
 • CUT = NEGATIVE VALUE, FILL = POSITIVE VALUE  
 • REQUIRED FULL DEPTH RECLAMATION NOT SHOWN ON SECTIONS, SEE TYPICAL SECTIONS

Q:\VancouverTransportation\TRN\VHWY03038 - Alaska Hwy Km 229 - 451 ACP Plan and Tender\CAD Contract 2\C551-560 GRADING PLANS.dwg [C559] January 31, 2018 - 7:41:12 am (BY: DEEPWELL, ANDREW)

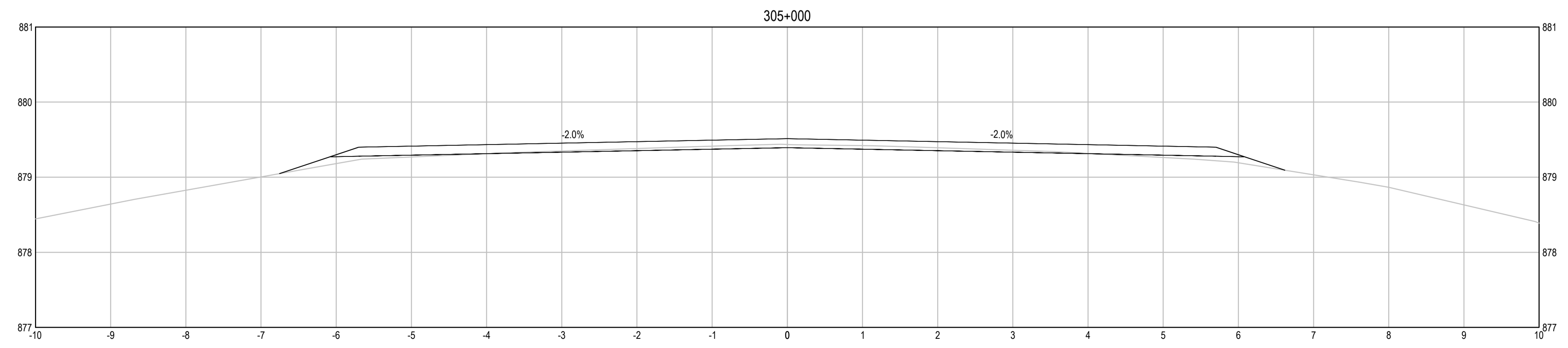
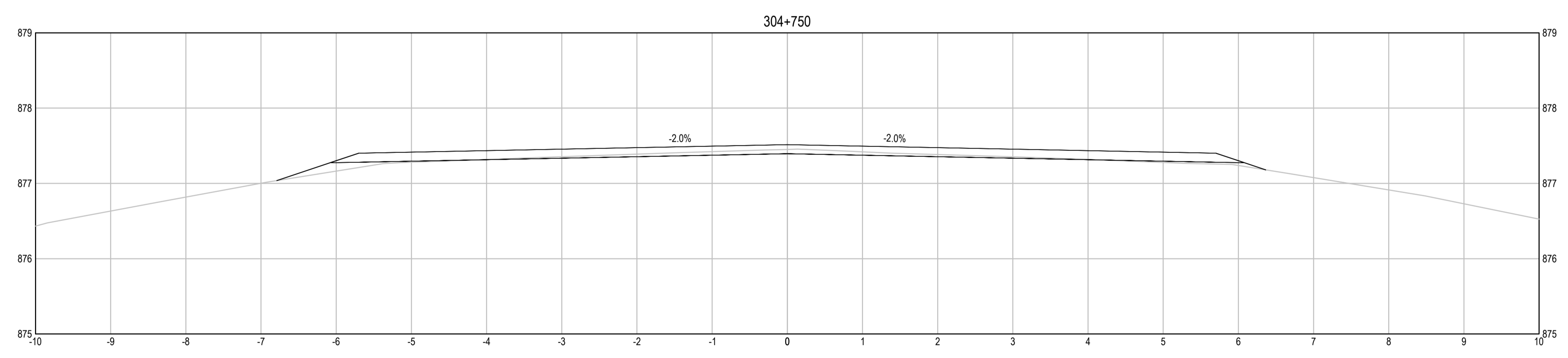
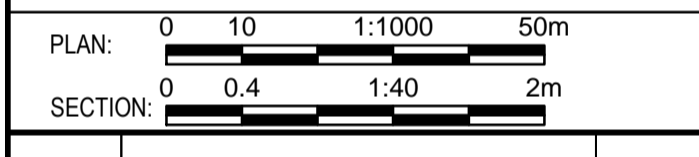


**ISSUED FOR TENDER**

GENERAL NOTES:  
 1. DIMENSIONS, COORDINATES, ELEVATIONS ARE IN METRES UNLESS NOTED OTHERWISE  
 2. THE CONTRACTOR IS RESPONSIBLE FOR VERIFYING THE LOCATION OF ALL UTILITIES PRIOR TO CONSTRUCTION



COLOUR CODED GRADING PLANS PROVIDED FOR GENERAL INFORMATION ONLY AND NOT TO BE USED FOR DIRECT MEASUREMENT



ELEVATION RANGE DIFFERENCE BETWEEN EXISTING GROUND & PROPOSED ACP BOTTOM		
[Red]	-1.12	-0.20
[Orange]	-0.20	-0.10
[Yellow]	-0.10	-0.05
[Light Green]	-0.05	0.00
[Green]	0.00	0.05
[Dark Green]	0.05	0.10
[Dark Green]	0.10	0.20
[Dark Green]	0.20	0.70

NOTES:  
 • CUT = NEGATIVE VALUE, FILL = POSITIVE VALUE  
 • REQUIRED FULL DEPTH RECLAMATION NOT SHOWN ON SECTIONS, SEE TYPICAL SECTIONS

0	ISSUED FOR TENDER	16/01/29
Revision/	Description/Description	Date/Date

Client/client  
**PUBLIC WORKS AND GOVERNMENT SERVICES CANADA**



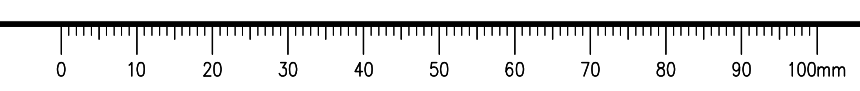
Project title/Titre du projet  
**KM 266 - 315  
 PAVEMENT REPLACEMENT & MISCELLANEOUS WORKS  
 ALASKA HIGHWAY, BC**

Approved by/Approve par  
**G.WILKINS**  
 Designed by/Concept par  
**A.HORWOOD / A.DEEPWELL**  
 Drawn by/Dessine par  
**A.DEEPWELL**  
 PWGSC Project Manager/Administrateur de Projets TPSCC  
**A.TAHERI**  
 PWGSC Architectural and Engineering Resources Manager/Ressources Architectural et de Directeur d'Ingénierie, TPSCC

Client/client  
**PUBLIC WORKS GOVERNMENT SERVICES CANADA**  
 Drawing title/Titre du dessin  
**COLOUR CODED GRADING PLAN  
 STA. 304+540 TO STA. 305+200**

Project No./No. du projet <b>R.017173.344</b>	Sheet/Fauille <b>C560</b> OF C175	Revision no./La Révision no. <b>0</b>
--	---	--

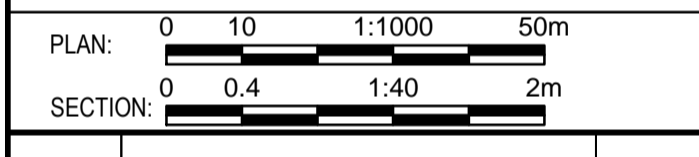
Q:\VancouverTransportation\TRN\VHWY\Projects\TRN\VHWY\030308 - Alaska Hwy Km 229 - 451 ACP Plan and Tender\CAD Contract 2\C551-560 GRADING PLANS.dwg [C560] January 31, 2018 - 7:41:52 am (BY: DEEPWELL, ANDREW)



# ISSUED FOR TENDER

**GENERAL NOTES:**  
 1. DIMENSIONS, COORDINATES, ELEVATIONS ARE IN METRES UNLESS NOTED OTHERWISE  
 2. THE CONTRACTOR IS RESPONSIBLE FOR VERIFYING THE LOCATION OF ALL UTILITIES PRIOR TO CONSTRUCTION

COLOUR CODED GRADING PLANS PROVIDED FOR GENERAL INFORMATION ONLY AND NOT TO BE USED FOR DIRECT MEASUREMENT



0	ISSUED FOR TENDER	18/01/29
Revision/	Description/Description	Date/Date

Client/client  
**PUBLIC WORKS AND GOVERNMENT SERVICES CANADA**



Project title/Titre du projet  
**KM 266 - 315  
 PAVEMENT REPLACEMENT & MISCELLANEOUS WORKS  
 ALASKA HIGHWAY, BC**

Approved by/Approve par  
**G.WILKINS**

Designed by/Concept par  
**A.HORWOOD / A.DEEPWELL**

Drawn by/Dessine par  
**A.DEEPWELL**

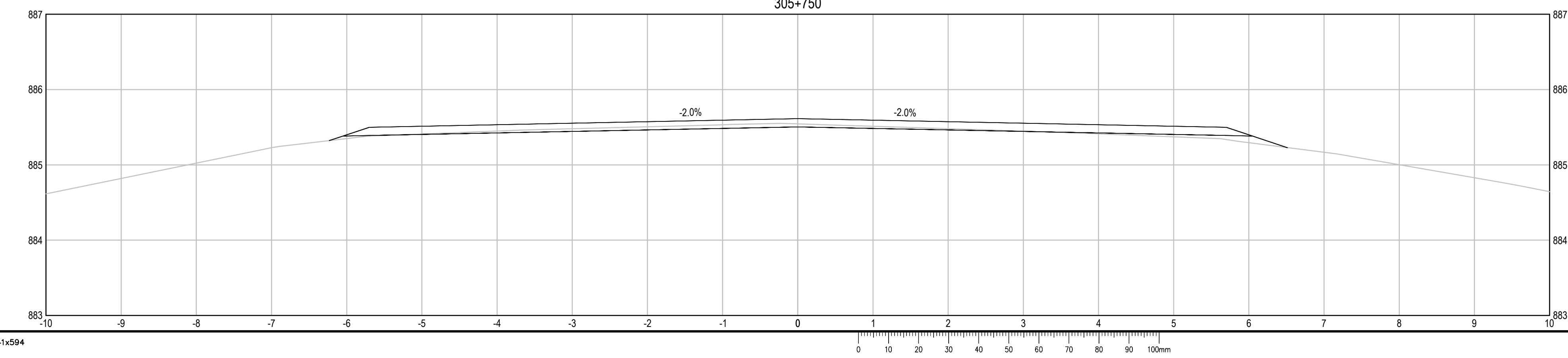
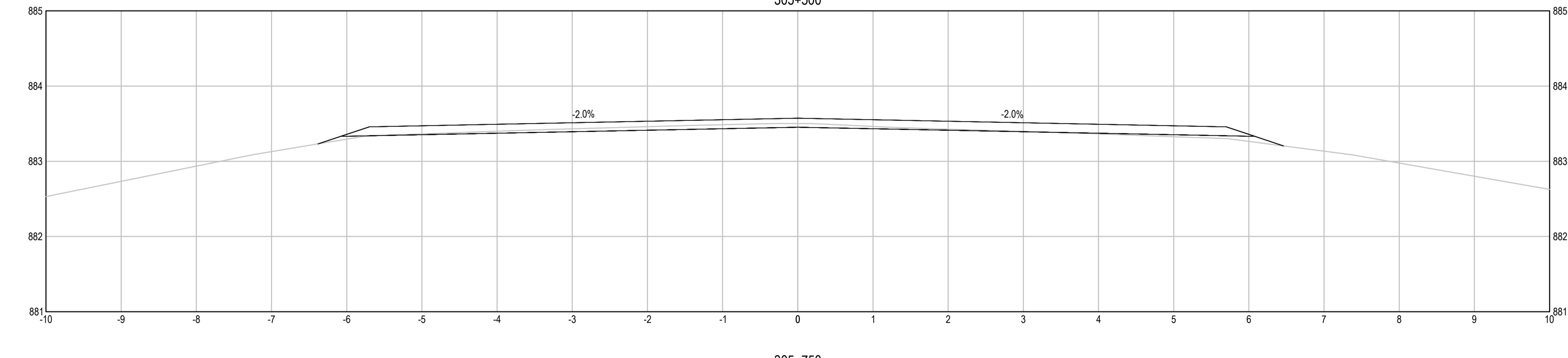
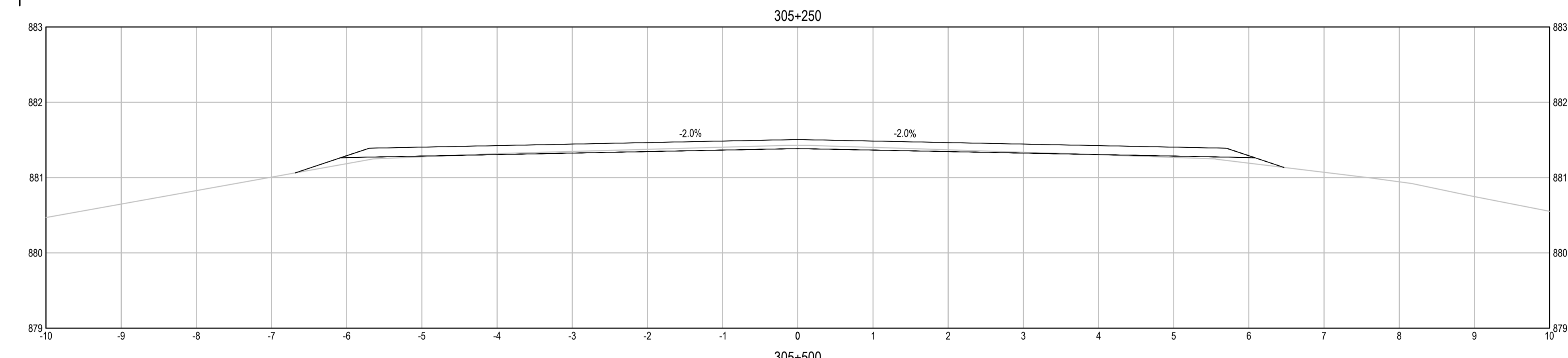
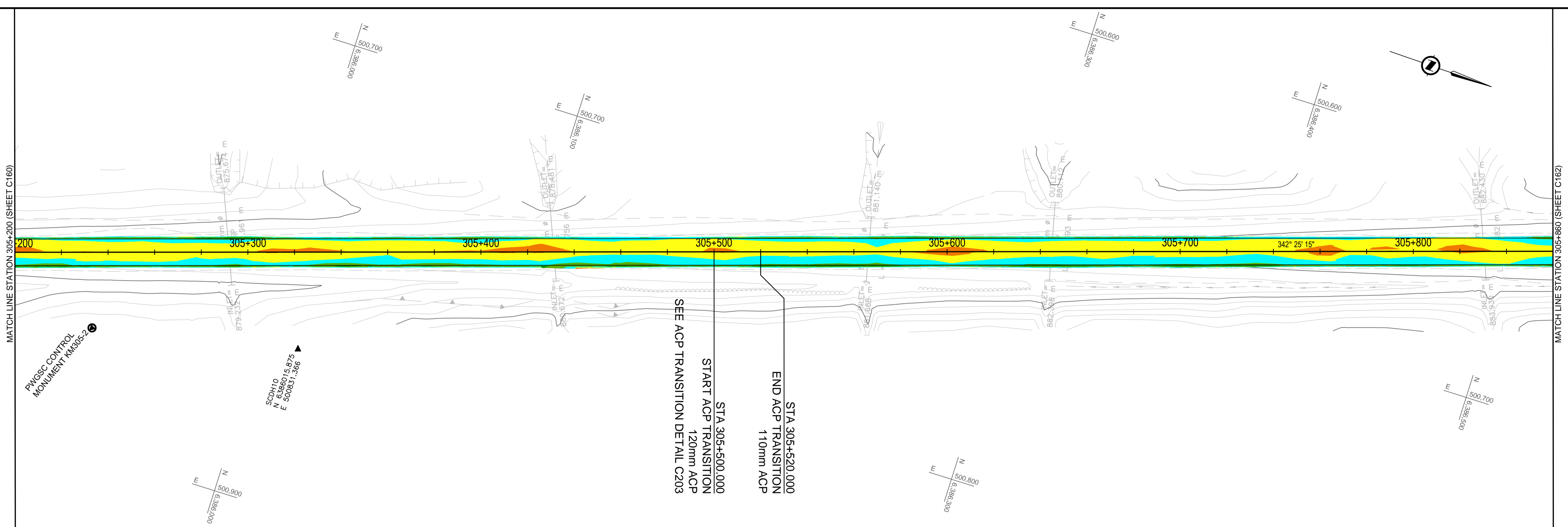
PWGSC Project Manager/Administrateur de Projets TPSCC  
**A.TAHERI**

PWGSC Architectural and Engineering Resources Manager/Ressources Architectural et de Directeur d'Ingénierie, TPSCC

Client/client  
**PUBLIC WORKS GOVERNMENT SERVICES CANADA**

Drawing title/Titre du dessin  
**COLOUR CODED GRADING PLAN  
 STA. 305+200 TO STA. 305+860**

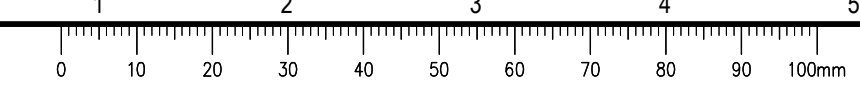
Project No./No. du projet	Sheet/Fauille	Revision no./La Révision no.
<b>R.017173.344</b>	<b>C561</b> OF C175	<b>0</b>



**ELEVATION RANGE DIFFERENCE BETWEEN EXISTING GROUND & PROPOSED ACP BOTTOM**

Dark Red	-1.12	-0.20
Red	-0.20	-0.10
Orange	-0.10	-0.05
Yellow	-0.05	0.00
Cyan	0.00	0.05
Light Green	0.05	0.10
Green	0.10	0.20
Dark Green	0.20	0.70

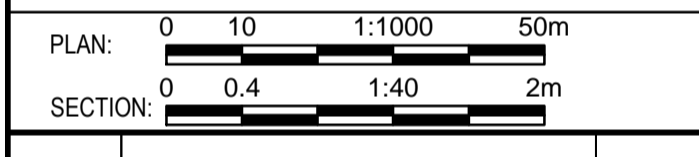
**NOTES:**  
 • CUT = NEGATIVE VALUE, FILL = POSITIVE VALUE  
 • REQUIRED FULL DEPTH RECLAMATION NOT SHOWN ON SECTIONS, SEE TYPICAL SECTIONS



**ISSUED FOR TENDER**

- GENERAL NOTES:  
 1. DIMENSIONS, COORDINATES, ELEVATIONS ARE IN METRES UNLESS NOTED OTHERWISE  
 2. THE CONTRACTOR IS RESPONSIBLE FOR VERIFYING THE LOCATION OF ALL UTILITIES PRIOR TO CONSTRUCTION

COLOUR CODED GRADING PLANS PROVIDED FOR GENERAL INFORMATION ONLY AND NOT TO BE USED FOR DIRECT MEASUREMENT



0	ISSUED FOR TENDER	16/01/29
Revision/	Description/Description	Date/Date

Client/client  
**PUBLIC WORKS AND GOVERNMENT SERVICES CANADA**



Project title/Titre du projet  
**KM 266 - 315  
 PAVEMENT REPLACEMENT & MISCELLANEOUS WORKS  
 ALASKA HIGHWAY, BC**

Approved by/Approve par  
**G.WILKINS**

Designed by/Concept par  
**A.HORWOOD / A.DEEPWELL**

Drawn by/Dessine par  
**A.DEEPWELL**

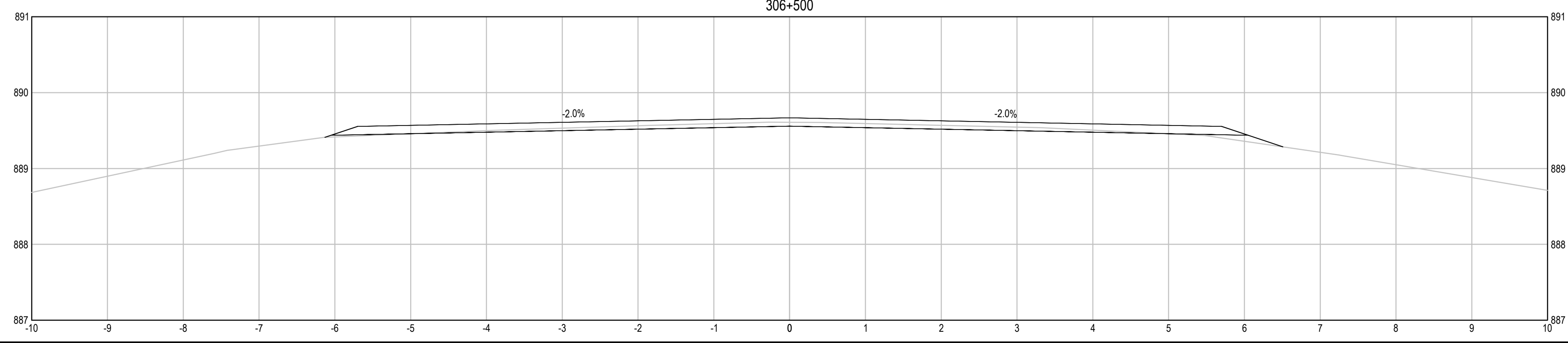
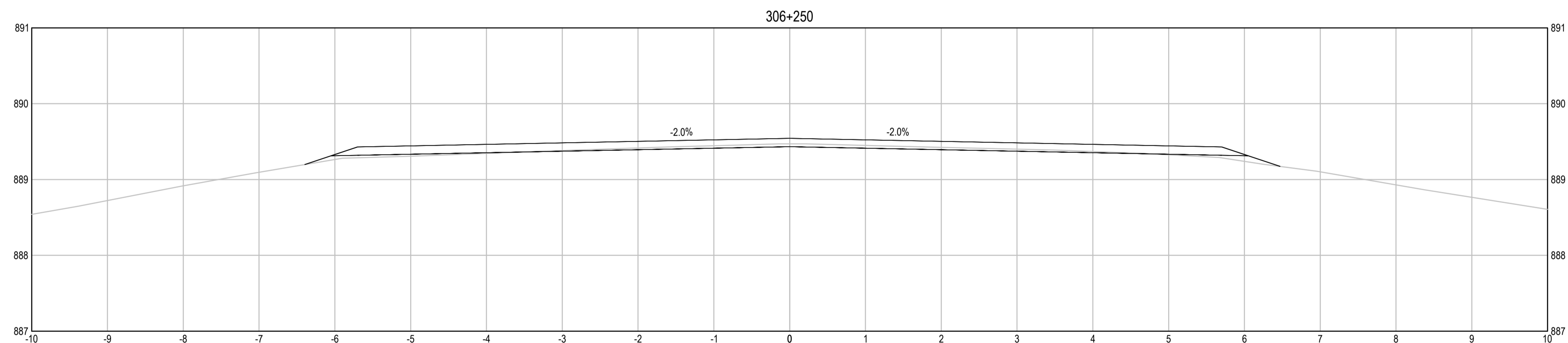
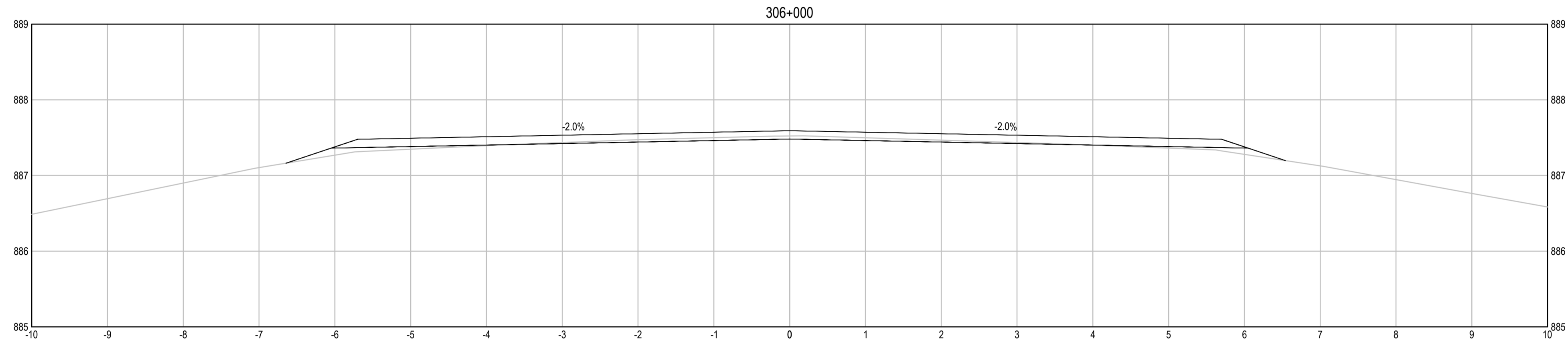
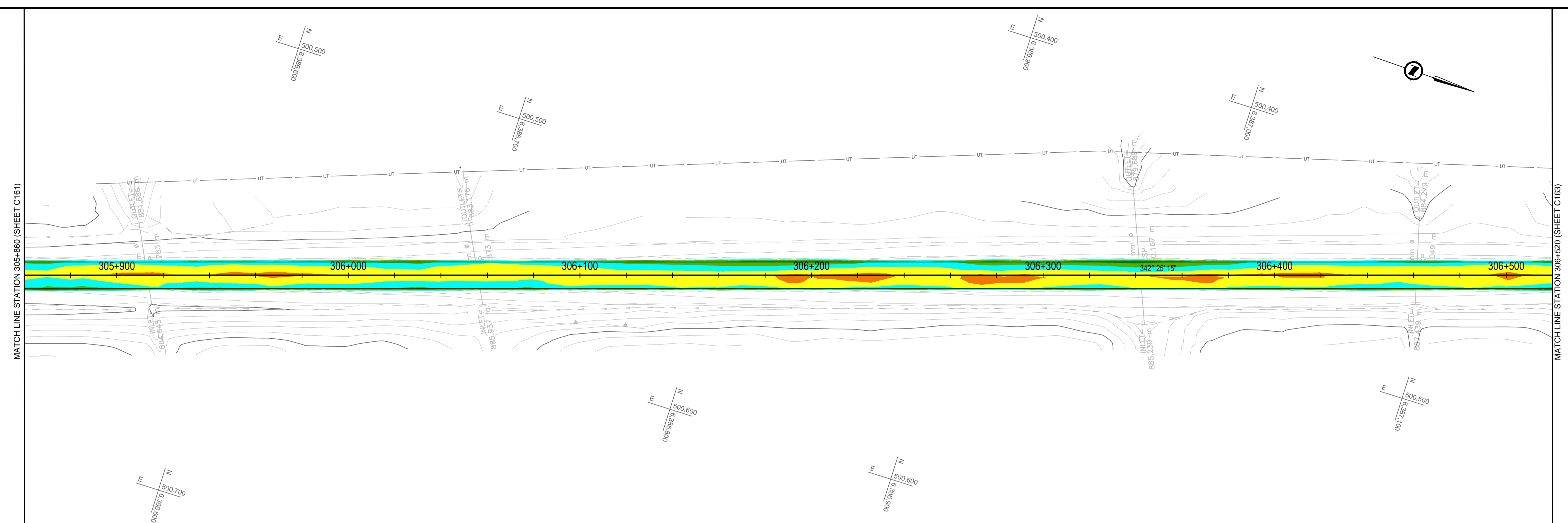
PWSC Project Manager/Administrateur de Projets TPSC  
**A.TAHERI**

PWSC Architectural and Engineering Resources Manager/Ressources Architectural et de Directeur d'Ingénierie, TPSC

Client/client  
**PUBLIC WORKS GOVERNMENT SERVICES CANADA**

Drawing title/Titre du dessin  
**COLOUR CODED GRADING PLAN  
 STA. 305+860 TO STA. 306+520**

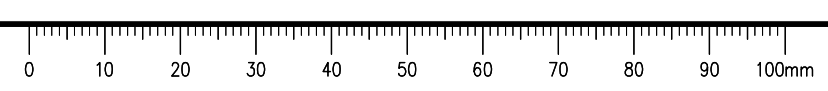
Project No./No. du projet <b>R.017173.344</b>	Sheet/Fauille <b>C562</b> OF C175	Revision no./La Révision no. <b>0</b>
--	---	--



**ELEVATION RANGE DIFFERENCE BETWEEN EXISTING GROUND & PROPOSED ACP BOTTOM**

Dark Red	-1.12	-0.20
Red	-0.20	-0.10
Orange	-0.10	-0.05
Yellow	-0.05	0.00
Cyan	0.00	0.05
Light Green	0.05	0.10
Green	0.10	0.20
Dark Green	0.20	0.70

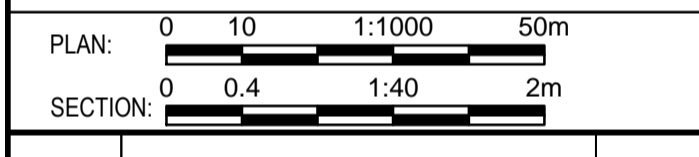
- NOTES:  
 • CUT = NEGATIVE VALUE, FILL = POSITIVE VALUE  
 • REQUIRED FULL DEPTH RECLAMATION NOT SHOWN ON SECTIONS, SEE TYPICAL SECTIONS



**ISSUED FOR TENDER**

- GENERAL NOTES:  
 1. DIMENSIONS, COORDINATES, ELEVATIONS ARE IN METRES UNLESS NOTED OTHERWISE  
 2. THE CONTRACTOR IS RESPONSIBLE FOR VERIFYING THE LOCATION OF ALL UTILITIES PRIOR TO CONSTRUCTION

COLOUR CODED GRADING PLANS PROVIDED FOR GENERAL INFORMATION ONLY AND NOT TO BE USED FOR DIRECT MEASUREMENT



0	ISSUED FOR TENDER	18/01/29
Revision/	Description/Description	Date/Date

Client/client  
**PUBLIC WORKS AND GOVERNMENT SERVICES CANADA**

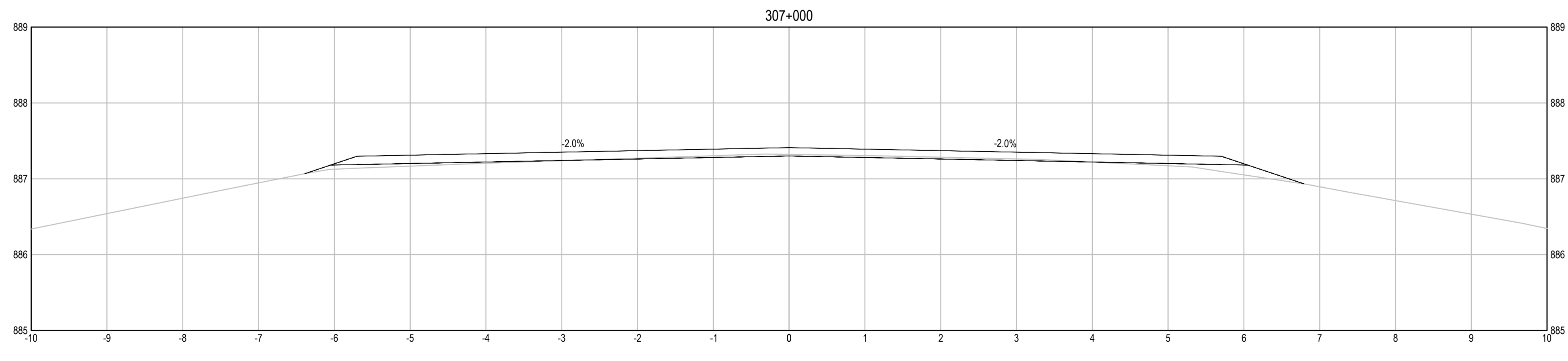
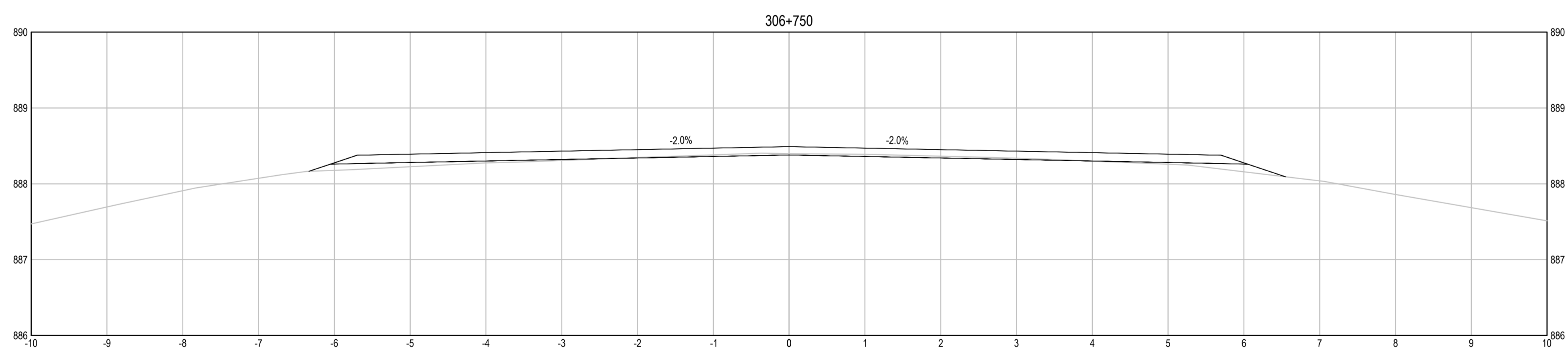
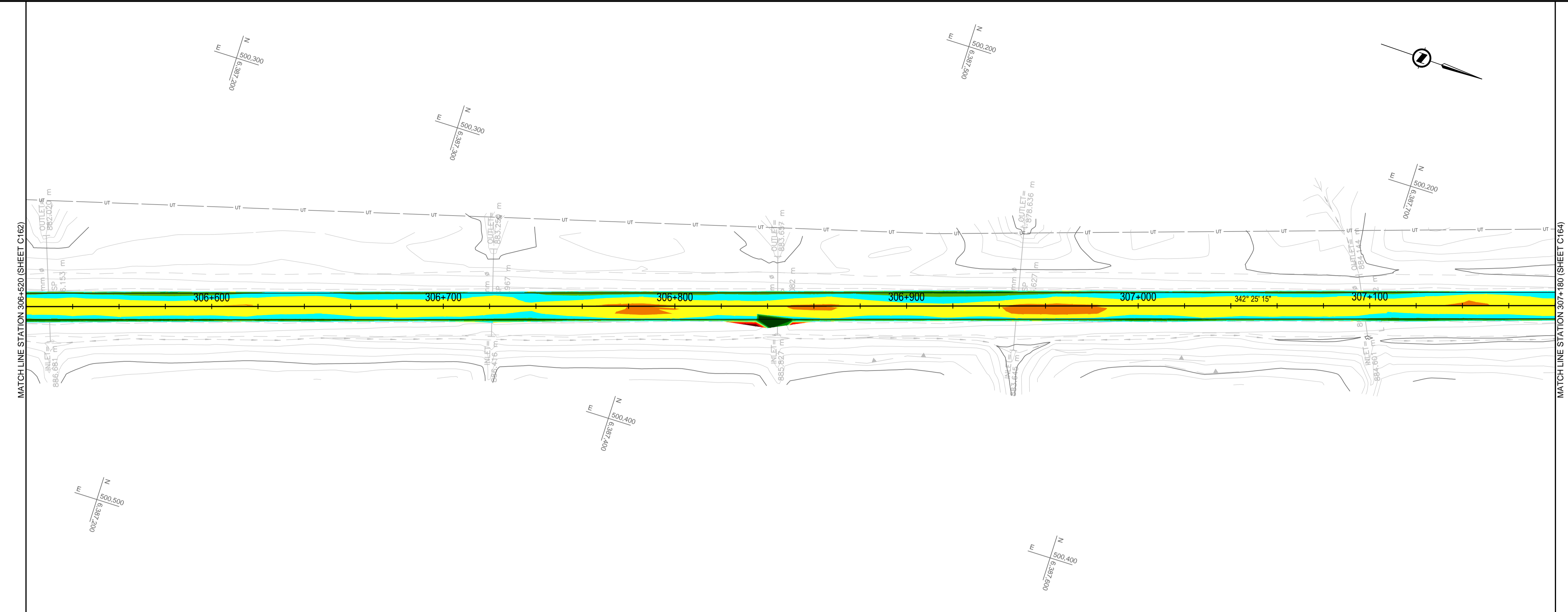


Project title/Titre du projet  
**KM 266 - 315  
 PAVEMENT REPLACEMENT & MISCELLANEOUS WORKS  
 ALASKA HIGHWAY, BC**

Approved by/Approve par  
**G.WILKINS**  
 Designed by/Concept par  
**A.HORWOOD / A.DEEPWELL**  
 Drawn by/Dessine par  
**A.DEEPWELL**  
 PWGSC Project Manager/Administrateur de Projets TPSCC  
**A.TAHERI**  
 PWGSC Architectural and Engineering Resources Manager/  
 Ressources Architectural et de Directeur d'Ingénierie, TPSCC

Client/client  
**PUBLIC WORKS GOVERNMENT SERVICES CANADA**  
 Drawing title/Titre du dessin  
**COLOUR CODED GRADING PLAN  
 STA. 306+520 TO STA. 307+180**

Project No./No. du projet	Sheet/Fauille	Revision no./La Révision no.
<b>R.017173.344</b>	<b>C563</b>	<b>0</b>
	<b>OF C175</b>	

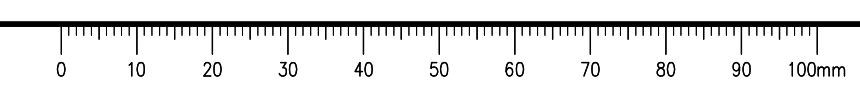


**ELEVATION RANGE DIFFERENCE BETWEEN EXISTING GROUND & PROPOSED ACP BOTTOM**

Red	-1.12	-0.20
Orange	-0.20	-0.10
Yellow	-0.10	-0.05
Light Green	-0.05	0.00
Green	0.00	0.05
Dark Green	0.05	0.10
Dark Green	0.10	0.20
Dark Green	0.20	0.70

- NOTES:  
 • CUT = NEGATIVE VALUE, FILL = POSITIVE VALUE  
 • REQUIRED FULL DEPTH RECLAMATION NOT SHOWN ON SECTIONS, SEE TYPICAL SECTIONS

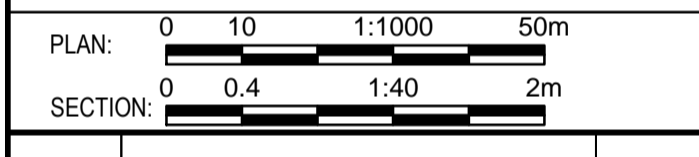
Q:\VancouverTransportation\TRN\VHWY03038 - Alaska Hwy Km 229 - 451 ACP Plan and Tender\CAD Contract 2\C561-570 GRADING PLANS.dwg [C563] January 31, 2018 - 7:37:21 am (BY: DEEPWELL, ANDREW)



# ISSUED FOR TENDER

- GENERAL NOTES:**
- DIMENSIONS, COORDINATES, ELEVATIONS ARE IN METRES UNLESS NOTED OTHERWISE
  - THE CONTRACTOR IS RESPONSIBLE FOR VERIFYING THE LOCATION OF ALL UTILITIES PRIOR TO CONSTRUCTION

COLOUR CODED GRADING PLANS PROVIDED FOR GENERAL INFORMATION ONLY AND NOT TO BE USED FOR DIRECT MEASUREMENT



0	ISSUED FOR TENDER	16/01/29
Revision/	Description/Description	Date/Date

Client/client  
**PUBLIC WORKS AND GOVERNMENT SERVICES CANADA**



Project title/Titre du projet  
**KM 266 - 315  
 PAVEMENT REPLACEMENT & MISCELLANEOUS WORKS  
 ALASKA HIGHWAY, BC**

Approved by/Approve par  
**G.WILKINS**

Designed by/Concept par  
**A.HORWOOD / A.DEEPWELL**

Drawn by/Dessine par  
**A.DEEPWELL**

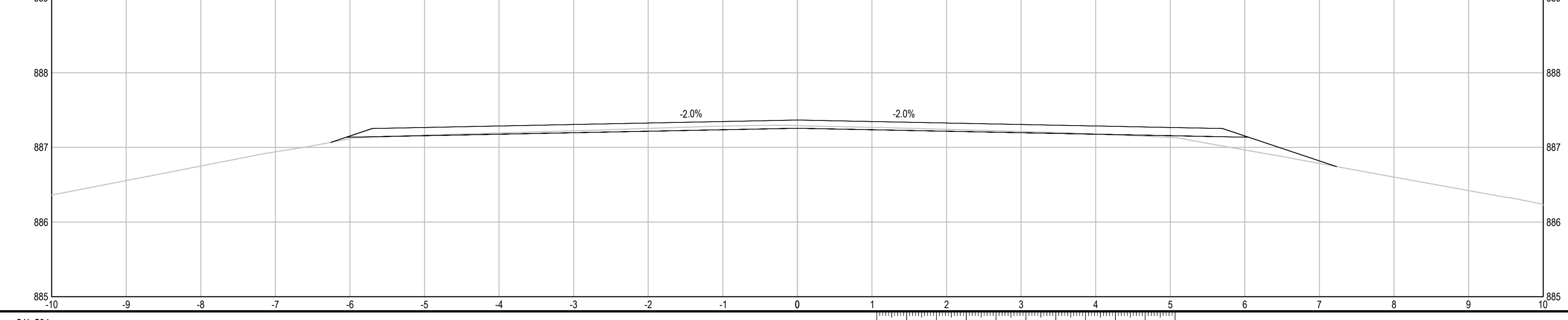
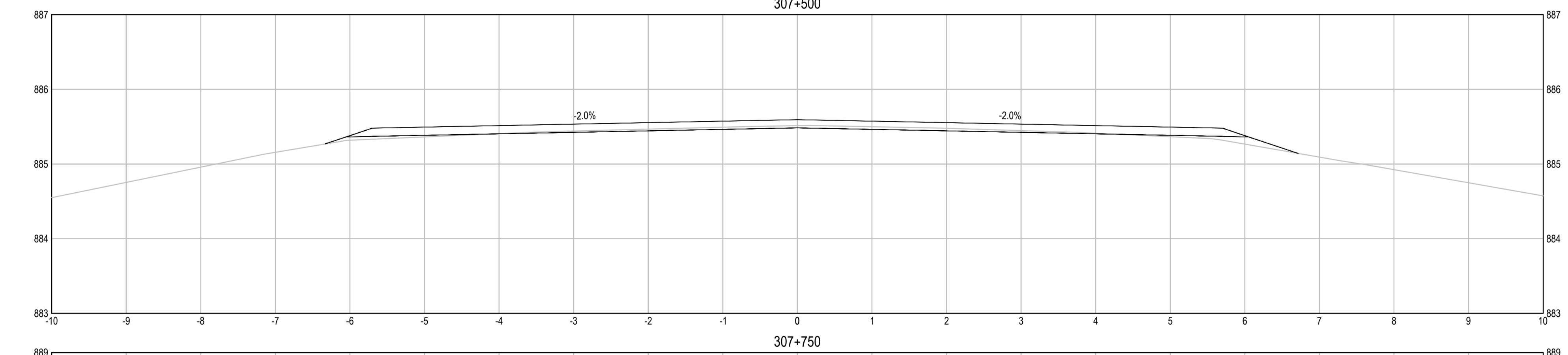
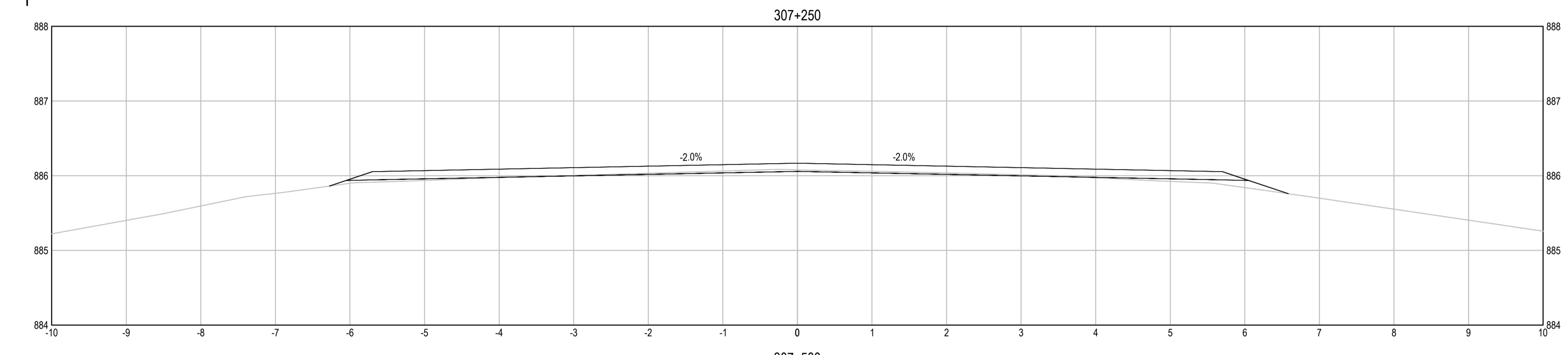
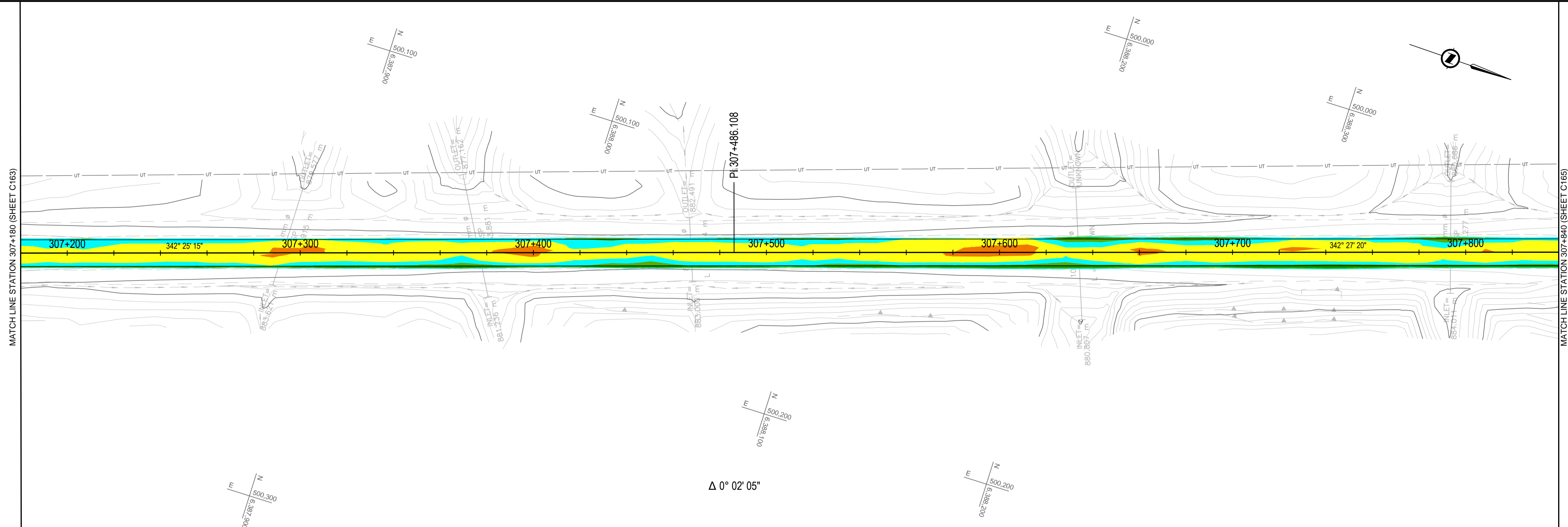
PWGSC Project Manager/Administrateur de Projets TPSCG  
**A.TAHERI**

PWGSC, Architectural and Engineering Resources Manager/Ressources Architectural et de Directeur d'Ingénierie, TPSCG

Client/client  
**PUBLIC WORKS GOVERNMENT SERVICES CANADA**

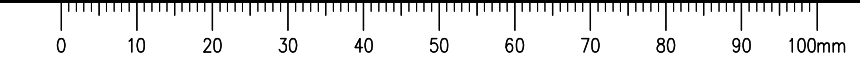
Drawing title/Titre du dessin  
**COLOUR CODED GRADING PLAN  
 STA. 307+180 TO STA. 307+840**

Project No./No. du projet	Sheet/Fauille	Revision no./La Révision no.
<b>R.017173.344</b>	<b>C564</b> OF C175	<b>0</b>



[Dark Red]	-1.12	-0.20
[Red]	-0.20	-0.10
[Orange]	-0.10	-0.05
[Yellow]	-0.05	0.00
[Light Green]	0.00	0.05
[Green]	0.05	0.10
[Dark Green]	0.10	0.20
[Black]	0.20	0.70

- NOTES:**
- CUT = NEGATIVE VALUE, FILL = POSITIVE VALUE
  - REQUIRED FULL DEPTH RECLAMATION NOT SHOWN ON SECTIONS, SEE TYPICAL SECTIONS

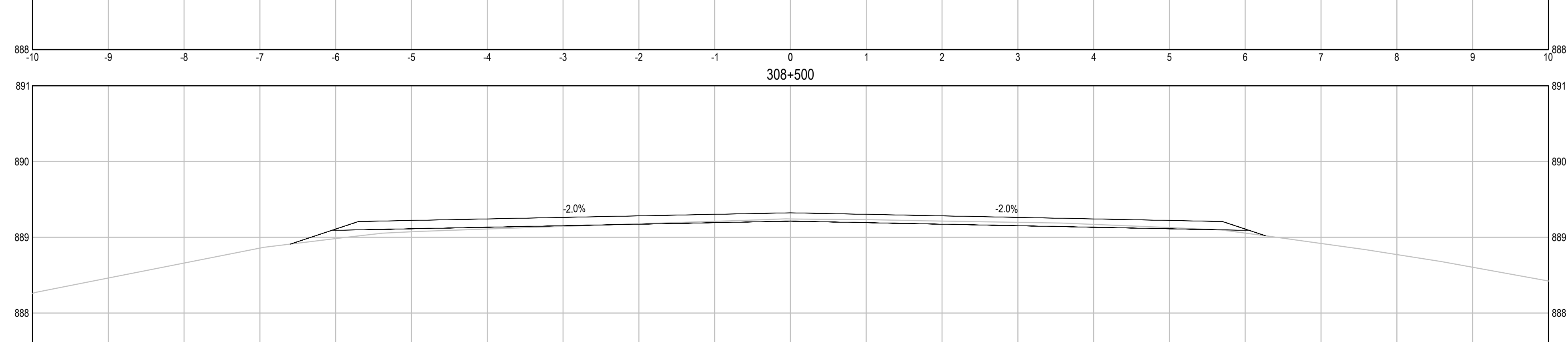
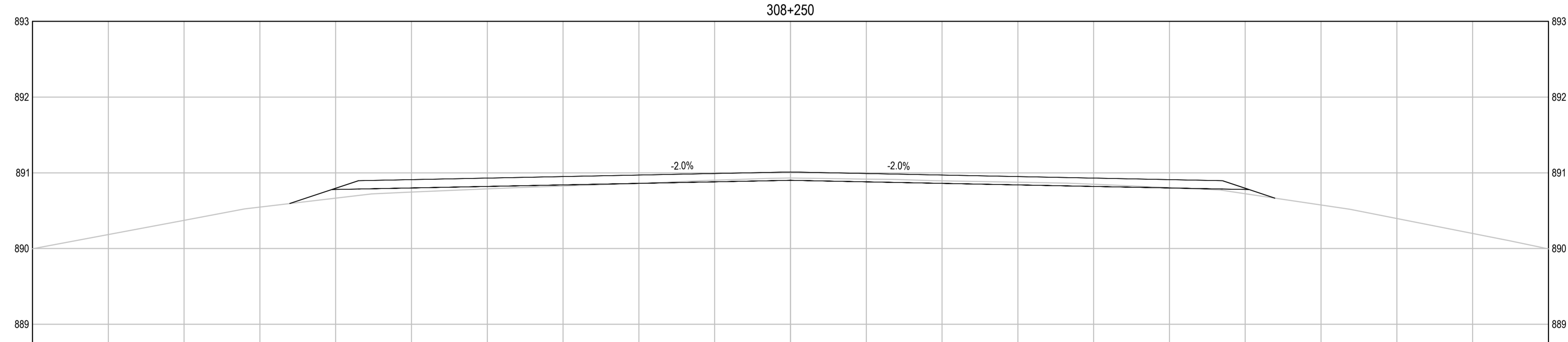
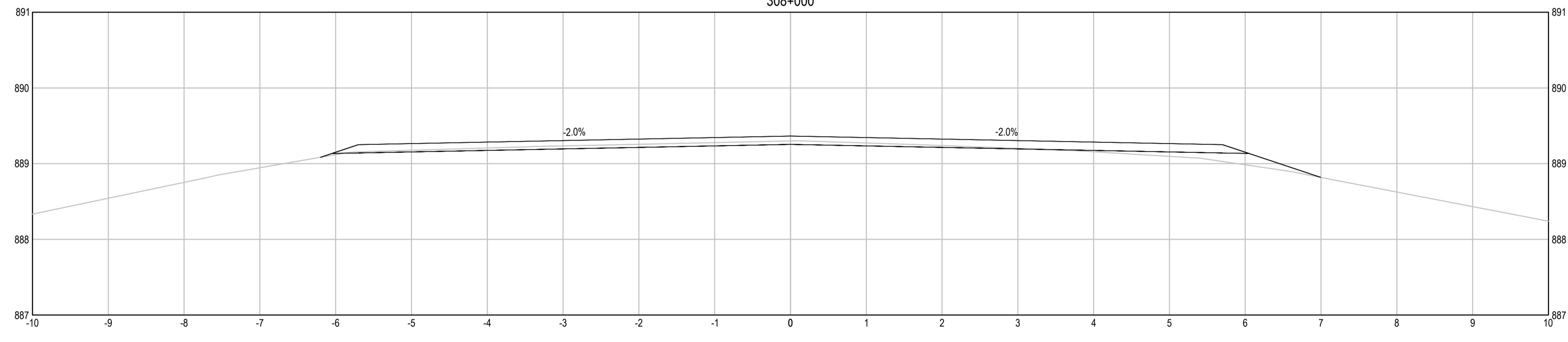
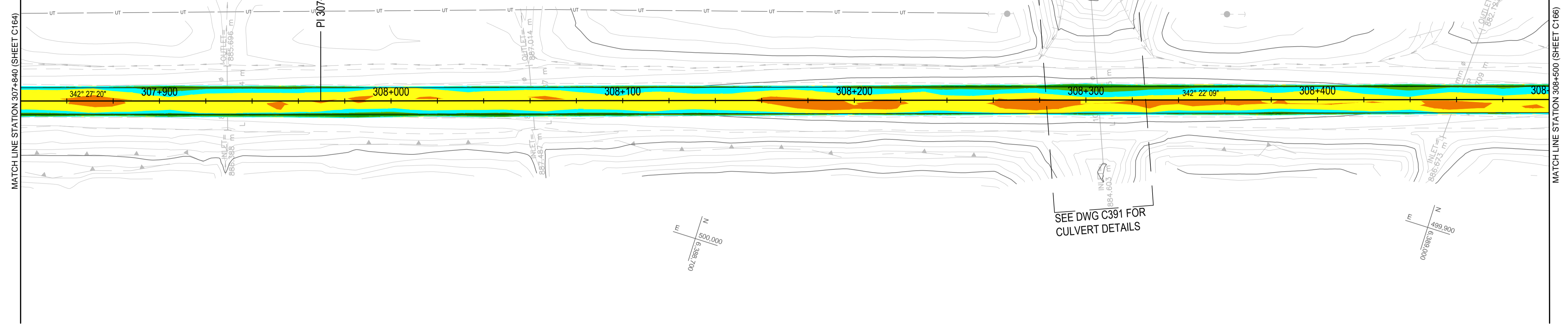




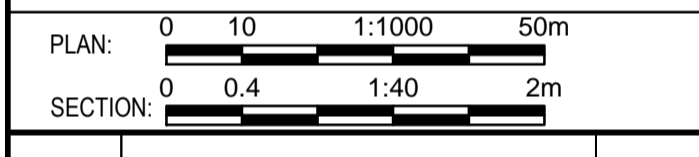
Δ 0° 05' 11"

**ISSUED FOR TENDER**

- GENERAL NOTES:  
 1. DIMENSIONS, COORDINATES, ELEVATIONS ARE IN METRES UNLESS NOTED OTHERWISE  
 2. THE CONTRACTOR IS RESPONSIBLE FOR VERIFYING THE LOCATION OF ALL UTILITIES PRIOR TO CONSTRUCTION



COLOUR CODED GRADING PLANS PROVIDED FOR GENERAL INFORMATION ONLY AND NOT TO BE USED FOR DIRECT MEASUREMENT



0	ISSUED FOR TENDER	18/01/29
Revision/	Description/Description	Date/Date

Client/Client  
**PUBLIC WORKS AND GOVERNMENT SERVICES CANADA**



Project title/Titre du projet  
**KM 266 - 315  
 PAVEMENT REPLACEMENT  
 & MISCELLANEOUS WORKS  
 ALASKA HIGHWAY, BC**

Approved by/Approve par  
**G. WILKINS**

Designed by/Concept par  
**A. HORWOOD / A. DEEPWELL**

Drawn by/Dessine par  
**A. DEEPWELL**

PWGSC Project Manager/Administrateur de Projets TPSCG  
**A. TAHERI**

PWGSC Architectural and Engineering Resources Manager/Ressources Architectural et de Directeur d'Ingénierie, TPSCG

Client/Client  
**PUBLIC WORKS GOVERNMENT SERVICES CANADA**

Drawing title/Titre du dessin  
**COLOUR CODED GRADING PLAN  
 STA. 307+840 TO STA. 308+500**

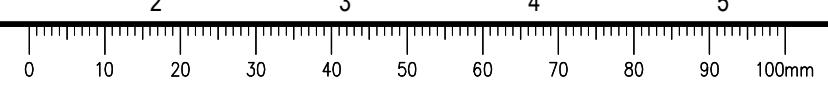
Project No./No. du projet	Sheet/Fauille	Revision no./La Révision no.
<b>R.017173.344</b>	<b>C565</b>	<b>0</b>

**ELEVATION RANGE DIFFERENCE BETWEEN EXISTING GROUND & PROPOSED ACP BOTTOM**

Dark Red	-1.12	-0.20
Red	-0.20	-0.10
Orange	-0.10	-0.05
Yellow	-0.05	0.00
Cyan	0.00	0.05
Light Green	0.05	0.10
Green	0.10	0.20
Dark Green	0.20	0.70

- NOTES:  
 • CUT = NEGATIVE VALUE, FILL = POSITIVE VALUE  
 • REQUIRED FULL DEPTH RECLAMATION NOT SHOWN ON SECTIONS, SEE TYPICAL SECTIONS

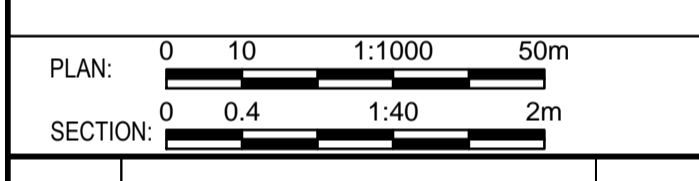
Q:\VancouverTransportation\TRN\HWY03038 - Alaska Hwy Km 229 - 451 ACP Plan and Tender\CAD Contract 2\C561-570 GRADING PLANS.dwg [C565] January 31, 2018 - 7:39:41 am (BY: DEEPWELL, ANDREW)



# ISSUED FOR TENDER

- GENERAL NOTES:  
 1. DIMENSIONS, COORDINATES, ELEVATIONS ARE IN METRES UNLESS NOTED OTHERWISE  
 2. THE CONTRACTOR IS RESPONSIBLE FOR VERIFYING THE LOCATION OF ALL UTILITIES PRIOR TO CONSTRUCTION

COLOUR CODED GRADING PLANS PROVIDED FOR GENERAL INFORMATION ONLY AND NOT TO BE USED FOR DIRECT MEASUREMENT



0	ISSUED FOR TENDER	16/01/29
Revision/	Description/Description	Date/Date
Client/client		

**PUBLIC WORKS AND GOVERNMENT SERVICES CANADA**

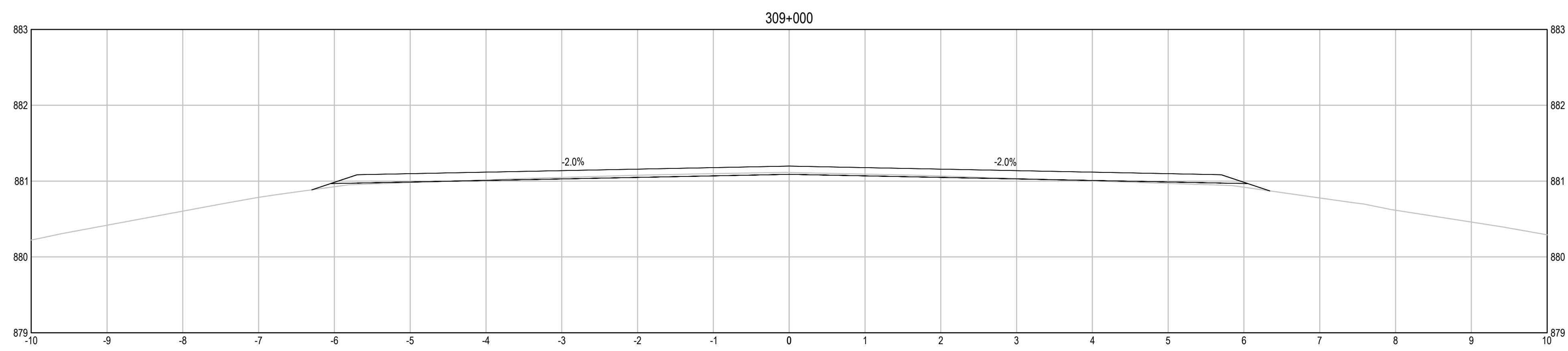
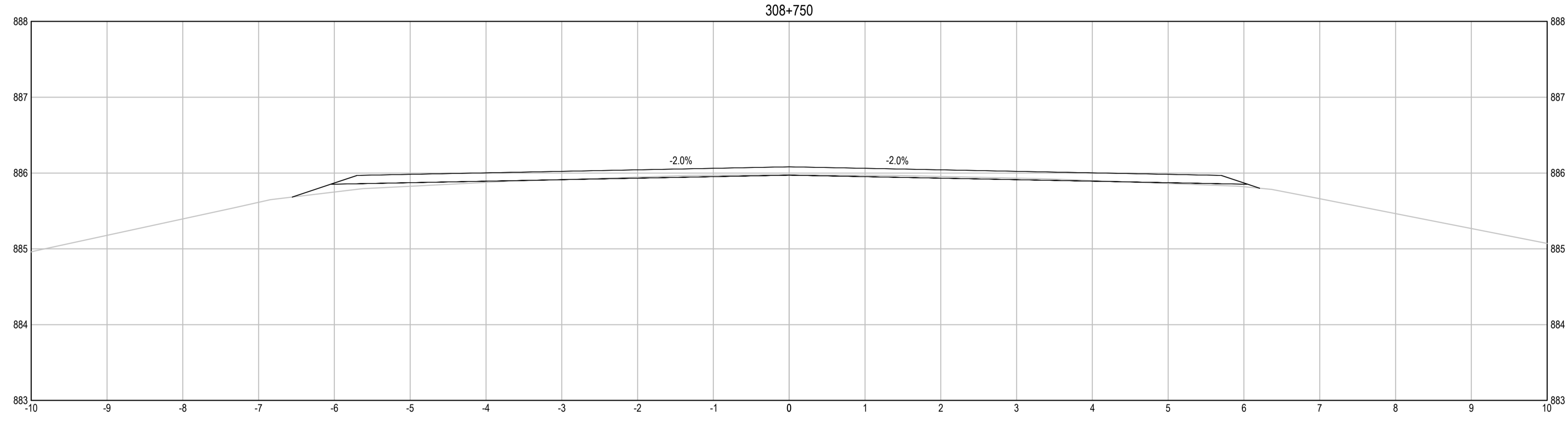
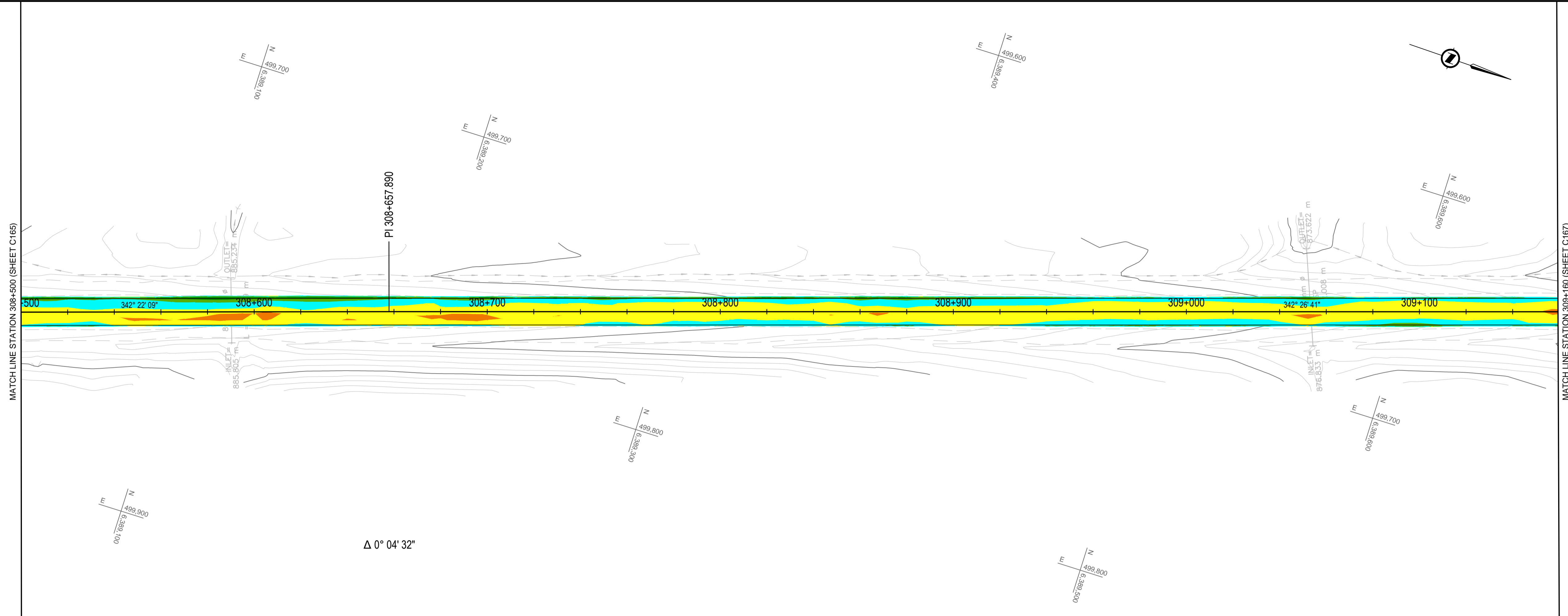


Project title/Titre du projet  
**KM 266 - 315  
 PAVEMENT REPLACEMENT & MISCELLANEOUS WORKS  
 ALASKA HIGHWAY, BC**

Approved by/Approve par  
**G.WILKINS**  
 Designed by/Concept par  
**A.HORWOOD / A.DEEPWELL**  
 Drawn by/Dessine par  
**A.DEEPWELL**  
 PWGSC Project Manager/Administrateur de Projets TPSCG  
**A.TAHERI**  
 PWGSC Architectural and Engineering Resources Manager/  
 Ressources Architectural et de Directeur d'Ingénierie, TPSCG

Client/client  
**PUBLIC WORKS GOVERNMENT SERVICES CANADA**  
 Drawing title/Titre du dessin  
**COLOUR CODED GRADING PLAN  
 STA. 308+500 TO STA. 309+160**

Project No./No. du projet <b>R.017173.344</b>	Sheet/Fauille <b>C566</b> OF C175	Revision no./La Révision no. <b>0</b>
--	---	--

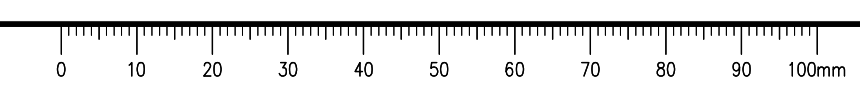


**ELEVATION RANGE DIFFERENCE BETWEEN EXISTING GROUND & PROPOSED ACP BOTTOM**

[Red]	-1.12	-0.20
[Orange]	-0.20	-0.10
[Yellow]	-0.10	-0.05
[Light Green]	-0.05	0.00
[Green]	0.00	0.05
[Dark Green]	0.05	0.10
[Dark Green]	0.10	0.20
[Dark Green]	0.20	0.70

- NOTES:  
 • CUT = NEGATIVE VALUE, FILL = POSITIVE VALUE  
 • REQUIRED FULL DEPTH RECLAMATION NOT SHOWN ON SECTIONS, SEE TYPICAL SECTIONS

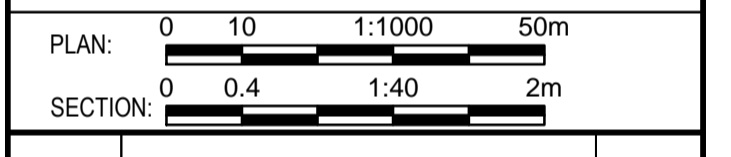
Q:\VancouverTransportation\TRN\VHWY\030308 - Alaska Hwy Km 229 - 451 ACP Plan and Tender\CAD Contract 2\C566-570 GRADING PLANS.dwg [C566] January 31, 2018 - 7:40:22 am (BY: DEEPWELL, ANDREW)



# ISSUED FOR TENDER

- GENERAL NOTES:  
 1. DIMENSIONS, COORDINATES, ELEVATIONS ARE IN METRES UNLESS NOTED OTHERWISE  
 2. THE CONTRACTOR IS RESPONSIBLE FOR VERIFYING THE LOCATION OF ALL UTILITIES PRIOR TO CONSTRUCTION

COLOUR CODED GRADING PLANS PROVIDED FOR GENERAL INFORMATION ONLY AND NOT TO BE USED FOR DIRECT MEASUREMENT



0	ISSUED FOR TENDER	18/01/29
Revision/Évaluation	Description/Description	Date/Date

Client/client  
**PUBLIC WORKS AND GOVERNMENT SERVICES CANADA**



Project title/Titre du projet  
**KM 266 - 315  
 PAVEMENT REPLACEMENT & MISCELLANEOUS WORKS  
 ALASKA HIGHWAY, BC**

Approved by/Approuvé par  
**G.WILKINS**

Designed by/Concept par  
**A.HORWOOD / A.DEEPWELL**

Drawn by/Dessiné par  
**A.DEEPWELL**

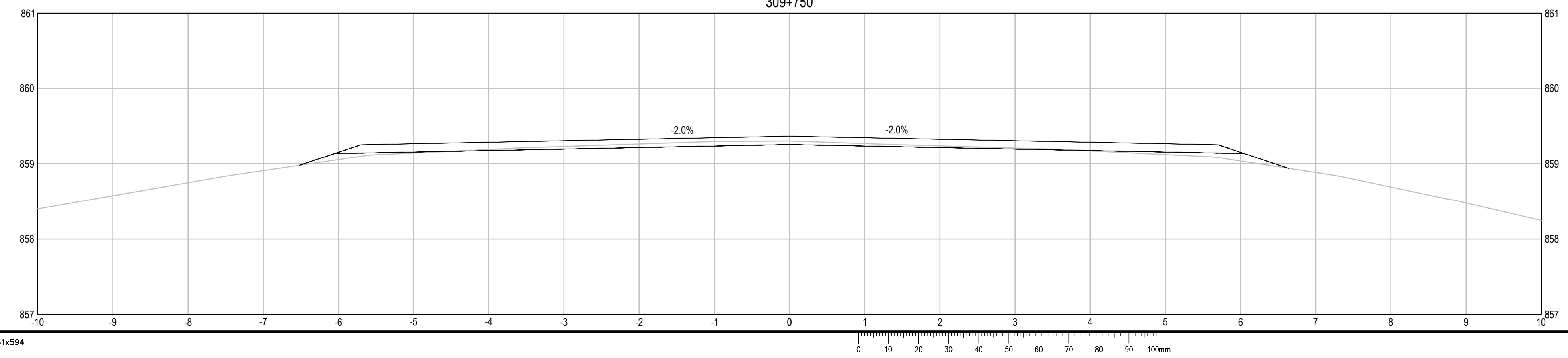
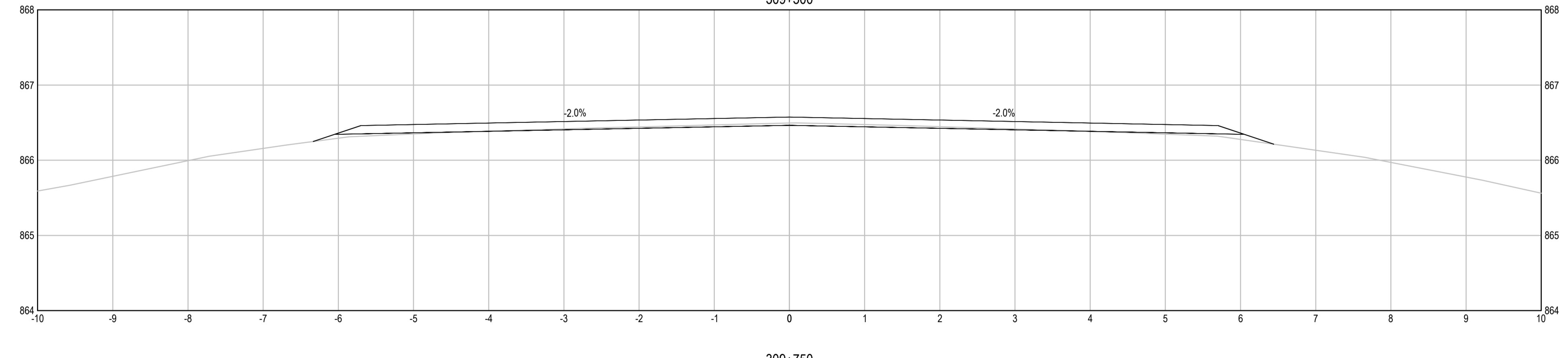
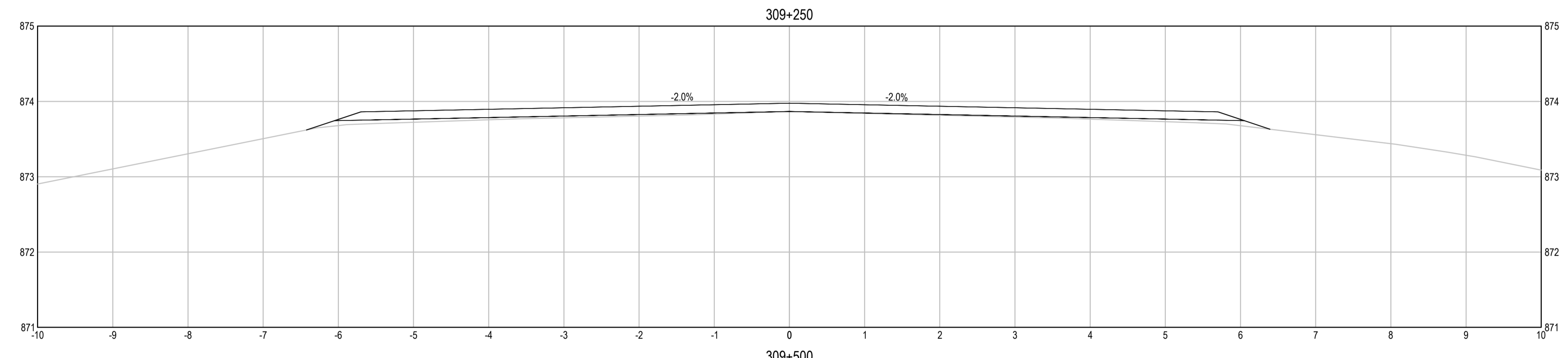
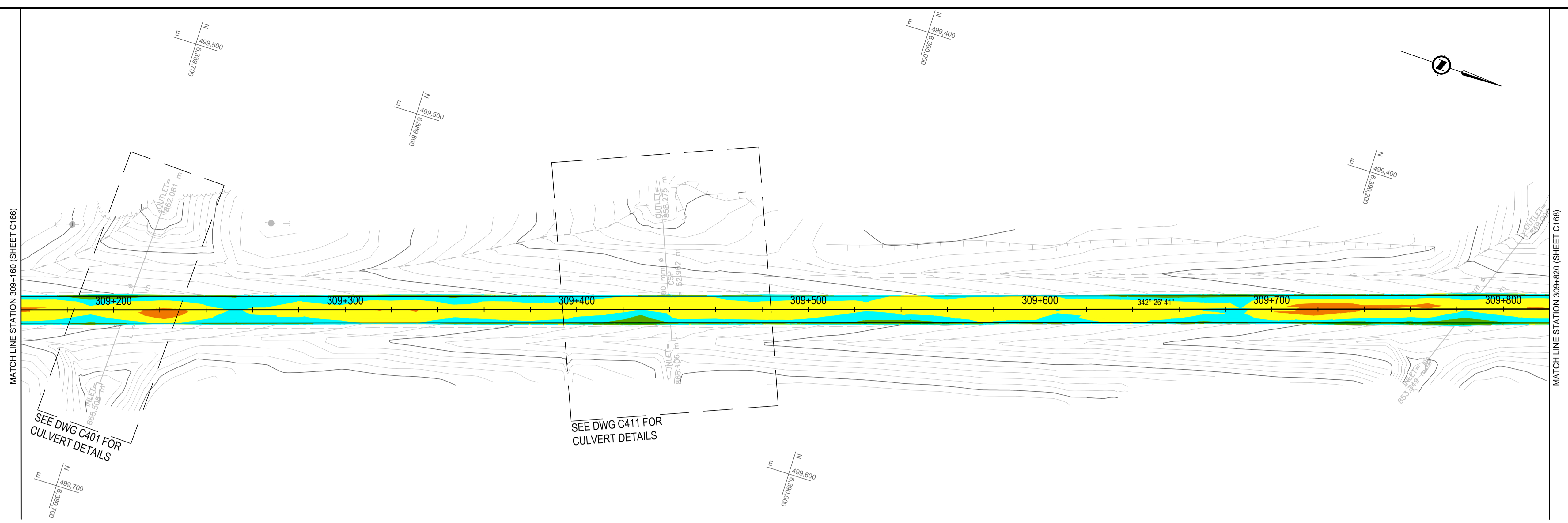
PWOSC Project Manager/Administrateur de Projets TPSCC  
**A.TAHERI**

PWOSC Architectural and Engineering Resources Manager/Ressources Architectural et de Directeur d'Ingénierie, TPSCC

Client/client  
**PUBLIC WORKS GOVERNMENT SERVICES CANADA**

Drawing title/Titre du dessin  
**COLOUR CODED GRADING PLAN  
 STA. 309+160 TO STA. 309+820**

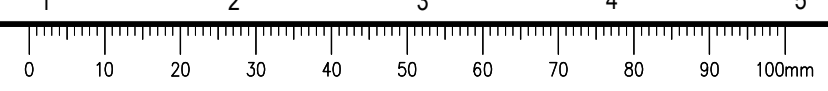
Project No./No. du projet <b>R.017173.344</b>	Sheet/Fauille <b>C567</b> OF C175	Revision no./La Révision no. <b>0</b>
--	---	--



ELEVATION RANGE DIFFERENCE BETWEEN EXISTING GROUND & PROPOSED ACP BOTTOM		
[Dark Red]	-1.12	-0.20
[Red]	-0.20	-0.10
[Orange]	-0.10	-0.05
[Yellow]	-0.05	0.00
[Light Green]	0.00	0.05
[Green]	0.05	0.10
[Dark Green]	0.10	0.20
[Black]	0.20	0.70

- NOTES:  
 • CUT = NEGATIVE VALUE, FILL = POSITIVE VALUE  
 • REQUIRED FULL DEPTH RECLAMATION NOT SHOWN ON SECTIONS, SEE TYPICAL SECTIONS

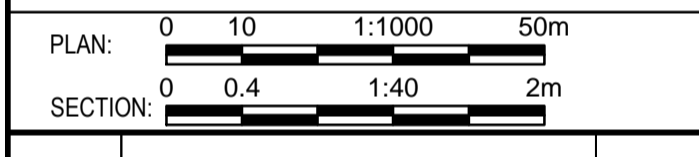
Q:\VancouverTransportation\TRN\VHWY03038 - Alaska Hwy Km 229 - 451 ACP Plan and Tender\CAD Contract 2\C561-570 GRADING PLANS.dwg [C567] January 31, 2018 - 7:41:21 am (BY: DEEPWELL, ANDREW)



**ISSUED FOR TENDER**

- GENERAL NOTES:  
 1. DIMENSIONS, COORDINATES, ELEVATIONS ARE IN METRES UNLESS NOTED OTHERWISE  
 2. THE CONTRACTOR IS RESPONSIBLE FOR VERIFYING THE LOCATION OF ALL UTILITIES PRIOR TO CONSTRUCTION

COLOUR CODED GRADING PLANS PROVIDED FOR GENERAL INFORMATION ONLY AND NOT TO BE USED FOR DIRECT MEASUREMENT



0	ISSUED FOR TENDER	16/01/29
Revision/	Description/Description	Date/Date

Client/client  
**PUBLIC WORKS AND GOVERNMENT SERVICES CANADA**



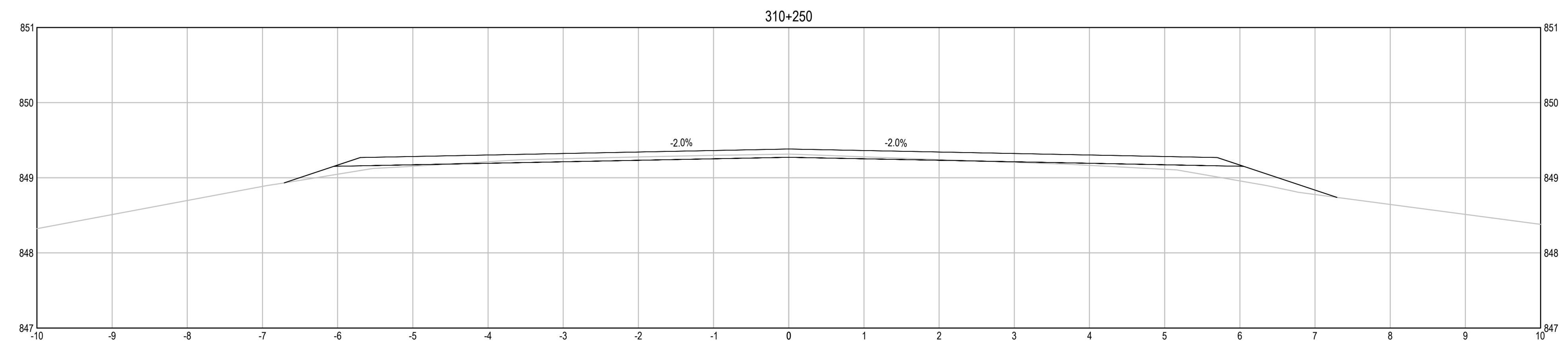
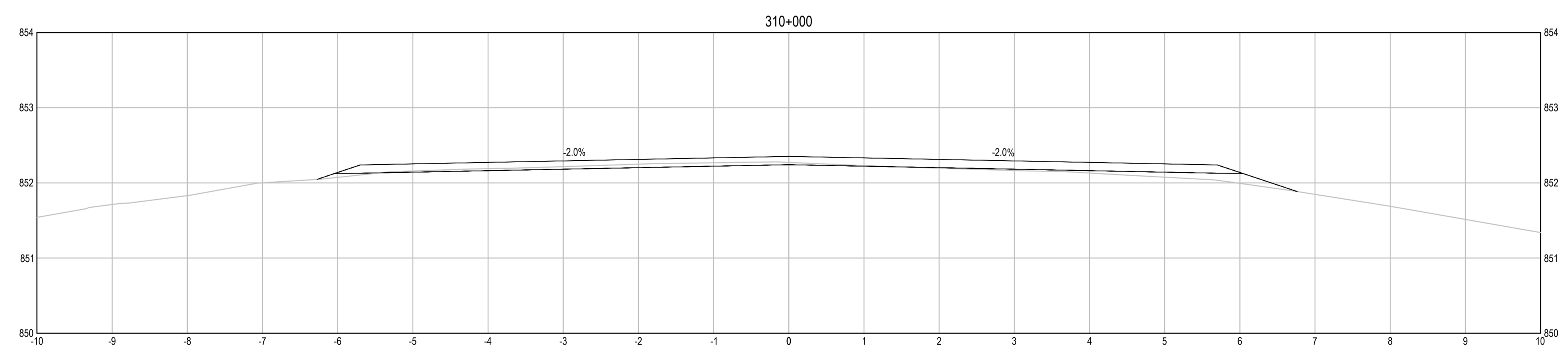
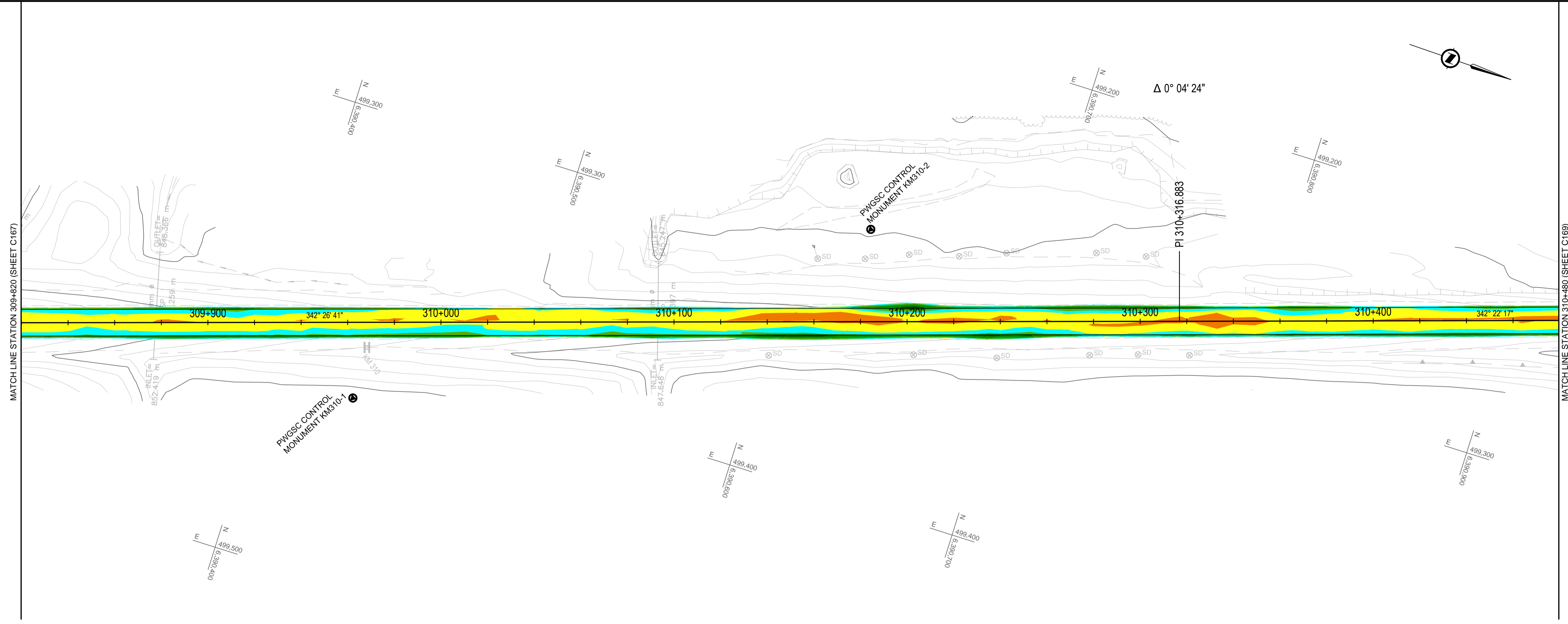
Project title/Titre du projet  
**KM 266 - 315 PAVEMENT REPLACEMENT & MISCELLANEOUS WORKS ALASKA HIGHWAY, BC**

Approved by/Approve par  
**G. WILKINS**  
 Designed by/Concept par  
**A. HORWOOD / A. DEEPWELL**  
 Drawn by/Dessine par  
**A. DEEPWELL**  
 PWGSC Project Manager/Administrateur de Projets TPSCG  
**A. TAHERI**  
 PWGSC Architectural and Engineering Resources Manager/Ressources Architectural et de Directeur d'Ingénierie, TPSCG

Client/client  
**PUBLIC WORKS GOVERNMENT SERVICES CANADA**

Drawing title/Titre du dessin  
**COLOUR CODED GRADING PLAN STA. 309+820 TO STA. 310+480**

Project No./No. du projet	Sheet/Fauille	Revision no./La Révision no.
<b>R.017173.344</b>	<b>C568</b>	<b>0</b>
	<b>OF C175</b>	

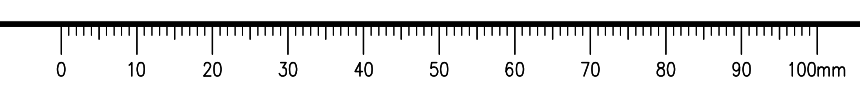


**ELEVATION RANGE DIFFERENCE BETWEEN EXISTING GROUND & PROPOSED ACP BOTTOM**

[Red]	-1.12	-0.20
[Orange]	-0.20	-0.10
[Yellow]	-0.10	-0.05
[Light Green]	-0.05	0.00
[Green]	0.00	0.05
[Dark Green]	0.05	0.10
[Dark Green]	0.10	0.20
[Dark Green]	0.20	0.70

- NOTES:  
 • CUT = NEGATIVE VALUE, FILL = POSITIVE VALUE  
 • REQUIRED FULL DEPTH RECLAMATION NOT SHOWN ON SECTIONS, SEE TYPICAL SECTIONS

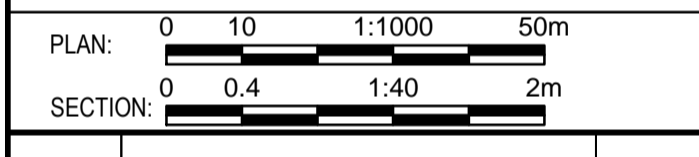
Q:\VancouverTransportation\TRN\VHWY\Projects\TRN\VHWY\030308 - Alaska Hwy Km 229 - 451 ACP Plan and Tender\CAD Contract 2\C561-570 GRADING PLANS.dwg [C568] January 31, 2018 - 7:42:02 am (BY: DEEPWELL, ANDREW)



**ISSUED FOR TENDER**

- GENERAL NOTES:  
 1. DIMENSIONS, COORDINATES, ELEVATIONS ARE IN METRES UNLESS NOTED OTHERWISE  
 2. THE CONTRACTOR IS RESPONSIBLE FOR VERIFYING THE LOCATION OF ALL UTILITIES PRIOR TO CONSTRUCTION

COLOUR CODED GRADING PLANS PROVIDED FOR GENERAL INFORMATION ONLY AND NOT TO BE USED FOR DIRECT MEASUREMENT



0	ISSUED FOR TENDER	18/01/29
Revision/	Description/Description	Date/Date
Client/client		

**PUBLIC WORKS AND GOVERNMENT SERVICES CANADA**



Project title/Titre du projet  
**KM 266 - 315  
 PAVEMENT REPLACEMENT & MISCELLANEOUS WORKS  
 ALASKA HIGHWAY, BC**

Approved by/Approve par  
**G. WILKINS**

Designed by/Concept par  
**A. HORWOOD / A. DEEPWELL**

Drawn by/Dessine par  
**A. DEEPWELL**

PWGSC Project Manager/Administrateur de Projets TPSCC  
**A. TAHERI**

PWGSC Architectural and Engineering Resources Manager/Ressources Architectural et de Directeur d'Ingénierie, TPSCC

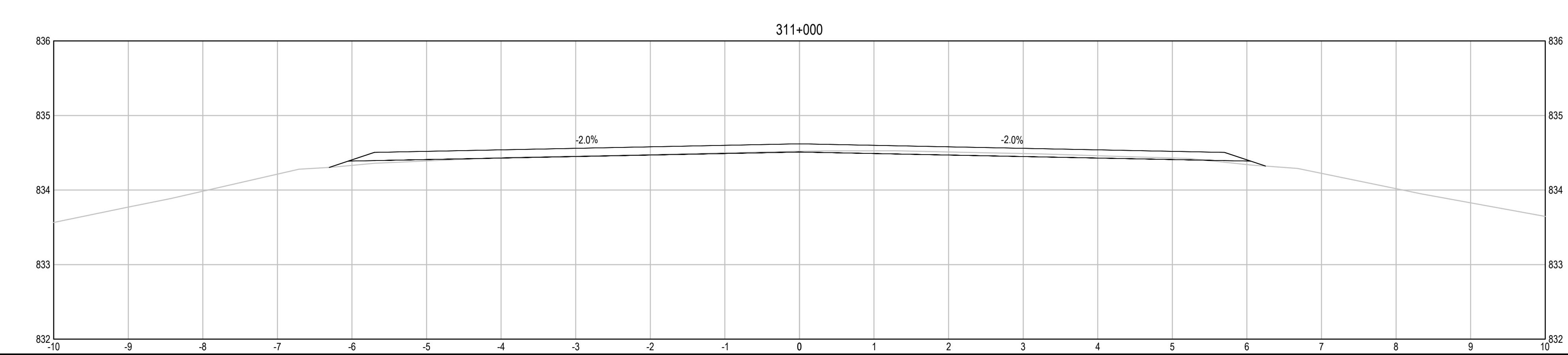
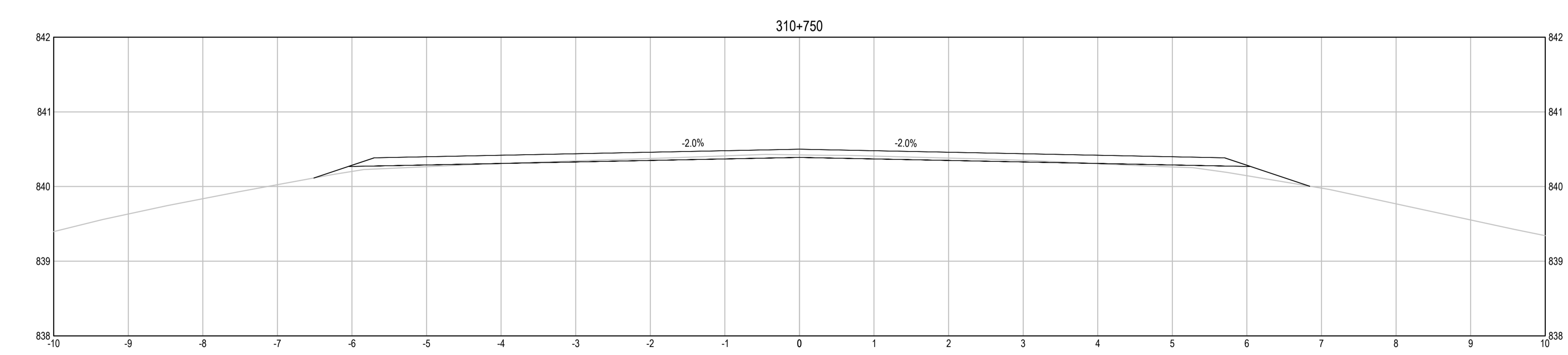
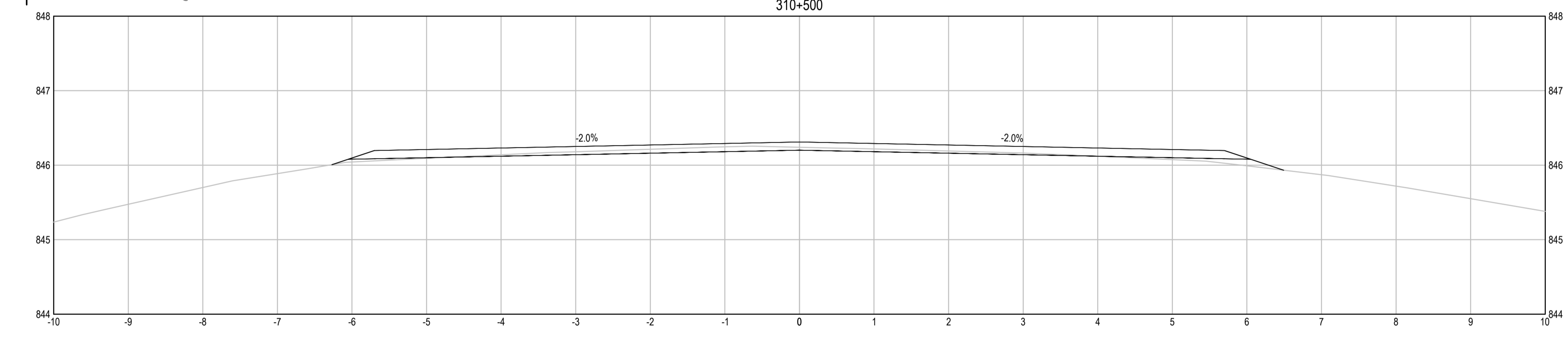
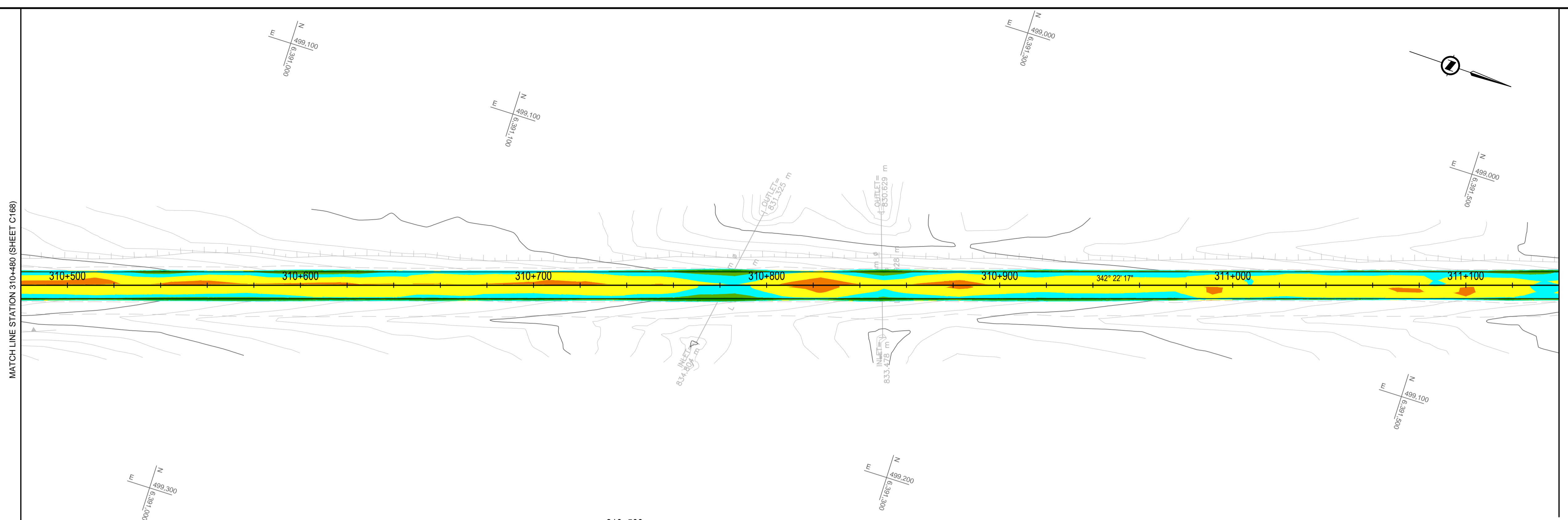
Client/client  
**PUBLIC WORKS GOVERNMENT SERVICES CANADA**

Drawing title/Titre du dessin  
**COLOUR CODED GRADING PLAN  
 STA. 310+480 TO STA. 311+140**

Project No./No. du projet  
**R.017173.344**

Sheet/Fauille  
**C569**

Revision no./La Révision no.  
**0**

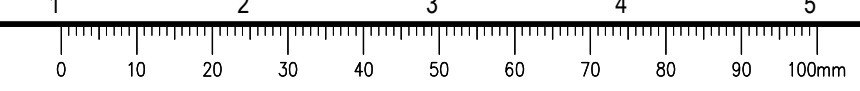


**ELEVATION RANGE DIFFERENCE BETWEEN EXISTING GROUND & PROPOSED ACP BOTTOM**

Dark Red	-1.12	-0.20
Red	-0.20	-0.10
Orange	-0.10	-0.05
Yellow	-0.05	0.00
Cyan	0.00	0.05
Light Green	0.05	0.10
Green	0.10	0.20
Dark Green	0.20	0.70

- NOTES:  
 • CUT = NEGATIVE VALUE, FILL = POSITIVE VALUE  
 • REQUIRED FULL DEPTH RECLAMATION NOT SHOWN ON SECTIONS, SEE TYPICAL SECTIONS

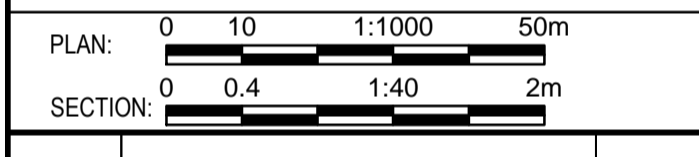
Q:\VancouverTransportation\TRN\VHWY03038 - Alaska Hwy Km 229 - 451 ACP Plan and Tender\CAD Contract 2\C561-570 GRADING PLANS.dwg [C569] January 31, 2018 - 7:42:44 am (BY: DEEPWELL, ANDREW)



**ISSUED FOR TENDER**

- GENERAL NOTES:  
 1. DIMENSIONS, COORDINATES, ELEVATIONS ARE IN METRES UNLESS NOTED OTHERWISE  
 2. THE CONTRACTOR IS RESPONSIBLE FOR VERIFYING THE LOCATION OF ALL UTILITIES PRIOR TO CONSTRUCTION

COLOUR CODED GRADING PLANS PROVIDED FOR GENERAL INFORMATION ONLY AND NOT TO BE USED FOR DIRECT MEASUREMENT



0	ISSUED FOR TENDER	18/01/29
Revision/	Description/Description	Date/Date

Client/client  
**PUBLIC WORKS AND GOVERNMENT SERVICES CANADA**



Project title/Titre du projet  
**KM 266 - 315  
 PAVEMENT REPLACEMENT & MISCELLANEOUS WORKS  
 ALASKA HIGHWAY, BC**

Approved by/Approve par  
**G.WILKINS**

Designed by/Concept par  
**A.HORWOOD / A.DEEPWELL**

Drawn by/Dessine par  
**A.DEEPWELL**

PWGSC Project Manager/Administrateur de Projets TPSCC  
**A.TAHERI**

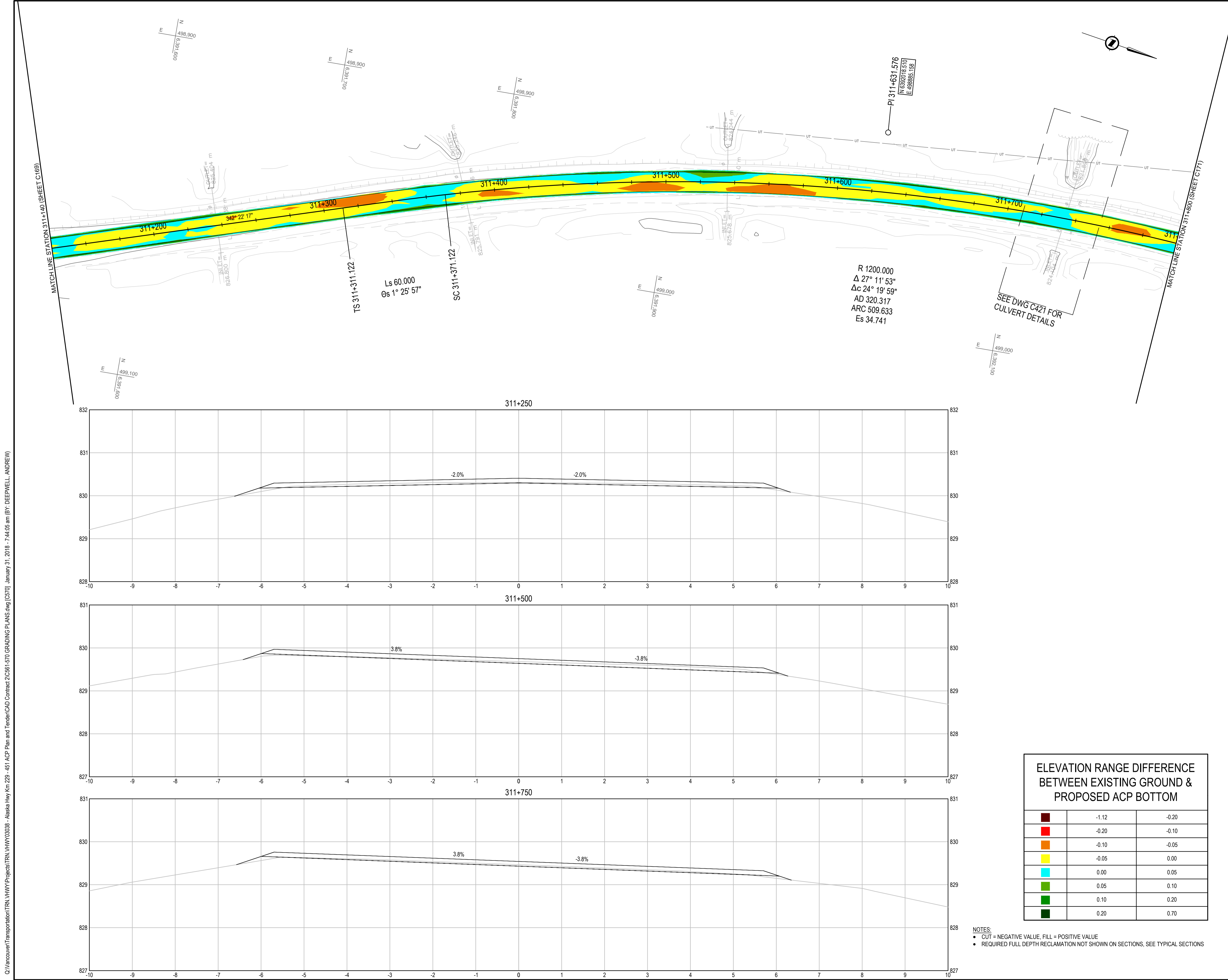
PWGSC Architectural and Engineering Resources Manager/Ressources Architectural et de Directeur d'Ingénierie, TPSCC

Client/client  
**PUBLIC WORKS GOVERNMENT SERVICES CANADA**

Drawing title/Titre du dessin  
**COLOUR CODED GRADING PLAN  
 STA. 311+140 TO STA. 311+800**

Project No./No. du projet	Sheet/Fauille	Revision no./La Révision no.
<b>R.017173.344</b>	<b>C570</b>	<b>0</b>

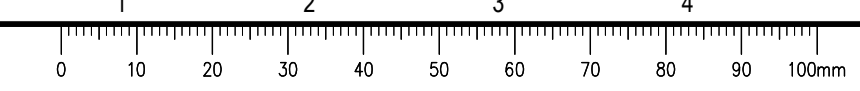
OF C175



**ELEVATION RANGE DIFFERENCE BETWEEN EXISTING GROUND & PROPOSED ACP BOTTOM**

Dark Red	-1.12	-0.20
Red	-0.20	-0.10
Orange	-0.10	-0.05
Yellow	-0.05	0.00
Cyan	0.00	0.05
Light Green	0.05	0.10
Green	0.10	0.20
Dark Green	0.20	0.70

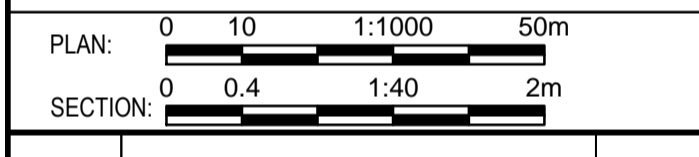
- NOTES:  
 • CUT = NEGATIVE VALUE, FILL = POSITIVE VALUE  
 • REQUIRED FULL DEPTH RECLAMATION NOT SHOWN ON SECTIONS, SEE TYPICAL SECTIONS



**ISSUED FOR TENDER**

- GENERAL NOTES:  
 1. DIMENSIONS, COORDINATES, ELEVATIONS ARE IN METRES UNLESS NOTED OTHERWISE  
 2. THE CONTRACTOR IS RESPONSIBLE FOR VERIFYING THE LOCATION OF ALL UTILITIES PRIOR TO CONSTRUCTION

COLOUR CODED GRADING PLANS PROVIDED FOR GENERAL INFORMATION ONLY AND NOT TO BE USED FOR DIRECT MEASUREMENT



0	ISSUED FOR TENDER	16/01/29
Revision/	Description/Description	Date/Date

Client/client  
**PUBLIC WORKS AND GOVERNMENT SERVICES CANADA**



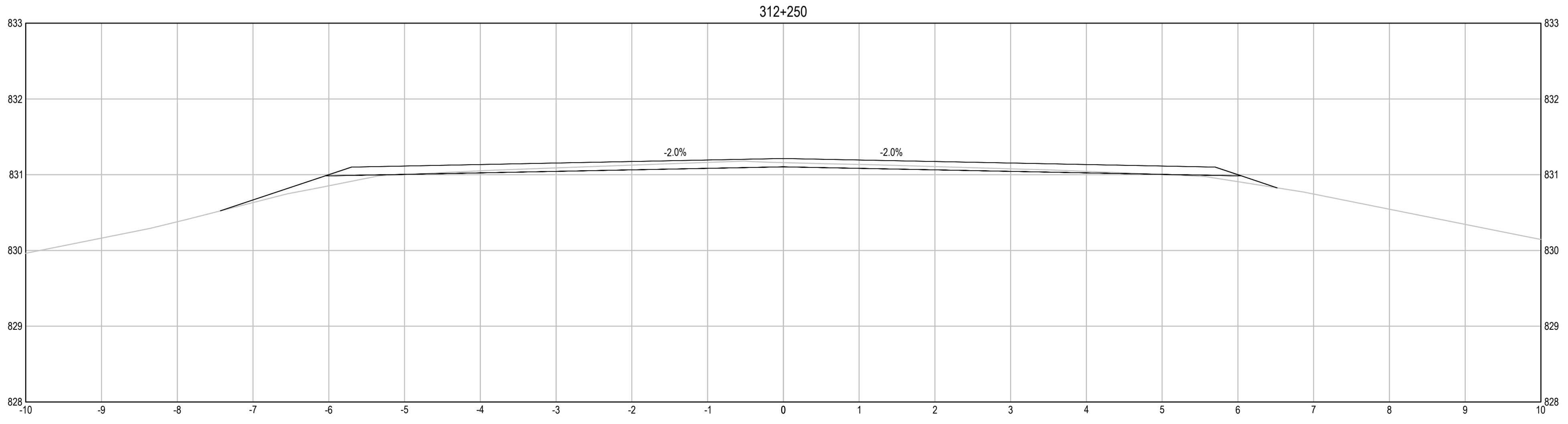
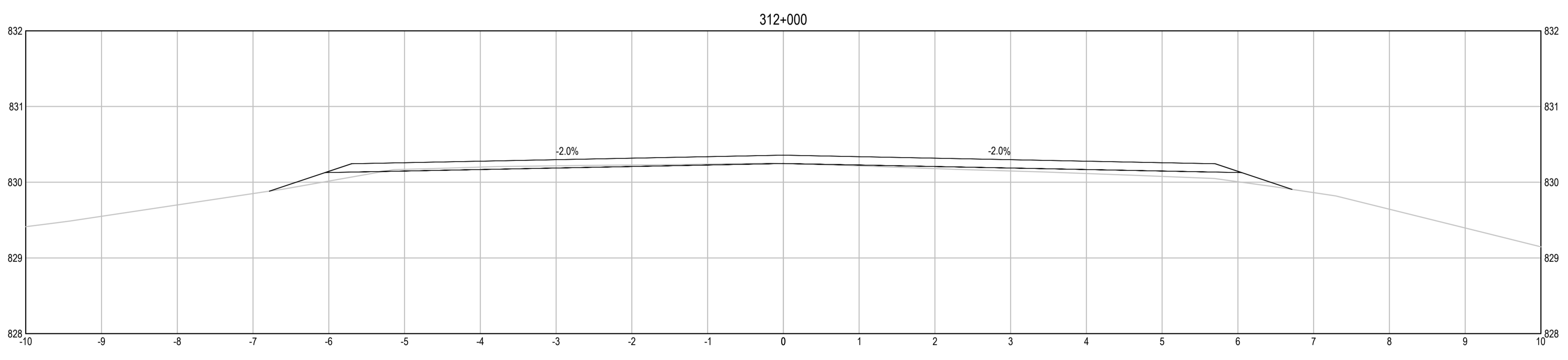
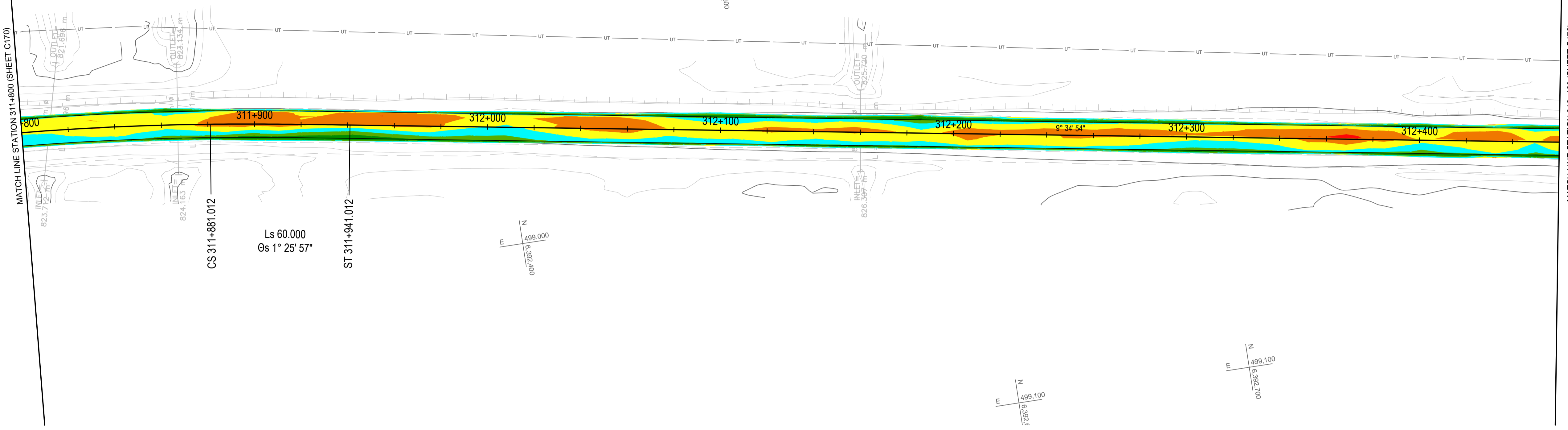
Project title/Titre du projet  
**KM 266 - 315  
 PAVEMENT REPLACEMENT & MISCELLANEOUS WORKS  
 ALASKA HIGHWAY, BC**

Approved by/Approve par  
**G.WILKINS**  
 Designed by/Concept par  
**A.HORWOOD / A.DEEPWELL**  
 Drawn by/Dessine par  
**A.DEEPWELL**  
 PWGSC Project Manager/Administrateur de Projets TPSCC  
**A.TAHERI**  
 PWGSC Architectural and Engineering Resources Manager/Ressources Architectural et de Directeur d'Ingénierie, TPSCC

Client/client  
**PUBLIC WORKS GOVERNMENT SERVICES CANADA**

Drawing title/Titre du dessin  
**COLOUR CODED GRADING PLAN  
 STA. 311+800 TO STA. 312+460**

Project No./No. du projet	Sheet/Fauille	Revision no./La Révision no.
<b>R.017173.344</b>	<b>C571</b>	<b>0</b>
	<b>OF C175</b>	

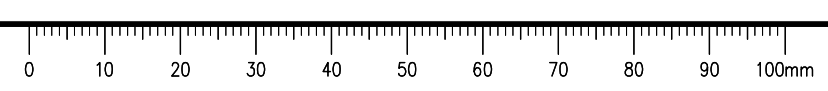


**ELEVATION RANGE DIFFERENCE BETWEEN EXISTING GROUND & PROPOSED ACP BOTTOM**

Dark Red	-1.12	-0.20
Red	-0.20	-0.10
Orange	-0.10	-0.05
Yellow	-0.05	0.00
Cyan	0.00	0.05
Light Green	0.05	0.10
Green	0.10	0.20
Dark Green	0.20	0.70

- NOTES:  
 • CUT = NEGATIVE VALUE, FILL = POSITIVE VALUE  
 • REQUIRED FULL DEPTH RECLAMATION NOT SHOWN ON SECTIONS, SEE TYPICAL SECTIONS

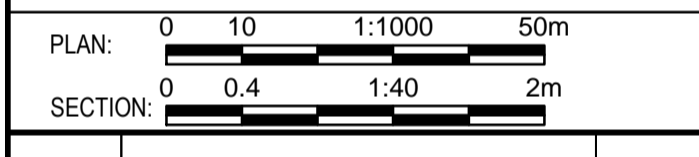
Q:\VancouverTransportation\TRN\VHWY\Projects\TRN\VHWY\030308 - Alaska Hwy Km 229 - 451 ACP Plan and Tender\CAD Contract 2\C571-575 GRADING PLANS.dwg [C571] January 31, 2018 - 7:45:53 am (BY: DEEPWELL, ANDREW)



**ISSUED FOR TENDER**

- GENERAL NOTES:  
 1. DIMENSIONS, COORDINATES, ELEVATIONS ARE IN METRES UNLESS NOTED OTHERWISE  
 2. THE CONTRACTOR IS RESPONSIBLE FOR VERIFYING THE LOCATION OF ALL UTILITIES PRIOR TO CONSTRUCTION

COLOUR CODED GRADING PLANS PROVIDED FOR GENERAL INFORMATION ONLY AND NOT TO BE USED FOR DIRECT MEASUREMENT



0	ISSUED FOR TENDER	16/01/29
Revision/	Description/Description	Date/Date
Client/client		

**PUBLIC WORKS AND GOVERNMENT SERVICES CANADA**



Project title/Titre du projet  
**KM 266 - 315  
 PAVEMENT REPLACEMENT & MISCELLANEOUS WORKS  
 ALASKA HIGHWAY, BC**

Approved by/Approve par  
**G. WILKINS**

Designed by/Concept par  
**A. HORWOOD / A. DEEPWELL**

Drawn by/Dessine par  
**A. DEEPWELL**

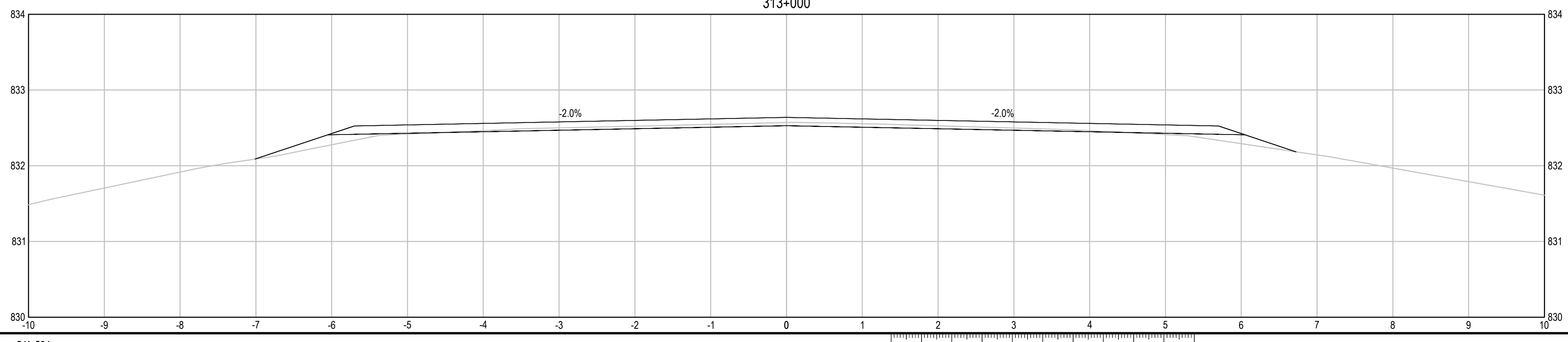
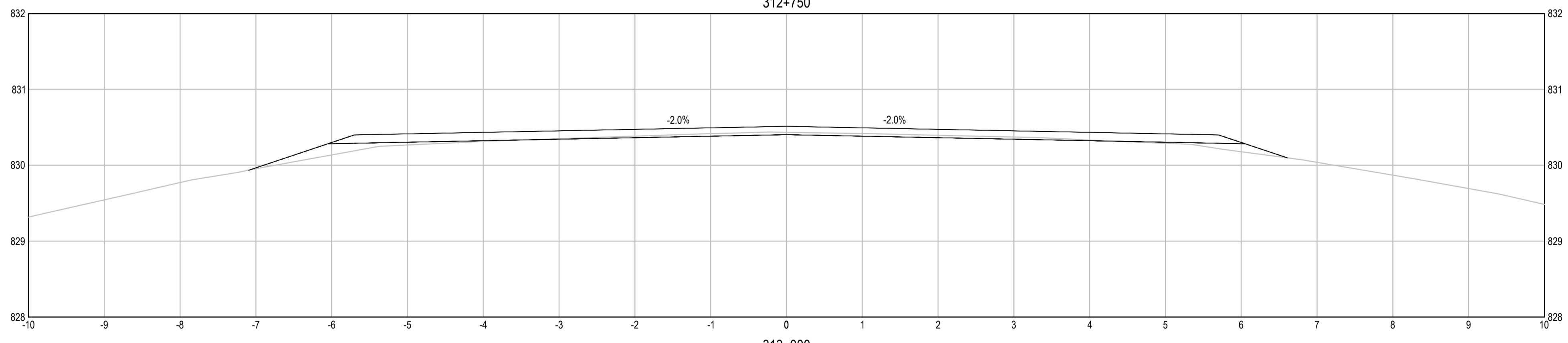
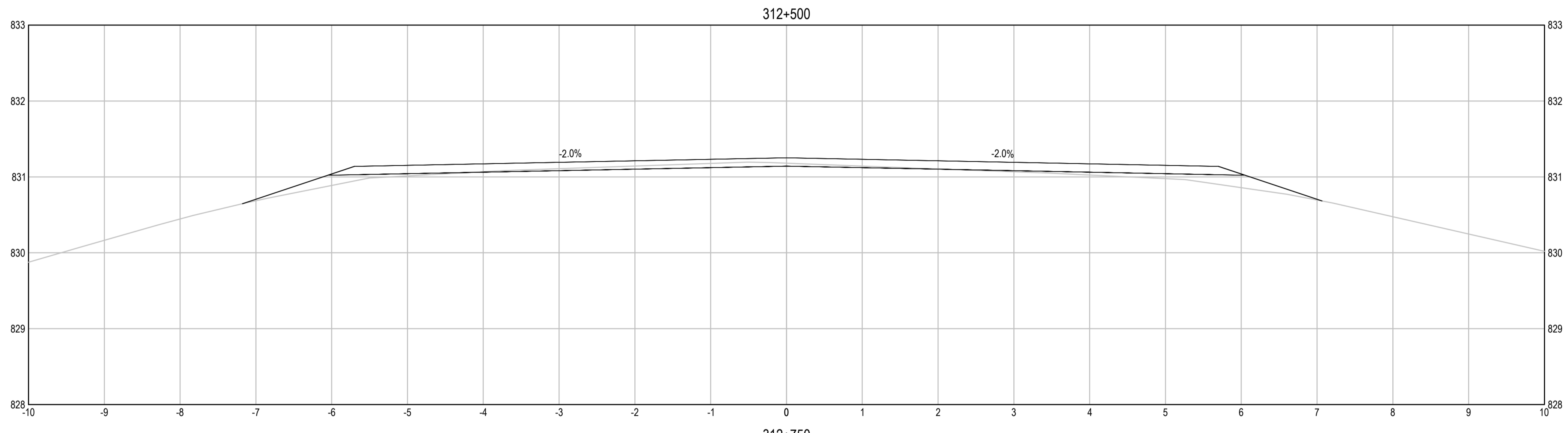
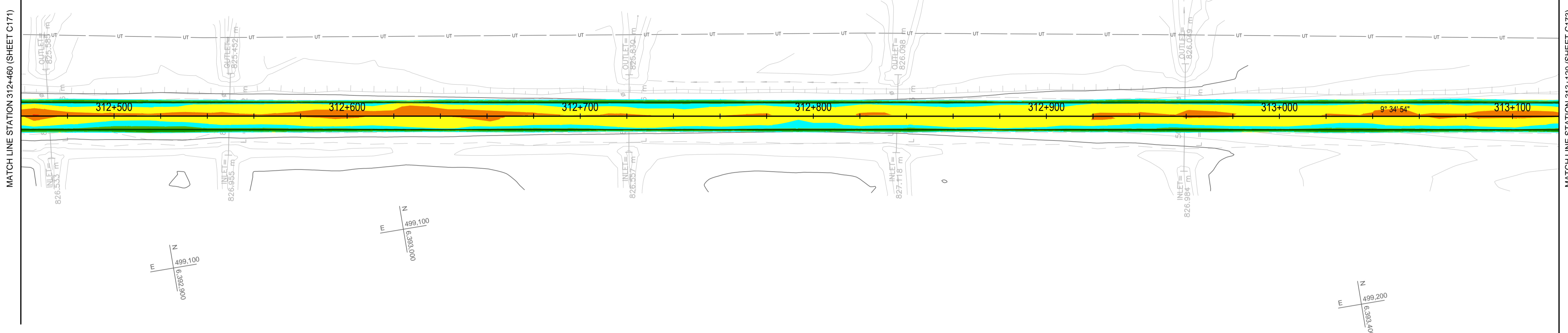
PWGSC Project Manager/Administrateur de Projets TPSCC  
**A. TAHERI**

PWGSC, Architectural and Engineering Resources Manager/Ressources Architectural et de Directeur d'Ingénierie, TPSCC

Client/client  
**PUBLIC WORKS GOVERNMENT SERVICES CANADA**

Drawing title/Titre du dessin  
**COLOUR CODED GRADING PLAN  
 STA. 312+460 TO STA. 313+120**


Project No./No. du projet	Sheet/Fauille	Revision no./La Révision no.
<b>R.017173.344</b>	<b>C572</b>	<b>0</b>
	OF C175	



**ELEVATION RANGE DIFFERENCE BETWEEN EXISTING GROUND & PROPOSED ACP BOTTOM**

[Red]	-1.12	-0.20
[Orange]	-0.20	-0.10
[Yellow]	-0.10	-0.05
[Light Yellow]	-0.05	0.00
[Light Green]	0.00	0.05
[Green]	0.05	0.10
[Dark Green]	0.10	0.20
[Dark Green]	0.20	0.70

- NOTES:  
 • CUT = NEGATIVE VALUE, FILL = POSITIVE VALUE  
 • REQUIRED FULL DEPTH RECLAMATION NOT SHOWN ON SECTIONS, SEE TYPICAL SECTIONS

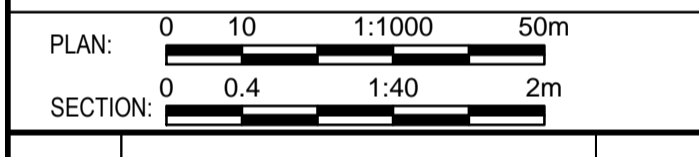




**ISSUED FOR TENDER**

- GENERAL NOTES:  
 1. DIMENSIONS, COORDINATES, ELEVATIONS ARE IN METRES UNLESS NOTED OTHERWISE  
 2. THE CONTRACTOR IS RESPONSIBLE FOR VERIFYING THE LOCATION OF ALL UTILITIES PRIOR TO CONSTRUCTION

COLOUR CODED GRADING PLANS PROVIDED FOR GENERAL INFORMATION ONLY AND NOT TO BE USED FOR DIRECT MEASUREMENT



0	ISSUED FOR TENDER	18/01/29
Revision/	Description/Description	Date/Date

Client/client  
**PUBLIC WORKS AND GOVERNMENT SERVICES CANADA**

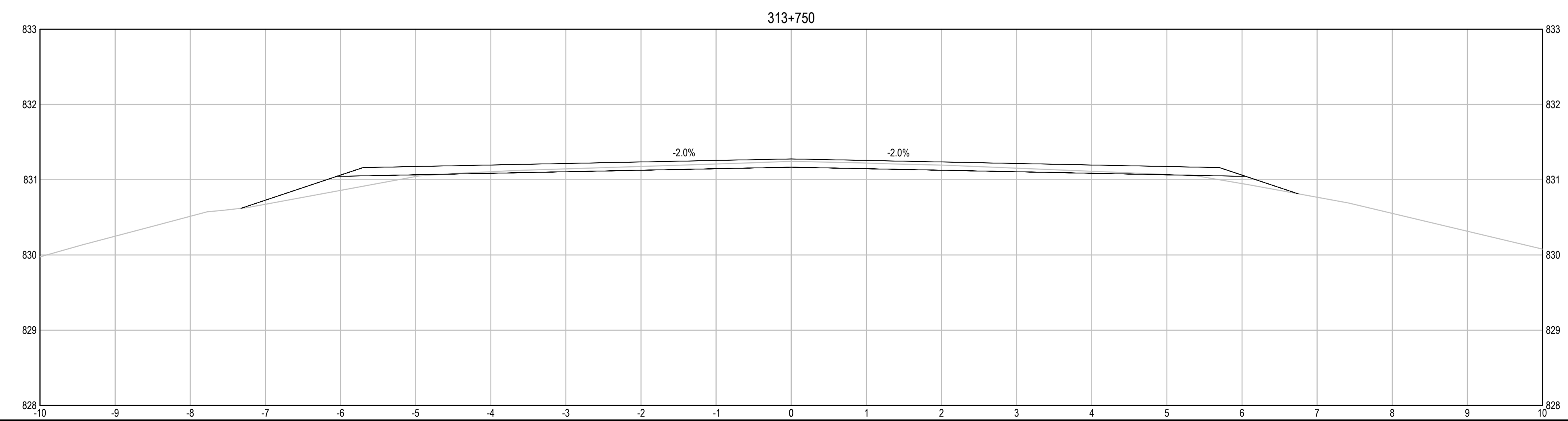
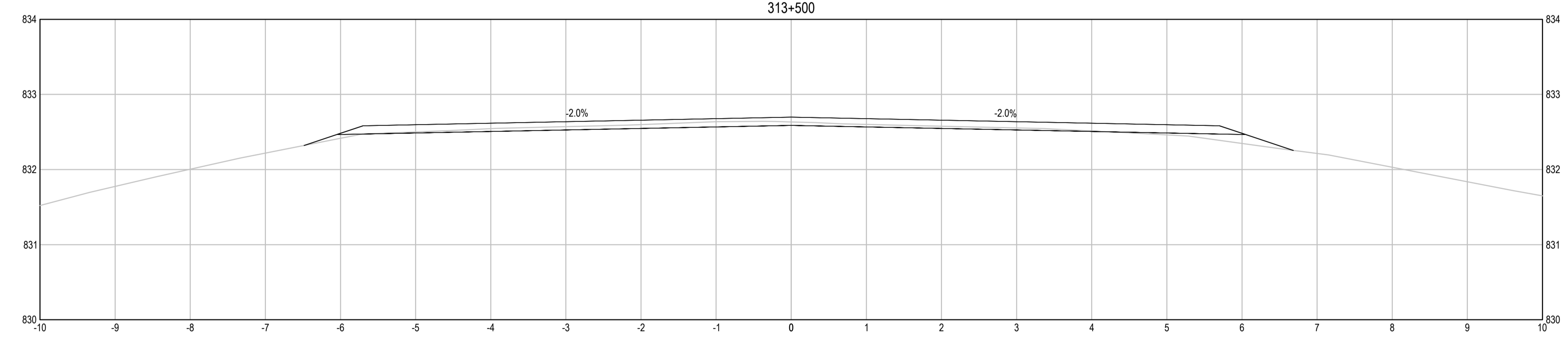
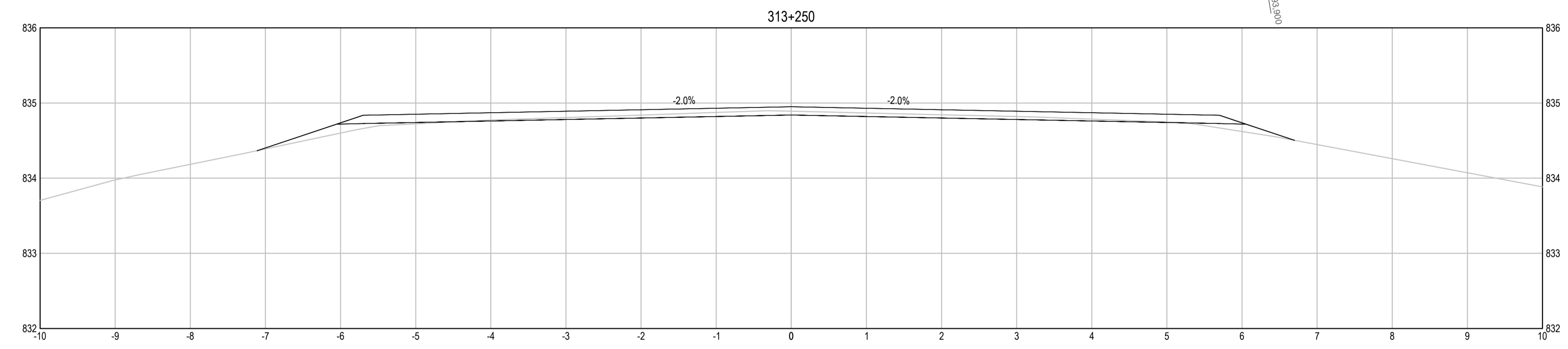
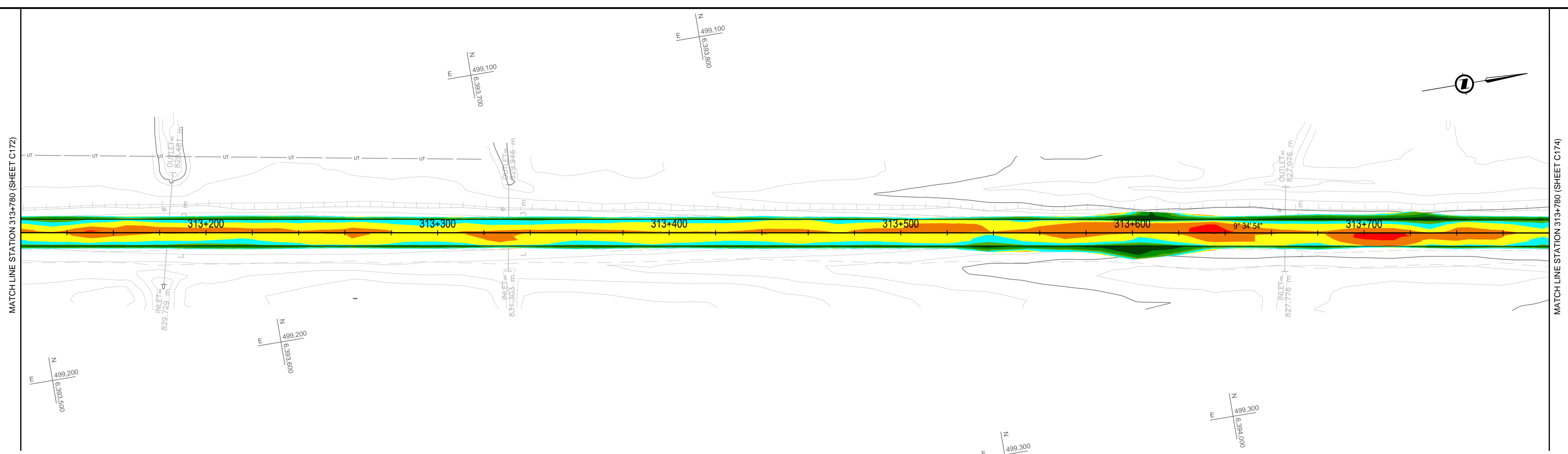


Project title/Titre du projet  
**KM 266 - 315  
 PAVEMENT REPLACEMENT & MISCELLANEOUS WORKS  
 ALASKA HIGHWAY, BC**

Approved by/Approve par  
**G.WILKINS**  
 Designed by/Concept par  
**A.HORWOOD / A.DEEPWELL**  
 Drawn by/Dessine par  
**A.DEEPWELL**  
 PWGSC Project Manager/Administrateur de Projets TPSCG  
**A.TAHERI**  
 PWGSC, Architectural and Engineering Resources Manager/  
 Ressources Architectural et de Directeur d'Ingénierie, TPSCG  
 Client/client  
**PUBLIC WORKS GOVERNMENT SERVICES CANADA**

Drawing title/Titre du dessin  
**COLOUR CODED GRADING PLAN  
 STA. 313+120 TO STA. 313+780**

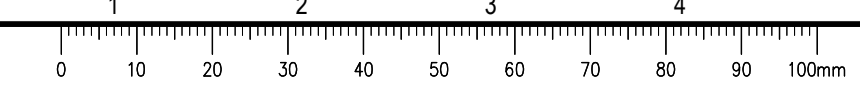
Project No./No. du projet	Sheet/Fauille	Revision no./La Révision no.
<b>R.017173.344</b>	<b>C573</b>	<b>0</b>
	<b>OF C175</b>	



**ELEVATION RANGE DIFFERENCE BETWEEN EXISTING GROUND & PROPOSED ACP BOTTOM**

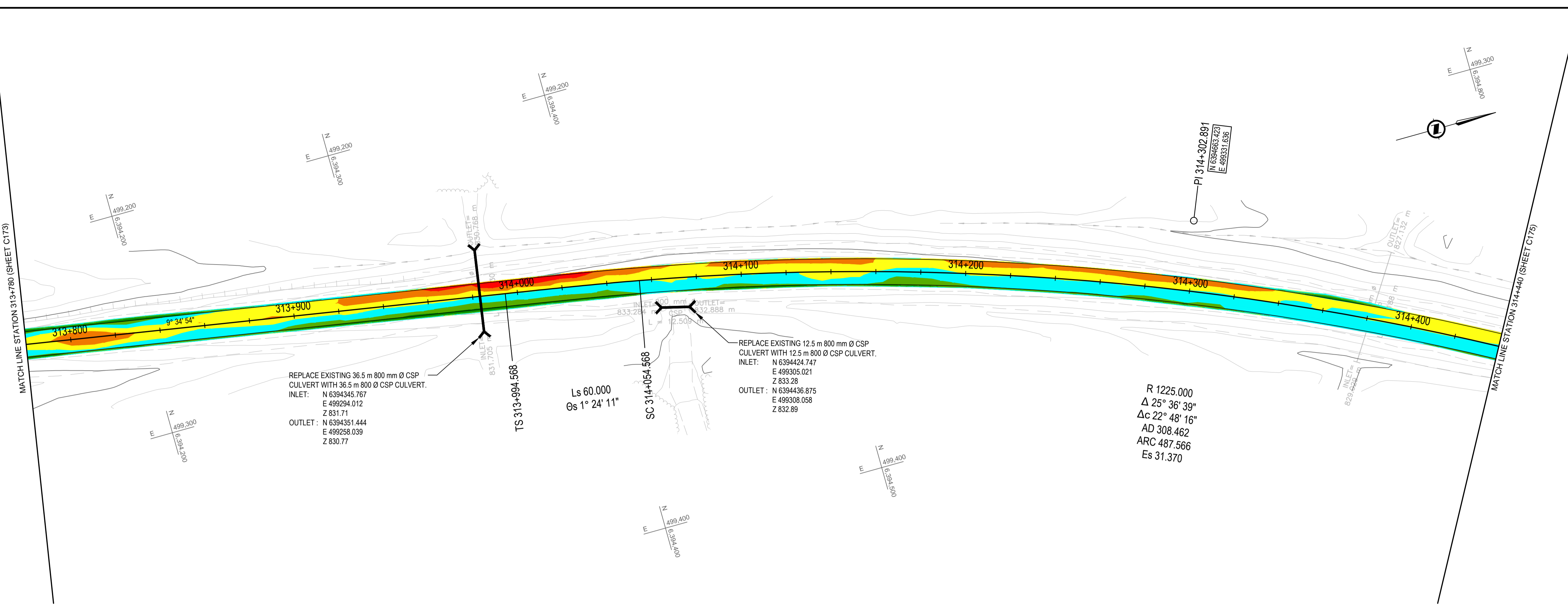
Dark Red	-1.12	-0.20
Red	-0.20	-0.10
Orange	-0.10	-0.05
Yellow	-0.05	0.00
Cyan	0.00	0.05
Light Green	0.05	0.10
Green	0.10	0.20
Dark Green	0.20	0.70

- NOTES:  
 • CUT = NEGATIVE VALUE, FILL = POSITIVE VALUE  
 • REQUIRED FULL DEPTH RECLAMATION NOT SHOWN ON SECTIONS, SEE TYPICAL SECTIONS



**ISSUED FOR TENDER**

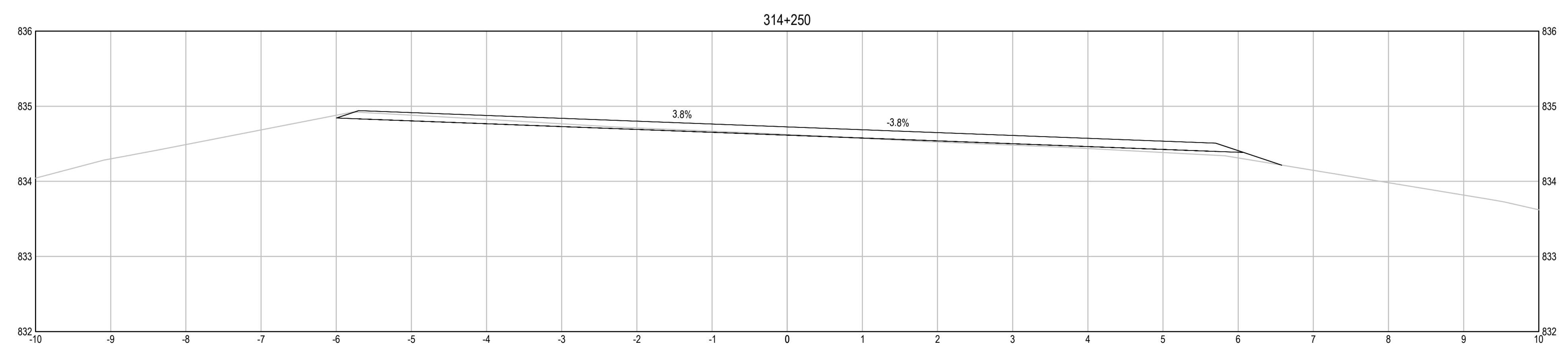
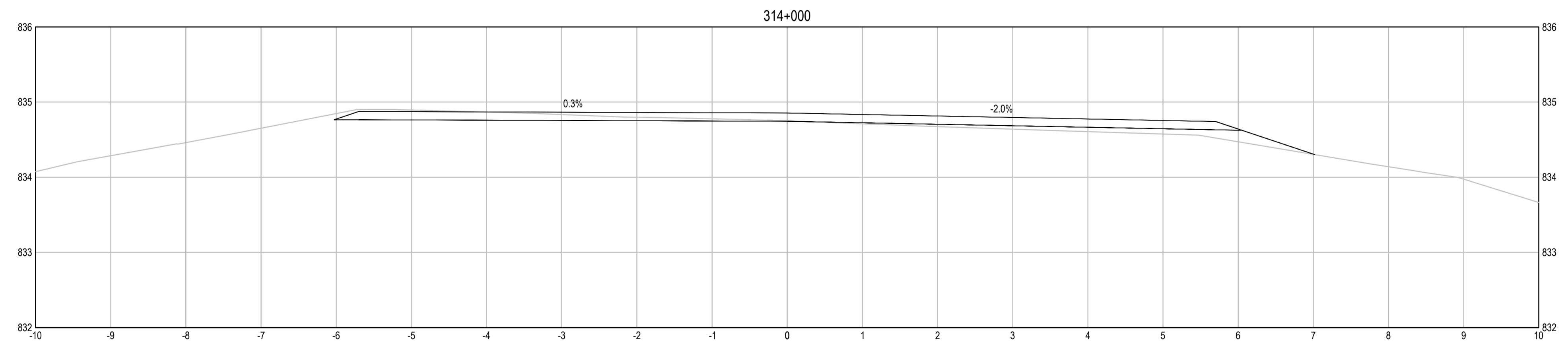
- GENERAL NOTES:  
 1. DIMENSIONS, COORDINATES, ELEVATIONS ARE IN METRES UNLESS NOTED OTHERWISE  
 2. THE CONTRACTOR IS RESPONSIBLE FOR VERIFYING THE LOCATION OF ALL UTILITIES PRIOR TO CONSTRUCTION



REPLACE EXISTING 36.5 m 800 mm Ø CSP CULVERT WITH 36.5 m 800 Ø CSP CULVERT.  
 INLET: N 6394345.767 E 499294.012 Z 831.71  
 OUTLET: N 6394351.444 E 499258.039 Z 830.77

REPLACE EXISTING 12.5 m 800 mm Ø CSP CULVERT WITH 12.5 m 800 Ø CSP CULVERT.  
 INLET: N 6394424.747 E 499305.021 Z 833.28  
 OUTLET: N 6394436.875 E 499308.058 Z 832.89

R 1225.000  
 Δ 25° 36' 39"  
 Δc 22° 48' 16"  
 AD 308.462  
 ARC 487.566  
 Es 31.370

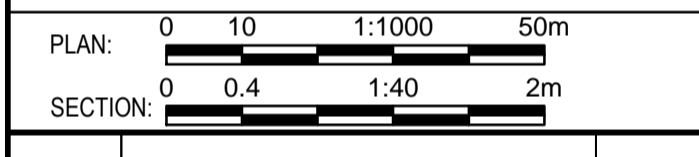


**ELEVATION RANGE DIFFERENCE BETWEEN EXISTING GROUND & PROPOSED ACP BOTTOM**

Dark Red	-1.12	-0.20
Red	-0.20	-0.10
Orange	-0.10	-0.05
Yellow	-0.05	0.00
Cyan	0.00	0.05
Light Green	0.05	0.10
Green	0.10	0.20
Dark Green	0.20	0.70

- NOTES:  
 • CUT = NEGATIVE VALUE, FILL = POSITIVE VALUE  
 • REQUIRED FULL DEPTH RECLAMATION NOT SHOWN ON SECTIONS, SEE TYPICAL SECTIONS

COLOUR CODED GRADING PLANS PROVIDED FOR GENERAL INFORMATION ONLY AND NOT TO BE USED FOR DIRECT MEASUREMENT



0	ISSUED FOR TENDER	16/01/29
Revision/	Description/Description	Date/Date

Client/client  
**PUBLIC WORKS AND GOVERNMENT SERVICES CANADA**

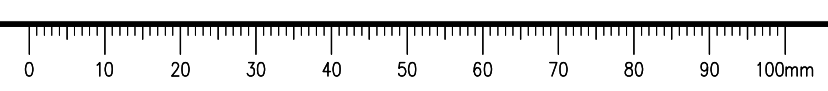


Project title/Titre du projet  
**KM 266 - 315 PAVEMENT REPLACEMENT & MISCELLANEOUS WORKS ALASKA HIGHWAY, BC**

Approved by/Approve par  
**G.WILKINS**  
 Designed by/Concept par  
**A.HORWOOD / A.DEEPWELL**  
 Drawn by/Dessine par  
**A.DEEPWELL**  
 PWGSC Project Manager/Administrateur de Projets TPSCG  
**A.TAHERI**  
 PWGSC Architectural and Engineering Resources Manager/Ressources Architectural et de Directeur d'Ingénierie, TPSCG

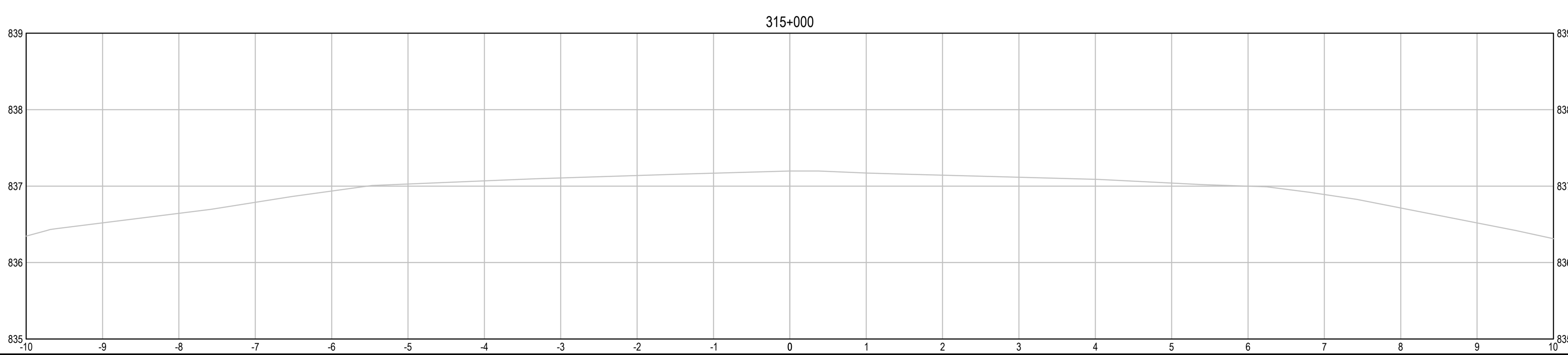
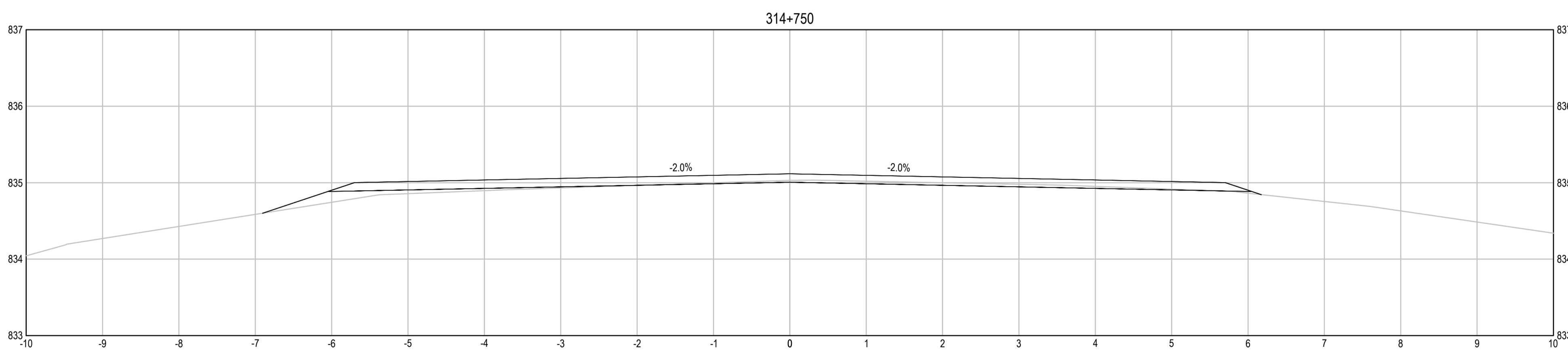
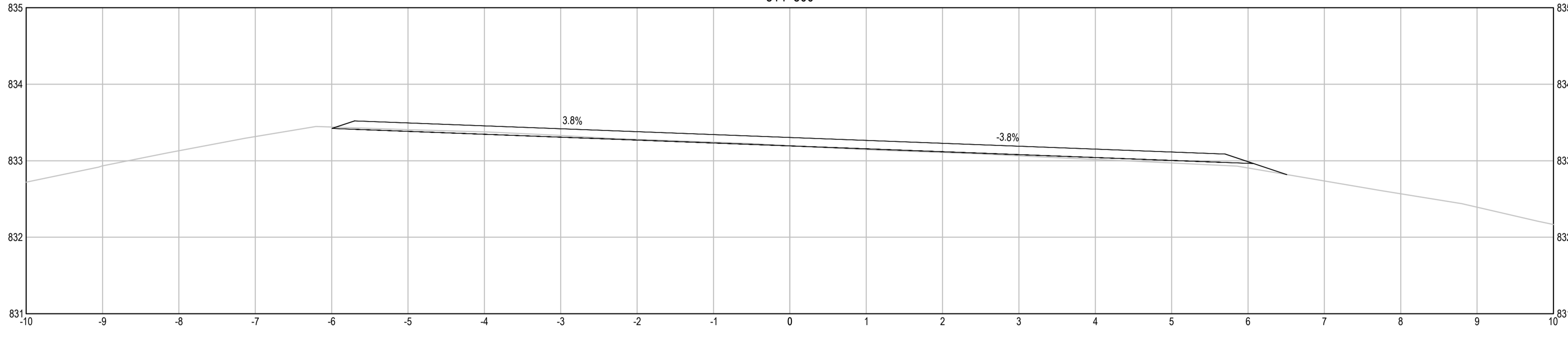
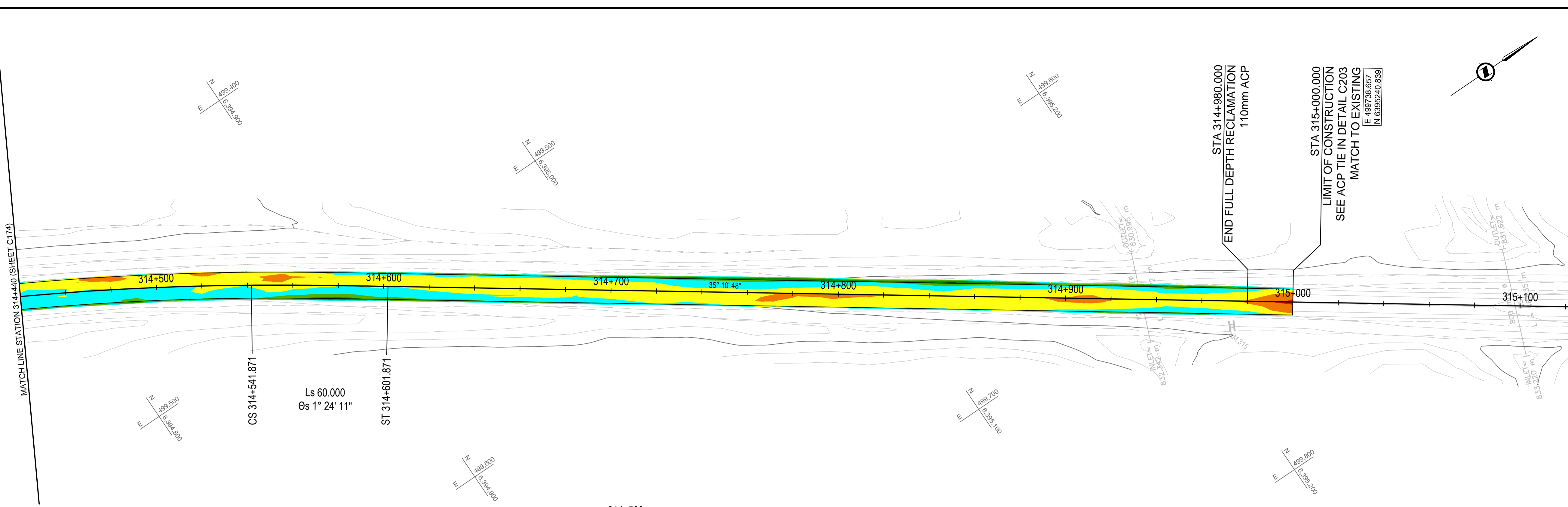
Client/client  
**PUBLIC WORKS GOVERNMENT SERVICES CANADA**  
 Drawing title/Titre du dessin  
**COLOUR CODED GRADING PLAN STA. 313+780 TO STA. 314+440**

Project No./No. du projet <b>R.017173.344</b>	Sheet/Fauille <b>C574</b> OF C175	Revision no./La Révision no. <b>0</b>
--	---	--



**ISSUED FOR TENDER**

GENERAL NOTES:  
 1. DIMENSIONS, COORDINATES, ELEVATIONS ARE IN METRES UNLESS NOTED OTHERWISE  
 2. THE CONTRACTOR IS RESPONSIBLE FOR VERIFYING THE LOCATION OF ALL UTILITIES PRIOR TO CONSTRUCTION

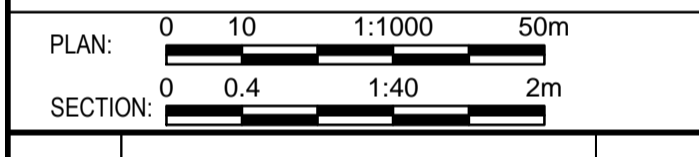


**ELEVATION RANGE DIFFERENCE BETWEEN EXISTING GROUND & PROPOSED ACP BOTTOM**

Dark Red	-1.12	-0.20
Red	-0.20	-0.10
Orange	-0.10	-0.05
Yellow	-0.05	0.00
Cyan	0.00	0.05
Light Green	0.05	0.10
Green	0.10	0.20
Dark Green	0.20	0.70

NOTES:  
 • CUT = NEGATIVE VALUE, FILL = POSITIVE VALUE  
 • REQUIRED FULL DEPTH RECLAMATION NOT SHOWN ON SECTIONS, SEE TYPICAL SECTIONS

COLOUR CODED GRADING PLANS PROVIDED FOR GENERAL INFORMATION ONLY AND NOT TO BE USED FOR DIRECT MEASUREMENT



0	ISSUED FOR TENDER	18/01/29
Revision/	Description/Description	Date/Date

Client/client  
**PUBLIC WORKS AND GOVERNMENT SERVICES CANADA**



Project title/Titre du projet  
**KM 266 - 315 PAVEMENT REPLACEMENT & MISCELLANEOUS WORKS ALASKA HIGHWAY, BC**

Approved by/Approve par  
**G.WILKINS**  
 Designed by/Concept par  
**A.HORWOOD / A.DEEPWELL**  
 Drawn by/Dessine par  
**A.DEEPWELL**  
 PWGSC Project Manager/Administrateur de Projets TPSCC  
**A.TAHERI**  
 PWGSC Architectural and Engineering Resources Manager/Ressources Architectural et de Directeur d'Ingénierie, TPSCC

Client/client  
**PUBLIC WORKS GOVERNMENT SERVICES CANADA**

Drawing title/Titre du dessin  
**COLOUR CODED GRADING PLAN STA. 314+440 TO STA. 315+100**

Project No./No. du projet <b>R.017173.344</b>	Sheet/Fauille <b>C575</b> OF C175	Revision no./La Révision no. <b>0</b>
--	---	--

