

# ISSUED FOR TENDER

**GENERAL NOTES:**  
 1. DIMENSIONS, COORDINATES, ELEVATIONS ARE IN METRES UNLESS NOTED OTHERWISE  
 2. THE CONTRACTOR IS RESPONSIBLE FOR VERIFYING THE LOCATION OF ALL UTILITIES PRIOR TO CONSTRUCTION

**LEGEND**  
 (PROFILE / SUPERELEVATION)

NC = NORMAL CROWN  
 ST = SPIRAL TO TANGENT  
 RC = REVERSE CROWN  
 SC = SPIRAL TO CURVE  
 CS = CURVE TO SPIRAL

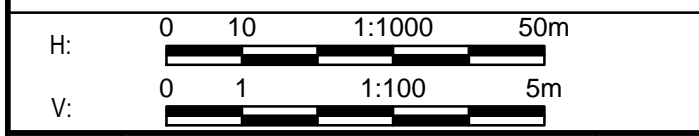
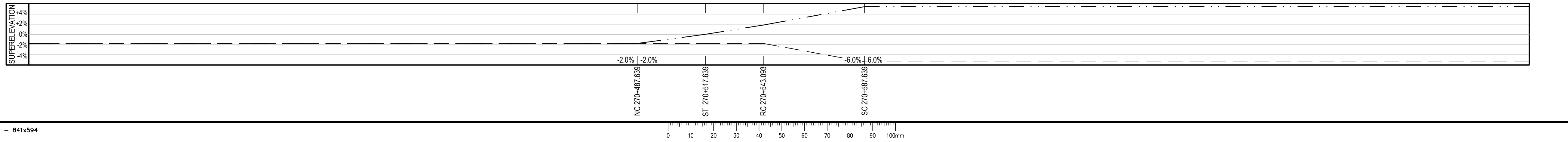
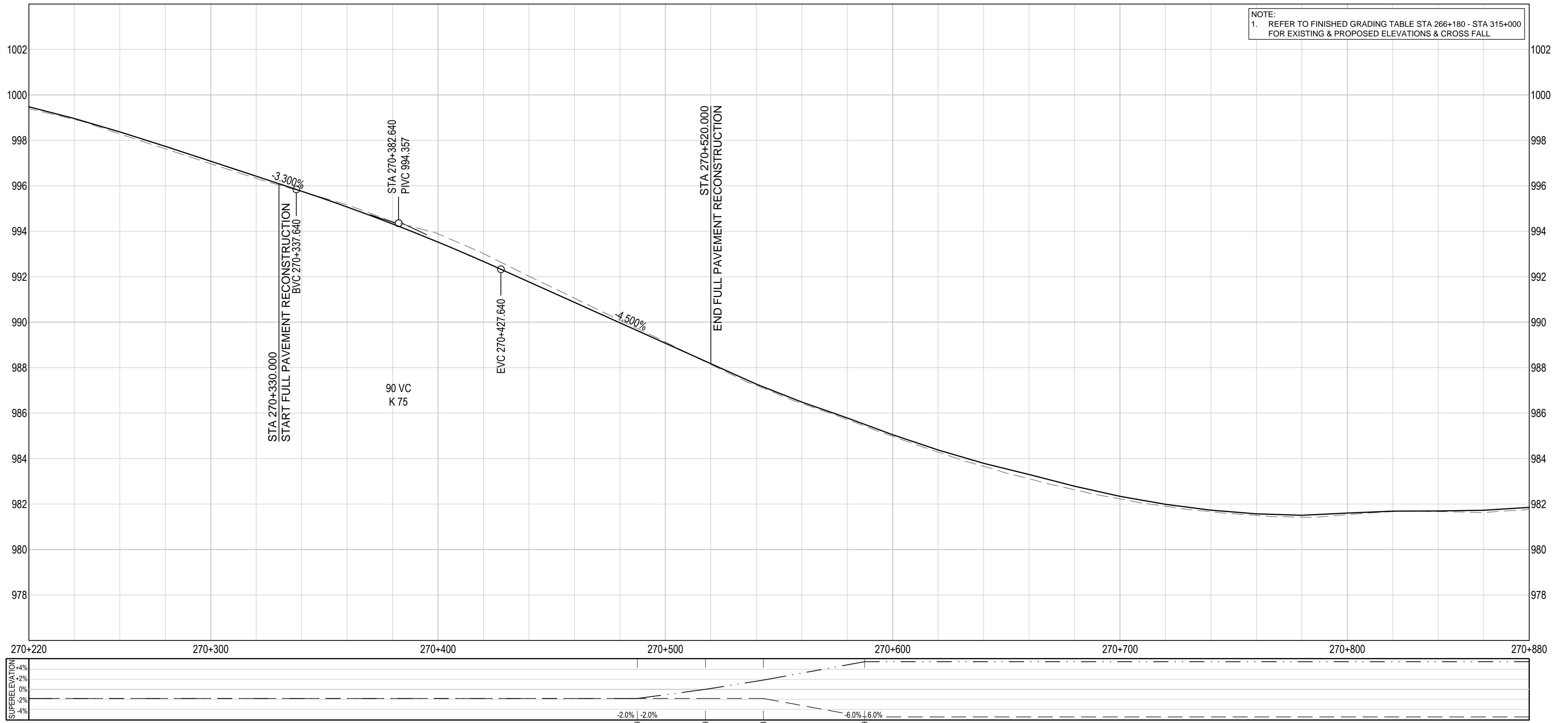
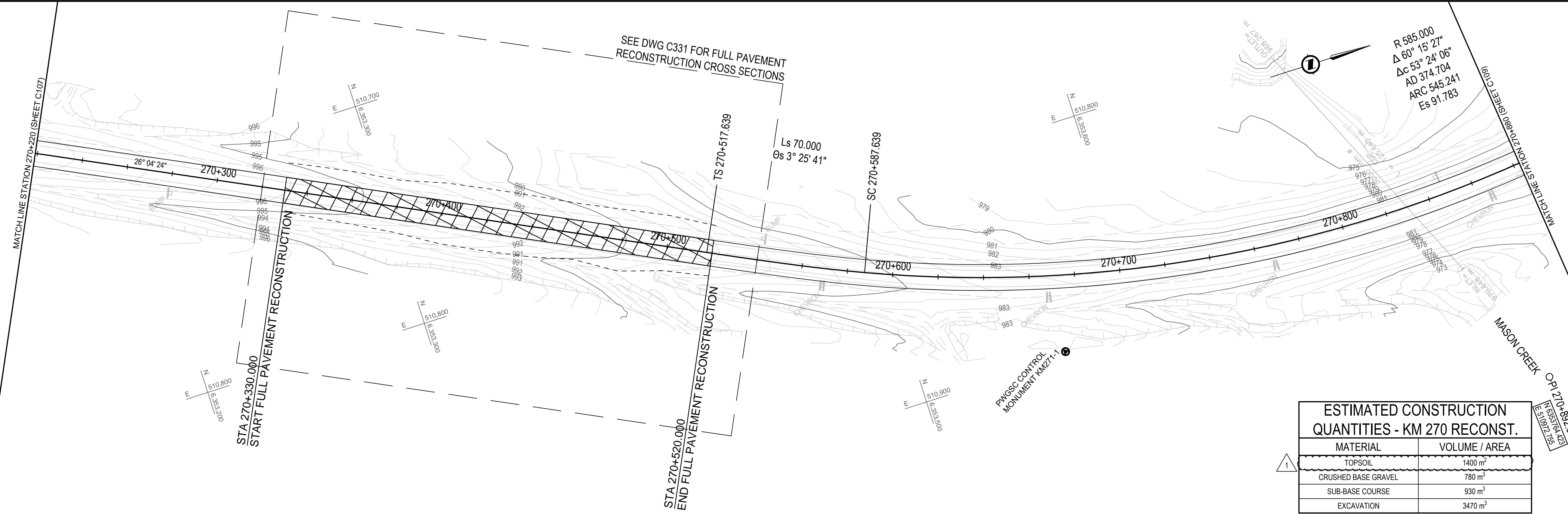
**PROFILE:**  
 TOP OF PR. ACP \_\_\_\_\_  
 TOP OF EX. BST \_\_\_\_\_

**SUPERELEVATION:**  
 LEFT HAND SIDE \_\_\_\_\_  
 RIGHT HAND SIDE \_\_\_\_\_

**ESTIMATED CONSTRUCTION QUANTITIES - KM 270 RECONST.**

MATERIAL	VOLUME / AREA
TOPSOIL	1400 m <sup>2</sup>
CRUSHED BASE GRAVEL	780 m <sup>3</sup>
SUB-BASE COURSE	930 m <sup>3</sup>
EXCAVATION	3470 m <sup>3</sup>

**NOTE:**  
 1. REFER TO FINISHED GRADING TABLE STA 266+180 - STA 315+000 FOR EXISTING & PROPOSED ELEVATIONS & CROSS FALL



1	ADDENDUM No. 001	18/04/18
0	ISSUED FOR TENDER	18/01/29
Revision/	Description/Description	Date/Date

Client/Client  
**PUBLIC WORKS AND GOVERNMENT SERVICES CANADA**



Project title/Titre du projet  
**KM 266 - 315 PAVEMENT REPLACEMENT & MISCELLANEOUS WORKS ALASKA HIGHWAY, BC**

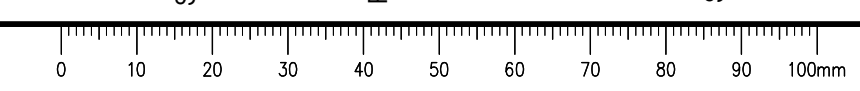
Approved by/Approve par  
**G. WILKINS**  
 Designed by/Concept par  
**A. HORWOOD / A. DEEPWELL**  
 Drawn by/Dessine par  
**A. DEEPWELL**  
 PWGSC Project Manager/Administrateur de Projets TPSCG  
**A. TAHERI**  
 PWGSC Architectural and Engineering Resources Manager/Ressources Architectural et de Directeur d'Ingénierie, TPSCG

Client/Client  
**PUBLIC WORKS GOVERNMENT SERVICES CANADA**

Drawing title/Titre du dessin  
**PLAN / PROFILE STA. 270+220 TO STA. 270+880**

Project No./No. du projet <b>R.017173.344</b>	Sheet/Fauille <b>C108</b>	Revision no./La Révision no. <b>1</b>
--------------------------------------------------	------------------------------	------------------------------------------

Q:\VancouverTransportation\TRN\VHWY030308 - Alaska Hwy Km 229 - 451 ACP Plan and Tender\CAD Contract 2\C101-10 PLAN PROFILES.dwg [C108] April 18, 2018 - 3:27:29 pm (BY: DEEPWELL, ANDREW)

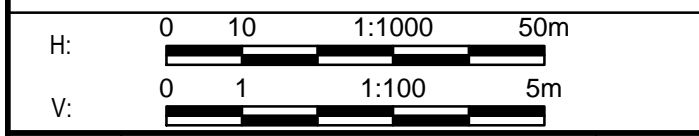




**ISSUED FOR TENDER**

**GENERAL NOTES:**  
 1. DIMENSIONS, COORDINATES, ELEVATIONS ARE IN METRES UNLESS NOTED OTHERWISE  
 2. THE CONTRACTOR IS RESPONSIBLE FOR VERIFYING THE LOCATION OF ALL UTILITIES PRIOR TO CONSTRUCTION

**LEGEND**  
 (PROFILE / SUPERELEVATION)  
 NC = NORMAL CROWN  
 ST = SPIRAL TO TANGENT  
 RC = REVERSE CROWN  
 SC = SPIRAL TO CURVE  
 CS = CURVE TO SPIRAL  
 PROFILE:  
 TOP OF PR. ACP  
 TOP OF EX. BST  
 SUPERELEVATION:  
 LEFT HAND SIDE  
 RIGHT HAND SIDE



1	ADDENDUM No. 001	18/04/18
0	ISSUED FOR TENDER	18/01/29
Revision/	Description/Description	Date/Date

Client/client  
**PUBLIC WORKS AND GOVERNMENT SERVICES CANADA**



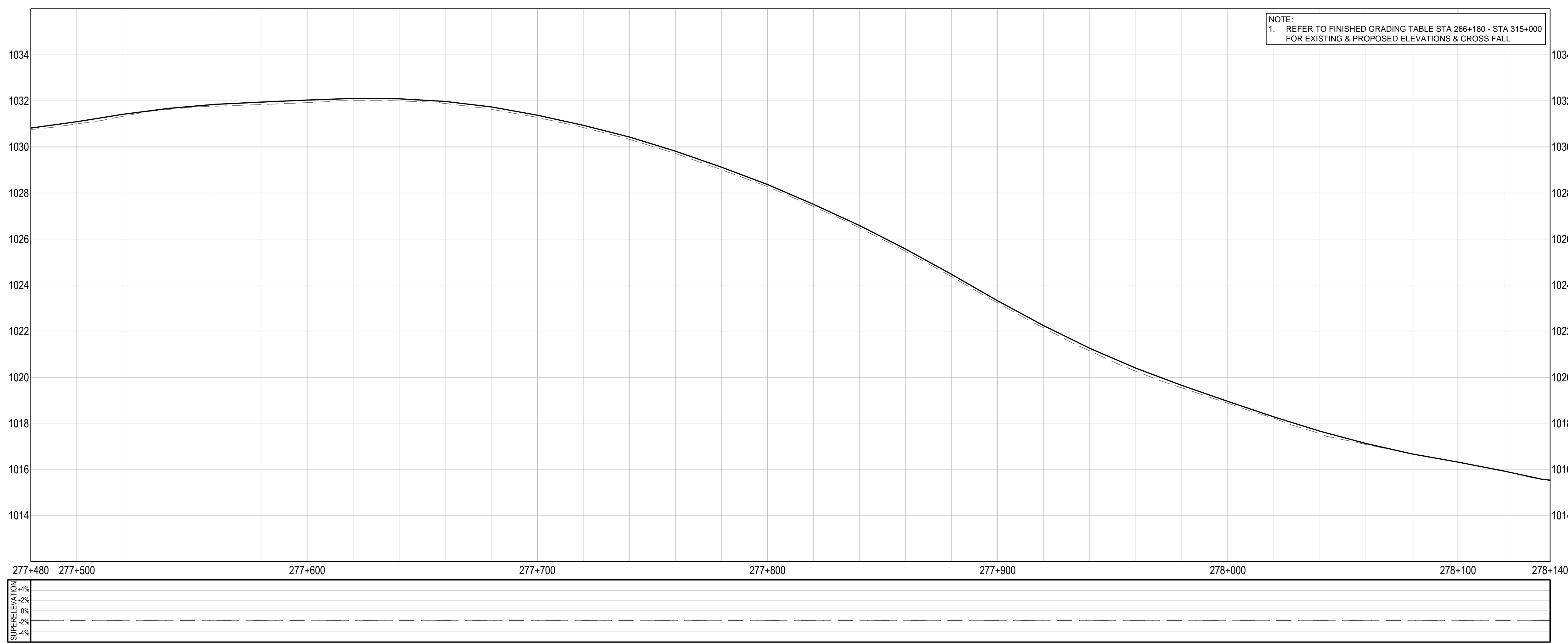
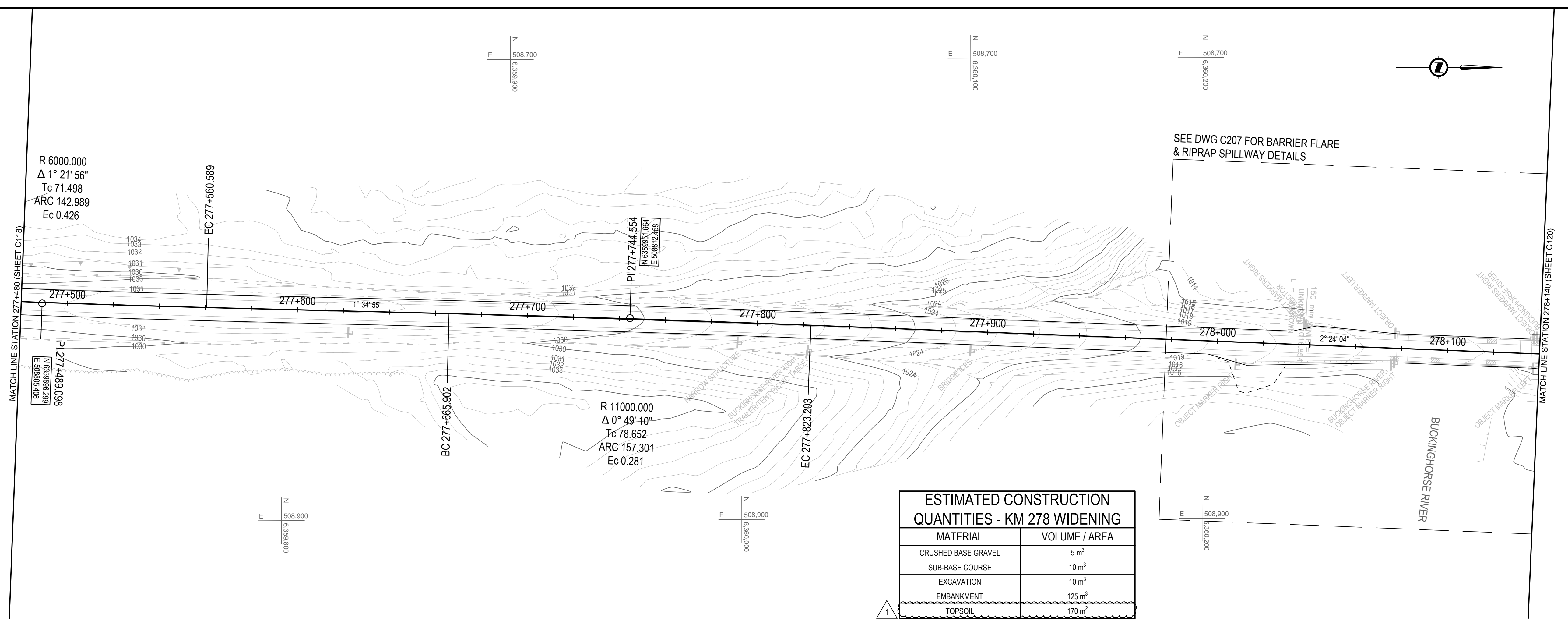
Project title/Titre du projet  
**KM 266 - 315 PAVEMENT REPLACEMENT & MISCELLANEOUS WORKS ALASKA HIGHWAY, BC**

Approved by/Approve par  
**G. WILKINS**  
 Designed by/Concept par  
**A. HORWOOD / A. DEEPWELL**  
 Drawn by/Dessine par  
**A. DEEPWELL**  
 PWGSC Project Manager/Administrateur de Projets TPSCG  
**A. TAHERI**  
 PWGSC, Architectural and Engineering Resources Manager/Ressources Architectural et de Directeur d'Ingénierie, TPSCG

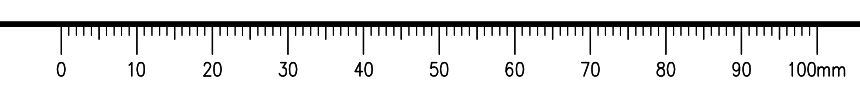
Client/client  
**PUBLIC WORKS GOVERNMENT SERVICES CANADA**

Drawing title/Titre du dessin  
**PLAN / PROFILE STA. 277+480 TO STA. 278+140**

Project No./No. du projet <b>R.017173.344</b>	Sheet/Fauille <b>C119</b>	Revision no./La Révision no. <b>1</b>
--------------------------------------------------	------------------------------	------------------------------------------



Q:\Vancouver\Transportation\TRN\VHWY03038 - Alaska Hwy Km 229 - 451 ACP Plan and Tender\CAD Contract 2\C111-20 PLAN PROFILES.dwg [C119] April 18, 2018 - 3:29:16 pm (BY: DEEPWELL, ANDREW)



# ISSUED FOR TENDER

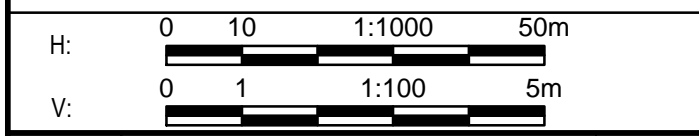
**GENERAL NOTES:**  
 1. DIMENSIONS, COORDINATES, ELEVATIONS ARE IN METRES UNLESS NOTED OTHERWISE  
 2. THE CONTRACTOR IS RESPONSIBLE FOR VERIFYING THE LOCATION OF ALL UTILITIES PRIOR TO CONSTRUCTION

**LEGEND**  
 (PROFILE / SUPERELEVATION)

NC = NORMAL CROWN  
 ST = SPIRAL TO TANGENT  
 RC = REVERSE CROWN  
 SC = SPIRAL TO CURVE  
 CS = CURVE TO SPIRAL

**PROFILE:**  
 TOP OF PR. ACP \_\_\_\_\_  
 TOP OF EX. BST - - - - -

**SUPERELEVATION:**  
 LEFT HAND SIDE - - - - -  
 RIGHT HAND SIDE - - - - -



1	ADDENDUM No. 001	18/04/18
0	ISSUED FOR TENDER	18/01/29
Revision/ Révision	Description/Description	Date/Date

Client/Client  
**PUBLIC WORKS AND GOVERNMENT SERVICES CANADA**



Project Title/Titre du projet  
**KM 266 - 315  
 PAVEMENT REPLACEMENT  
 & MISCELLANEOUS WORKS  
 ALASKA HIGHWAY, BC**

Approved by/Approve par  
**G. WILKINS**

Designed by/Concept par  
**A. HORWOOD / A. DEEPWELL**

Drawn by/Dessine par  
**A. DEEPWELL**

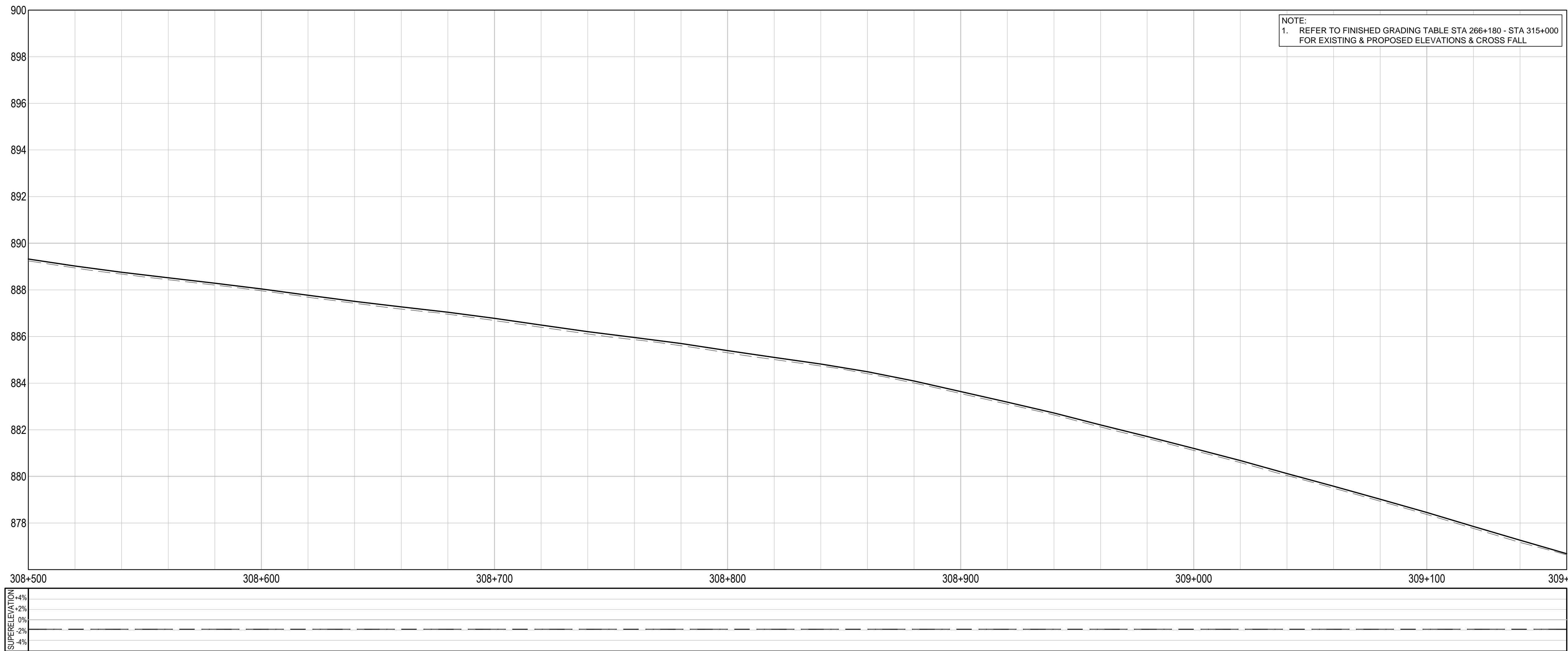
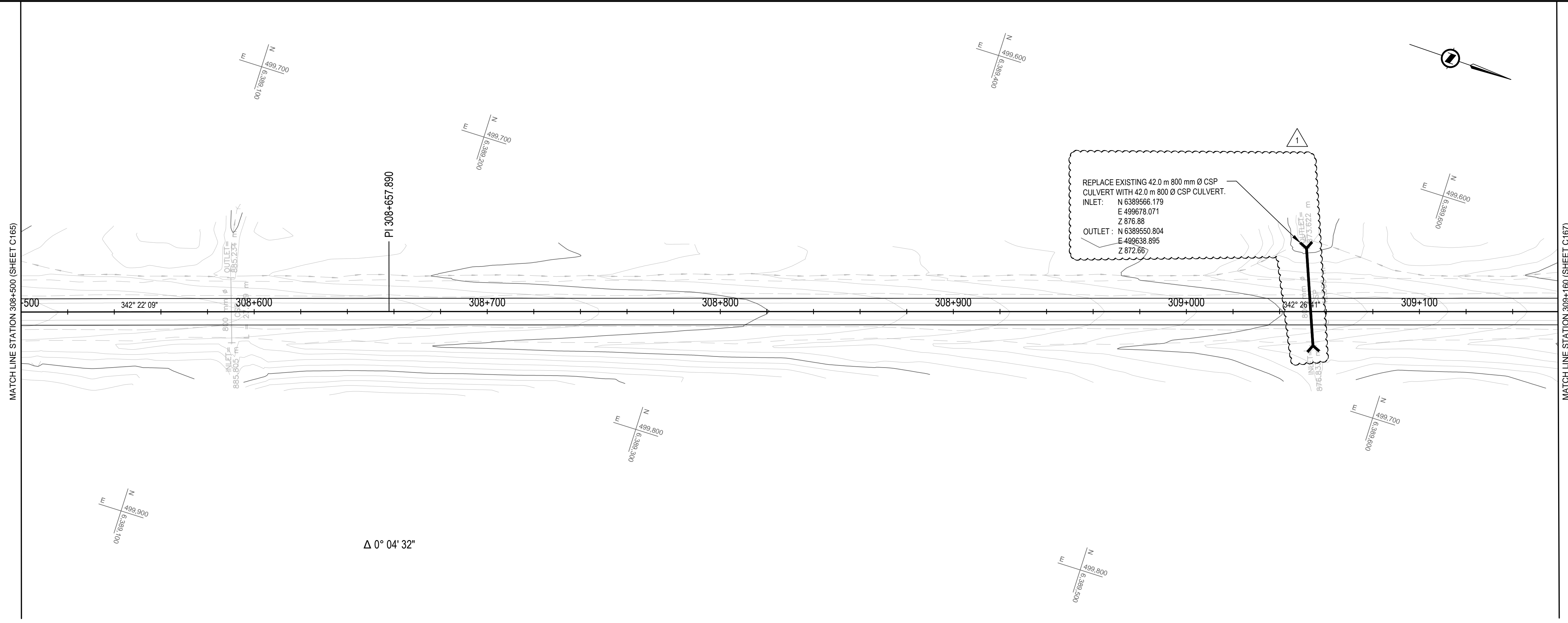
PWSC Project Manager/Administrateur de Projets TPSC  
**A. TAHERI**

PWSC, Architectural and Engineering Resources Manager/  
 Ressources Architectural et de Directeur d'Ingénierie, TPSC

Client/Client  
**PUBLIC WORKS GOVERNMENT SERVICES CANADA**

Drawing Title/Titre du dessin  
**PLAN / PROFILE  
 STA. 308+500 TO STA. 309+160**

Project No./No. du projet <b>R.017173.344</b>	Sheet/Fauille <b>C166</b> OF C175	Revision no./ La Révision no. <b>1</b>
--------------------------------------------------	-----------------------------------------	----------------------------------------------



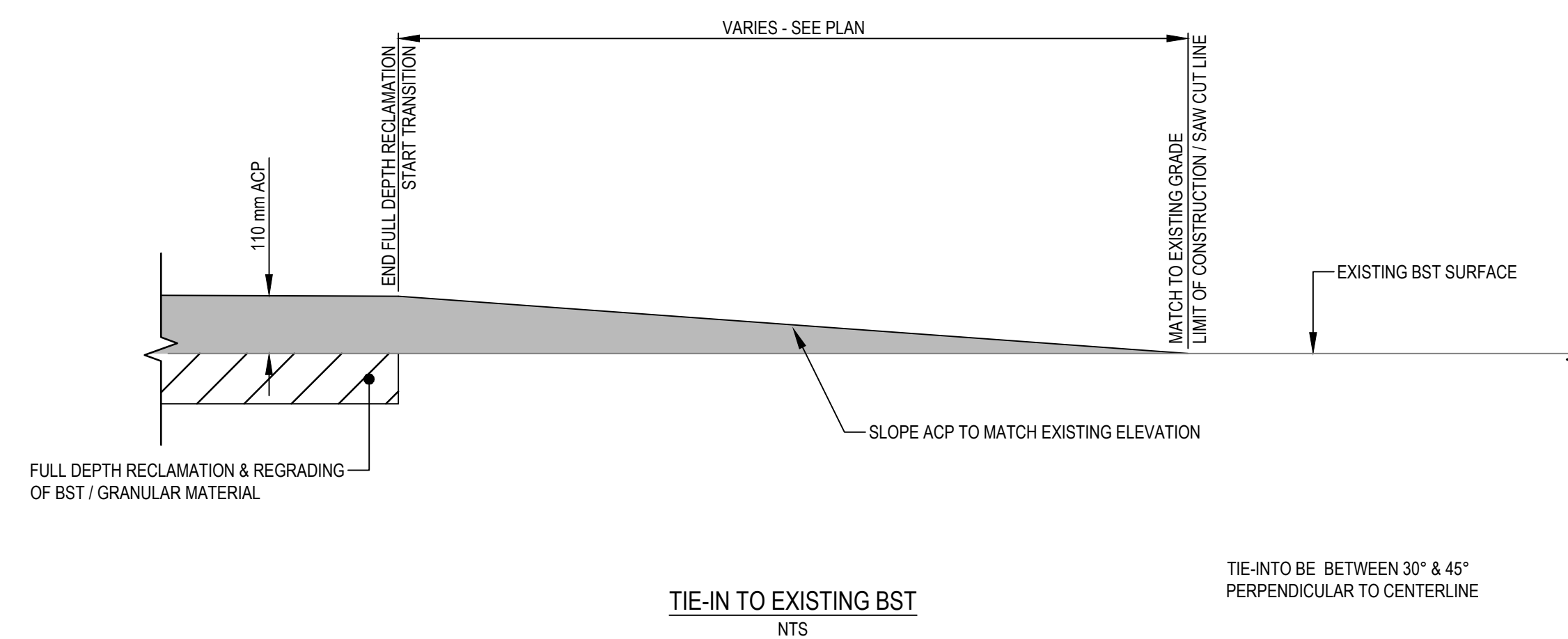
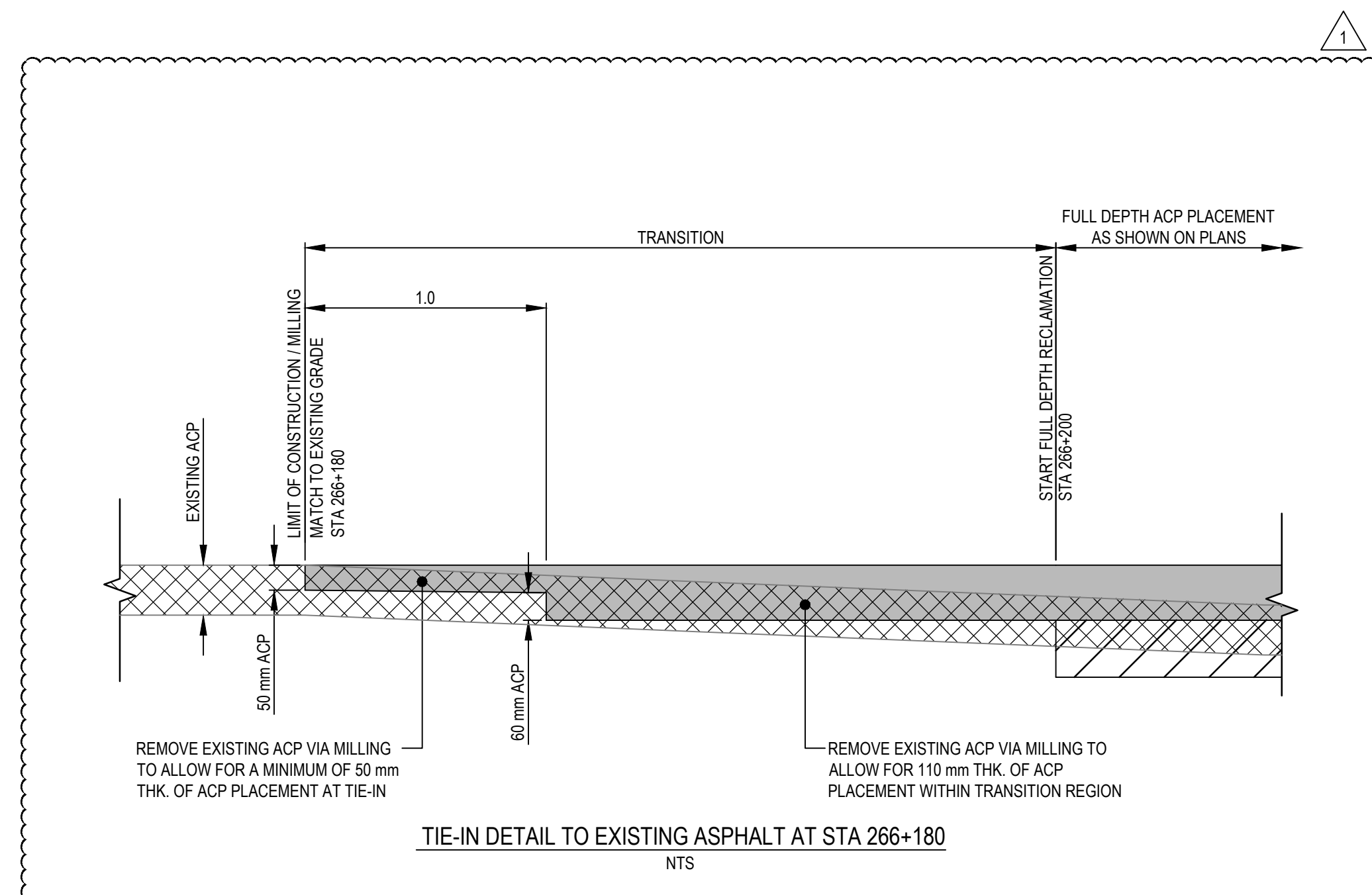
Q:\VancouverTransportation\TRN\VHWY03038 - Alaska Hwy Km 229 - 451 ACP Plan and Tender\CAD Contract 2\C161-170 PLAN PROFILES.dwg [C166] April 18, 2018 - 3:28:38 pm (BY: DEEPWELL, ANDREW)



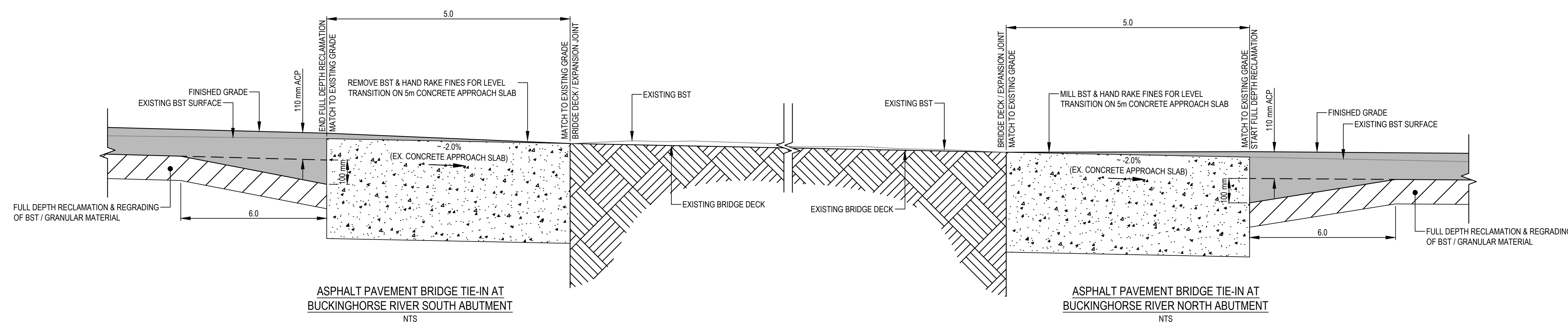
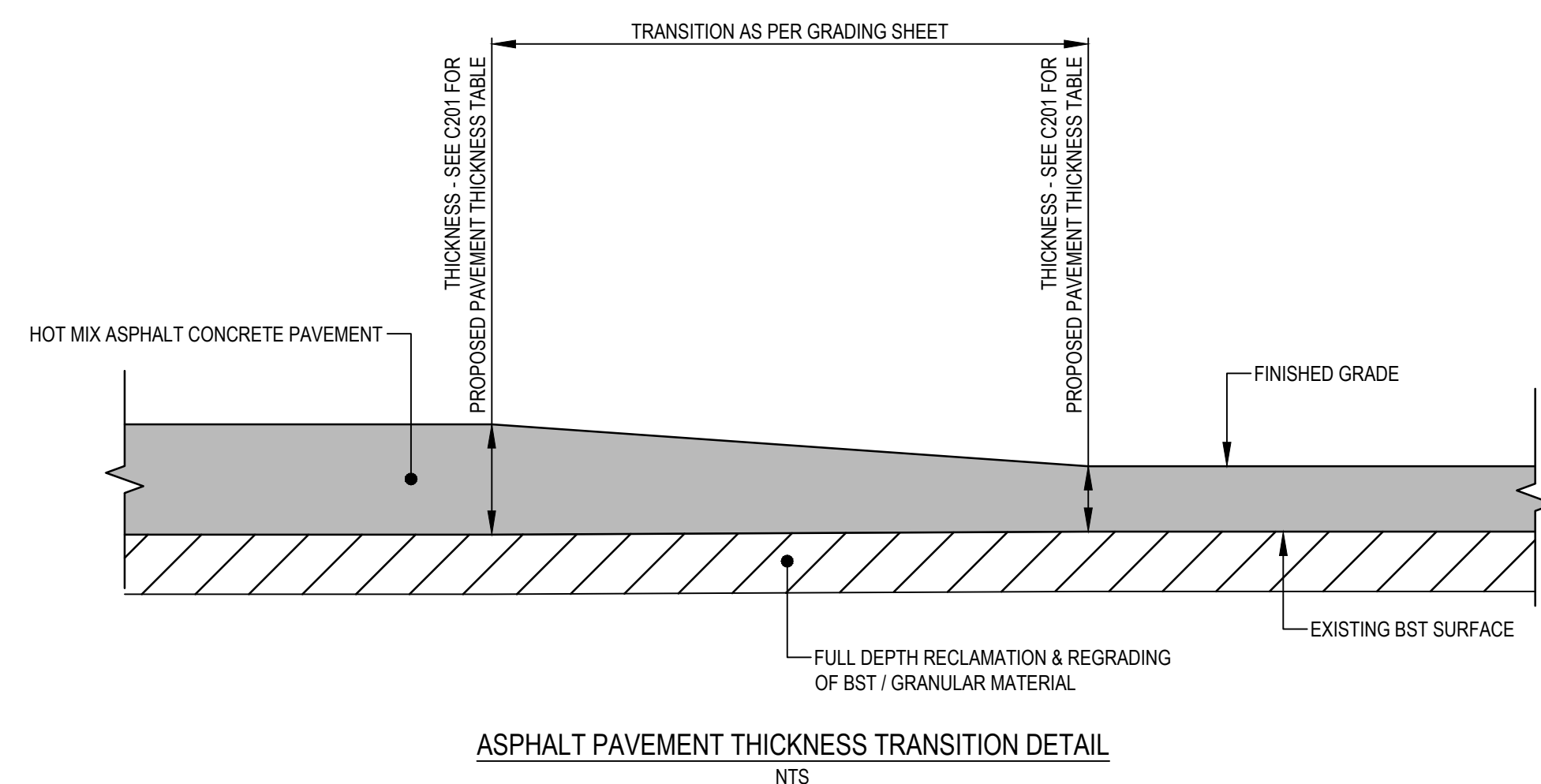


# ISSUED FOR TENDER

- GENERAL NOTES:  
1. DIMENSIONS, COORDINATES, ELEVATIONS ARE IN METRES UNLESS NOTED OTHERWISE  
2. THE CONTRACTOR IS RESPONSIBLE FOR VERIFYING THE LOCATION OF ALL UTILITIES PRIOR TO CONSTRUCTION



CUT JOINT BETWEEN 30° & 45° PERPENDICULAR TO CENTERLINE



1	ADDENDUM No. 001	18/04/18
0	ISSUED FOR TENDER	18/01/29
Revision/	Description/Description	Date/Date

PUBLIC WORKS AND GOVERNMENT SERVICES CANADA



Project title/Titre du projet  
**KM 266 - 315  
PAVEMENT REPLACEMENT  
& MISCELLANEOUS WORKS  
ALASKA HIGHWAY, BC**

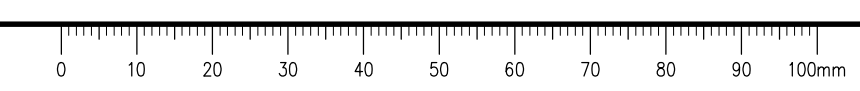
Approved by/Approve par  
**G. WILKINS**  
Designed by/Concept par  
**A. HORWOOD / A. DEEPWELL**  
Drawn by/Dessiné par  
**A. DEEPWELL**  
PWGSC Project Manager/Administrateur de Projets TPSC  
**A. TAHERI**  
PWGSC, Architectural and Engineering Resources Manager/  
Ressources Architectural et de Directeur d'Ingénierie, TPSC

Client/Client  
**PUBLIC WORKS GOVERNMENT SERVICES CANADA**

Drawing title/Titre du dessin  
**ASPHALT PAVEMENT TIE-IN  
DETAILS**

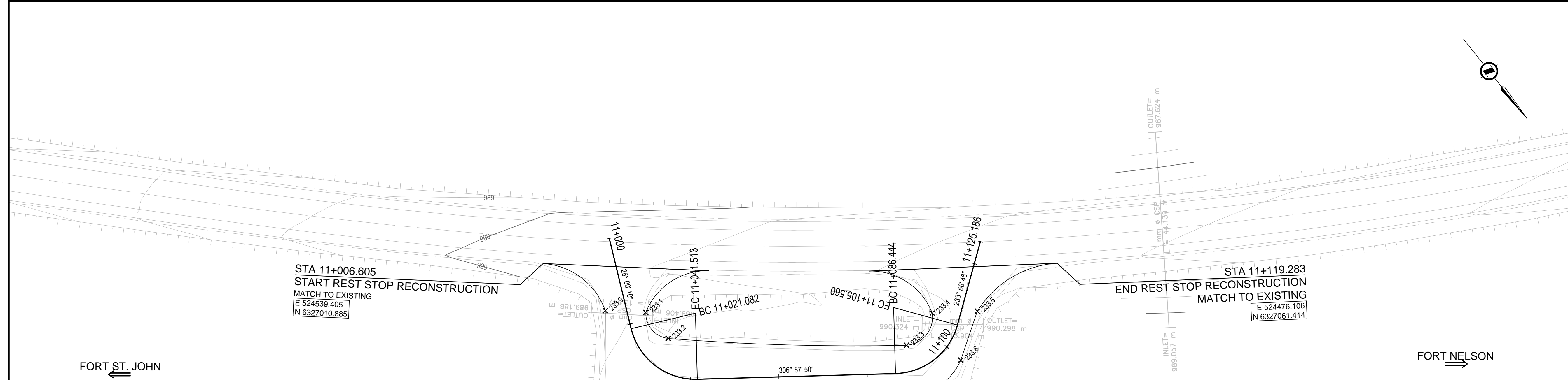
Project No./No. du projet <b>R.017173.344</b>	Sheet/Fauille <b>C203</b> OF	Revision no./ La Révision no. <b>1</b>
--------------------------------------------------	------------------------------------	----------------------------------------------

Q:\VancouverTransportation\TRN\VHWY03038 - Alaska Hwy Km 229 - 451 ACP Plan and Tender\CAD Contract 2\C201-207 TYPICAL SECTIONS & DETAILS.dwg [2013] April 19, 2018 - 8:27:49 am (BY: DEEPWELL, ANDREW)



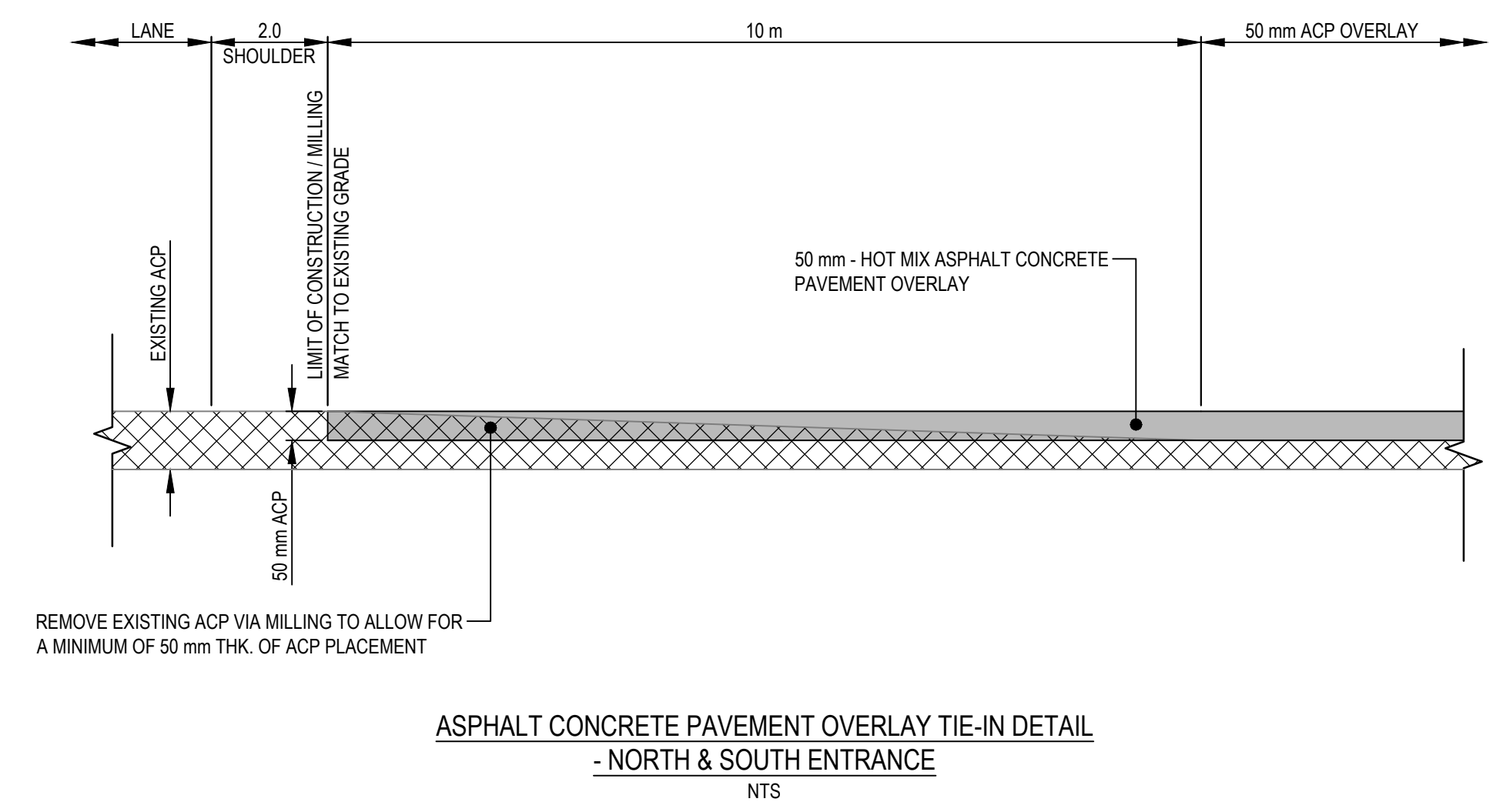
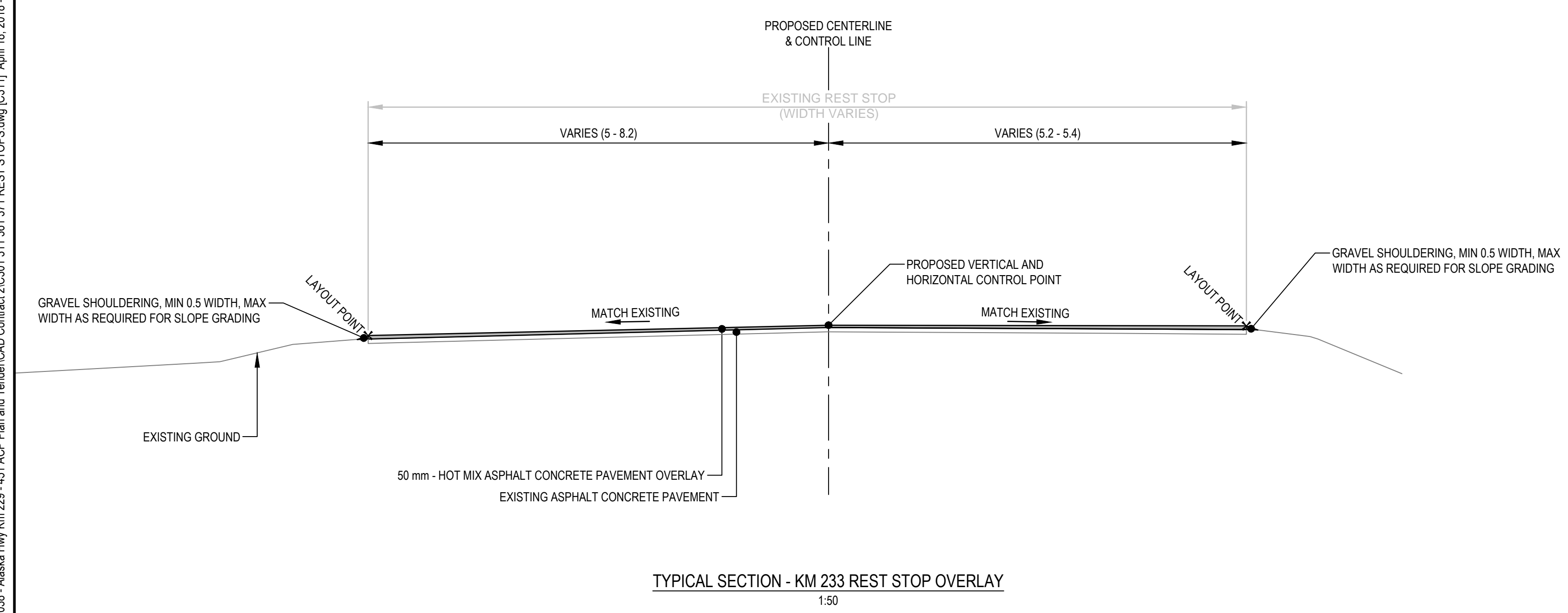
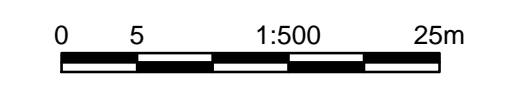
**ISSUED FOR TENDER**

- GENERAL NOTES:  
 1. DIMENSIONS, COORDINATES, ELEVATIONS ARE IN METRES UNLESS NOTED OTHERWISE  
 2. THE CONTRACTOR IS RESPONSIBLE FOR VERIFYING THE LOCATION OF ALL UTILITIES PRIOR TO CONSTRUCTION



**LAYOUT TABLE**

POINT #	NORTHING	EASTING	ELEVATION
233.1	6,327,023.184	524,540.625	991.024
233.2	6,327,032.351	524,539.934	991.395
233.3	6,327,066.342	524,500.212	991.899
233.4	6,327,063.806	524,489.983	992.019
233.5	6,327,070.268	524,481.447	992.091
233.6	6,327,076.730	524,491.311	992.035
233.7	6,327,076.339	524,504.660	991.851
233.8	6,327,033.428	524,561.677	991.216
233.9	6,327,018.729	524,549.445	990.865



**ESTIMATED CONSTRUCTION QUANTITIES - KM 233 REST STOP**

MATERIAL	VOLUME / AREA
ASPHALT CONCRETE PAVEMENT	75 m <sup>3</sup>
MILLING	370 m <sup>2</sup>

1	ADDENDUM No. 001	18/04/18
0	ISSUED FOR TENDER	18/01/29

Client/Client  
**PUBLIC WORKS AND GOVERNMENT SERVICES CANADA**



Project Title/Titre du projet  
**KM 266 - 315 PAVEMENT REPLACEMENT & MISCELLANEOUS WORKS ALASKA HIGHWAY, BC**

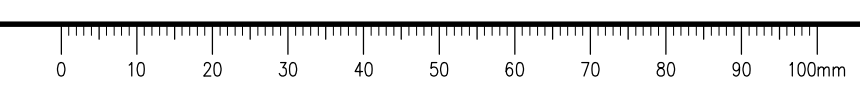
Approved by/Approve par  
**G. WILKINS**  
 Designed by/Concept par  
**A. HORWOOD / A. DEEPWELL**  
 Drawn by/Dessine par  
**A. DEEPWELL**  
 PWGSC Project Manager/Administrateur de Projets TPSCG  
**A. TAHERI**  
 PWGSC Architectural and Engineering Resources Manager/Ressources Architectural et de Directeur d'Ingénierie, TPSCG

Client/Client  
**PUBLIC WORKS GOVERNMENT SERVICES CANADA**

Drawing Title/Titre du dessin  
**KM 233 REST STOP PLAN & TYPICAL SECTIONS**

Project No./No. du projet <b>R.017173.344</b>	Sheet/Fauille <b>C311</b> OF	Revision no./La Révision no. <b>1</b>
--------------------------------------------------	------------------------------------	------------------------------------------

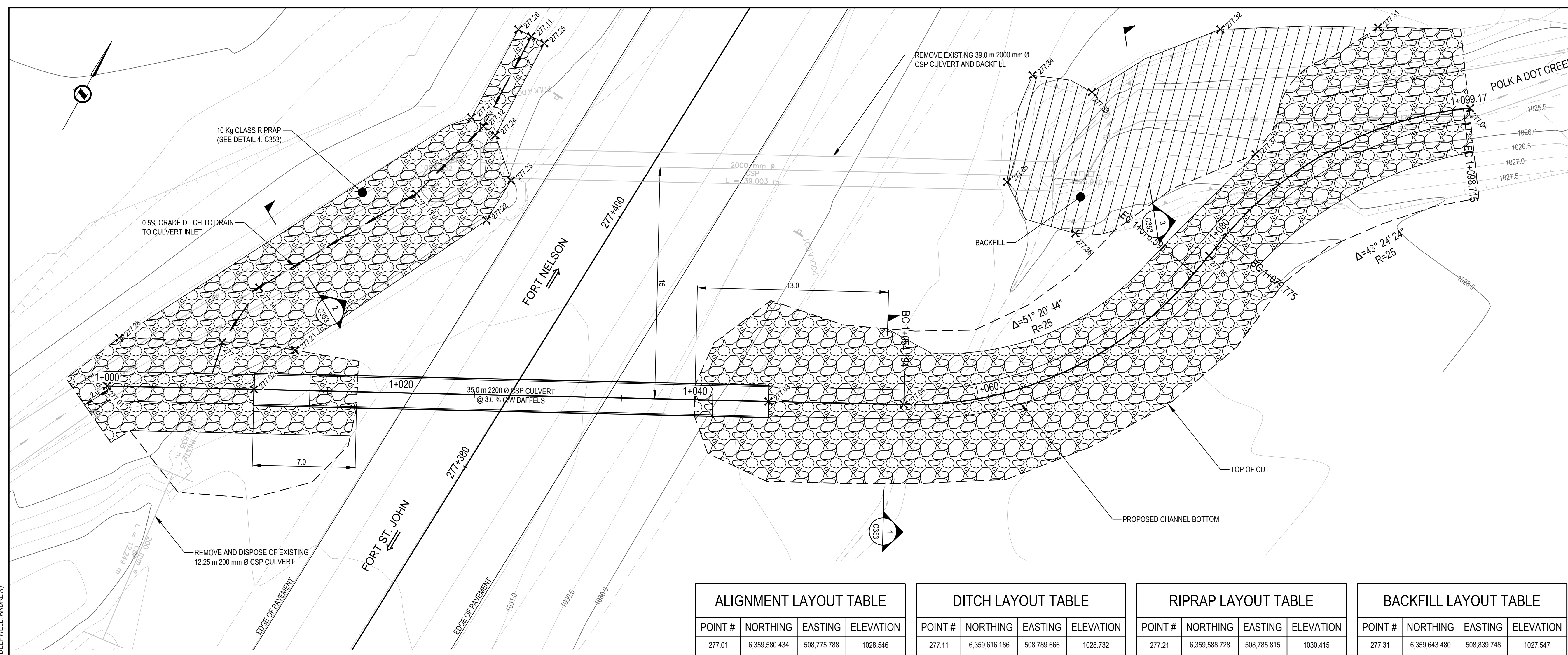
Q:\VancouverTransportation\TRN\VHWY\Projects\TRN\VHWY\03038 - Alaska Hwy Km 229 - 451 ACP Plan and Tender\CAD Contract 2\3031 311 361 371 REST STOPS.dwg [311] April 18, 2018 - 3:26:39 pm (BY: DEEPWELL, ANDREW)





**ISSUED FOR TENDER**

- GENERAL NOTES:  
 1. DIMENSIONS, COORDINATES, ELEVATIONS ARE IN METRES UNLESS NOTED OTHERWISE  
 2. THE CONTRACTOR IS RESPONSIBLE FOR VERIFYING THE LOCATION OF ALL UTILITIES PRIOR TO CONSTRUCTION

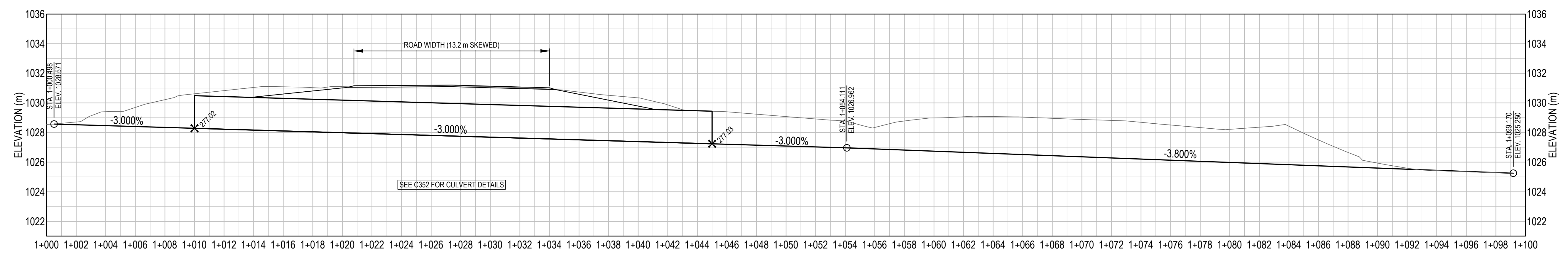


ALIGNMENT LAYOUT TABLE			
POINT #	NORTHING	EASTING	ELEVATION
277.01	6,359,580.434	508,775.788	1028.546
277.02	6,359,585.048	508,784.660	1028.286
277.03	6,359,601.197	508,815.712	1027.236
277.04	6,359,605.439	508,823.869	1026.954
277.05	6,359,624.331	508,837.168	1026.047
277.06	6,359,641.681	508,847.885	1025.250

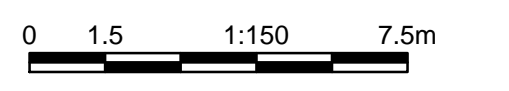

DITCH LAYOUT TABLE			
POINT #	NORTHING	EASTING	ELEVATION
277.11	6,359,616.186	508,789.666	1028.732
277.12	6,359,608.245	508,789.703	1028.692
277.13	6,359,602.035	508,787.912	1028.660
277.14	6,359,591.301	508,781.620	1028.598
277.15	6,359,586.833	508,781.266	1028.575

RIPRAP LAYOUT TABLE			
POINT #	NORTHING	EASTING	ELEVATION
277.21	6,359,588.728	508,785.815	1030.415
277.22	6,359,602.750	508,792.963	1030.212
277.23	6,359,605.924	508,793.124	1029.930
277.24	6,359,608.111	508,790.705	1028.868
277.25	6,359,615.202	508,790.605	1029.026
277.26	6,359,615.174	508,788.605	1028.976
277.27	6,359,608.379	508,788.701	1028.858
277.28	6,359,583.709	508,774.938	1028.963

BACKFILL LAYOUT TABLE			
POINT #	NORTHING	EASTING	ELEVATION
277.31	6,359,643.480	508,839.748	1027.547
277.32	6,359,638.187	508,830.423	1027.532
277.33	6,359,630.235	508,824.825	1027.465
277.34	6,359,629.295	508,820.732	1028.659
277.35	6,359,622.097	508,822.719	1028.049
277.36	6,359,621.268	508,828.469	1028.420
277.37	6,359,631.903	508,836.607	1026.598



**POLK-A-DOT CREEK REALIGNMENT PROFILE**  
 SCALE 1:150



Revision/	Description/	Date/
Revised	Description	Date
1	ADDENDUM No. 001	18/04/18
0	ISSUED FOR TENDER	18/04/18

Client/client  
**PUBLIC WORKS AND GOVERNMENT SERVICES CANADA**



Project title/Titre du projet  
**KM 266 - 315 PAVEMENT REPLACEMENT & MISCELLANEOUS WORKS ALASKA HIGHWAY, BC**

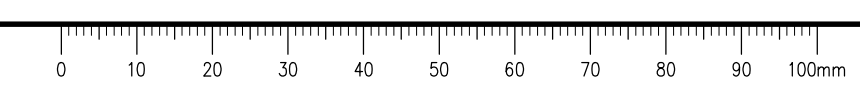
Approved by/Approve par  
**G.WILKINS**  
 Designed by/Concept par  
**A.HORWOOD / A.DEEPWELL**  
 Drawn by/Dessiné par  
**A.DEEPWELL**  
 PWGSC Project Manager/Administrateur de Projets TPSCG  
**A.TAHERI**  
 PWGSC, Architectural and Engineering Resources Manager/  
 Ressources Architectural et de Directeur d'Ingénierie, TPSCG

Client/client  
**PUBLIC WORKS GOVERNMENT SERVICES CANADA**

Drawing title/Titre du dessin  
**KM 277 POLK A DOT CREEK CULVERT PLAN & PROFILE**

Project No./No. du projet	Sheet/Fauille	Revision no./La Révision no.
<b>R.017173.344</b>	<b>C351</b>	<b>1</b>
	OF	

Q:\VancouverTransportation\TRN\VHWY\Projects\TRN\VHWY\03038 - Alaska Hwy Km 229 - 451 ACP Plan and Tender\CAD Contract 2\C351-353 POLK A DOT CREEK.dwg [C351] April 19, 2018 - 8:31:45 am [BY: DEEPWELL, ANDREW]

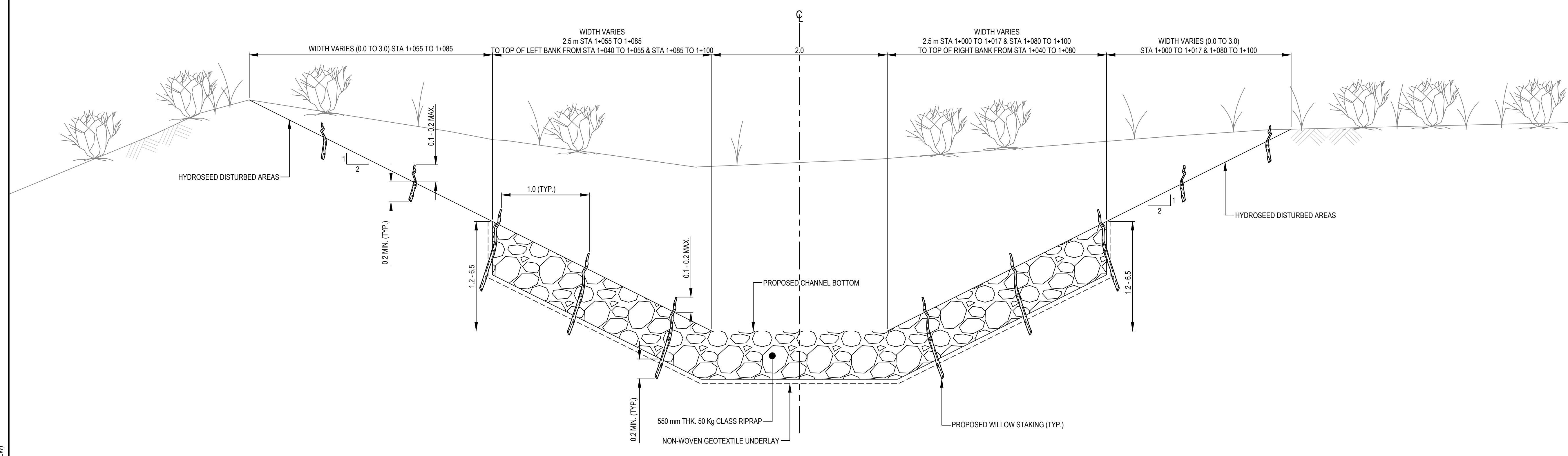




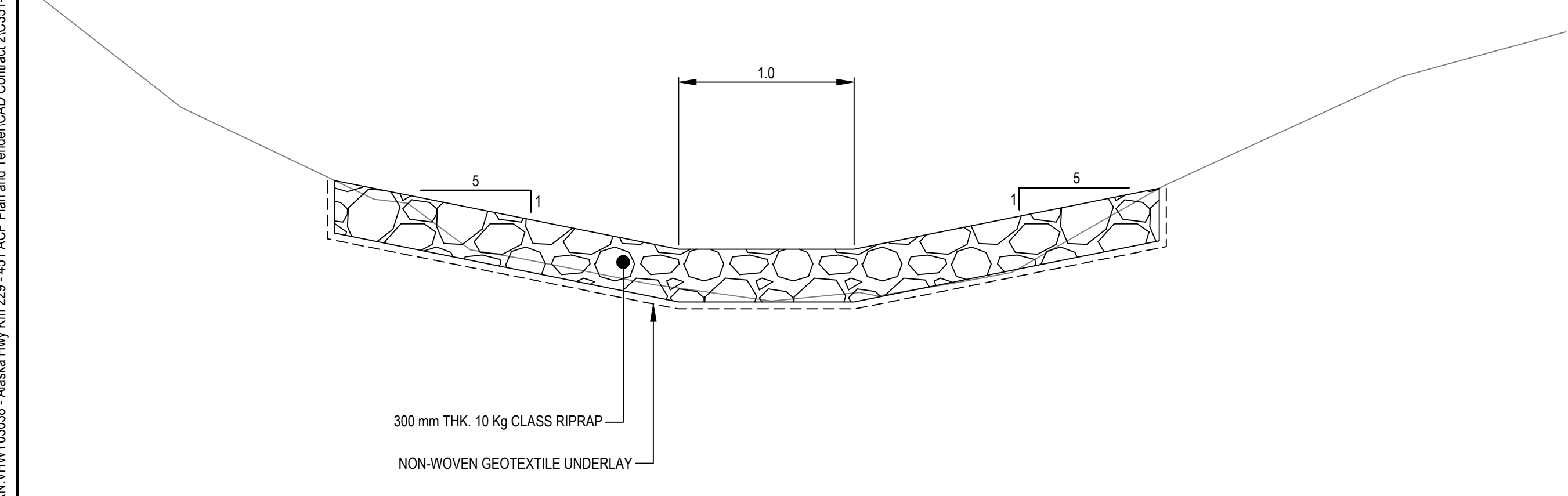


**ISSUED FOR TENDER**

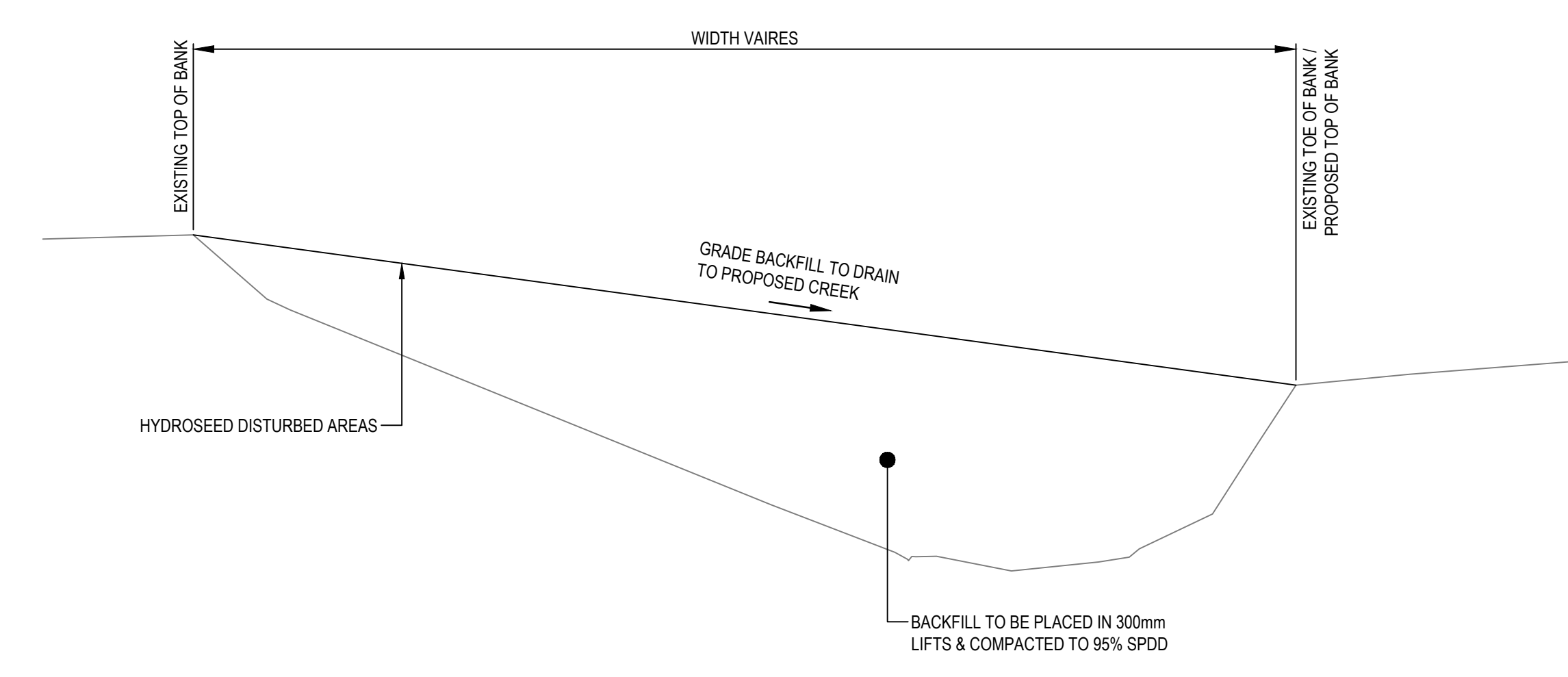
- GENERAL NOTES:**
1. DIMENSIONS, COORDINATES, ELEVATIONS ARE IN METRES UNLESS NOTED OTHERWISE
  2. THE CONTRACTOR IS RESPONSIBLE FOR VERIFYING THE LOCATION OF ALL UTILITIES PRIOR TO CONSTRUCTION



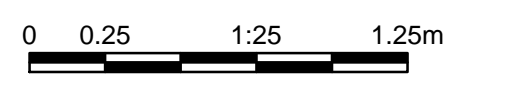

**TYPICAL CHANNEL SECTION 1**  
SCALE 1:25



**TYPICAL DITCH SECTION 2**  
SCALE 1:25



**TYPICAL BACKFILL CHANNEL SECTION 3**  
SCALE 1:50



Revision/Revisión	Description/Description	Date/Date
1	ADDENDUM No. 001	18/04/18
0	ISSUED FOR TENDER	18/04/18

Client/Client  
**PUBLIC WORKS AND GOVERNMENT SERVICES CANADA**



Project Title/Titre du projet  
**KM 266 - 315 PAVEMENT REPLACEMENT & MISCELLANEOUS WORKS ALASKA HIGHWAY, BC**

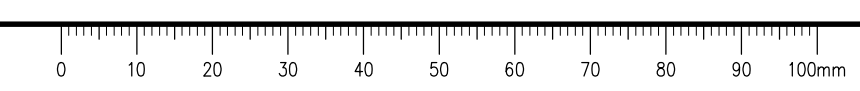
Approved by/Approve par  
**G. WILKINS**  
 Designed by/Concept par  
**A. HORWOOD / A. DEEPWELL**  
 Drawn by/Dessiné par  
**A. DEEPWELL**  
 PWGSC Project Manager/Administrateur de Projets TPSCG  
**A. TAHERI**  
 PWGSC Architectural and Engineering Resources Manager/Ressources Architectural et de Directeur d'Ingénierie, TPSCG

Client/Client  
**PUBLIC WORKS GOVERNMENT SERVICES CANADA**

Drawing Title/Titre du dessin  
**KM 277 POLK A DOT CREEK CULVERT TYPICAL SECTION**

Project No./No. du projet	Sheet/Fauille	Revision no./La Révision no.
<b>R.017173.344</b>	<b>C353</b>	<b>1</b>

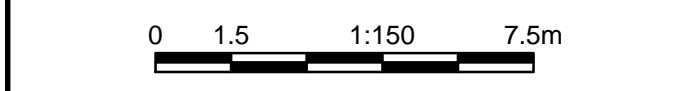

Q:\VancouverTransportation\TRN\VHWY030308 - Alaska Hwy Km 229 - 451 ACP Plan and Tender\CAD Contract 2\CS51-353\POLK A DOT CREEK.dwg [C353] April 19, 2018 - 8:33:32 am [BY: DEEPWELL, ANDREW]





**ISSUED FOR TENDER**

- GENERAL NOTES:  
 1. DIMENSIONS, COORDINATES, ELEVATIONS ARE IN METRES UNLESS NOTED OTHERWISE  
 2. THE CONTRACTOR IS RESPONSIBLE FOR VERIFYING THE LOCATION OF ALL UTILITIES PRIOR TO CONSTRUCTION



1	ADDENDUM No. 001	16/04/18
0	ISSUED FOR TENDER	16/01/20
Revision/	Description/	Date/
Revisão/	Descrição/	Data/

Client/Client  
**PUBLIC WORKS AND GOVERNMENT SERVICES CANADA**



Project Title/Titre du projet

**KM 266 - 315  
 PAVEMENT REPLACEMENT & MISCELLANEOUS WORKS  
 ALASKA HIGHWAY, BC**

Approved by/Approve par  
**G. WILKINS**

Designed by/Concept par  
**A. HORWOOD / A. DEEPWELL**

Drawn by/Dessiné par  
**A. DEEPWELL**

PWGSC Project Manager/Administrateur de Projets TPSCC  
**A. TAHERI**

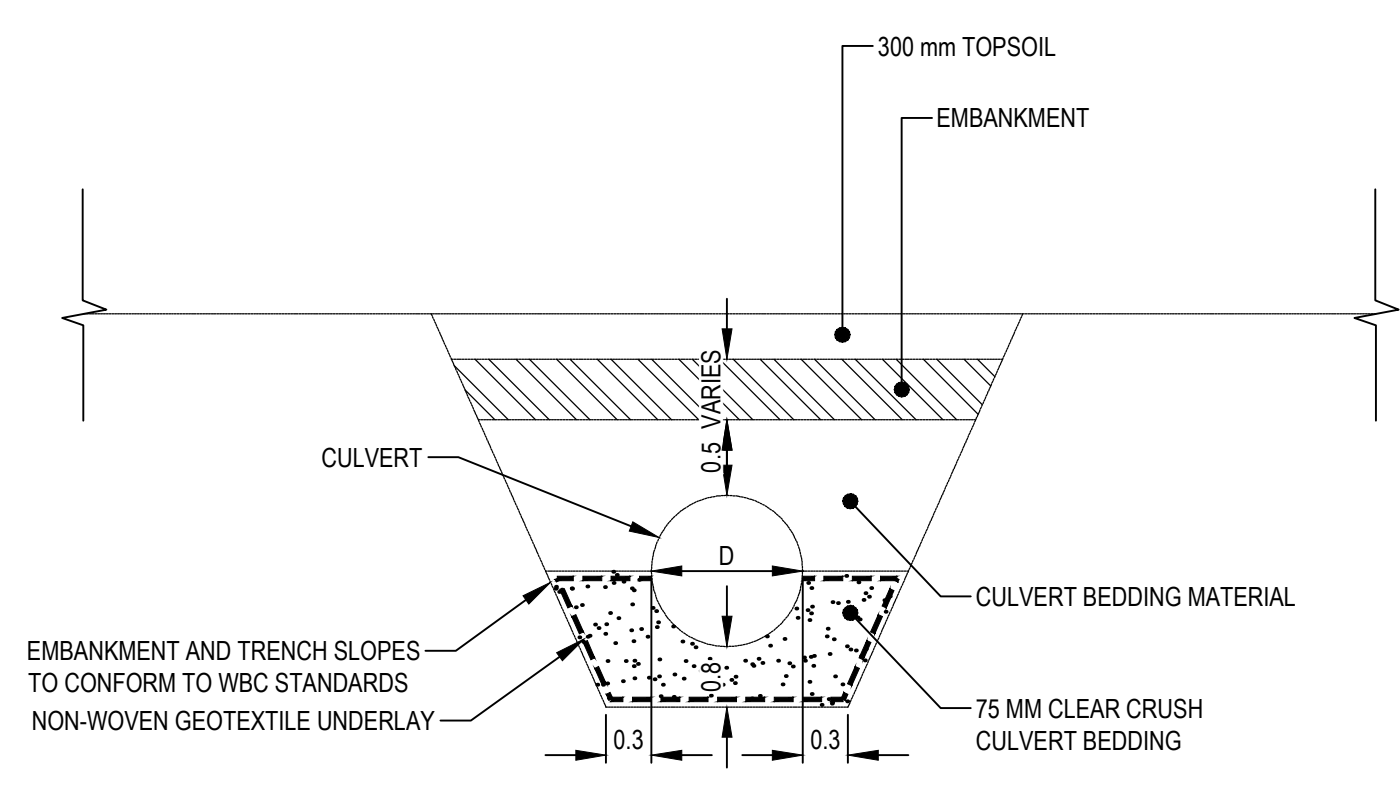
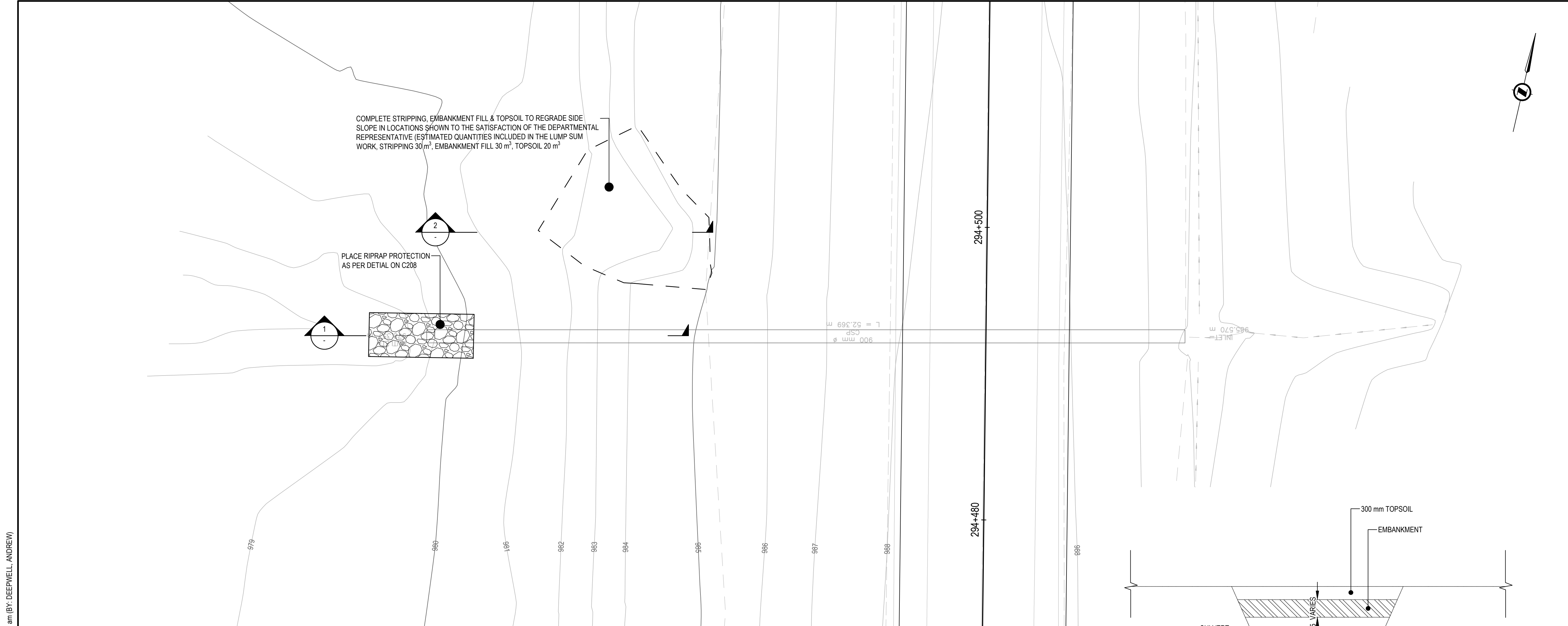
PWGSC Architectural and Engineering Resources Manager/  
 Ressources Architectural et de Directeur d'Ingénierie, TPSCC

Client/Client  
**PUBLIC WORKS GOVERNMENT SERVICES CANADA**

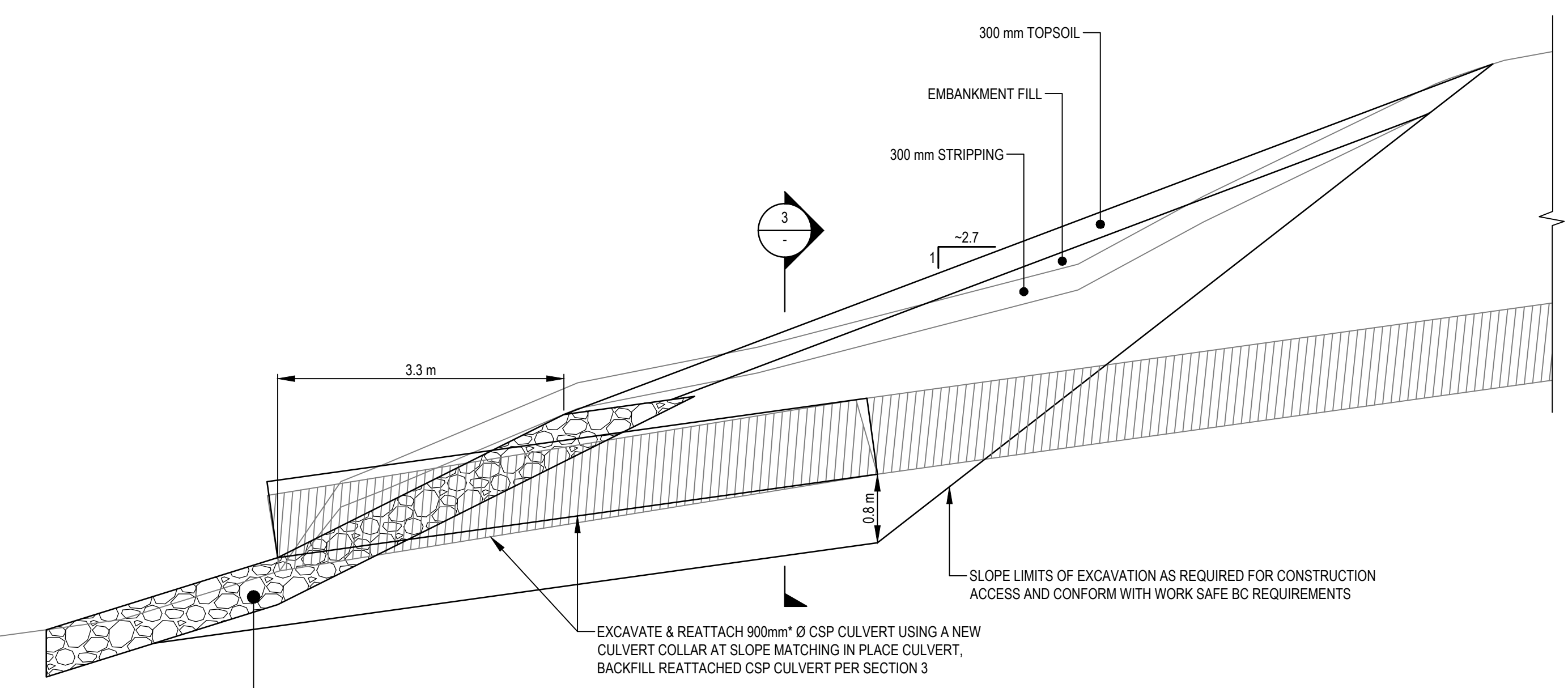
**KM 294.5  
 CULVERT DETAILS  
 PLAN**

Project No./No. du projet	Sheet/Fauille	Revision no./La Révision no.
<b>R.017173.344</b>	<b>C381</b>	<b>1</b>

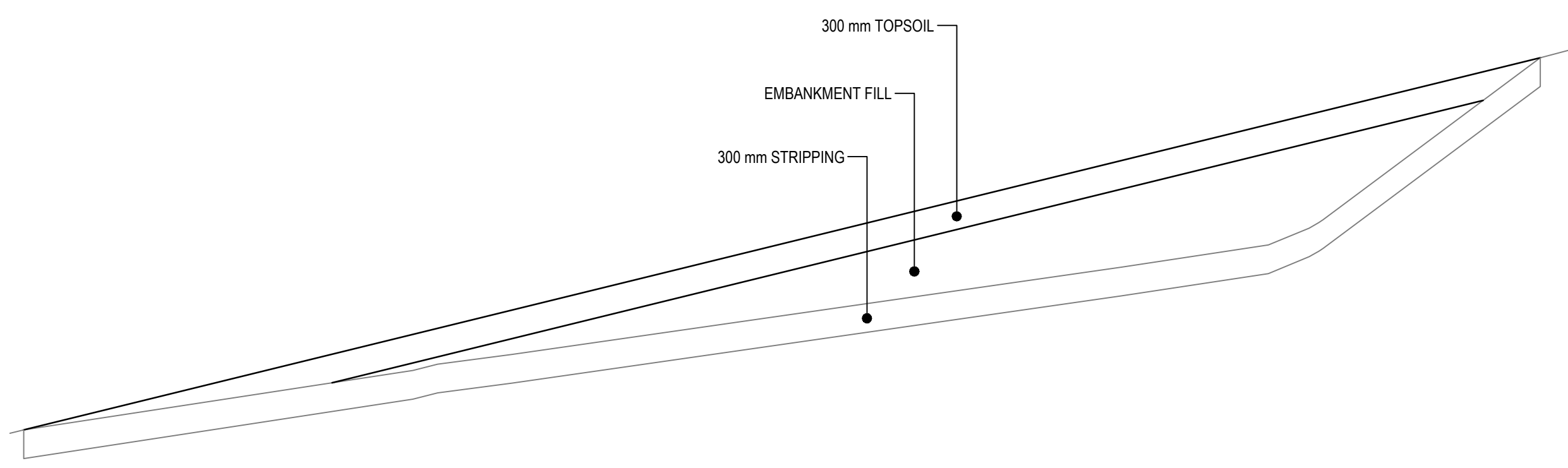
OF



SECTION 3  
 1:50 TYPICAL CULVERT SECTION



SECTION 1  
 1:50



SECTION 2  
 1:50

INSTALL OUTLET RIPRAP PROTECTION PER DETAILS ON C208. SLOPE APRON TO MATCH EXISTING GROUND

\* CONTRACTOR TO CONFIRM EXISTING CULVERT DIAMETER PRIOR TO ORDERING REQUIRED HARDWARE AND UNDERTAKING THE WORK

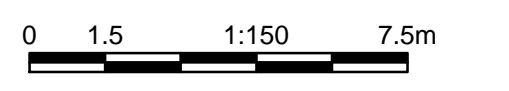

Q:\vancouver\transportation\TRN\VHWY030308 - Alaska Hwy Km 229 - 451 ACP Plan and Tender\CAD Contract 2\C381 391 401 411 421 431 CULVERT DETAILS.dwg [C381] April 19, 2018 - 8:33:22 am (BY: DEEPWELL, ANDREW)





**ISSUED FOR TENDER**

- GENERAL NOTES:**
1. DIMENSIONS, COORDINATES, ELEVATIONS ARE IN METRES UNLESS NOTED OTHERWISE
  2. THE CONTRACTOR IS RESPONSIBLE FOR VERIFYING THE LOCATION OF ALL UTILITIES PRIOR TO CONSTRUCTION



Revision/Évaluation	Description/Description	Date/Date
1	ADDENDUM No. 001	18/04/18
0	ISSUED FOR TENDER	18/01/29

Client/Client  
**PUBLIC WORKS AND GOVERNMENT SERVICES CANADA**



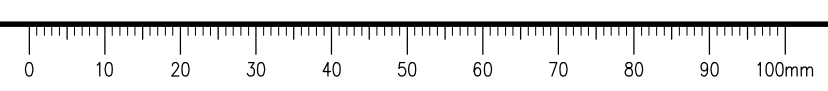
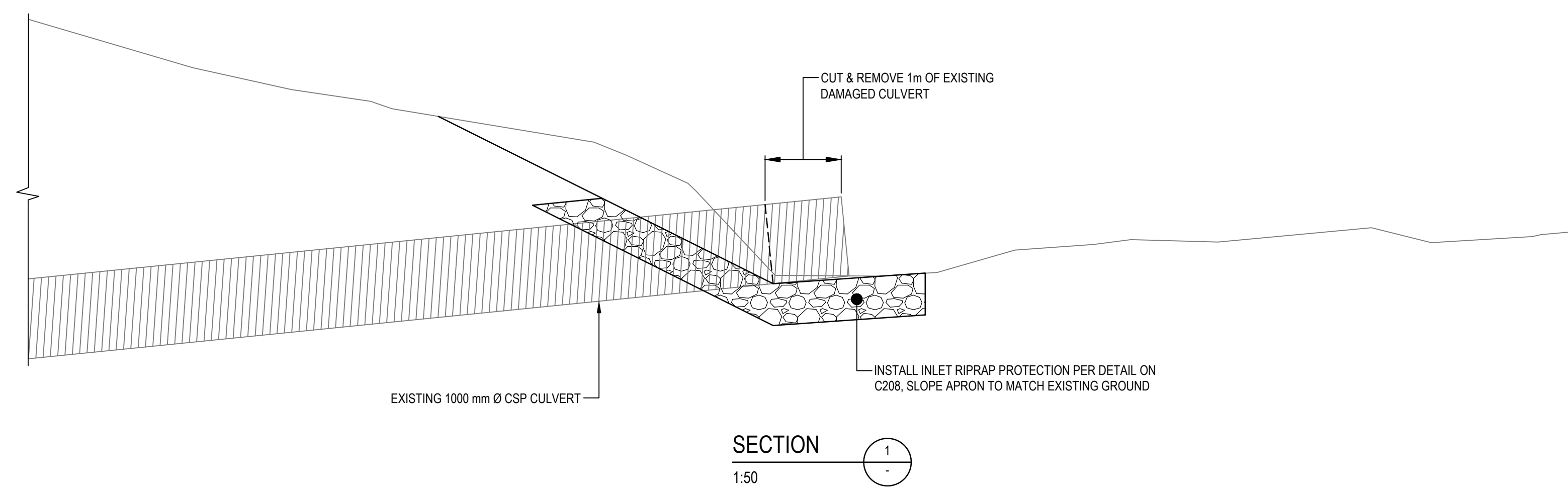
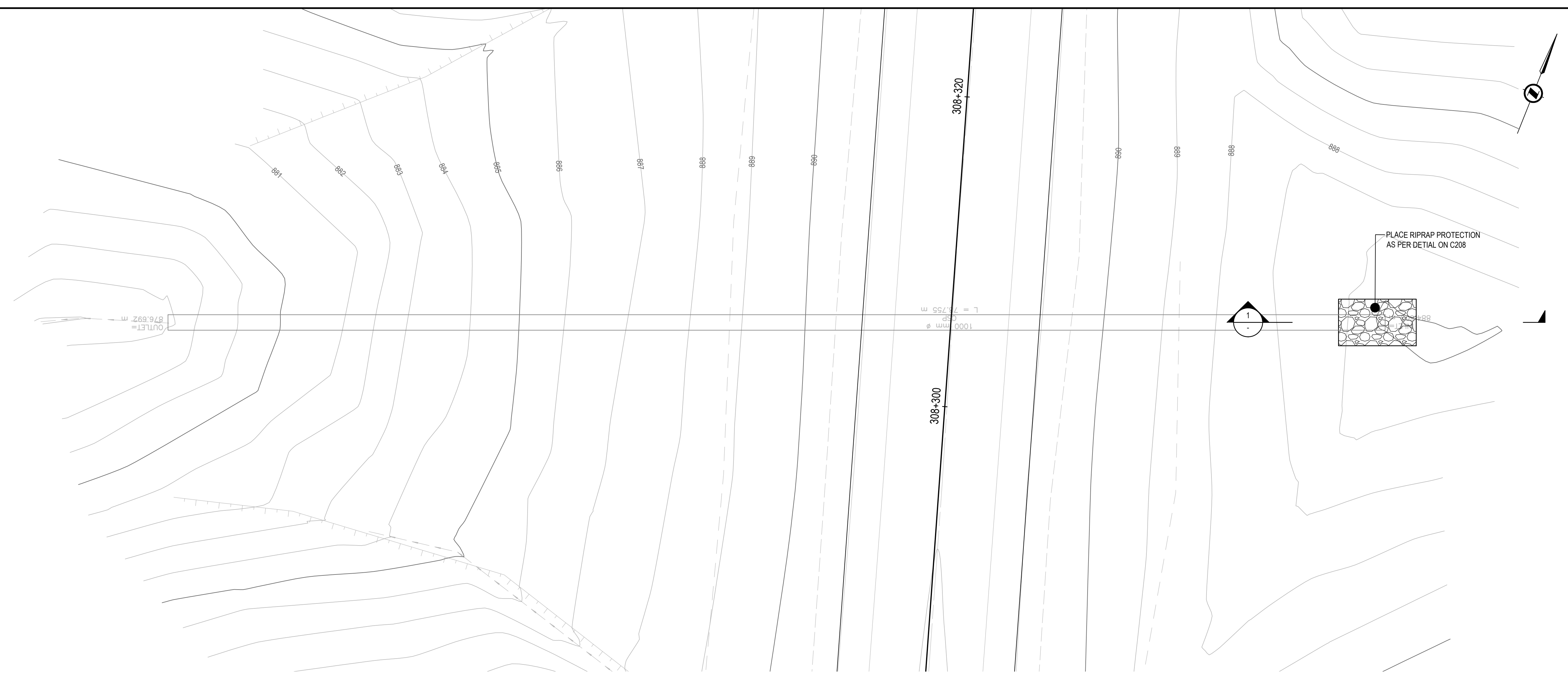
Project Title/Titre du projet  
**KM 266 - 315  
 PAVEMENT REPLACEMENT & MISCELLANEOUS WORKS  
 ALASKA HIGHWAY, BC**

Approved by/Approuvé par  
**G. WILKINS**  
 Designed by/Concepté par  
**A. HORWOOD / A. DEEPWELL**  
 Drawn by/Dessiné par  
**A. DEEPWELL**  
 PWSC Project Manager/Administrateur de Projets TPSCG  
**A. TAHERI**  
 PWSC Architectural and Engineering Resources Manager/Ressources Architectural et de Directeur d'Ingénierie, TPSCG

Client/Client  
**PUBLIC WORKS GOVERNMENT SERVICES CANADA**

Drawing Title/Titre du dessin  
**KM 308.2  
 CULVERT DETAILS  
 PLAN**

Project No./No. du projet	Sheet/Fauille	Revision no./La Révision no.
<b>R.017173.344</b>	<b>C391</b>	<b>1</b>
	OF	



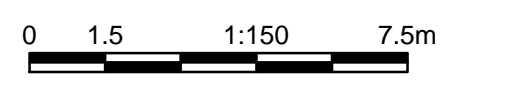

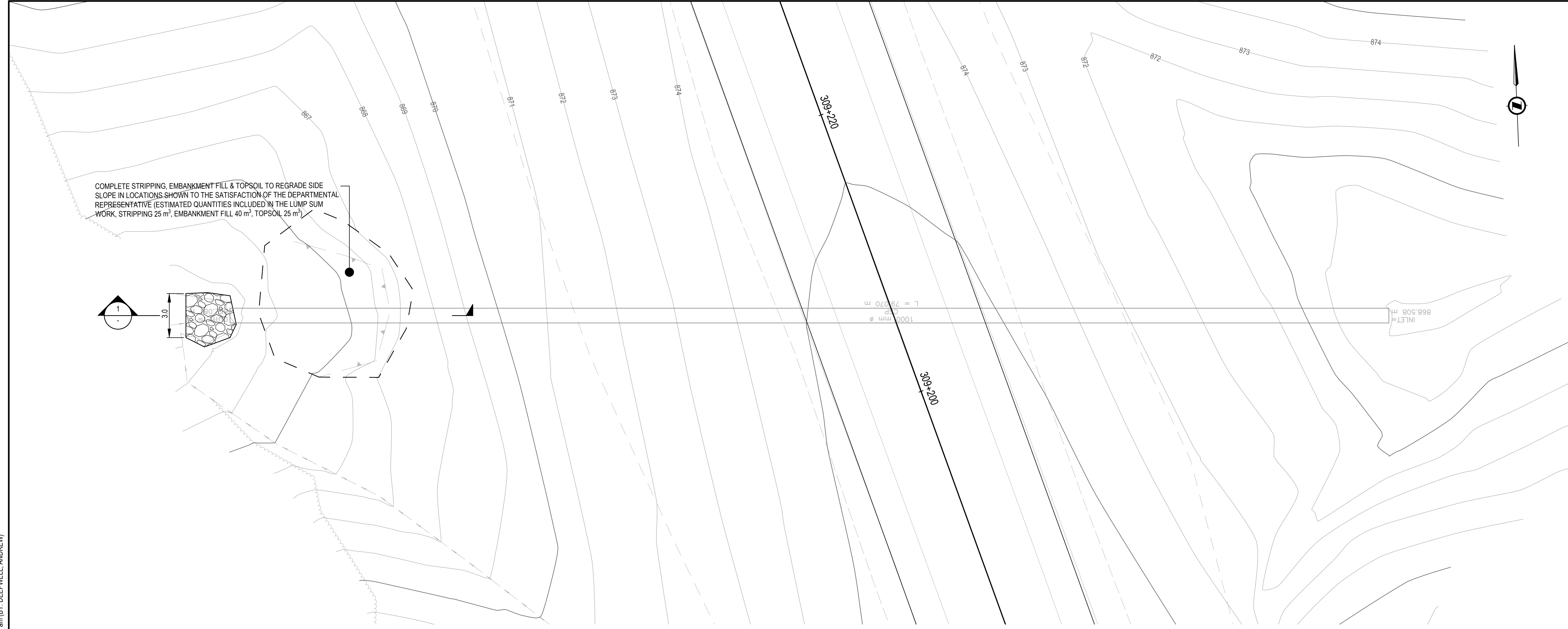
Q:\VancouverTransportation\TRN\VHWY\Projects\TRN\VHWY\03038 - Alaska Hwy Km 229 - 451 ACP Plan and Tender\CAD Contract 2\C391 391 401 411 421 431 CULVERT DETAILS.dwg [C391] April 19, 2018 - 8:33:55 am (BY: DEEPWELL, ANDREW)





**ISSUED FOR TENDER**

GENERAL NOTES:  
 1. DIMENSIONS, COORDINATES, ELEVATIONS ARE IN METRES UNLESS NOTED OTHERWISE  
 2. THE CONTRACTOR IS RESPONSIBLE FOR VERIFYING THE LOCATION OF ALL UTILITIES PRIOR TO CONSTRUCTION



1	ADDENDUM No. 001	18/04/18
0	ISSUED FOR TENDER	18/01/29
Revision/	Description/Description	Date/Date

Client/Client  
**PUBLIC WORKS AND GOVERNMENT SERVICES CANADA**



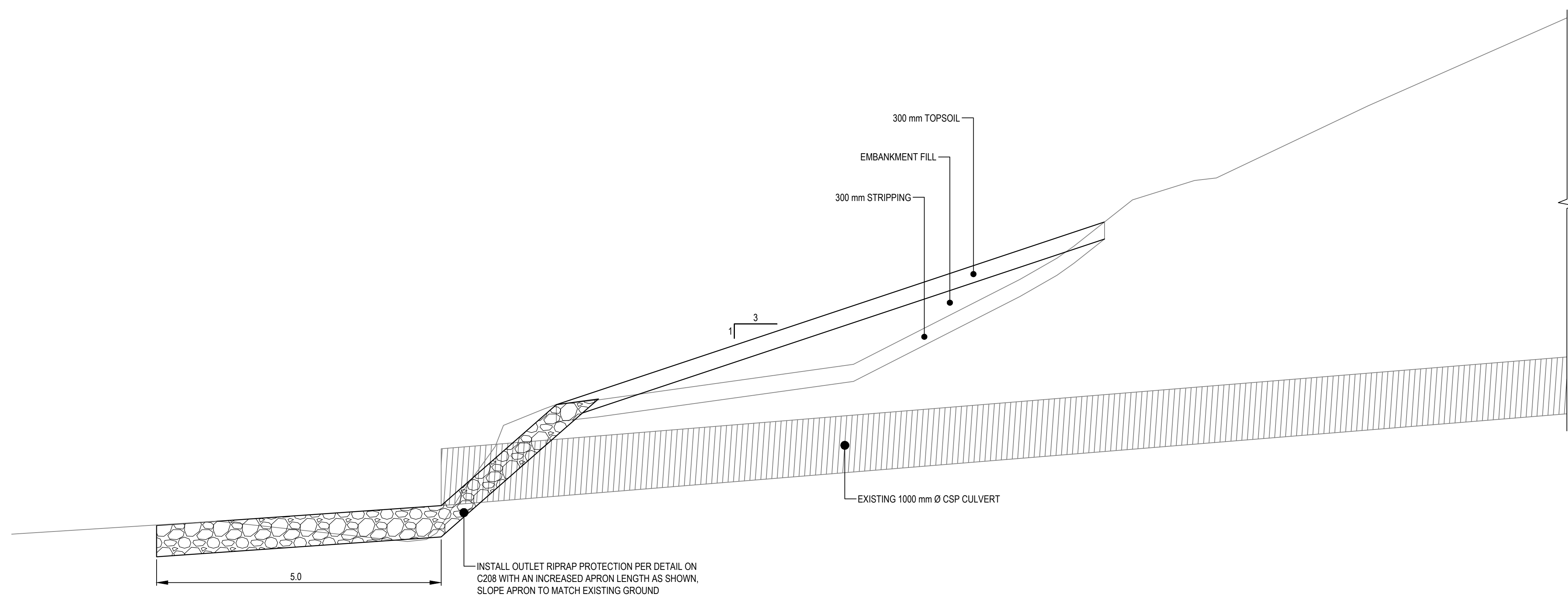
Project Title/Titre du projet  
**KM 266 - 315  
 PAVEMENT REPLACEMENT & MISCELLANEOUS WORKS  
 ALASKA HIGHWAY, BC**

Approved by/Approve par  
**G. WILKINS**  
 Designed by/Concept par  
**A. HORWOOD / A. DEEPWELL**  
 Drawn by/Dessine par  
**A. DEEPWELL**  
 PWGSC Project Manager/Administrateur de Projets TPSCG  
**A. TAHERI**  
 PWGSC Architectural and Engineering Resources Manager/  
 Ressources Architectural et de Directeur d'Ingénierie, TPSCG

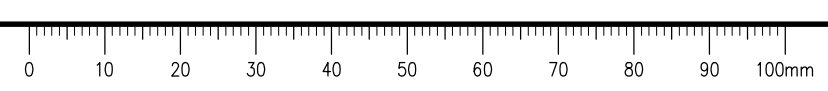
Client/Client  
**PUBLIC WORKS GOVERNMENT SERVICES CANADA**

Drawing Title/Titre du dessin  
**KM 309.2  
 CULVERT DETAILS  
 PLAN**

Project No./No. du projet <b>R.017173.344</b>	Sheet/Fauille <b>C401</b>	Revision no./La Révision no. <b>1</b>
--------------------------------------------------	------------------------------	------------------------------------------



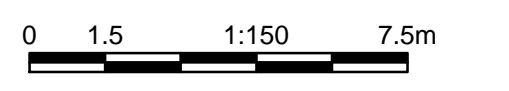

Q:\VancouverTransportation\TRN\VHWY\Projects\TRN\VHWY\03038 - Alaska Hwy Km 229 - 451 ACP Plan and Tender\CAD Contract 2\C381 391 401 411 421 431 CULVERT DETAILS.dwg [C401] April 19, 2018 - 8:34:30 am (BY: DEEPWELL, ANDREW)





**ISSUED FOR TENDER**

GENERAL NOTES:  
 1. DIMENSIONS, COORDINATES, ELEVATIONS ARE IN METRES UNLESS NOTED OTHERWISE  
 2. THE CONTRACTOR IS RESPONSIBLE FOR VERIFYING THE LOCATION OF ALL UTILITIES PRIOR TO CONSTRUCTION



Revision/	Description/	Date/
Revisão/	Descrição/	Data/
1	ADDENDUM No. 001	16/04/18
0	ISSUED FOR TENDER	16/01/20

Client/Client  
**PUBLIC WORKS AND GOVERNMENT SERVICES CANADA**



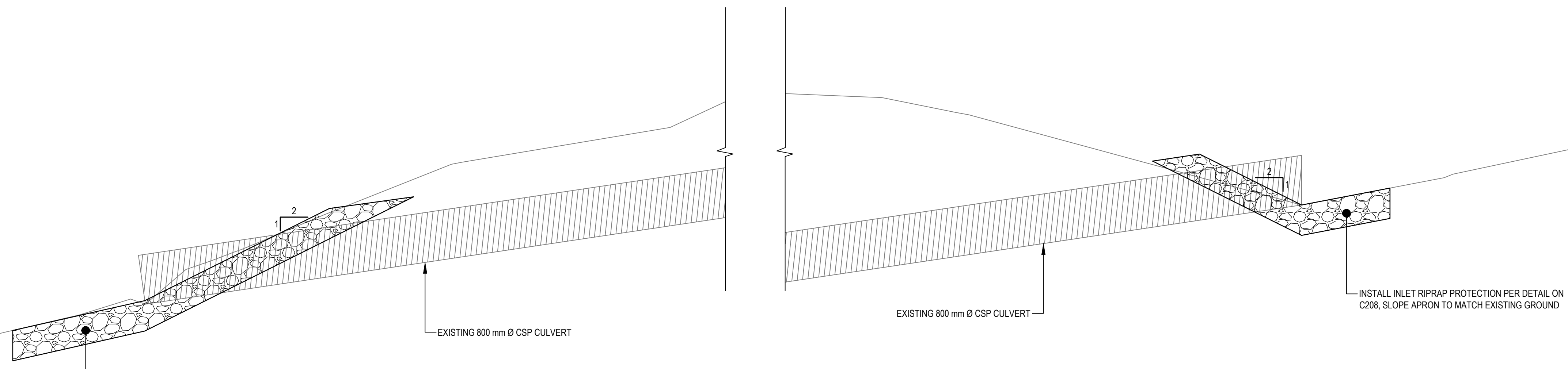
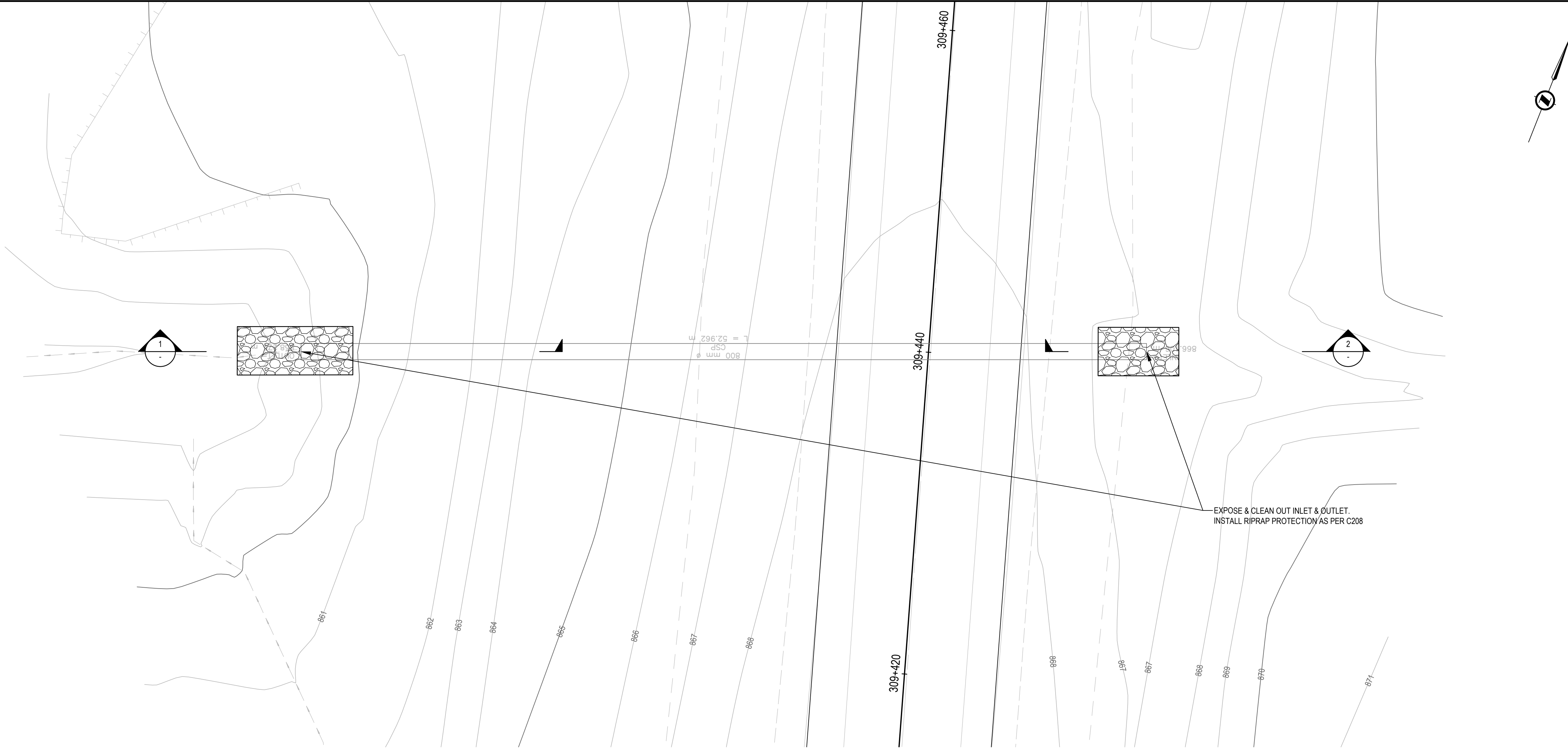
Project Title/Titre du projet  
**KM 266 - 315 PAVEMENT REPLACEMENT & MISCELLANEOUS WORKS ALASKA HIGHWAY, BC**

Approved by/Approve par  
**G. WILKINS**  
 Designed by/Concept par  
**A. HORWOOD / A. DEEPWELL**  
 Drawn by/Dessiné par  
**A. DEEPWELL**  
 PWGSC Project Manager/Administrateur de Projets TPSCG  
**A. TAHERI**  
 PWGSC Architectural and Engineering Resources Manager/Ressources Architectural et de Directeur d'Ingénierie, TPSCG

Client/Client  
**PUBLIC WORKS GOVERNMENT SERVICES CANADA**

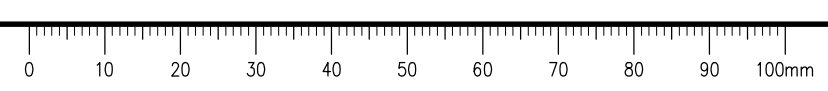
Drawing Title/Titre du dessin  
**KM 309.4 CULVERT DETAILS PLAN**

Project No./No. du projet <b>R.017173.344</b>	Sheet/Fauille <b>C411</b>	Revision no./La Révision no. <b>1</b>
--------------------------------------------------	------------------------------	------------------------------------------



SECTION 1  
 1:50

SECTION 2  
 1:50



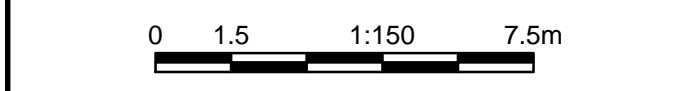

Q:\VancouverTransportation\TRN\VHWY03038 - Alaska Hwy Km 229 - 451 ACP Plan and Tender\CAD Contract 2\C381 391 401 411 421 431 CULVERT DETAILS.dwg [C411] April 19, 2018 - 6:35:21 am (BY: DEEPWELL, ANDREW)





**ISSUED FOR TENDER**

- GENERAL NOTES:  
 1. DIMENSIONS, COORDINATES, ELEVATIONS ARE IN METRES UNLESS NOTED OTHERWISE  
 2. THE CONTRACTOR IS RESPONSIBLE FOR VERIFYING THE LOCATION OF ALL UTILITIES PRIOR TO CONSTRUCTION



Revision/Édition	Description/Description	Date/Date
1	ADDENDUM No. 001	18/04/18
0	ISSUED FOR TENDER	18/01/29

Client/Client  
**PUBLIC WORKS AND GOVERNMENT SERVICES CANADA**



Project Title/Titre du projet

**KM 266 - 315  
 PAVEMENT REPLACEMENT & MISCELLANEOUS WORKS  
 ALASKA HIGHWAY, BC**

Approved by/Approuvé par  
**G. WILKINS**

Designed by/Concept par  
**A. HORWOOD / A. DEEPWELL**

Drawn by/Dessiné par  
**A. DEEPWELL**

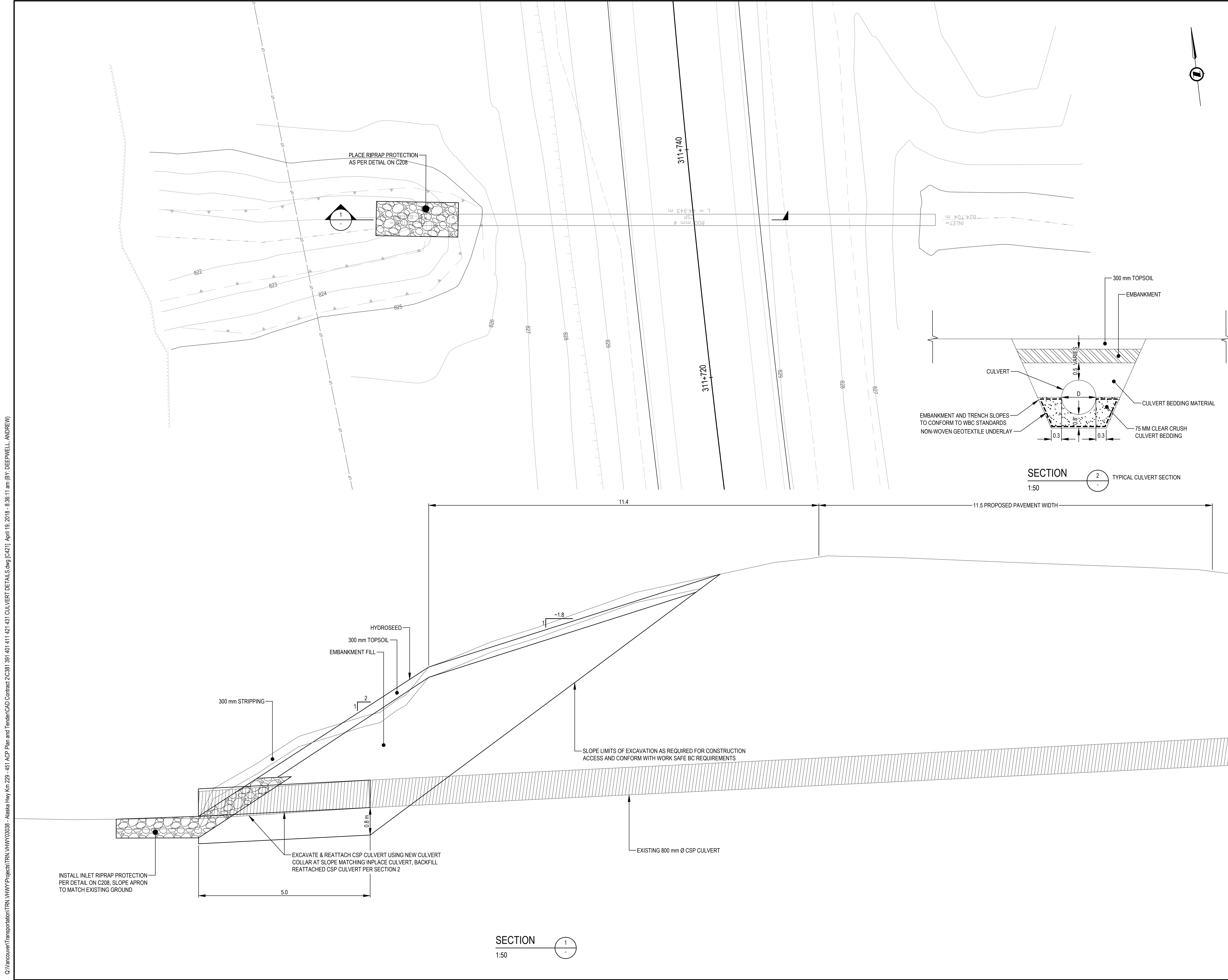
PWSC Project Manager/Administrateur de Projets TPSCG  
**A. TAHERI**

PWSC Architectural and Engineering Resources Manager/Ressources Architectural et de Directeur d'Ingénierie, TPSCG

Client/Client  
**PUBLIC WORKS GOVERNMENT SERVICES CANADA**

Drawing Title/Titre du dessin  
**KM 311.7  
 CULVERT DETAILS  
 PLAN**

Project No./No. du projet	Sheet/Fauille	Revision no./La Révision no.
<b>R.017173.344</b>	<b>C421</b>	<b>1</b>
OF		



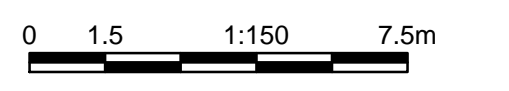

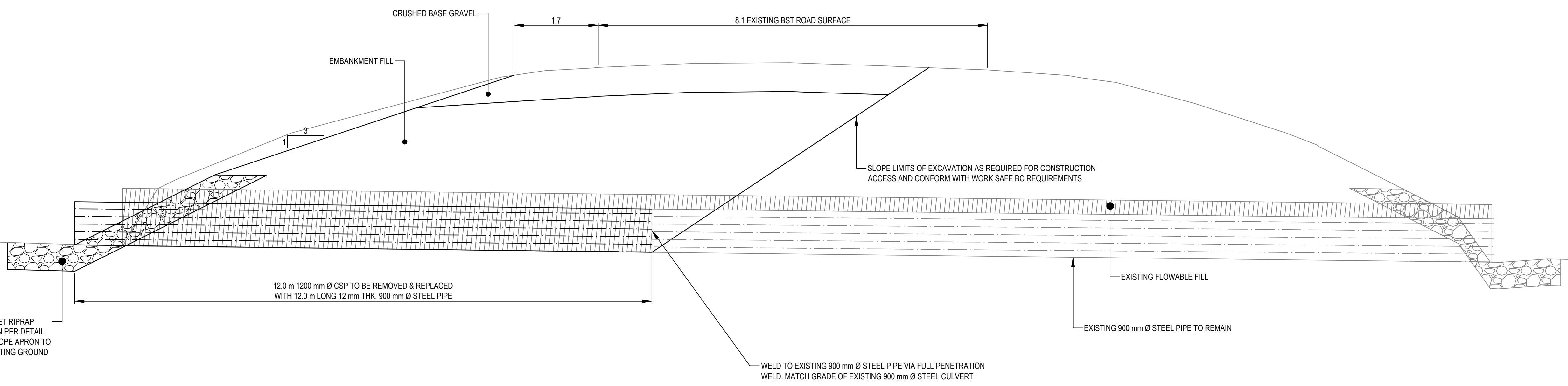
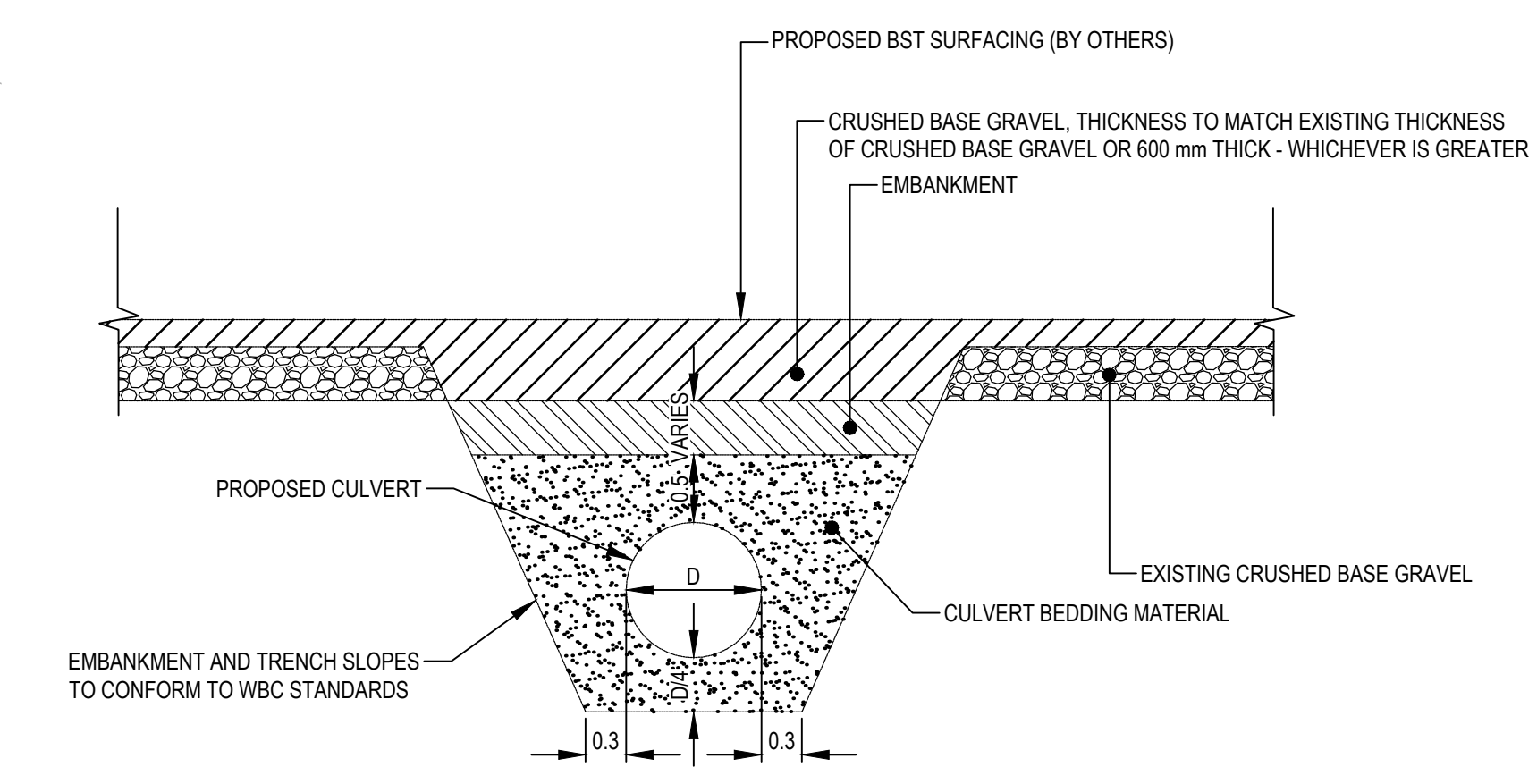
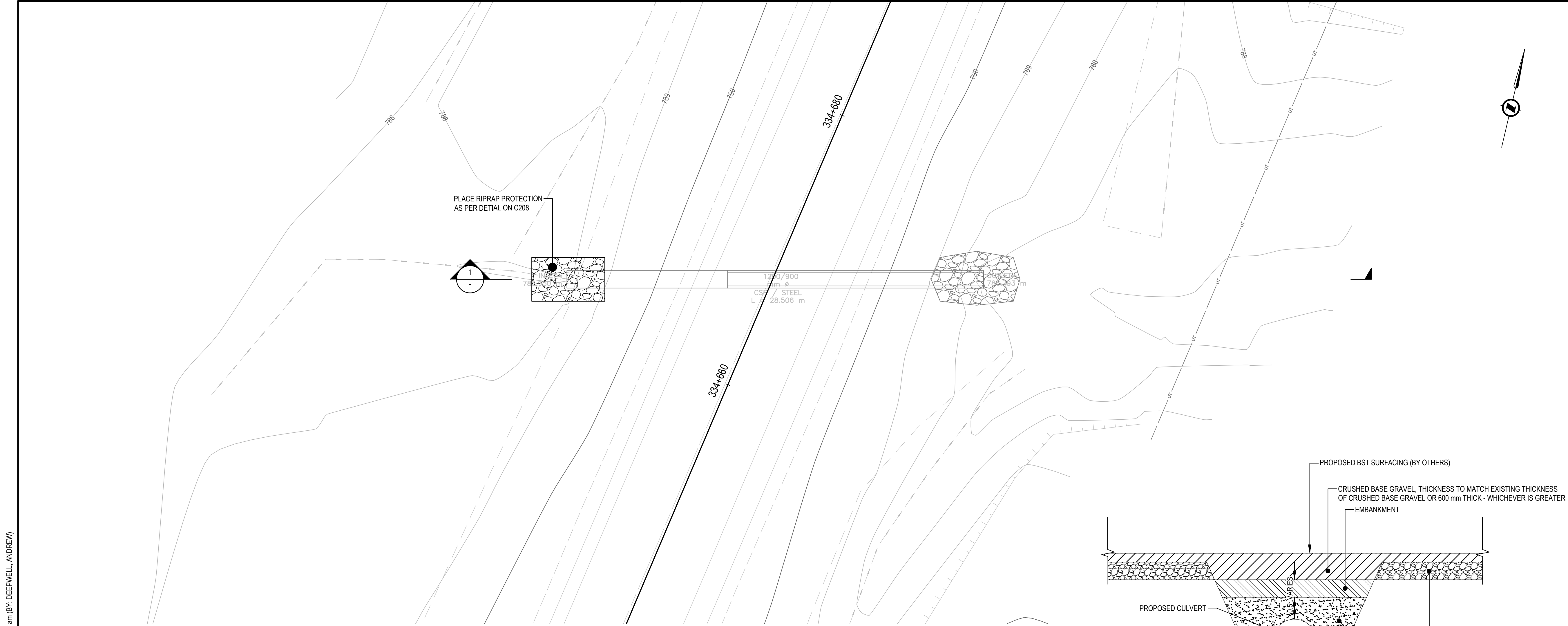
Q:\vancouver\transportation\TRN\VHW\Projects\TRN\VHW\030308 - Alaska Hwy Km 229 - 451 ACP Plan and Tender\CAD Contract 2\C391 391 401 411 421 431 CULVERT DETAILS.dwg [C421] April 19, 2018 - 8:36:11 am (BY: DEEPWELL, ANDREW)





**ISSUED FOR TENDER**

- GENERAL NOTES:  
 1. DIMENSIONS, COORDINATES, ELEVATIONS ARE IN METRES UNLESS NOTED OTHERWISE  
 2. THE CONTRACTOR IS RESPONSIBLE FOR VERIFYING THE LOCATION OF ALL UTILITIES PRIOR TO CONSTRUCTION



Revision/Édition	Description/Description	Date/Date
1	ADDENDUM No. 001	18/04/18
0	ISSUED FOR TENDER	18/01/29

Client/Client  
**PUBLIC WORKS AND GOVERNMENT SERVICES CANADA**



Project Title/Titre du projet  
**KM 266 - 315 PAVEMENT REPLACEMENT & MISCELLANEOUS WORKS ALASKA HIGHWAY, BC**

Approved by/Approuvé par  
**G. WILKINS**  
 Designed by/Concept par  
**A. HORWOOD / A. DEEPPWELL**  
 Drawn by/Dessiné par  
**A. DEEPPWELL**  
 PWSC Project Manager/Administrateur de Projets TPSCG  
**A. TAHERI**  
 PWSC Architectural and Engineering Resources Manager/Ressources Architectural et de Directeur d'Ingénierie, TPSCG

Client/Client  
**PUBLIC WORKS GOVERNMENT SERVICES CANADA**

Drawing Title/Titre du dessin  
**KM 334.7 CULVERT DETAILS PLAN**

Project No./No. du projet	Sheet/Fauille	Revision no./La Révision no.
<b>R.017173.344</b>	<b>C431</b>	<b>1</b>
	OF	

Q:\VancouverTransportation\TRN\VHWY\Projects\TRN\VHWY\030308 - Alaska Hwy Km 229 - 451 ACP Plan and Tender\CAD Contract 2\C381 391 401 411 421 431 CULVERT DETAILS.dwg [C431] April 19, 2018 - 8:36:59 am (BY: DEEPPWELL, ANDREW)

