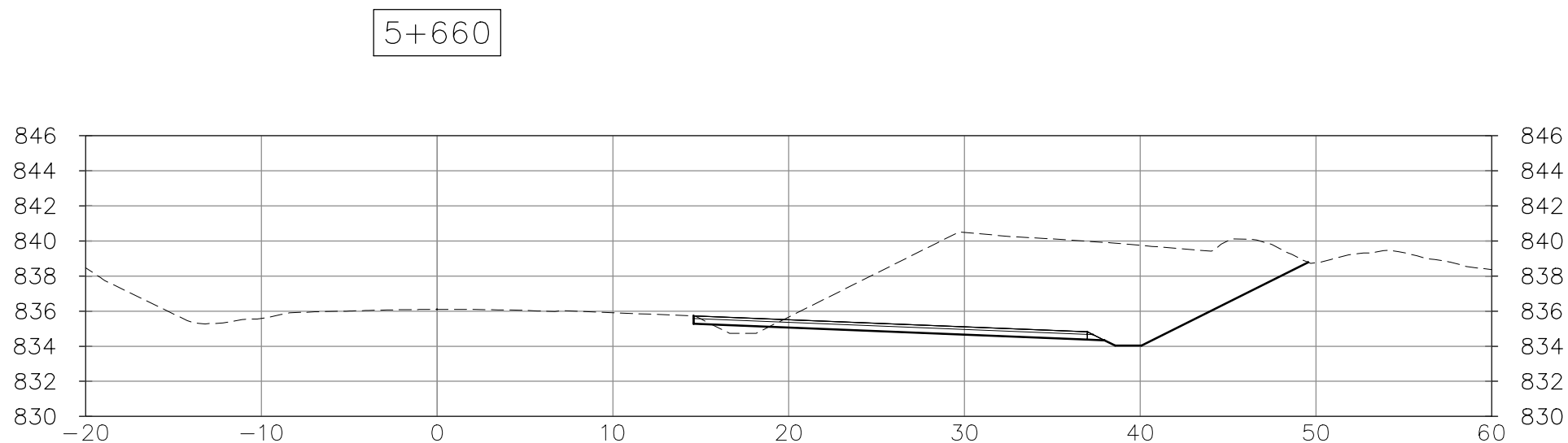
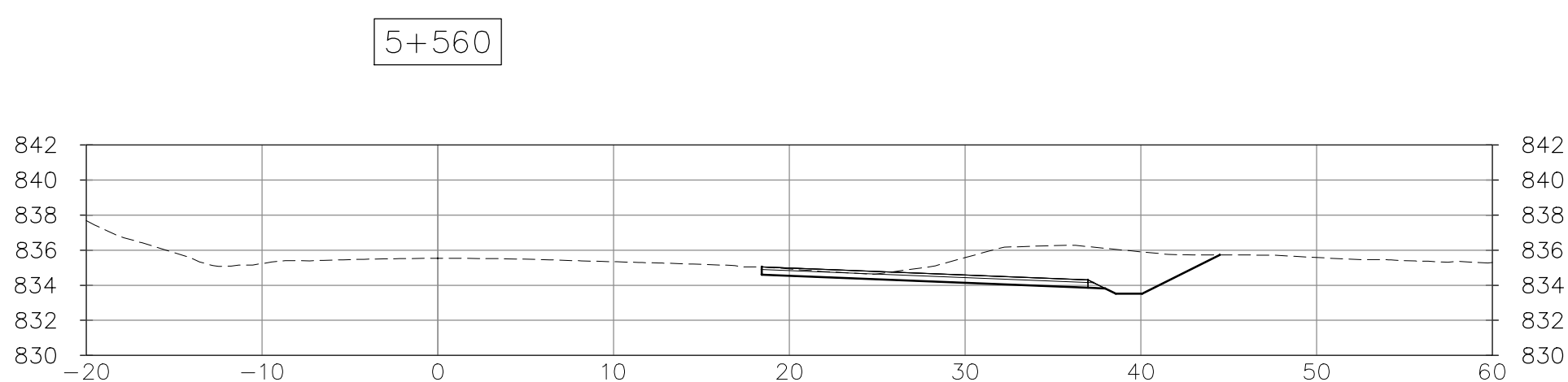
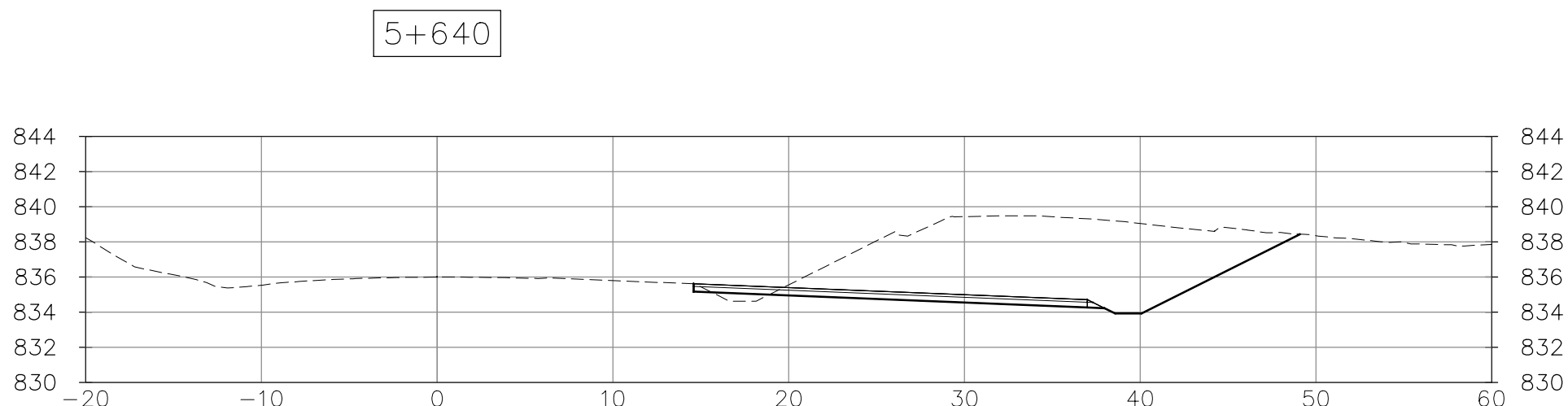
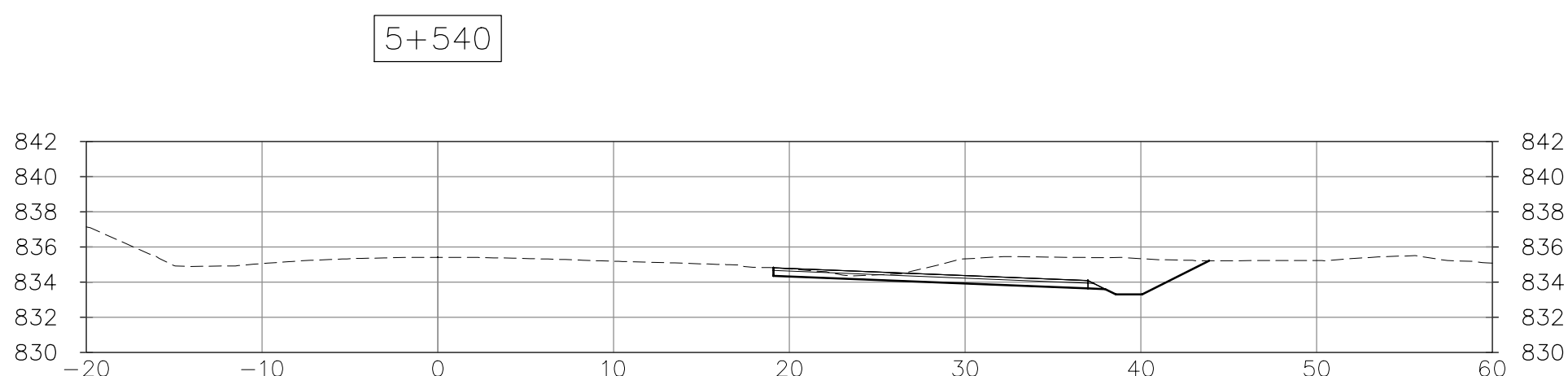
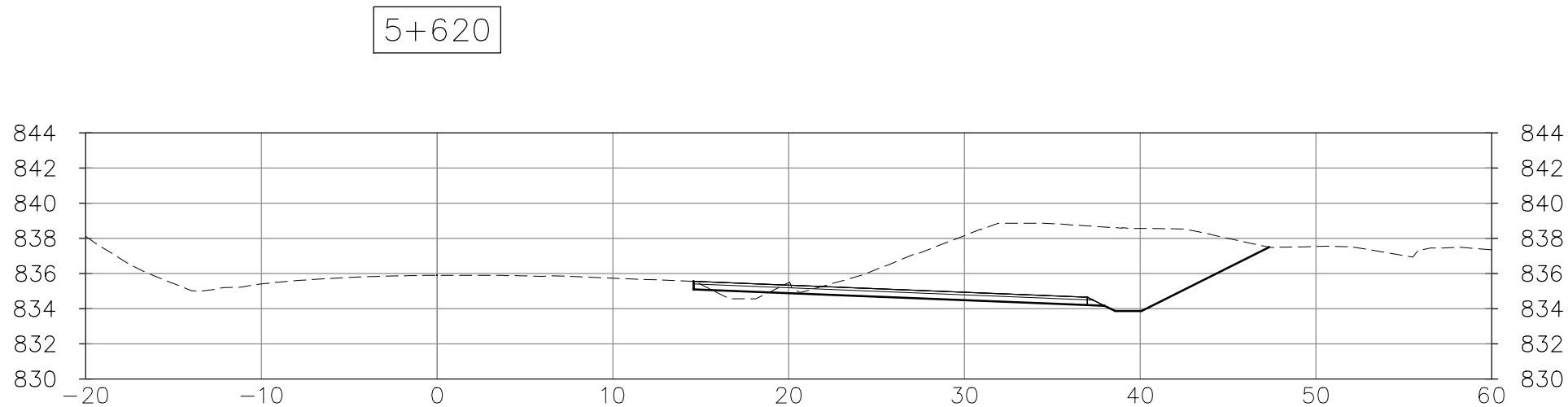
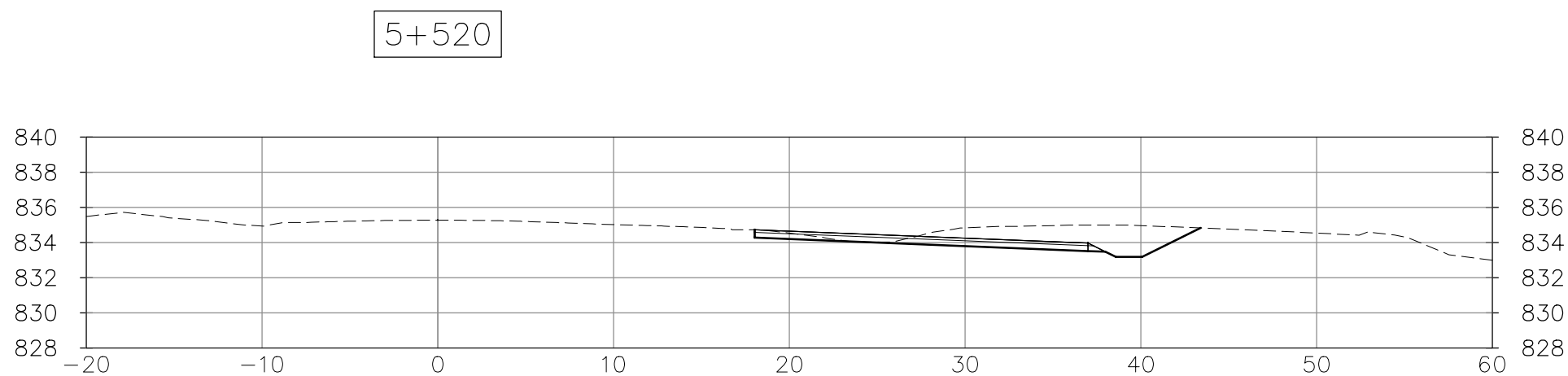
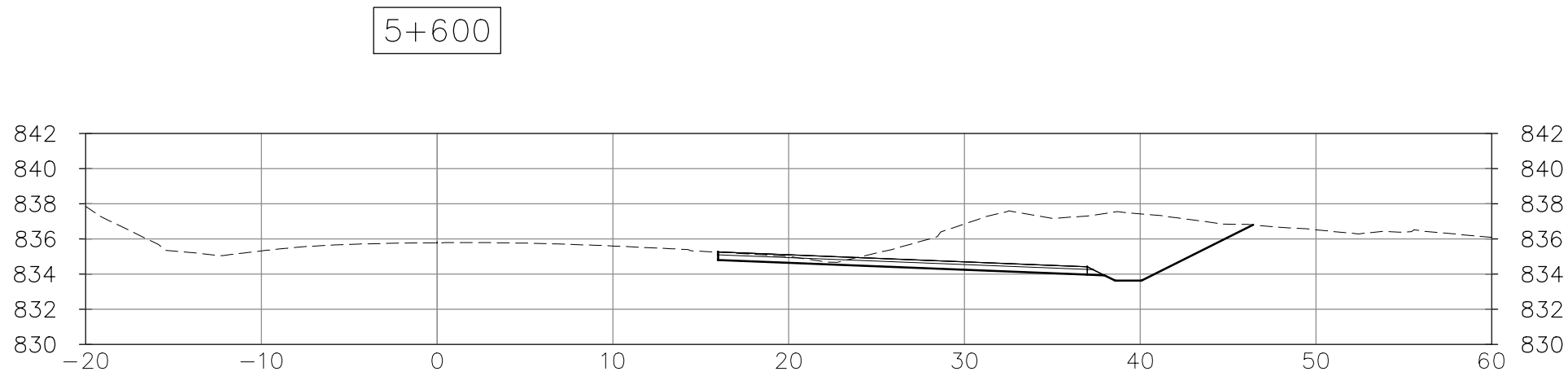
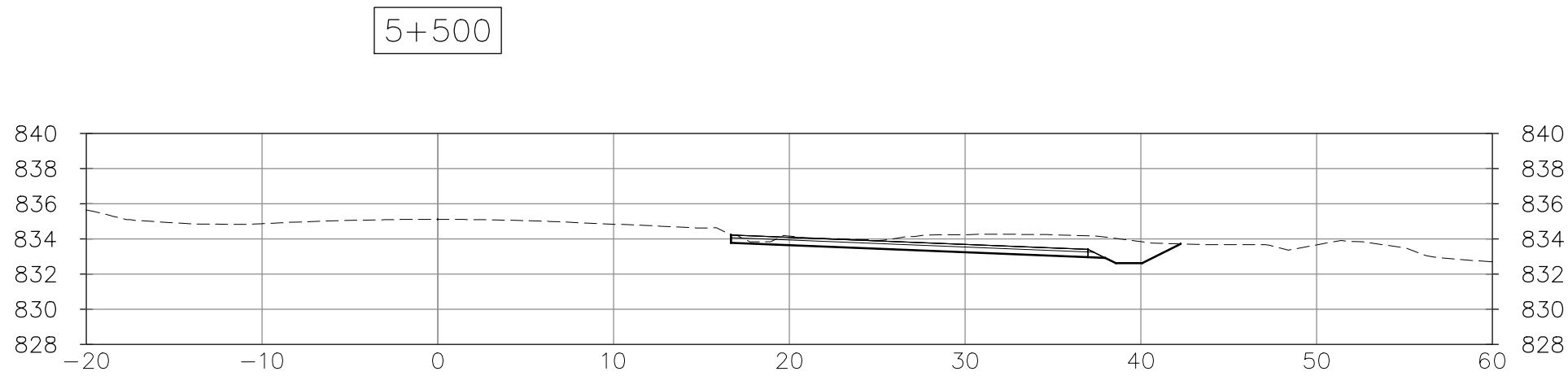
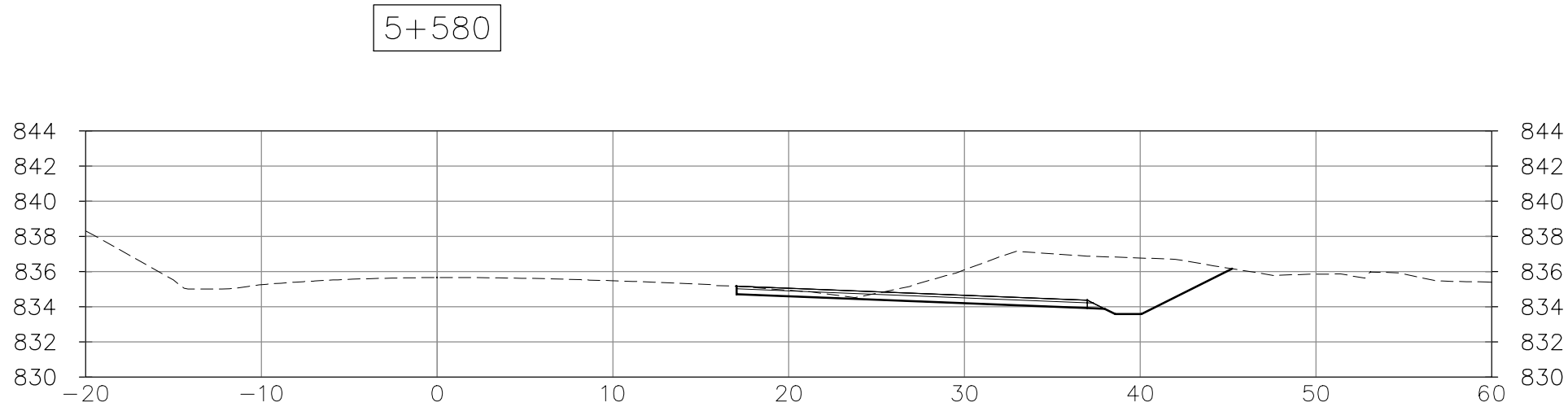
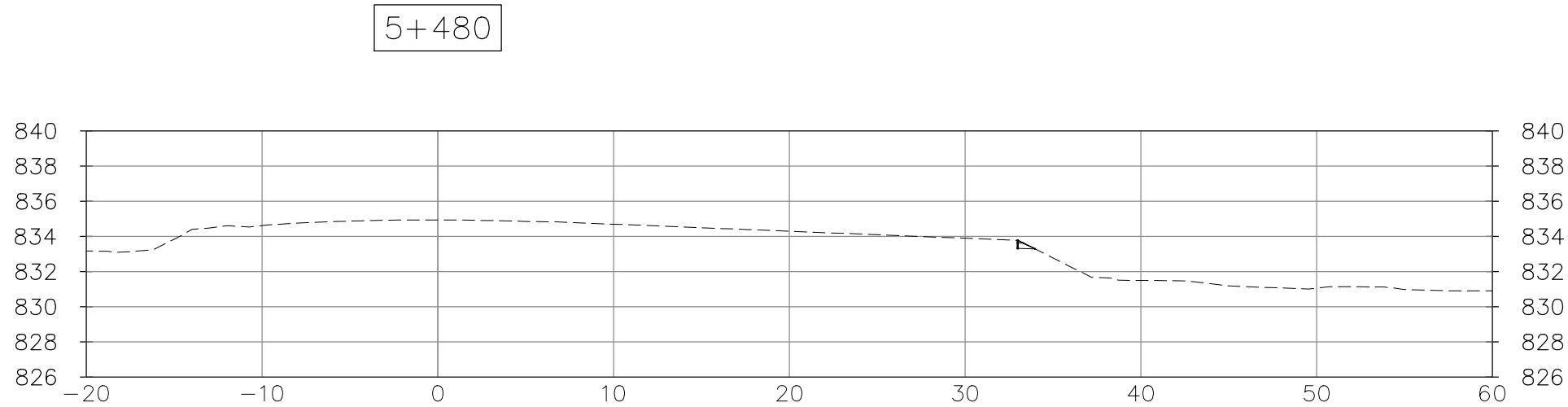


FILE: G:\PROJECTS\2511\_00481\_00 PARKS BEAVER RIVER EAST GATEA. PONDING AREA PHASE 1\110.0 DRAWINGS\10.3 SHEET FILES\600 SECTIONS.DWG PLOTTED: 2018/05/22 2:23 PM



THIS DRAWING AND DESIGN SHALL NOT BE USED, REUSED, OR REPRODUCED WITHOUT THE CONSENT OF McELHANNEY CONSULTING SERVICES LTD. (McELHANNEY). McELHANNEY WILL NOT BE HELD RESPONSIBLE FOR THE IMPROPER OR UNAUTHORIZED USE OF THIS DRAWING AND DESIGN.

THIS DRAWING HAS BEEN PREPARED FOR THE CLIENT IDENTIFIED, TO MEET THE STANDARDS AND REQUIREMENTS OF THE APPLICABLE PUBLIC AGENCIES AT THE TIME OF PREPARATION. McELHANNEY, ITS EMPLOYEES, SUBCONSULTANTS AND AGENTS WILL NOT BE LIABLE FOR ANY LOSSES OR OTHER CONSEQUENCES RESULTING FROM THE USE OR RELIANCE UPON, OR ANY CHANGES MADE TO THIS DRAWING, BY ANY THIRD PARTY INCLUDING CONTRACTORS, SUPPLIERS, CONSULTANTS, AND STAKEHOLDERS, OR THEIR EMPLOYEES OR AGENTS, WITHOUT McELHANNEY'S PRIOR WRITTEN CONSENT.

INFORMATION ON EXISTING UTILITIES MAY NOT BE COMPLETE OR ACCURATE. McELHANNEY, ITS EMPLOYEES AND DIRECTORS ARE NOT RESPONSIBLE NOR LIABLE FOR THE LOCATION OF ANY UNDERGROUND CONDUITS, PIPES, CABLES, OR OTHER FACILITIES WHETHER SHOWN OR OMITTED FROM THIS DRAWING. PRIOR TO CONSTRUCTION, CONTRACTOR SHALL EXPOSE LOCATIONS OF ALL EXISTING FACILITIES BY HAND DIGGING OR HYDROVAC AND ADVISE THE ENGINEER OF POTENTIAL CONFLICTS.

ALL COORDINATES ARE IN UTM ZONE 11 GRID AND ELEVATIONS ARE ORTHOMETRIC

0	2018.05.22	ISSUED FOR INFORMATION	AI	AI	MM
Rev.	Date	Description	Drawn Dessiné	Designed Conçu	Approved Approuvé

<div><div>A</div><div>C</div></div>	<div>A detail number numéro de detail B source drawing no. de dessin no. C detail on drawing no. detail sur dessin no.</div>	<div><div>A</div><div>B</div><div>C</div></div>
-------------------------------------	--------------------------------------------------------------------------------------------------------------------------------------------------	-------------------------------------------------

Consultant's Stamp Sceau de l'expert-conseil	Eng. Stamp Sceau de l'ingénieur
-------------------------------------------------	------------------------------------

Client
<div><div></div><div>Parks Canada Agency Western and Northern Region</div></div> <div>L'Agence Parcs Canada Ouest et Nord du Canada</div>

Consultant's Name Nom de l'expert-conseil
<div><div></div><div><b>McElhanney</b> McElhanney Consulting Services Ltd.</div></div>

Project Title Titre du projet
<b>TRANS CANADA HIGHWAY BEAVER VALLEY PONDING AREA PHASE 2</b>

GLACIER NATIONAL PARK, BRITISH COLUMBIA

Drawing Title Titre du dessin
----------------------------------

## CROSS SECTIONS

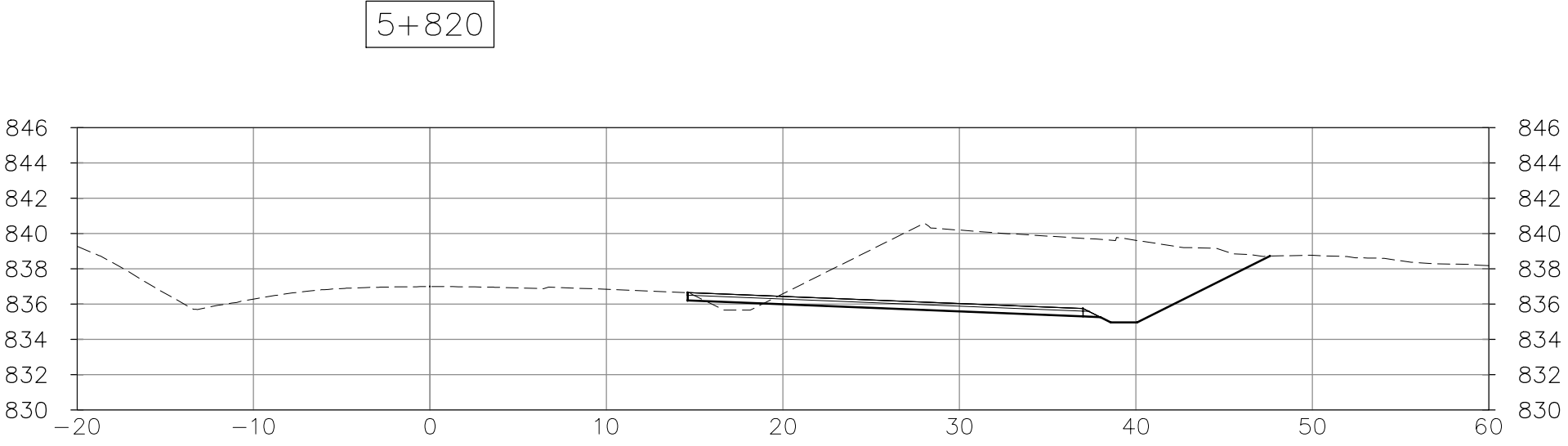
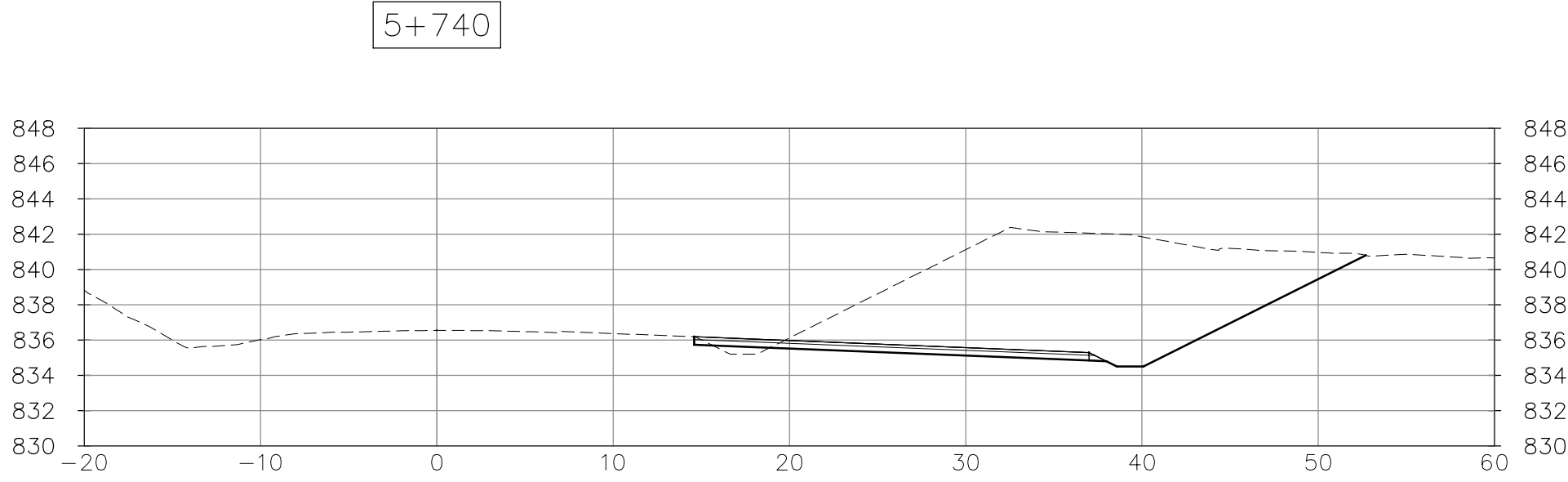
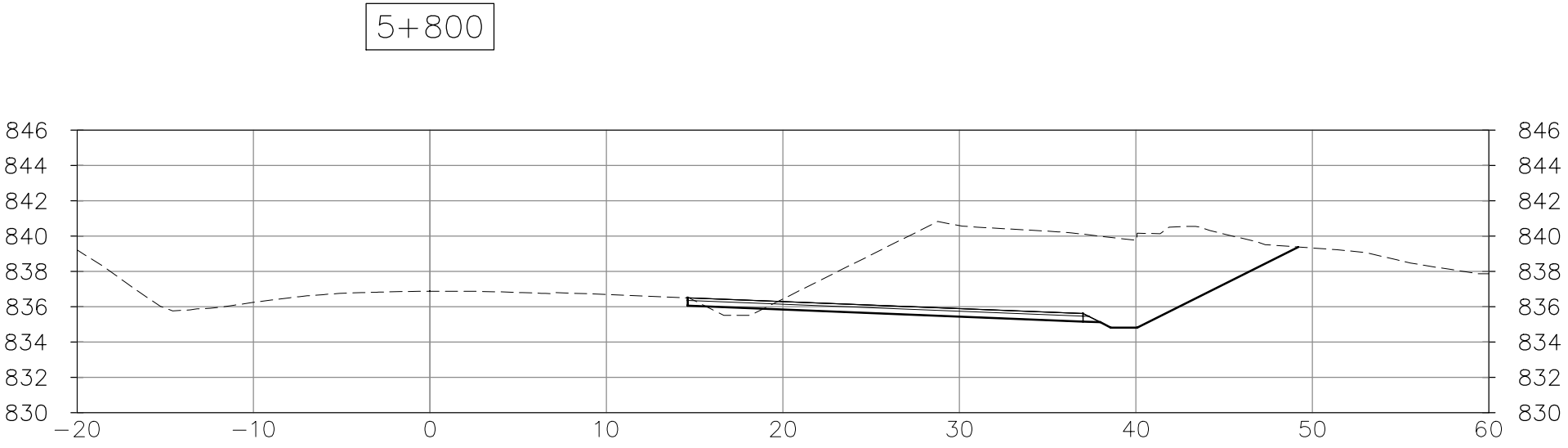
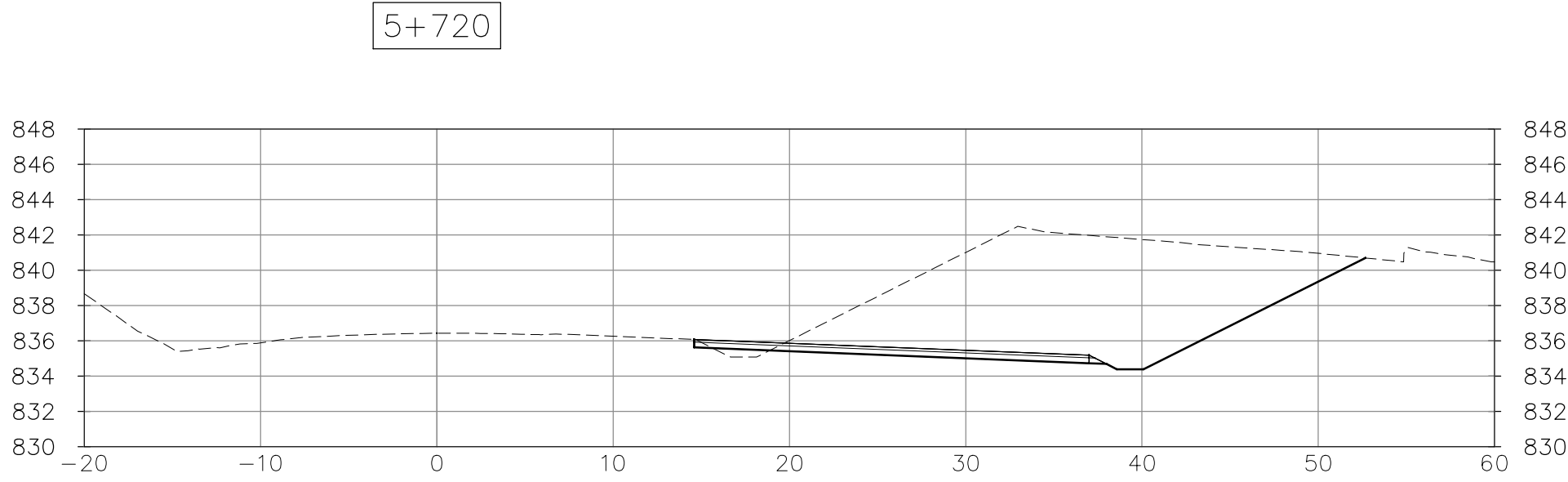
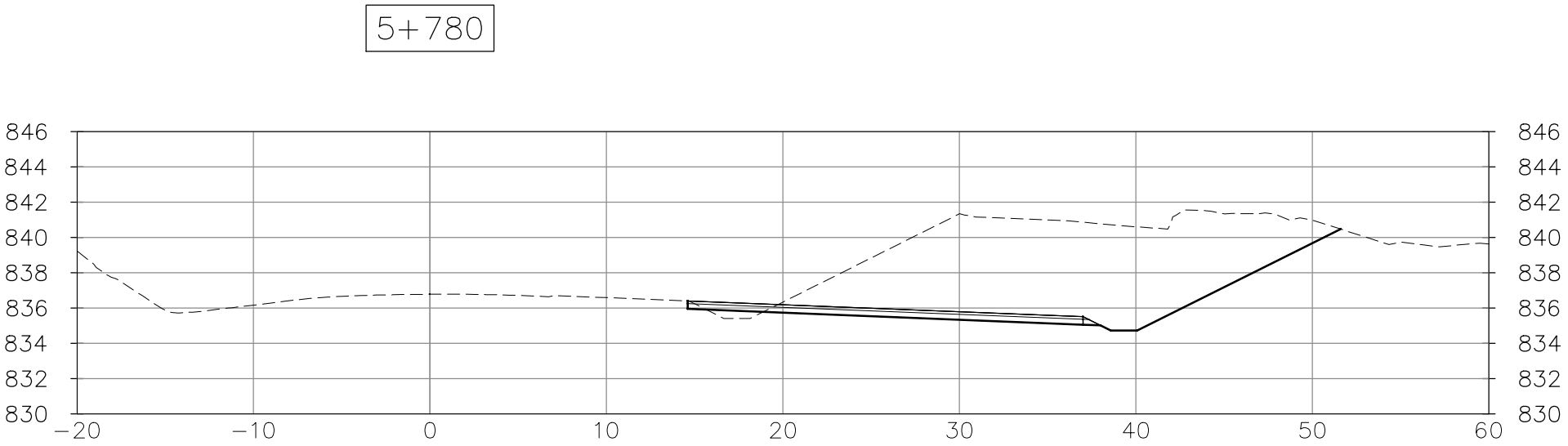
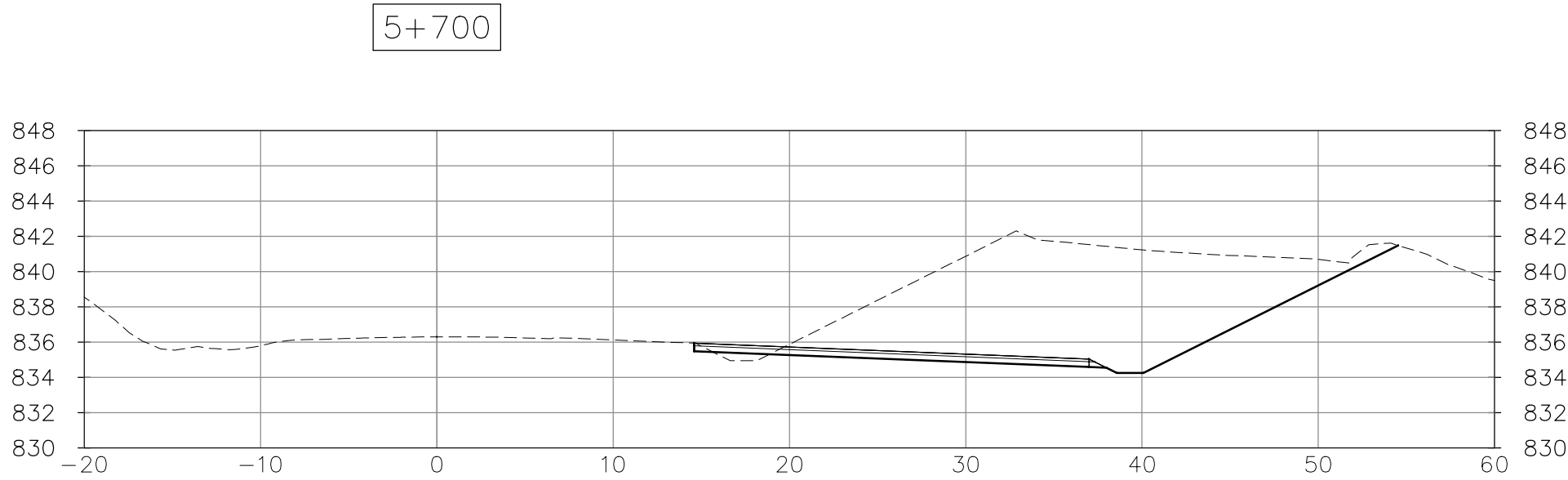
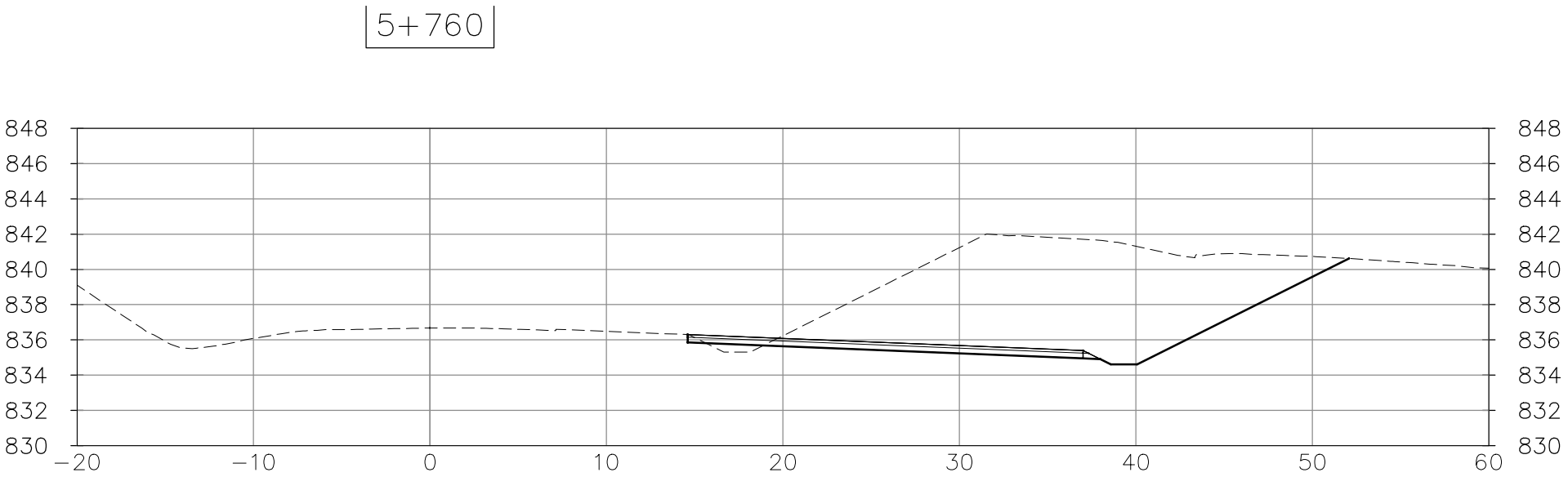
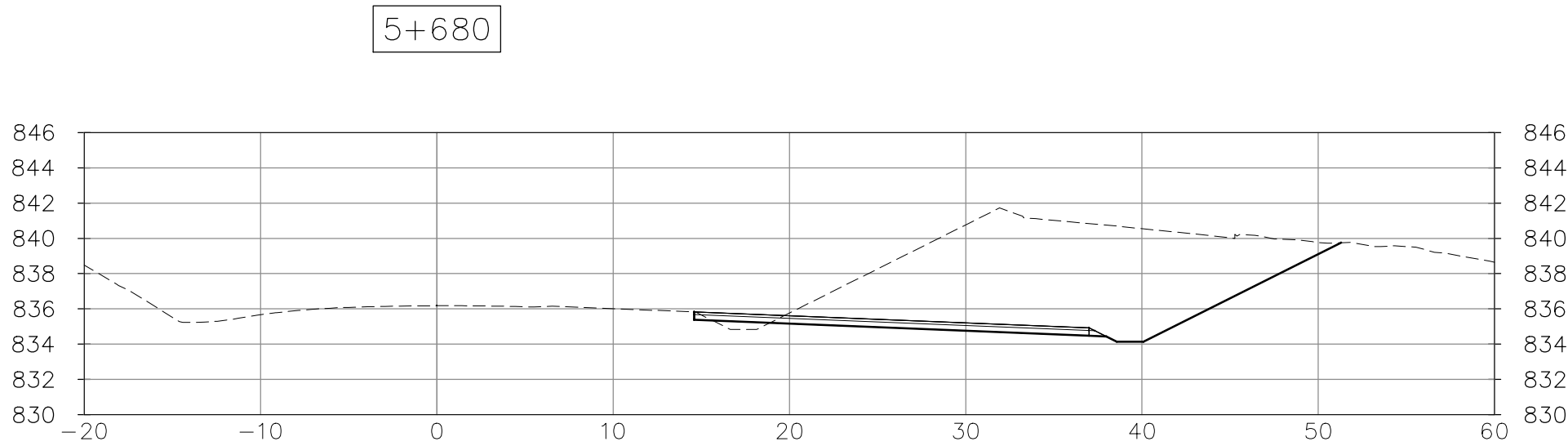
Surveyed by / Arpenté par <b>MCSL</b>	Drawn by / Dessiné par <b>AI</b>	Date <b>2018.05.22</b>
Designed by / Conçu par <b>AI</b>	Reviewed by / Révisé par <b>RS/MM</b>	Scale / Échelle <b>AS SHOWN</b>

Parks Canada Project Manager / Administrateur de Projets Parcs Canada

Client Acceptance / Acceptation du client		Approved by / Approuvé par	
<div></div>		<div></div>	
Parks Canada Responsible Officer / Agent Responsable Parcs Canada		Parks Canada Project Manager / Administrateur de Projets Parcs Canada	
Project No. / No. du projet	Asset No. / No. du bien	Sheet No. No. de la feuille	
566-05		01	
Drawing Reference No. / No. de référence du dessin			
2511-00656-02			



FILE: G:\PROJECTS\2511\_0048\1.00 PARKS BEAVER RIVER EAST GATEA. PONDING AREA PHASE 2.DWG PLOTTED: 2018/05/22 2:23 PM



THIS DRAWING AND DESIGN SHALL NOT BE USED, REUSED, OR REPRODUCED WITHOUT THE CONSENT OF McELHANNEY CONSULTING SERVICES LTD. (McELHANNEY). McELHANNEY WILL NOT BE HELD RESPONSIBLE FOR THE IMPROPER OR UNAUTHORIZED USE OF THIS DRAWING AND DESIGN.

THIS DRAWING HAS BEEN PREPARED FOR THE CLIENT IDENTIFIED, TO MEET THE STANDARDS AND REQUIREMENTS OF THE APPLICABLE PUBLIC AGENCIES AT THE TIME OF PREPARATION. McELHANNEY, ITS EMPLOYEES, SUBCONSULTANTS AND AGENTS WILL NOT BE LIABLE FOR ANY LOSSES OR OTHER CONSEQUENCES RESULTING FROM THE USE OR RELIANCE UPON, OR ANY CHANGES MADE TO THIS DRAWING, BY ANY THIRD PARTY INCLUDING CONTRACTORS, SUPPLIERS, CONSULTANTS, AND STAKEHOLDERS, OR THEIR EMPLOYEES OR AGENTS, WITHOUT McELHANNEY'S PRIOR WRITTEN CONSENT.


INFORMATION ON EXISTING UTILITIES MAY NOT BE COMPLETE OR ACCURATE. McELHANNEY, ITS EMPLOYEES AND DIRECTORS ARE NOT RESPONSIBLE NOR LIABLE FOR THE LOCATION OF ANY UNDERGROUND CONDUITS, PIPES, CABLES, OR OTHER FACILITIES WHETHER SHOWN OR OMITTED FROM THIS DRAWING. PRIOR TO CONSTRUCTION, CONTRACTOR SHALL EXPOSE LOCATIONS OF ALL EXISTING FACILITIES BY HAND DIGGING OR HYDROVAC AND ADVISE THE ENGINEER OF POTENTIAL CONFLICTS.

ALL COORDINATES ARE IN UTM ZONE 11 GRID AND ELEVATIONS ARE ORTHOMETRIC

0	2018.05.22	ISSUED FOR INFORMATION	AI	AI	MM
Rev.	Date	Description	Drawn Dessiné	Designed Conçu	Approved Approuvé

<div>A</div> <div>C</div>	<div>A detail number numéro de détail</div> <div>B source drawing no. de dessin no.</div> <div>C detail on drawing no. détail sur dessin no.</div>	<div>A</div> <div>B</div> <div>C</div>
---------------------------	----------------------------------------------------------------------------------------------------------------------------------------------------------------	----------------------------------------

Consultant's Stamp Sceau de l'expert-conseil	Eng. Stamp Sceau de l'ingénieur
-------------------------------------------------	------------------------------------

Client
<div><div>Parks Canada Agency Western and Northern Region</div></div> <div><div>L'Agence Parcs Canada</div><div>Ouest et Nord du Canada</div></div>

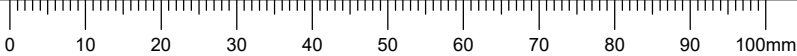
Consultant's Name Nom de l'expert-conseil
<div><div><b>McElhanney</b> McElhanney Consulting Services Ltd.</div></div>

Project Title Titre du projet
<div>TRANS CANADA HIGHWAY</div> <div>BEAVER VALLEY PONDING AREA</div> <div>PHASE 2</div>
GLACIER NATIONAL PARK, BRITISH COLUMBIA

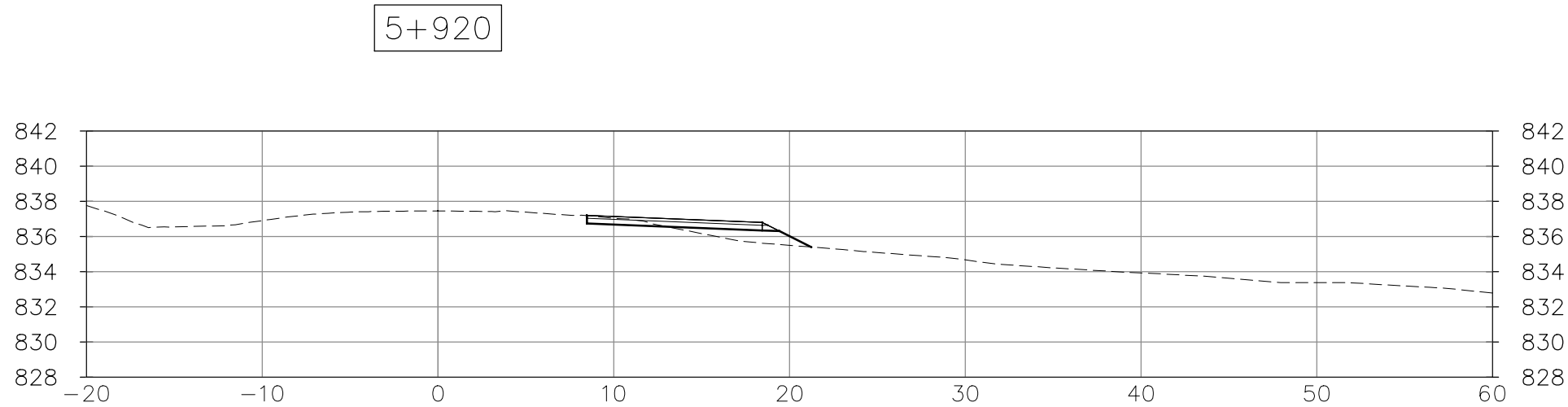
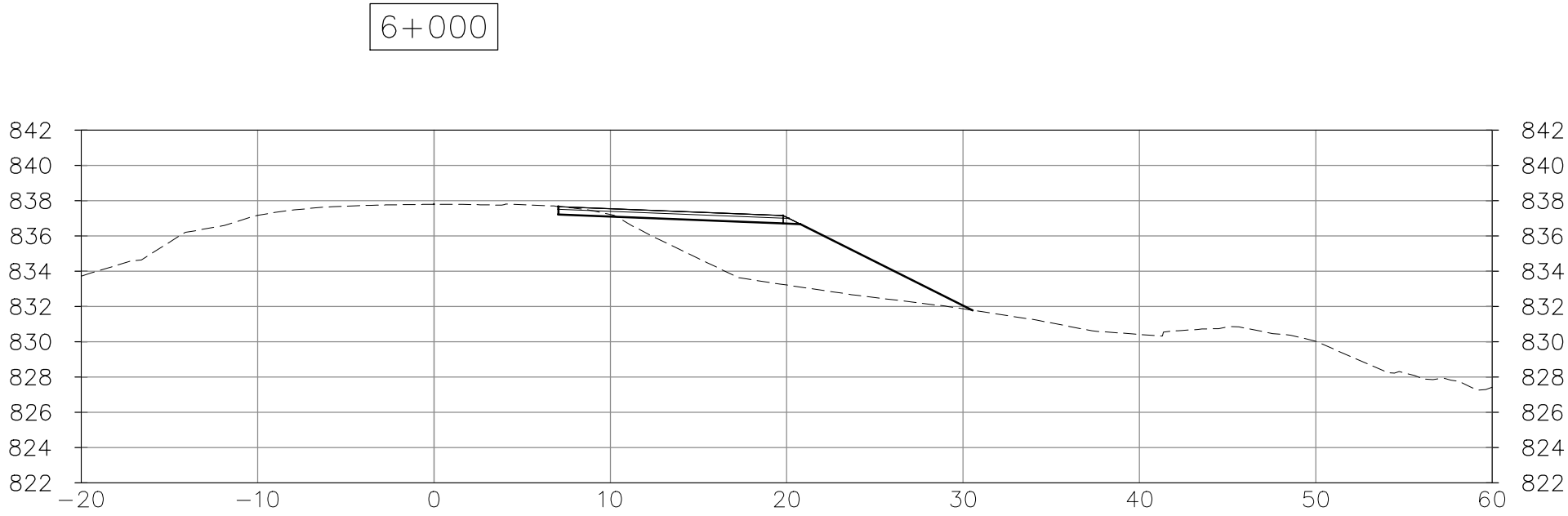
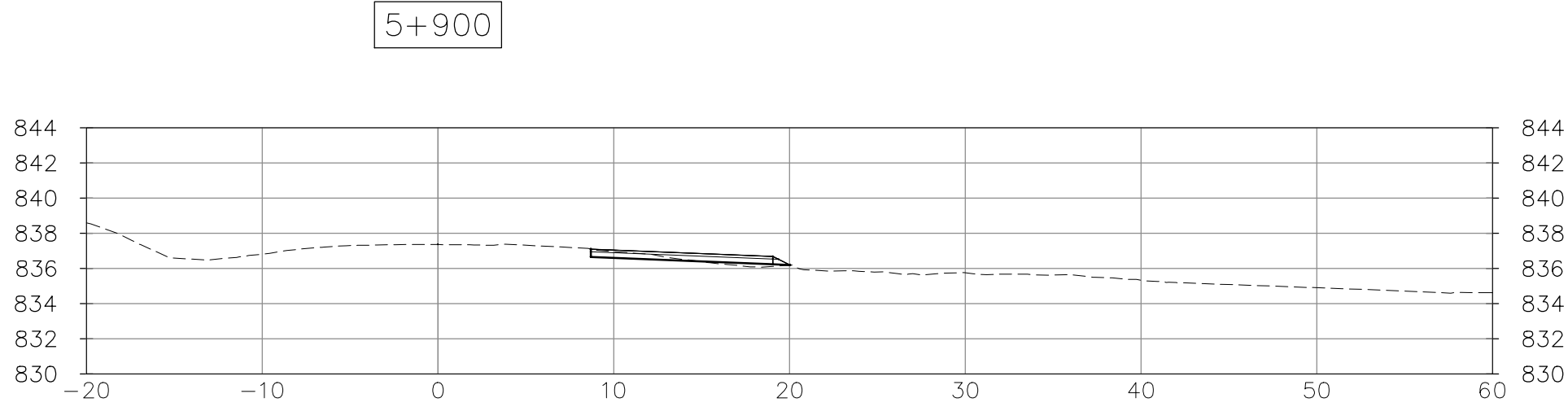
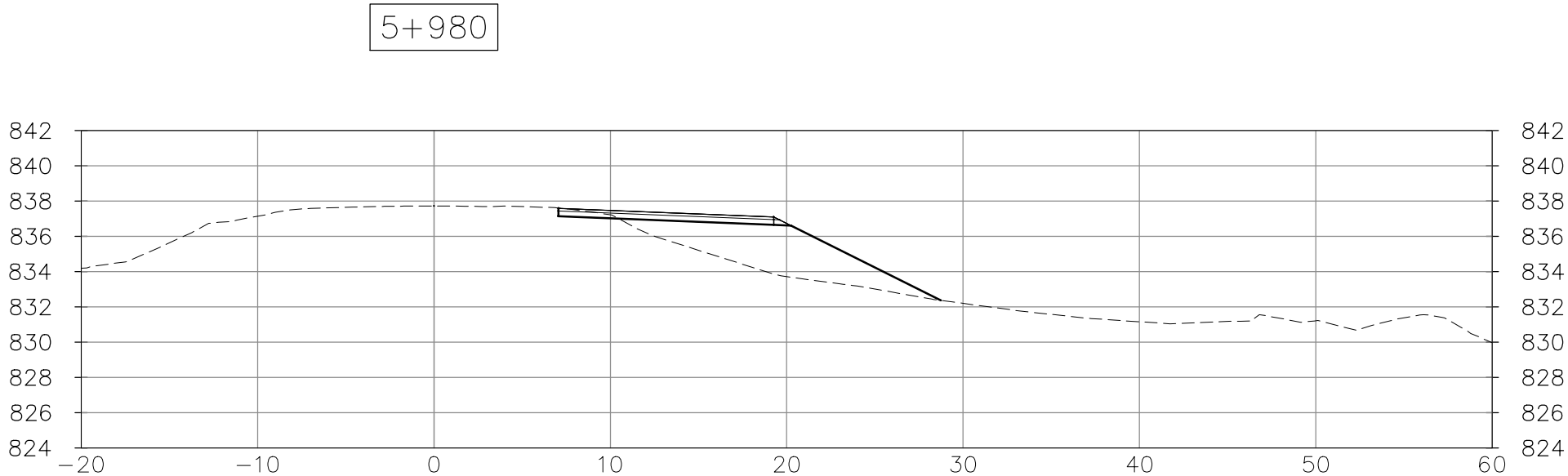
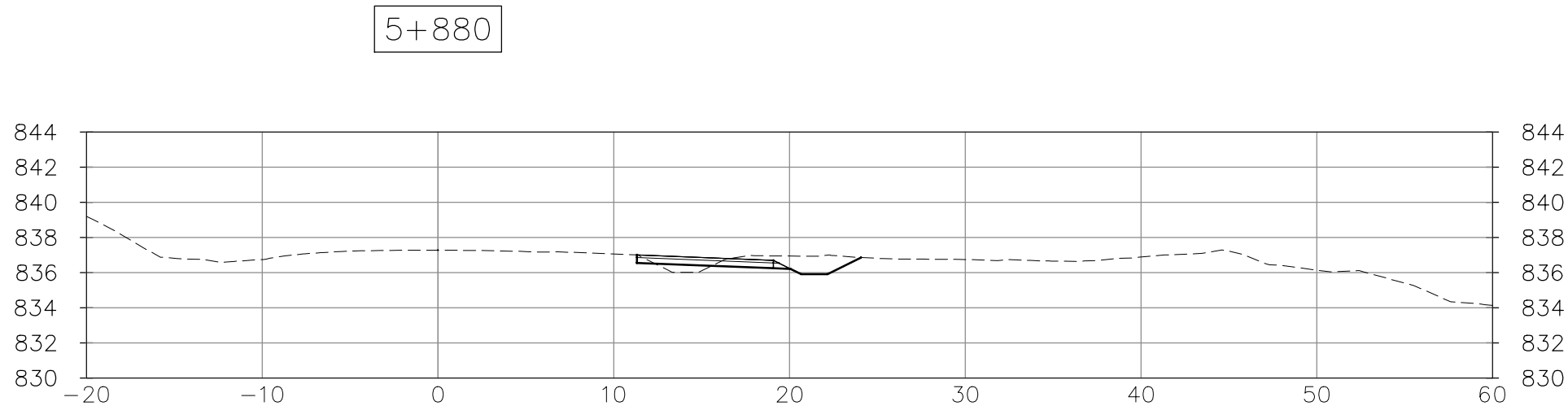
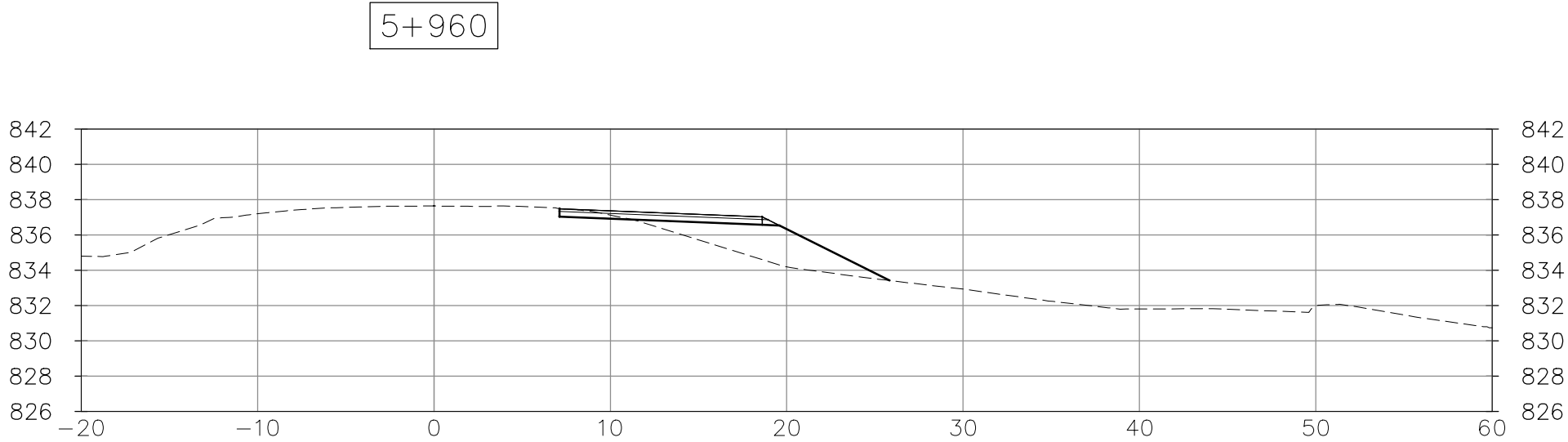
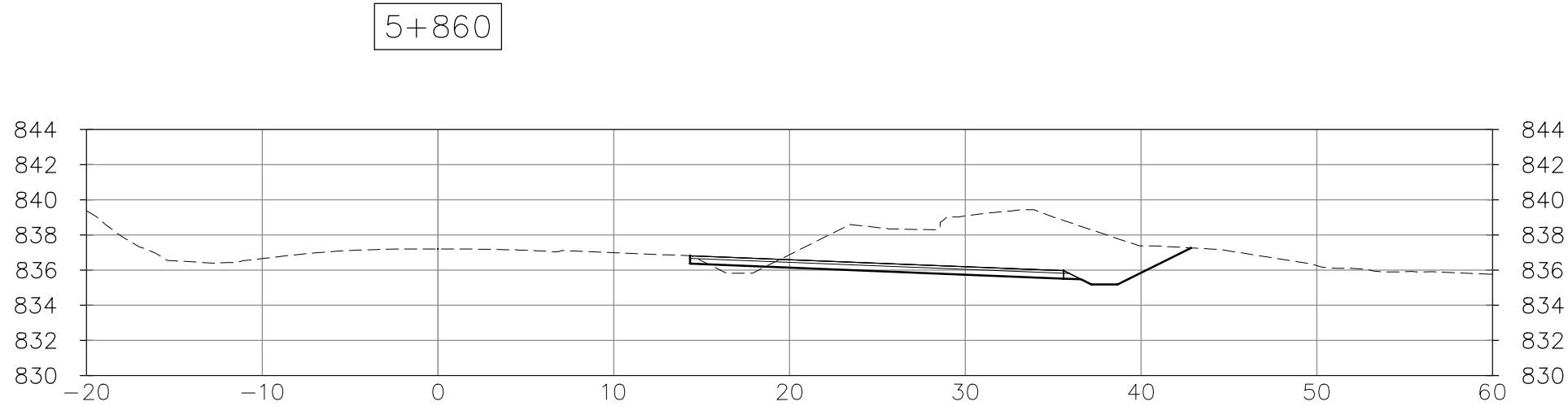
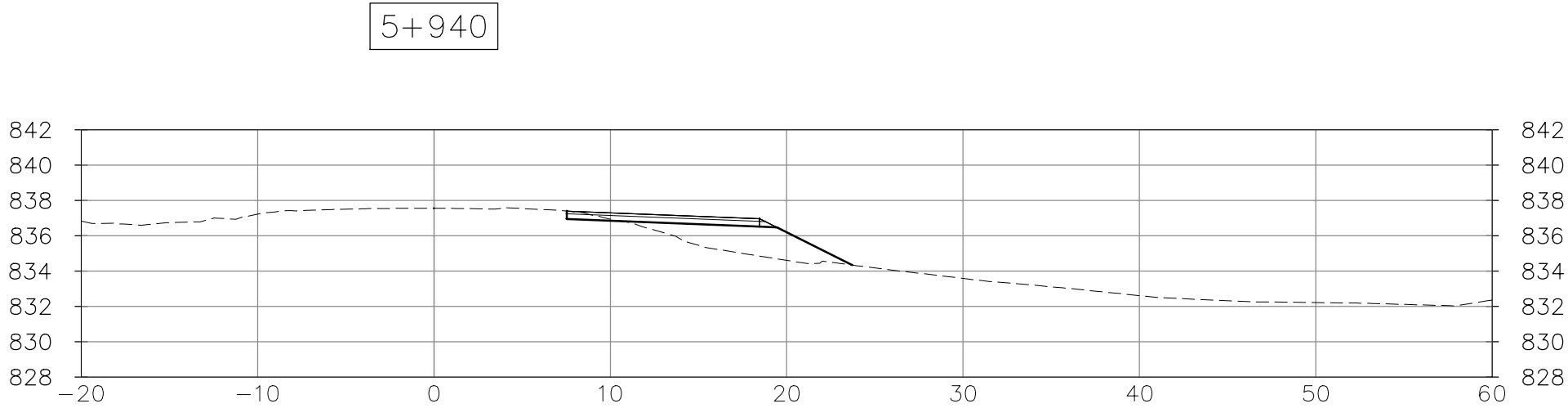
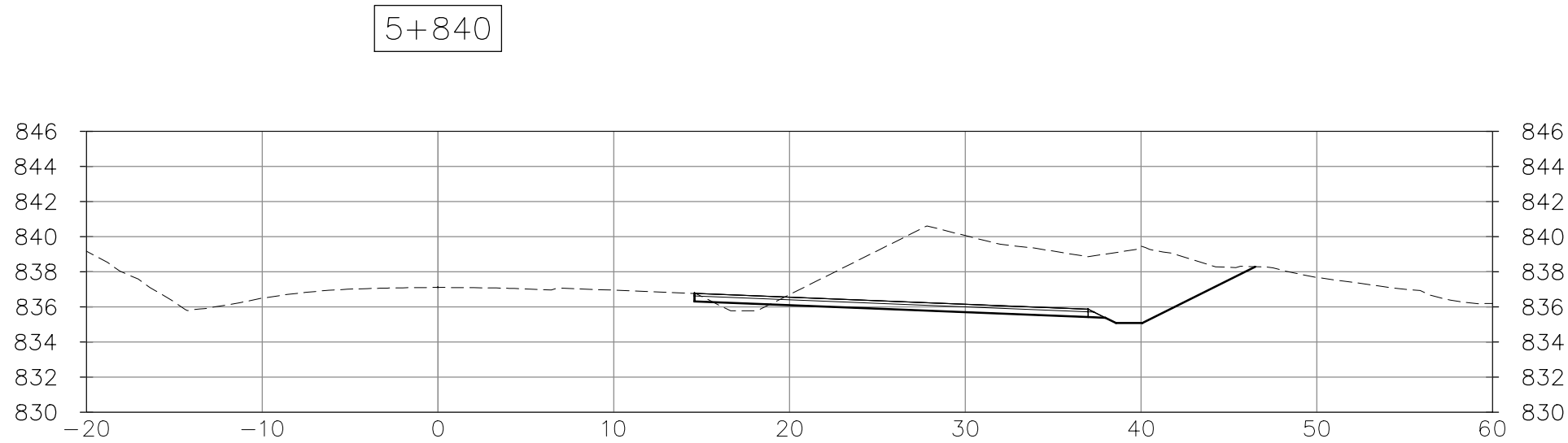
Drawing Title Titre du dessin
CROSS SECTIONS

Surveyed by / Arpenté par MCSL	Drawn by / Dessiné par AI	Date 2018.05.22
Designed by / Conçu par AI	Reviewed by / Révisé par RS/MM	Scale / Échelle AS SHOWN

Parks Canada Project Manager / Administrateur de Projets Parcs Canada		
Client Acceptance / Acceptionlation du client		Approved by / Approuvé par
Parks Canada Responsible Officer / Agent Responsable Parcs Canada		Parks Canada Project Manager / Administrateur de Projets Parcs Canada
Project No. / No. du projet 566-05	Asset No. / No. du-bien	Sheet No. No. de la feuille 02
Drawing Reference No. / No. de référence du dessin 2511-00656-02		



FILE: G:\PROJECTS\2511\_0048\1.00 PARKS BEAVER RIVER EAST GATEA. PONDING AREA PHASE 1\10.0 DRAWINGS\10.3 SHEET FILES\600 SECTIONS.DWG PLOTTED: 2018/05/22 2:23 PM



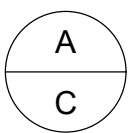
THIS DRAWING AND DESIGN SHALL NOT BE USED, REUSED, OR REPRODUCED WITHOUT THE CONSENT OF McELHANNEY CONSULTING SERVICES LTD. (McELHANNEY). McELHANNEY WILL NOT BE HELD RESPONSIBLE FOR THE IMPROPER OR UNAUTHORIZED USE OF THIS DRAWING AND DESIGN.

THIS DRAWING HAS BEEN PREPARED FOR THE CLIENT IDENTIFIED, TO MEET THE STANDARDS AND REQUIREMENTS OF THE APPLICABLE PUBLIC AGENCIES AT THE TIME OF PREPARATION. McELHANNEY, ITS EMPLOYEES, SUBCONSULTANTS AND AGENTS WILL NOT BE LIABLE FOR ANY LOSSES OR OTHER CONSEQUENCES RESULTING FROM THE USE OR RELIANCE UPON, OR ANY CHANGES MADE TO THIS DRAWING, BY ANY THIRD PARTY INCLUDING CONTRACTORS, SUPPLIERS, CONSULTANTS, AND STAKEHOLDERS, OR THEIR EMPLOYEES OR AGENTS, WITHOUT McELHANNEY'S PRIOR WRITTEN CONSENT.

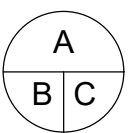
INFORMATION ON EXISTING UTILITIES MAY NOT BE COMPLETE OR ACCURATE. McELHANNEY, ITS EMPLOYEES AND DIRECTORS ARE NOT RESPONSIBLE NOR LIABLE FOR THE LOCATION OF ANY UNDERGROUND CONDUITS, PIPES, CABLES, OR OTHER FACILITIES WHETHER SHOWN OR OMITTED FROM THIS DRAWING. PRIOR TO CONSTRUCTION, CONTRACTOR SHALL EXPOSE LOCATIONS OF ALL EXISTING FACILITIES BY HAND DIGGING OR HYDROVAC AND ADVISE THE ENGINEER OF POTENTIAL CONFLICTS.

ALL COORDINATES ARE IN UTM ZONE 11 GRID AND ELEVATIONS ARE ORTHOMETRIC

0	2018.05.22	ISSUED FOR INFORMATION	AI	AI	MM
Rev.	Date	Description	Drawn Dessiné	Designed Conçu	Approved Approuvé



A detail number  
numéro de detail  
B source drawing no.  
de dessin no.  
C detail on drawing no.  
detail sur dessin no.



Consultant's Stamp Sceau de l'expert-conseil	Eng. Stamp Sceau de l'ingénieur
-------------------------------------------------	------------------------------------

Client	
 Parks Canada Agency Western and Northern Region	L'Agence Parcs Canada Ouest et Nord du Canada

Consultant's Name Nom de l'expert-conseil
 <b>McElhanney</b> McElhanney Consulting Services Ltd.

Project Title Titre du projet
TRANS CANADA HIGHWAY BEAVER VALLEY PONDING AREA PHASE 2
GLACIER NATIONAL PARK, BRITISH COLUMBIA

Drawing Title  
Titre du dessin

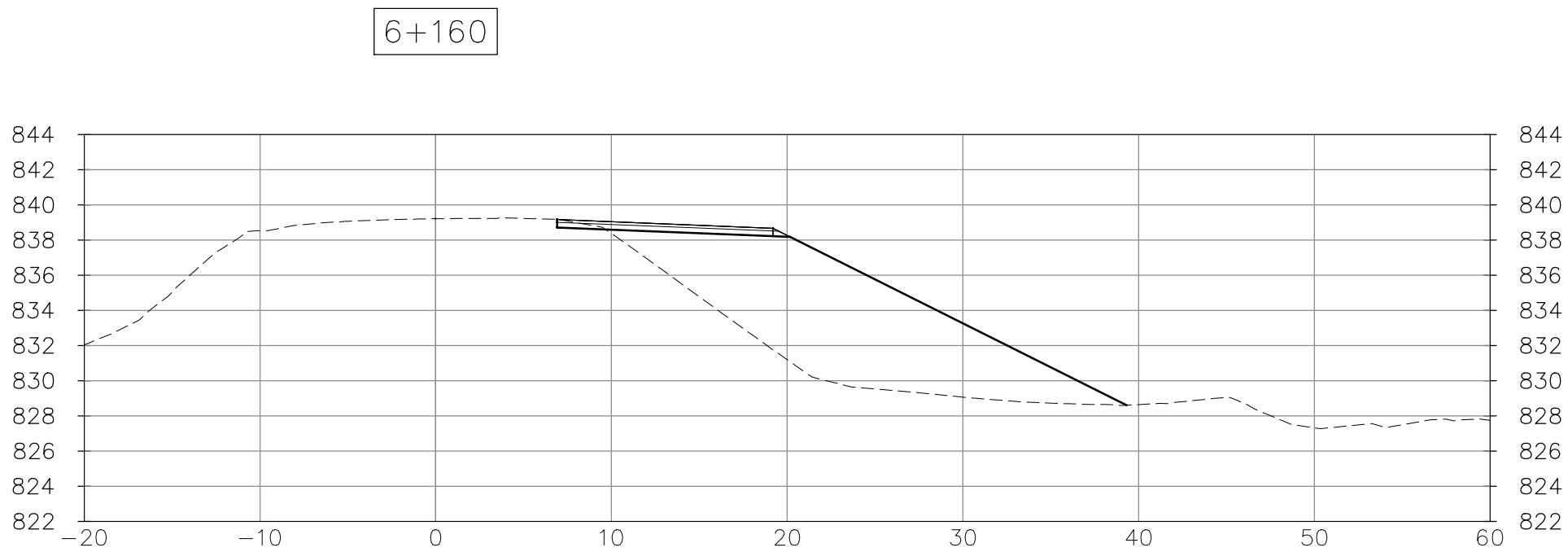
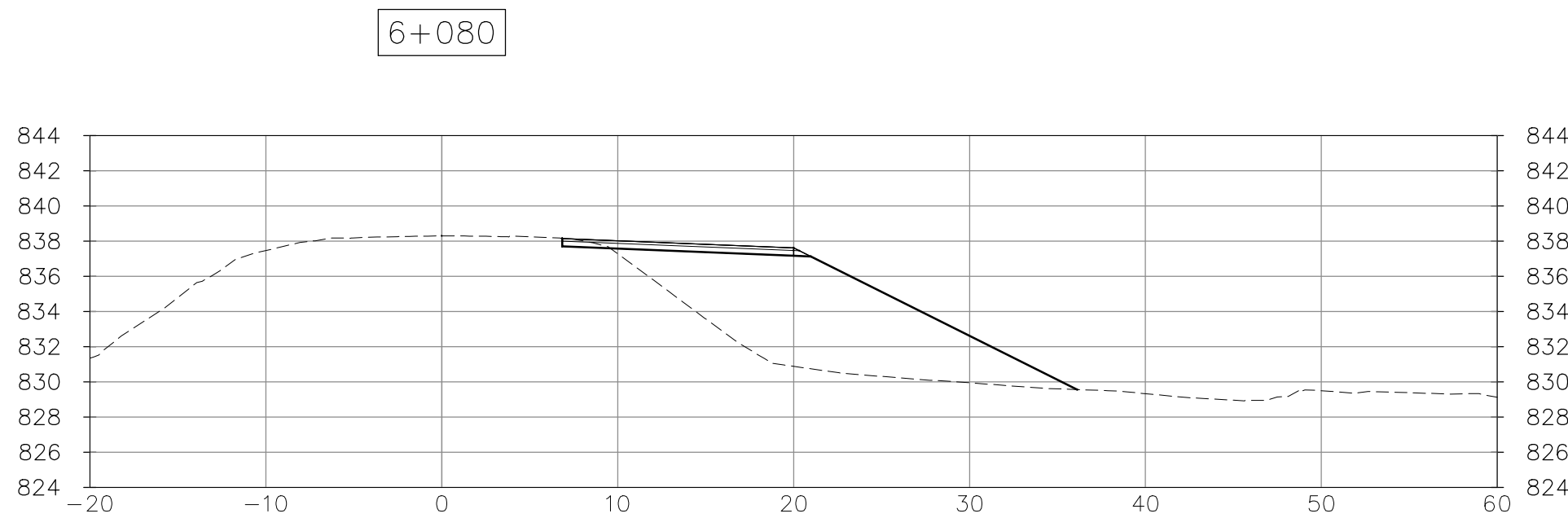
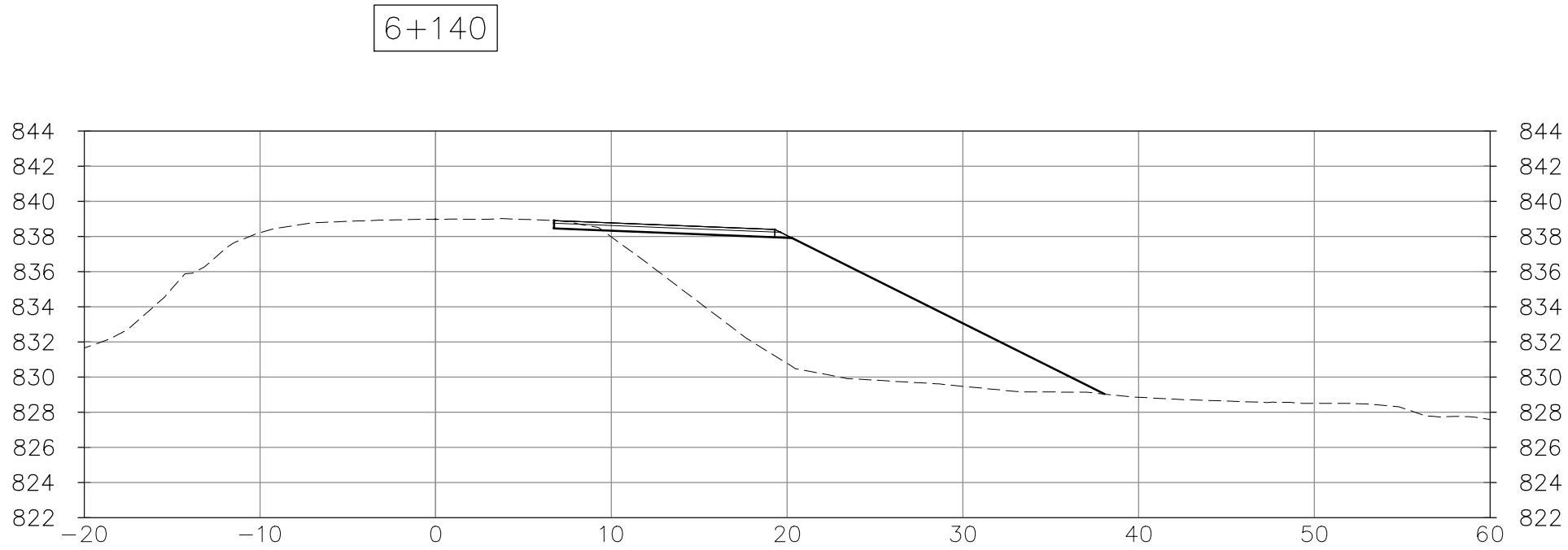
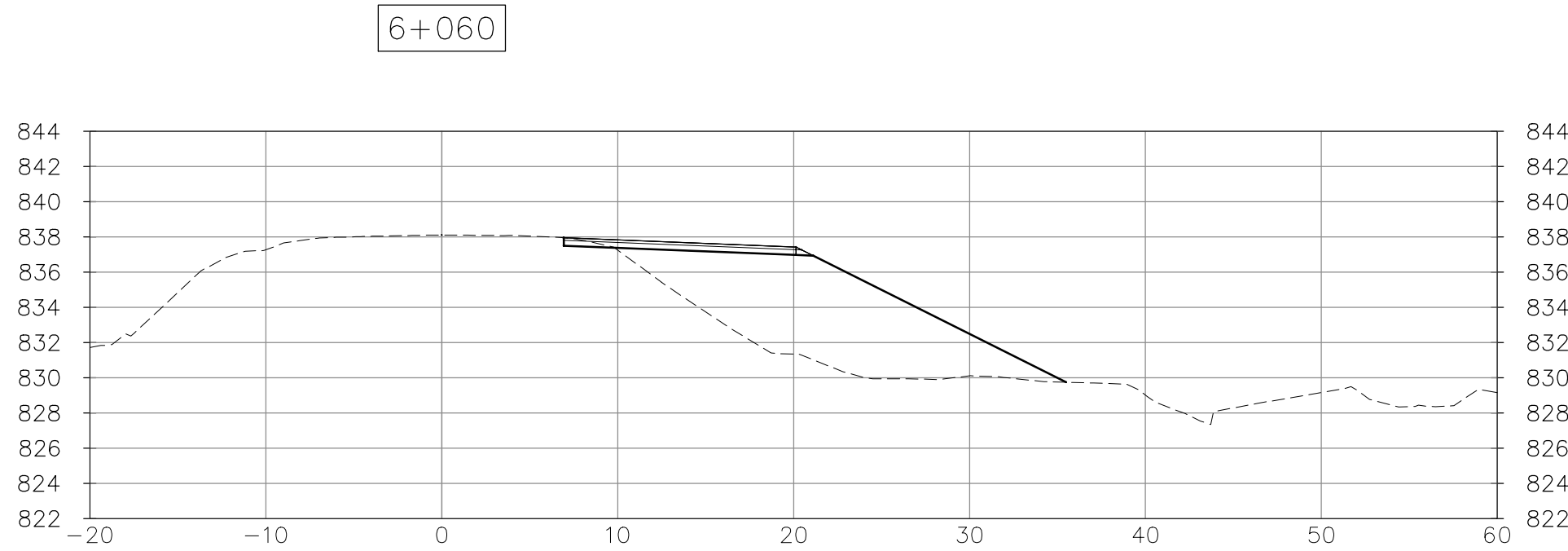
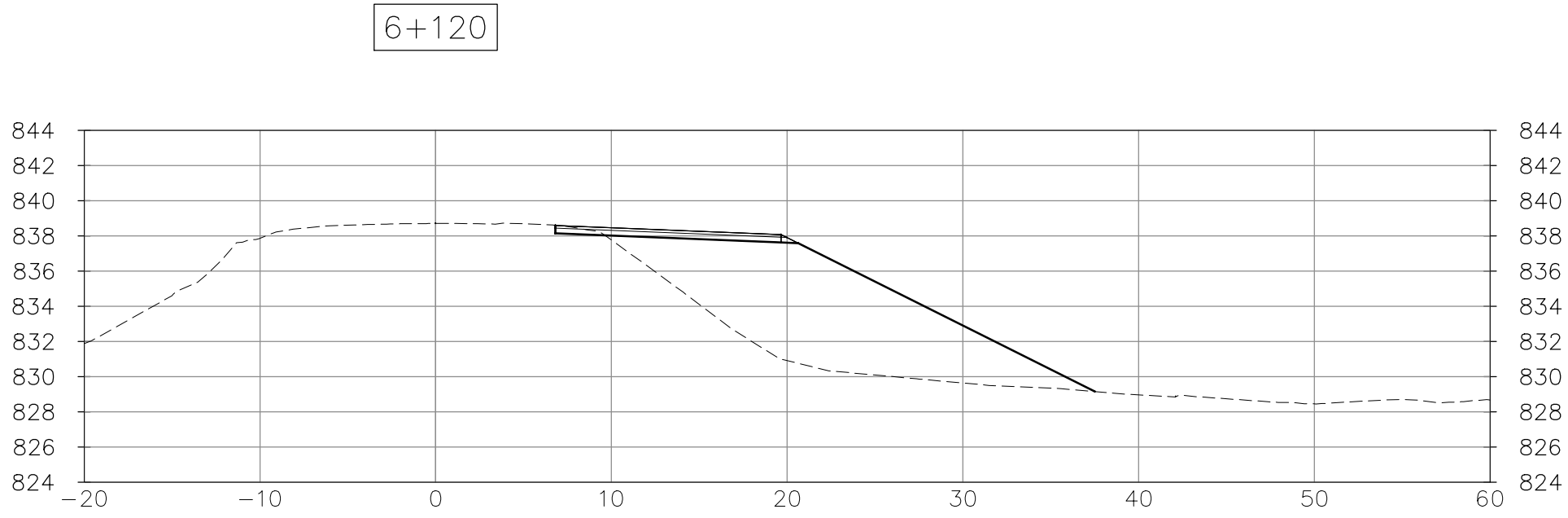
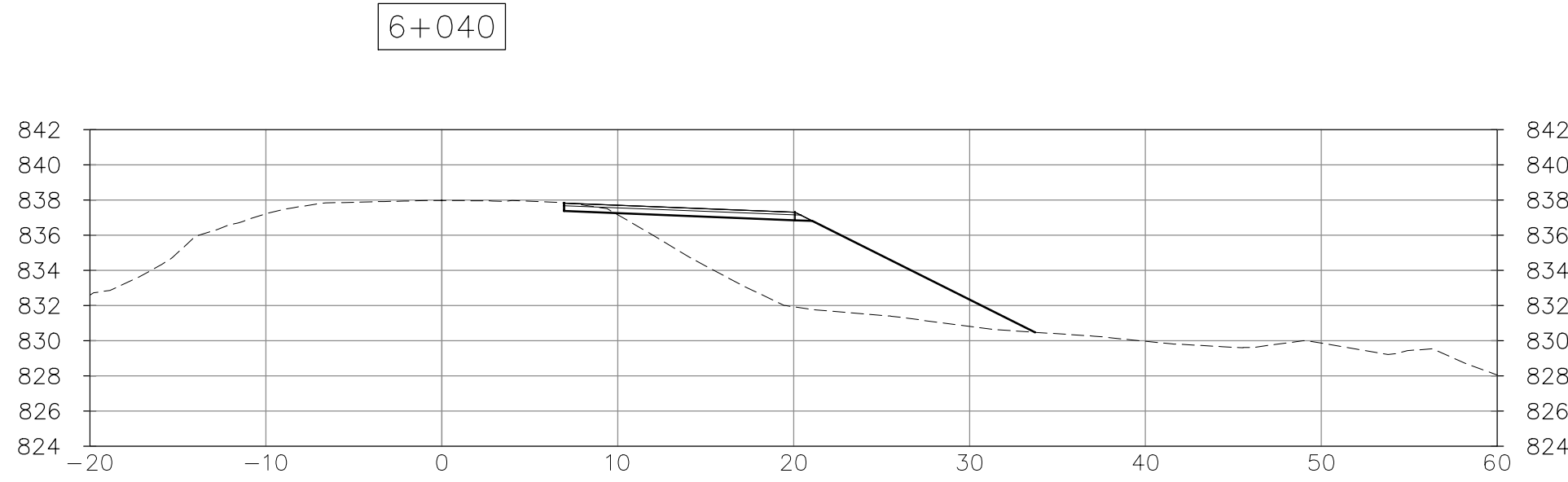
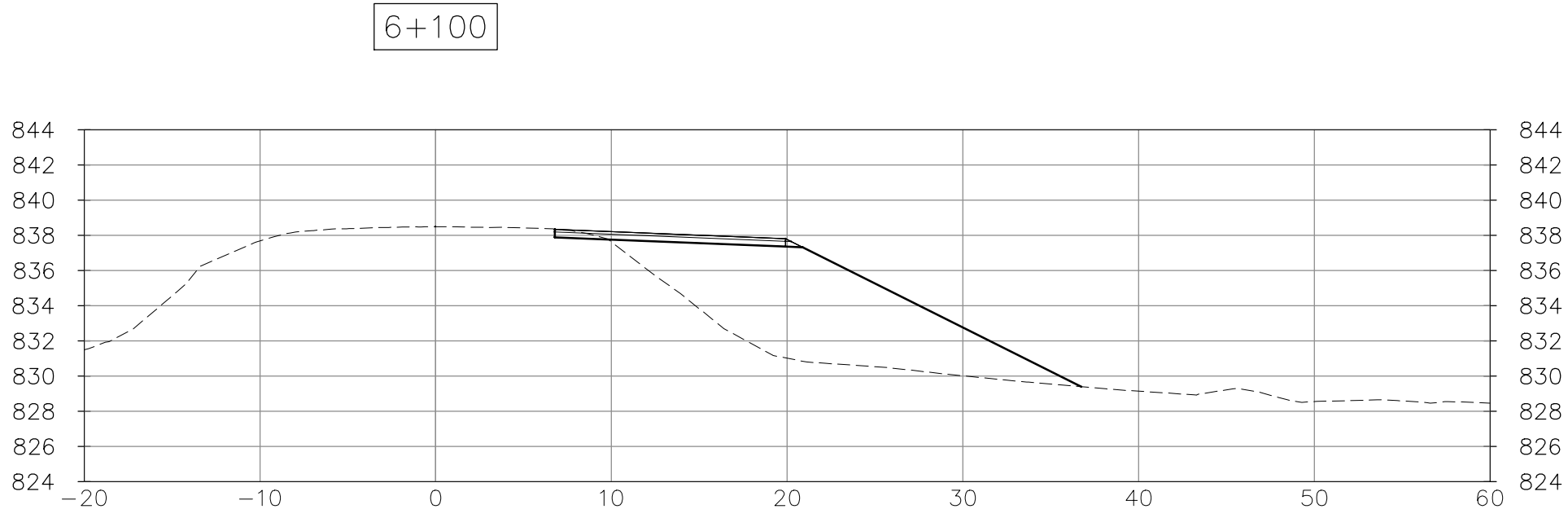
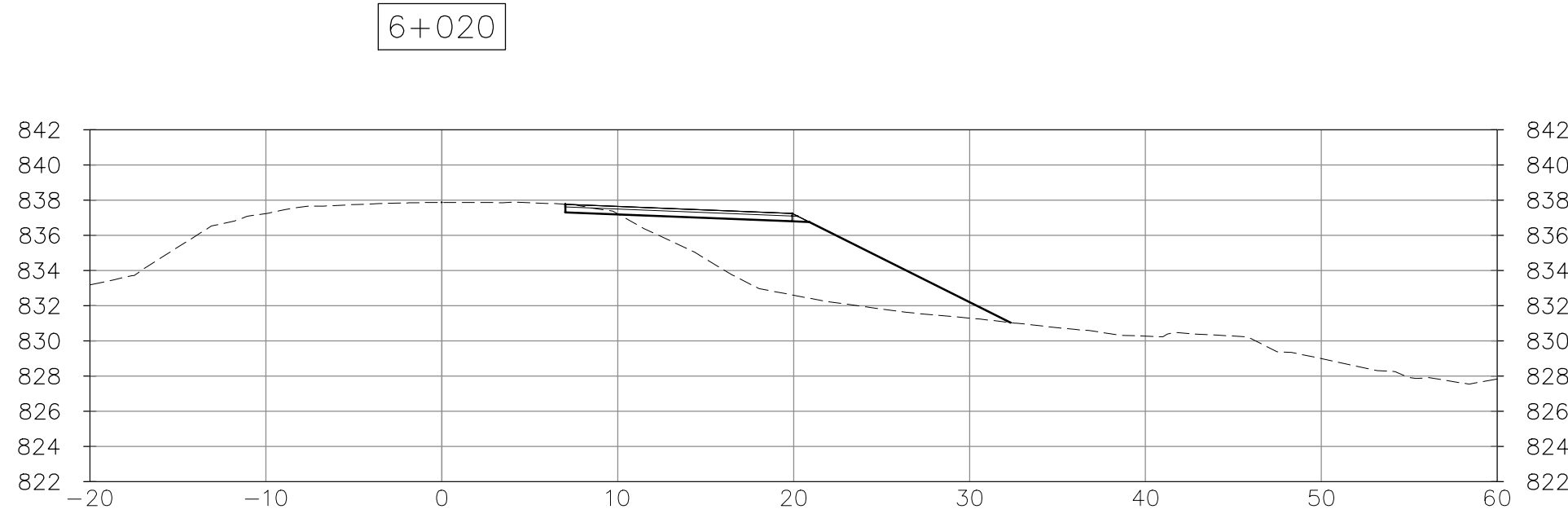
CROSS SECTIONS

Surveyed by / Arpenté par MCSL	Drawn by / Dessiné par AI	Date 2018.05.22
Designed by / Conçu par AI	Reviewed by / Révisé par RS/MM	Scale / Échelle AS SHOWN
Parks Canada Project Manager / Administrateur de Projets Parcs Canada		
Client Acceptance / Acceptation du client		Approved by / Approuvé par
Parks Canada Responsible Officer / Agent Responsable Parcs Canada		Parks Canada Project Manager / Administrateur de Projets Parcs Canada
Project No. / No. du projet 566-05	Asset No. / No. du bien	Sheet No. No. de la feuille 03
Drawing Reference No. / No. de référence du dessin 2511-00656-02		





FILE: G:\PROJECTS\2511\_00481\_00 PARKS BEAVER RIVER EAST GATEA. PONDING AREA PHASE 1\10.0 DRAWINGS\10.3 SHEET FILES\600 SECTIONS.DWG PLOTTED: 2018/05/22 3:23 PM



THIS DRAWING AND DESIGN SHALL NOT BE USED, REUSED, OR REPRODUCED WITHOUT THE CONSENT OF McELHANNEY CONSULTING SERVICES LTD. (McELHANNEY). McELHANNEY WILL NOT BE HELD RESPONSIBLE FOR THE IMPROPER OR UNAUTHORIZED USE OF THIS DRAWING AND DESIGN.

THIS DRAWING HAS BEEN PREPARED FOR THE CLIENT IDENTIFIED, TO MEET THE STANDARDS AND REQUIREMENTS OF THE APPLICABLE PUBLIC AGENCIES AT THE TIME OF PREPARATION. McELHANNEY, ITS EMPLOYEES, SUBCONSULTANTS AND AGENTS WILL NOT BE LIABLE FOR ANY LOSSES OR OTHER CONSEQUENCES RESULTING FROM THE USE OR RELIANCE UPON, OR ANY CHANGES MADE TO THIS DRAWING, BY ANY THIRD PARTY INCLUDING CONTRACTORS, SUPPLIERS, CONSULTANTS, AND STAKEHOLDERS, OR THEIR EMPLOYEES OR AGENTS, WITHOUT McELHANNEY'S PRIOR WRITTEN CONSENT.

INFORMATION ON EXISTING UTILITIES MAY NOT BE COMPLETE OR ACCURATE. McELHANNEY, ITS EMPLOYEES AND DIRECTORS ARE NOT RESPONSIBLE NOR LIABLE FOR THE LOCATION OF ANY UNDERGROUND CONDUITS, PIPES, CABLES, OR OTHER FACILITIES WHETHER SHOWN OR OMITTED FROM THIS DRAWING. PRIOR TO CONSTRUCTION, CONTRACTOR SHALL EXPOSE LOCATIONS OF ALL EXISTING FACILITIES BY HAND DIGGING OR HYDROVAC AND ADVISE THE ENGINEER OF POTENTIAL CONFLICTS.

ALL COORDINATES ARE IN UTM ZONE 11 GRID AND ELEVATIONS ARE ORTHOMETRIC

0	2018.05.22	ISSUED FOR INFORMATION	AI	AI	MM
Rev.	Date	Description	Drawn Dessiné	Designed Conçu	Approved Approuvé

A

B

C

detail number  
numéro de détail

source drawing no.  
de dessin no.

detail on drawing no.  
détail sur dessin no.

A


B

C

Consultant's Stamp  
Sceau de l'expert-conseil

Eng. Stamp  
Sceau de l'ingénieur

Client



Parks Canada Agency  
Western and Northern  
Region

L'Agence Parcs  
Canada  
Ouest et Nord du Canada

Consultant's Name  
Nom de l'expert-conseil



**McElhanney**  
McElhanney Consulting Services Ltd.

Project Title  
Titre du projet

TRANS CANADA HIGHWAY  
BEAVER VALLEY PONDING AREA  
PHASE 2

GLACIER NATIONAL PARK, BRITISH COLUMBIA

Drawing Title  
Titre du dessin

CROSS SECTIONS

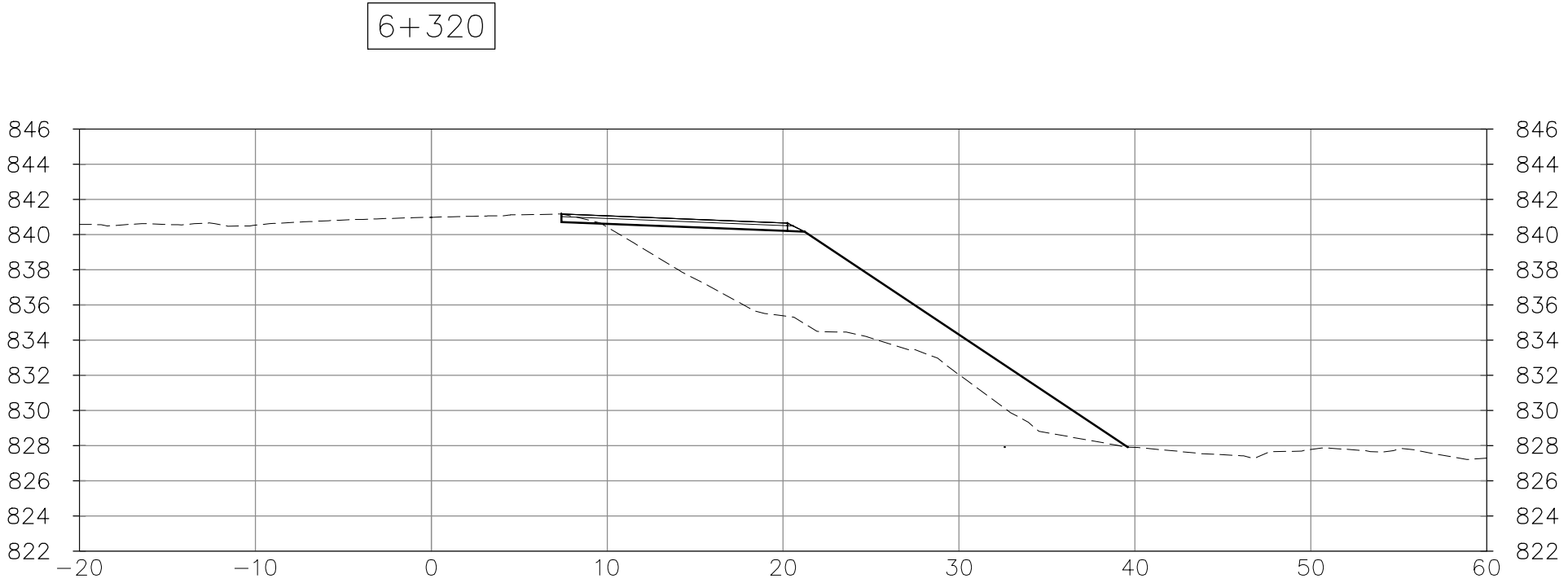
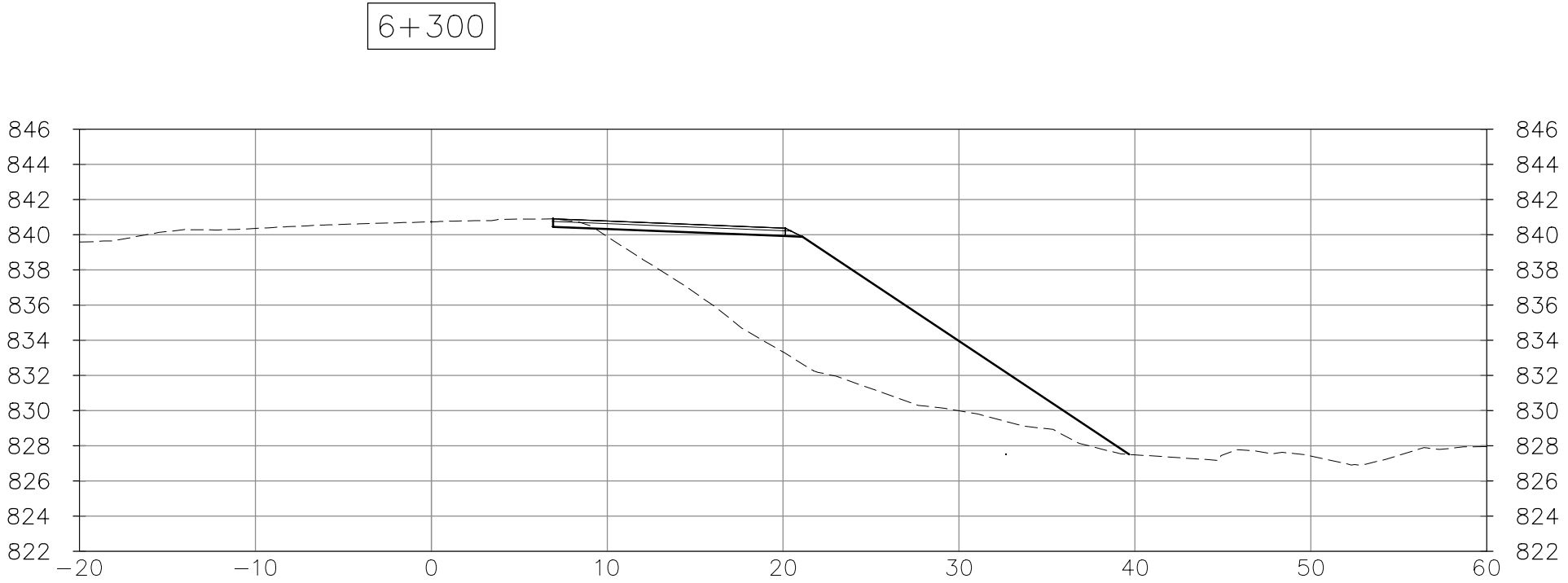
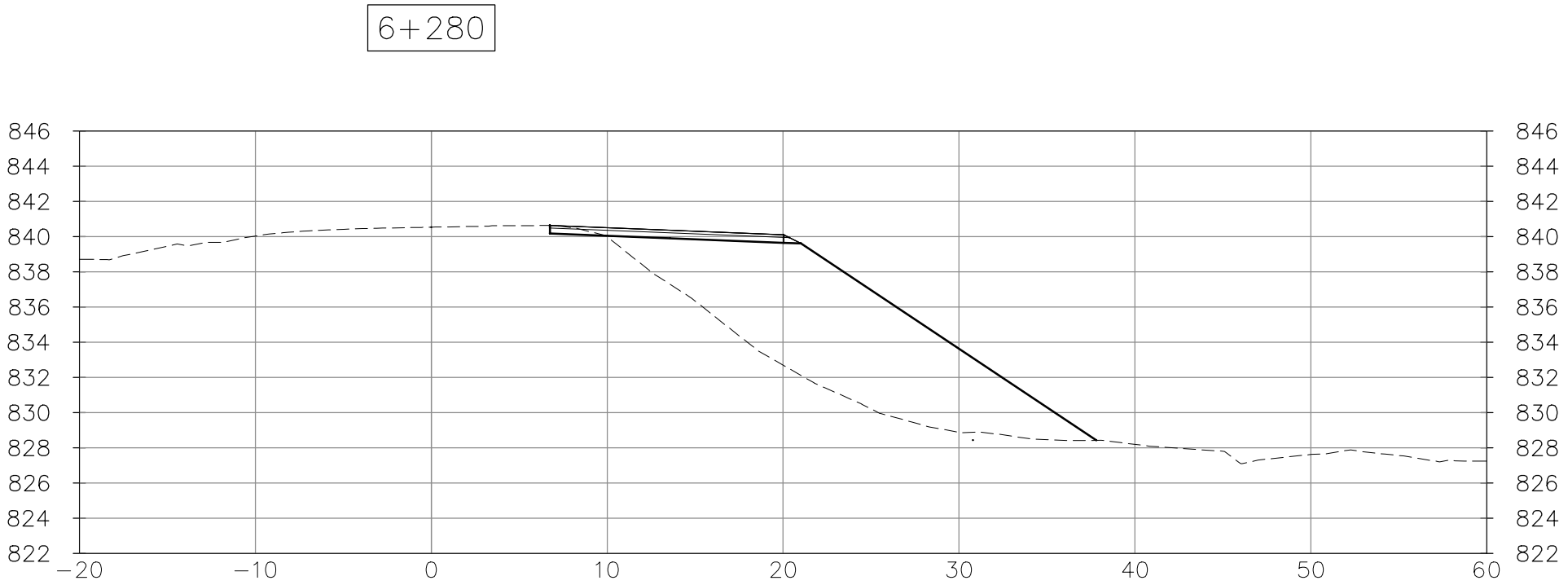
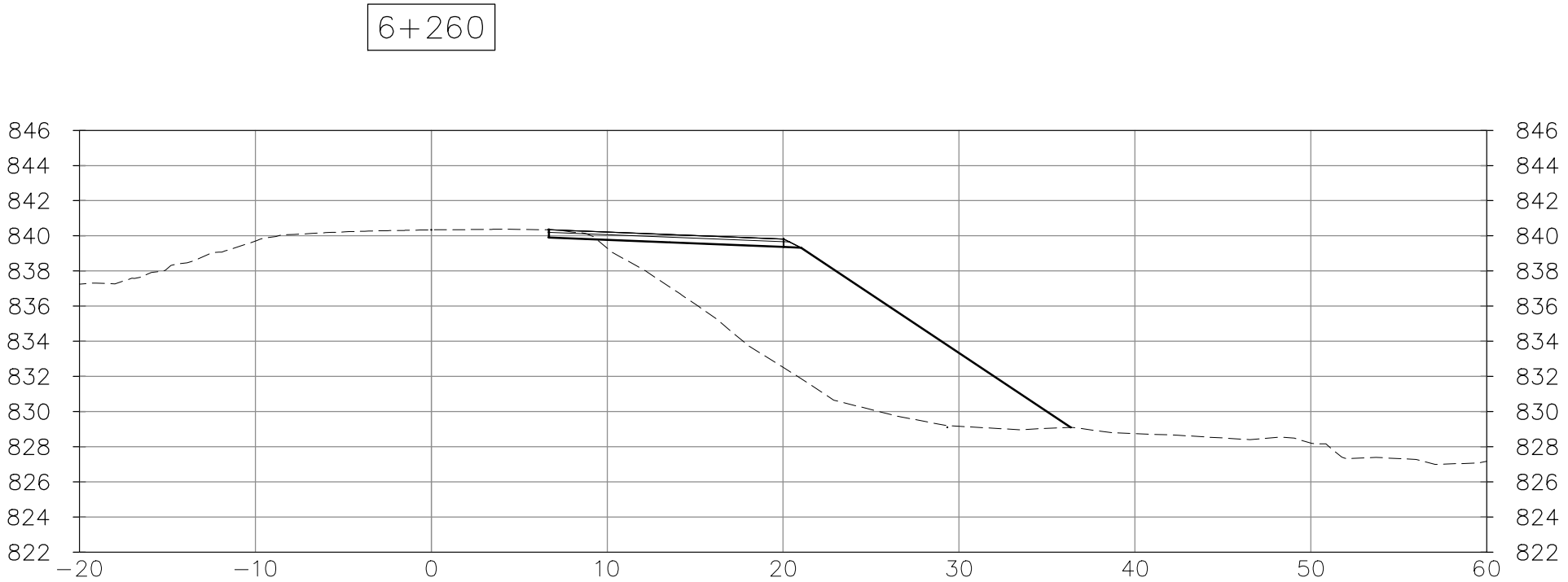
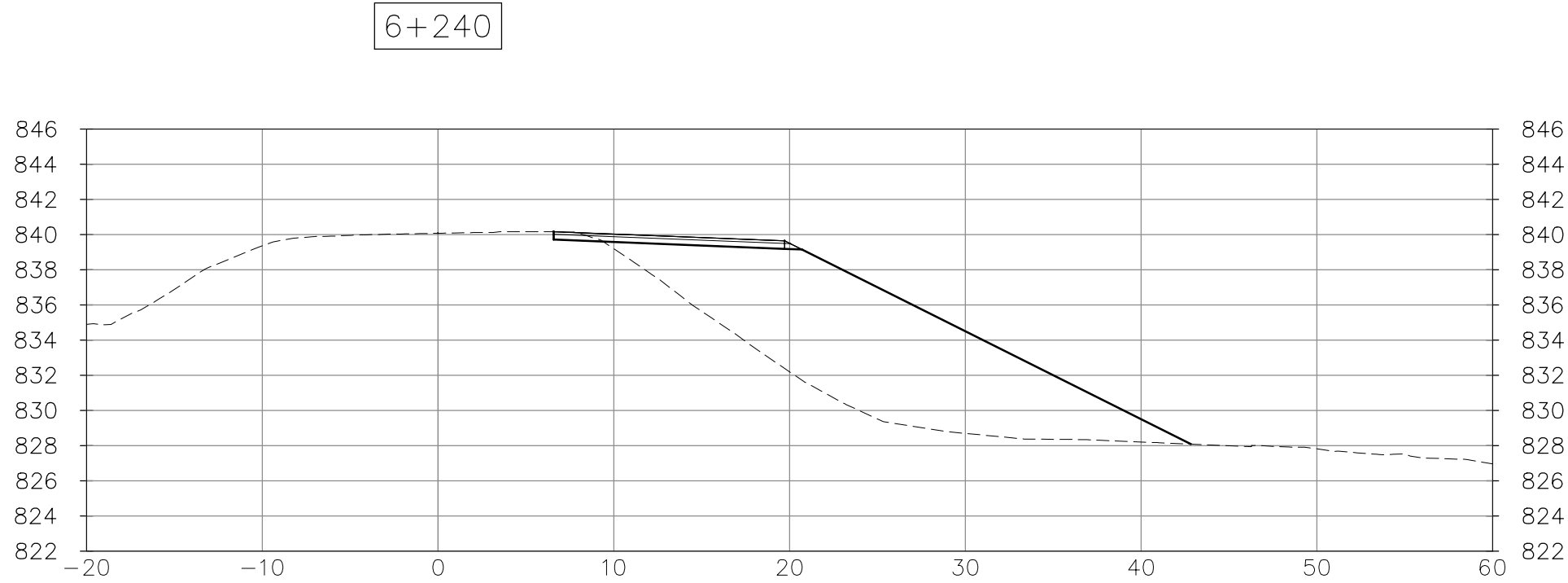
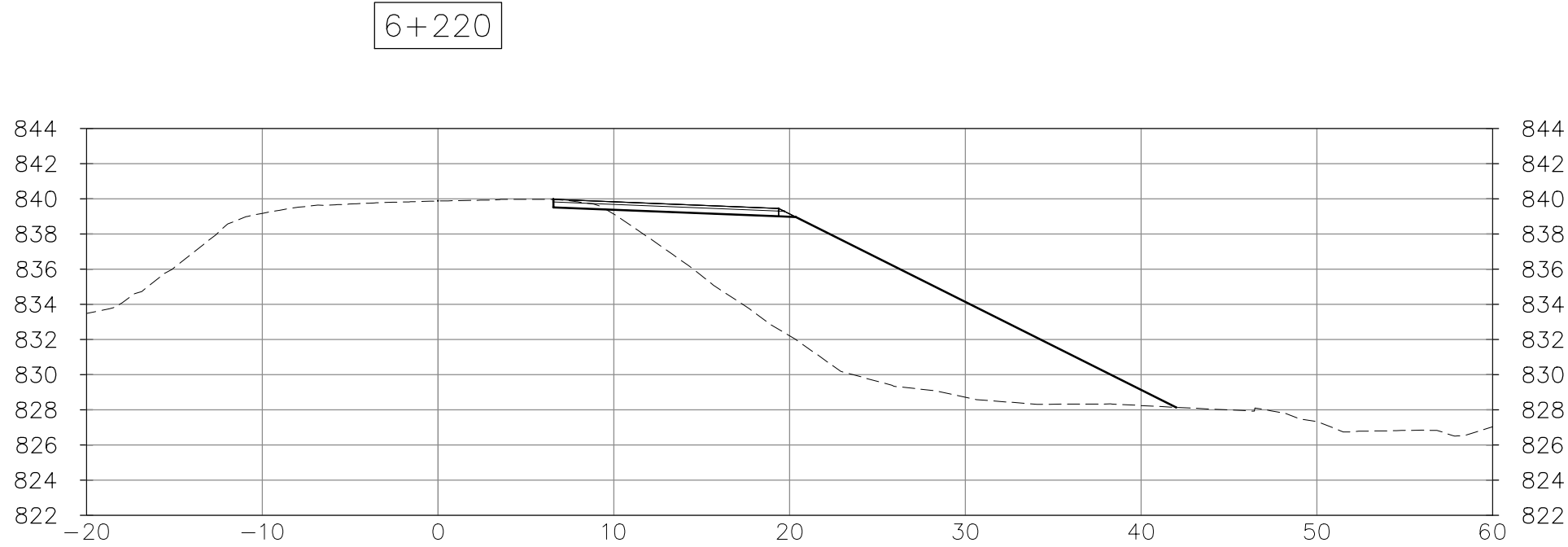
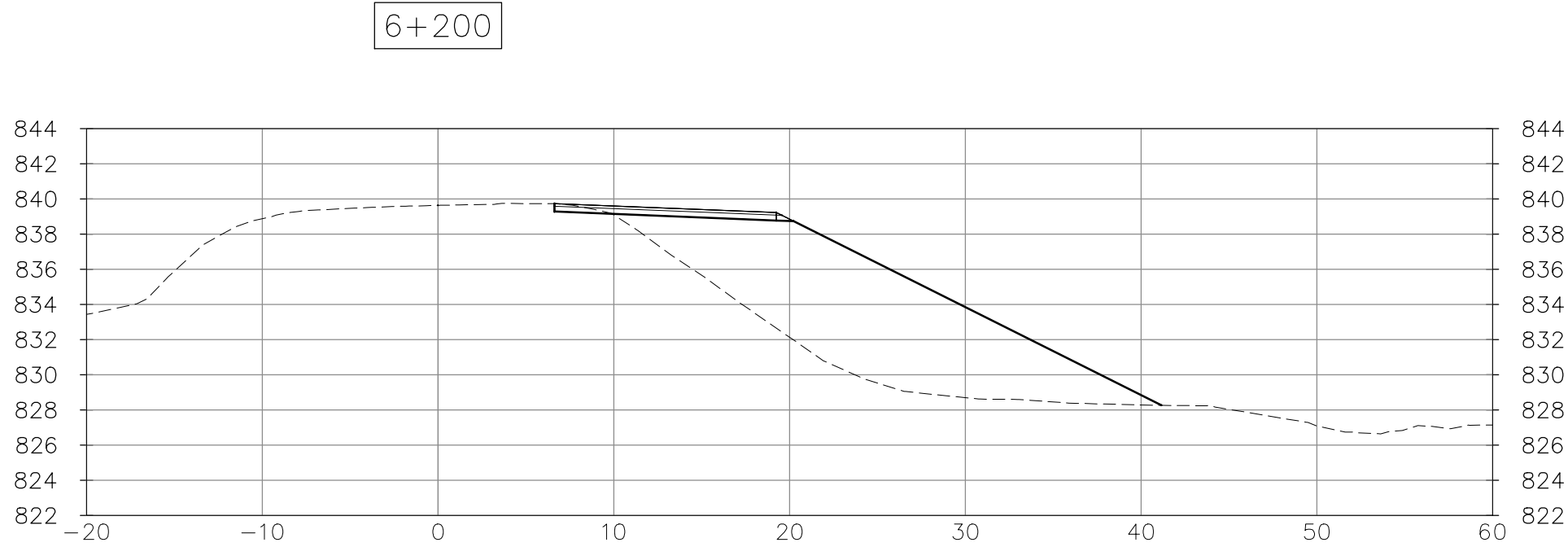
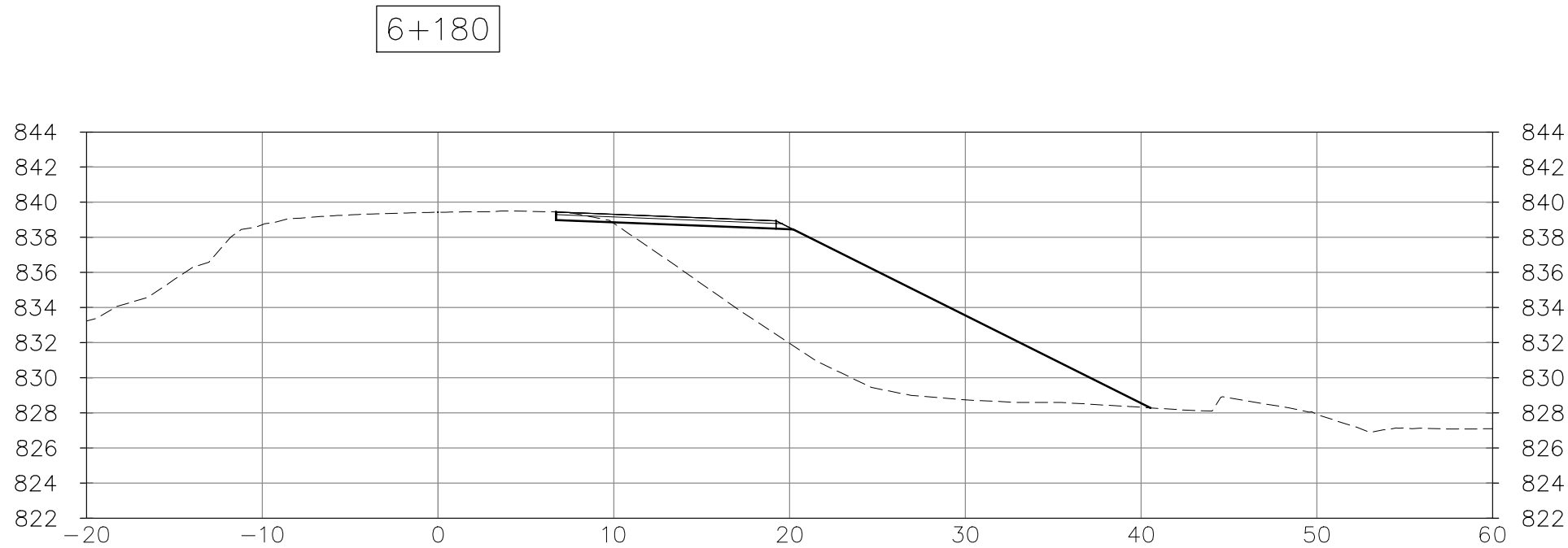
Surveyed by / Arpenté par MCSL	Drawn by / Dessiné par AI	Date 2018.05.22
Designed by / Conçu par AI	Reviewed by / Revisé par RS/MM	Scale / Échelle AS SHOWN

Parks Canada Project Manager / Administrateur de Projets Parcs Canada

Client Acceptance / Acceptation du client		Approved by / Approuvé par
Parks Canada Responsible Officer / Agent Responsable Parcs Canada		Parks Canada Project Manager / Administrateur de Projets Parcs Canada
Project No. / No. du projet 566-05	Asset No. / No. du-bien	Sheet No. No. de la feuille 04
Drawing Reference No. / No. de référence du dessin 2511-00656-02		



FILE: G:\PROJECTS\2511\_0048\1.00 PARKS BEAVER RIVER EAST GATEA. PONDING AREA PHASE 1\110.0 DRAWINGS\10.3 SHEET FILES\600 SECTIONS.DWG PLOTTED: 2018/05/22 2:23 PM



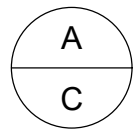
THIS DRAWING AND DESIGN SHALL NOT BE USED, REUSED, OR REPRODUCED WITHOUT THE CONSENT OF McELHANNEY CONSULTING SERVICES LTD. (McELHANNEY). McELHANNEY WILL NOT BE HELD RESPONSIBLE FOR THE IMPROPER OR UNAUTHORIZED USE OF THIS DRAWING AND DESIGN.

THIS DRAWING HAS BEEN PREPARED FOR THE CLIENT IDENTIFIED, TO MEET THE STANDARDS AND REQUIREMENTS OF THE APPLICABLE PUBLIC AGENCIES AT THE TIME OF PREPARATION. McELHANNEY, ITS EMPLOYEES, SUBCONSULTANTS AND AGENTS WILL NOT BE LIABLE FOR ANY LOSSES OR OTHER CONSEQUENCES RESULTING FROM THE USE OR RELIANCE UPON, OR ANY CHANGES MADE TO THIS DRAWING, BY ANY THIRD PARTY INCLUDING CONTRACTORS, SUPPLIERS, CONSULTANTS, AND STAKEHOLDERS, OR THEIR EMPLOYEES OR AGENTS, WITHOUT McELHANNEY'S PRIOR WRITTEN CONSENT.

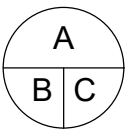
INFORMATION ON EXISTING UTILITIES MAY NOT BE COMPLETE OR ACCURATE. McELHANNEY, ITS EMPLOYEES AND DIRECTORS ARE NOT RESPONSIBLE NOR LIABLE FOR THE LOCATION OF ANY UNDERGROUND CONDUITS, PIPES, CABLES, OR OTHER FACILITIES WHETHER SHOWN OR OMITTED FROM THIS DRAWING. PRIOR TO CONSTRUCTION, CONTRACTOR SHALL EXPOSE LOCATIONS OF ALL EXISTING FACILITIES BY HAND DIGGING OR HYDROVAC AND ADVISE THE ENGINEER OF POTENTIAL CONFLICTS.

ALL COORDINATES ARE IN UTM ZONE 11 GRID AND ELEVATIONS ARE ORTHOMETRIC

0	2018.05.22	ISSUED FOR INFORMATION	AI	AI	MM
Rev.	Date	Description	Drawn Dessiné	Designed Conçu	Approved Approuvé



A detail number  
numéro de détail  
B source drawing no.  
de dessin no.  
C detail on drawing no.  
détail sur dessin no.



Consultant's Stamp  
Sceau de l'expert-conseil

Eng. Stamp  
Sceau de l'ingénieur

Client



Parks Canada Agency  
Western and Northern  
Region

L'Agence Parcs  
Canada  
Ouest et Nord du Canada

Consultant's Name  
Nom de l'expert-conseil



**McElhanney**  
McElhanney Consulting Services Ltd.

Project Title  
Titre du projet

TRANS CANADA HIGHWAY  
BEAVER VALLEY PONDING AREA  
PHASE 2

GLACIER NATIONAL PARK, BRITISH COLUMBIA

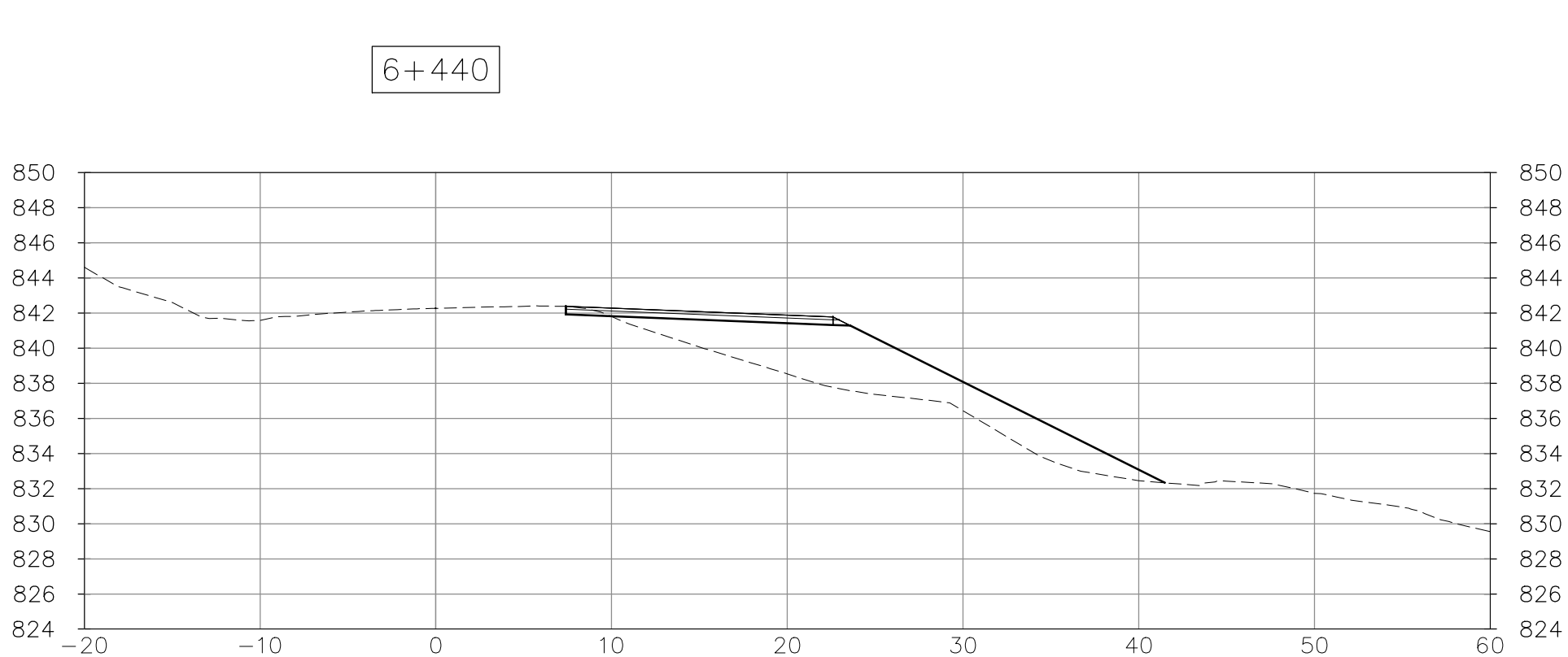
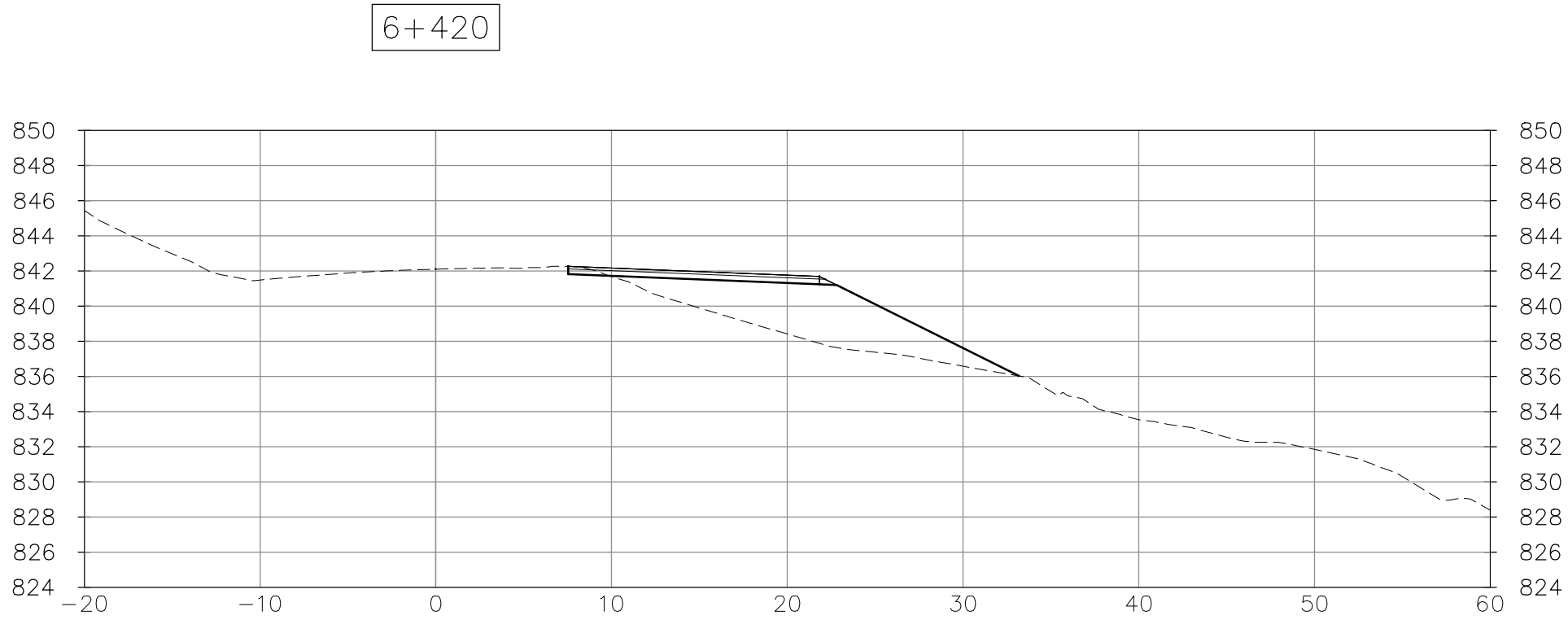
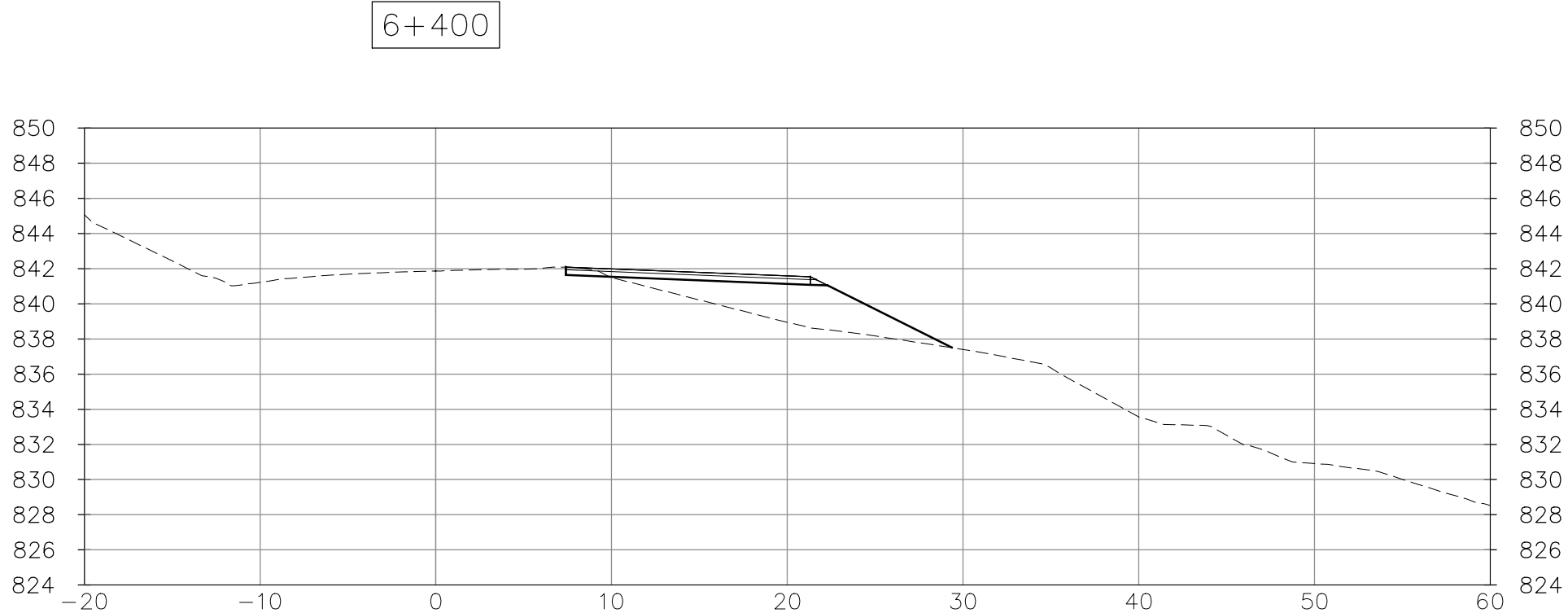
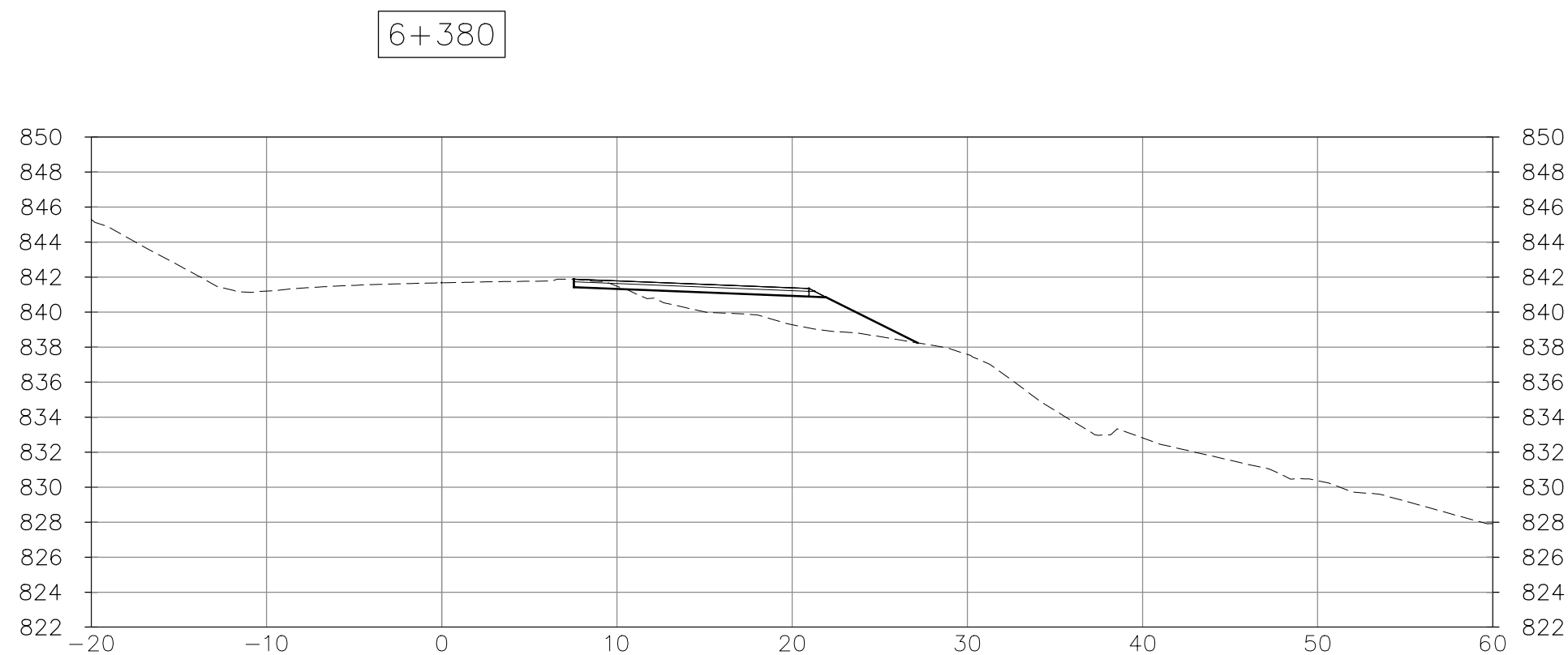
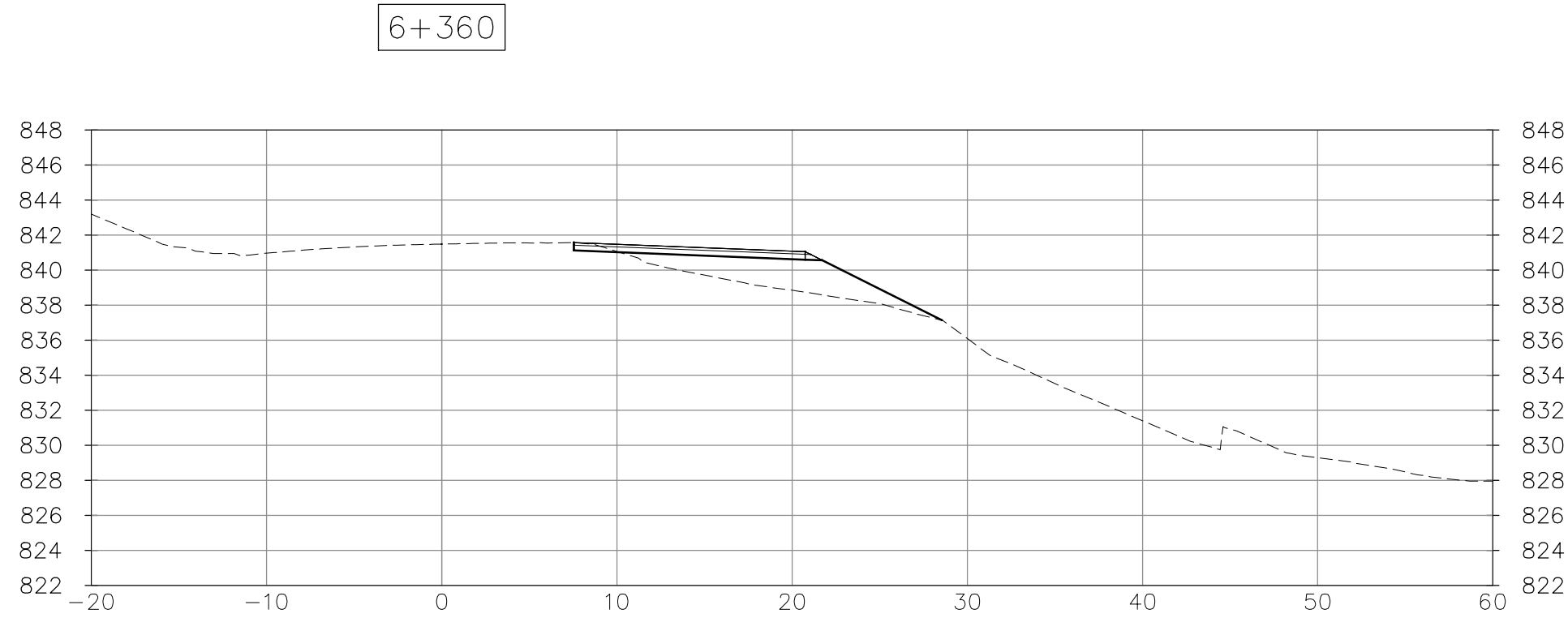
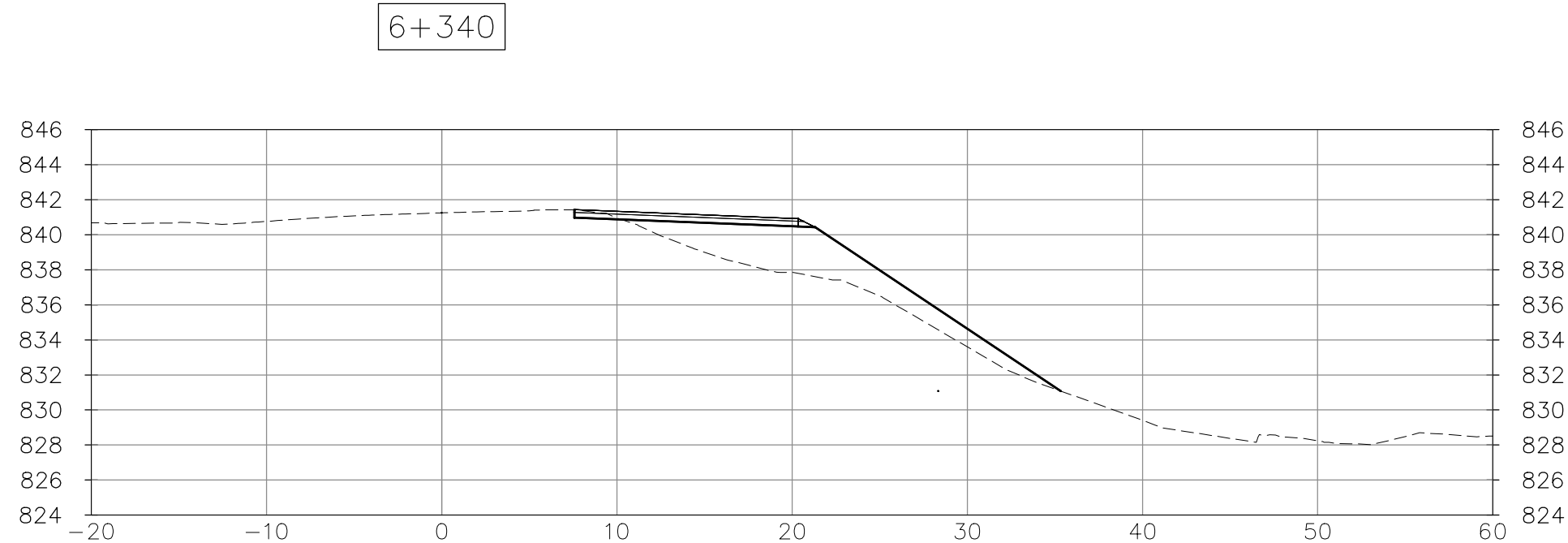
Drawing Title  
Titre du dessin

CROSS SECTIONS

Surveyed by / Arpenté par MCSL	Drawn by / Dessiné par AI	Date 2018.05.22
Designed by / Conçu par AI	Reviewed by / Révisé par RS/MM	Scale / Échelle AS SHOWN
Parks Canada Project Manager / Administrateur de Projets Parcs Canada		

Client Acceptance / Acceptation du client		Approved by / Approuvé par
Parks Canada Responsible Officer / Agent Responsable Parcs Canada		Parks Canada Project Manager / Administrateur de Projets Parcs Canada
Project No. / No. du projet 566-05	Asset No. / No. du bien	Sheet No. No. de la feuille 05
Drawing Reference No. / No. de référence du dessin 2511-00656-02		

FILE: G:\PROJECTS\2511\_0048\1.00 PARKS BEAVER RIVER EAST GATEA. PONDING AREA PHASE 1\10.0 DRAWINGS\10.3 SHEET FILES\600\SECTIONS.DWG PLOTTED: 2018/05/22 2:23 PM



THIS DRAWING AND DESIGN SHALL NOT BE USED, REUSED, OR REPRODUCED WITHOUT THE CONSENT OF McELHANNEY CONSULTING SERVICES LTD. (McELHANNEY). McELHANNEY WILL NOT BE HELD RESPONSIBLE FOR THE IMPROPER OR UNAUTHORIZED USE OF THIS DRAWING AND DESIGN.


THIS DRAWING HAS BEEN PREPARED FOR THE CLIENT IDENTIFIED, TO MEET THE STANDARDS AND REQUIREMENTS OF THE APPLICABLE PUBLIC AGENCIES AT THE TIME OF PREPARATION. McELHANNEY, ITS EMPLOYEES, SUBCONSULTANTS AND AGENTS WILL NOT BE LIABLE FOR ANY LOSSES OR OTHER CONSEQUENCES RESULTING FROM THE USE OR RELIANCE UPON, OR ANY CHANGES MADE TO THIS DRAWING, BY ANY THIRD PARTY INCLUDING CONTRACTORS, SUPPLIERS, CONSULTANTS, AND STAKEHOLDERS, OR THEIR EMPLOYEES OR AGENTS, WITHOUT McELHANNEY'S PRIOR WRITTEN CONSENT.

INFORMATION ON EXISTING UTILITIES MAY NOT BE COMPLETE OR ACCURATE. McELHANNEY, ITS EMPLOYEES AND DIRECTORS ARE NOT RESPONSIBLE NOR LIABLE FOR THE LOCATION OF ANY UNDERGROUND CONDUITS, PIPES, CABLES, OR OTHER FACILITIES WHETHER SHOWN OR OMITTED FROM THIS DRAWING. PRIOR TO CONSTRUCTION, CONTRACTOR SHALL EXPOSE LOCATIONS OF ALL EXISTING FACILITIES BY HAND DIGGING OR HYDROVAC AND ADVISE THE ENGINEER OF POTENTIAL CONFLICTS.

ALL COORDINATES ARE IN UTM ZONE 11 GRID AND ELEVATIONS ARE ORTHOMETRIC

0	2018.05.22	ISSUED FOR INFORMATION	AI	AI	MM
Rev.	Date	Description	Drawn Dessiné	Designed Conçu	Approved Approuvé

<div><div>A</div><div>B</div><div>C</div></div>	<div>A detail number numéro de detail B source drawing no. de dessin no. C detail on drawing no. detail sur dessin no.</div>	<div><div>A</div><div>B</div><div>C</div></div>
Consultant's Stamp Sceau de l'expert-conseil	Eng. Stamp Sceau de l'ingénieur	

Client		
	Parks Canada Agency Western and Northern Region	L'Agence Parcs Canada Ouest et Nord du Canada

Consultant's Name Nom de l'expert-conseil
 <b>McElhanney</b> McElhanney Consulting Services Ltd.

Project Title Titre du projet
<b>TRANS CANADA HIGHWAY BEAVER VALLEY PONDING AREA PHASE 2</b>
<b>GLACIER NATIONAL PARK, BRITISH COLUMBIA</b>

Drawing Title Titre du dessin
<b>CROSS SECTIONS</b>

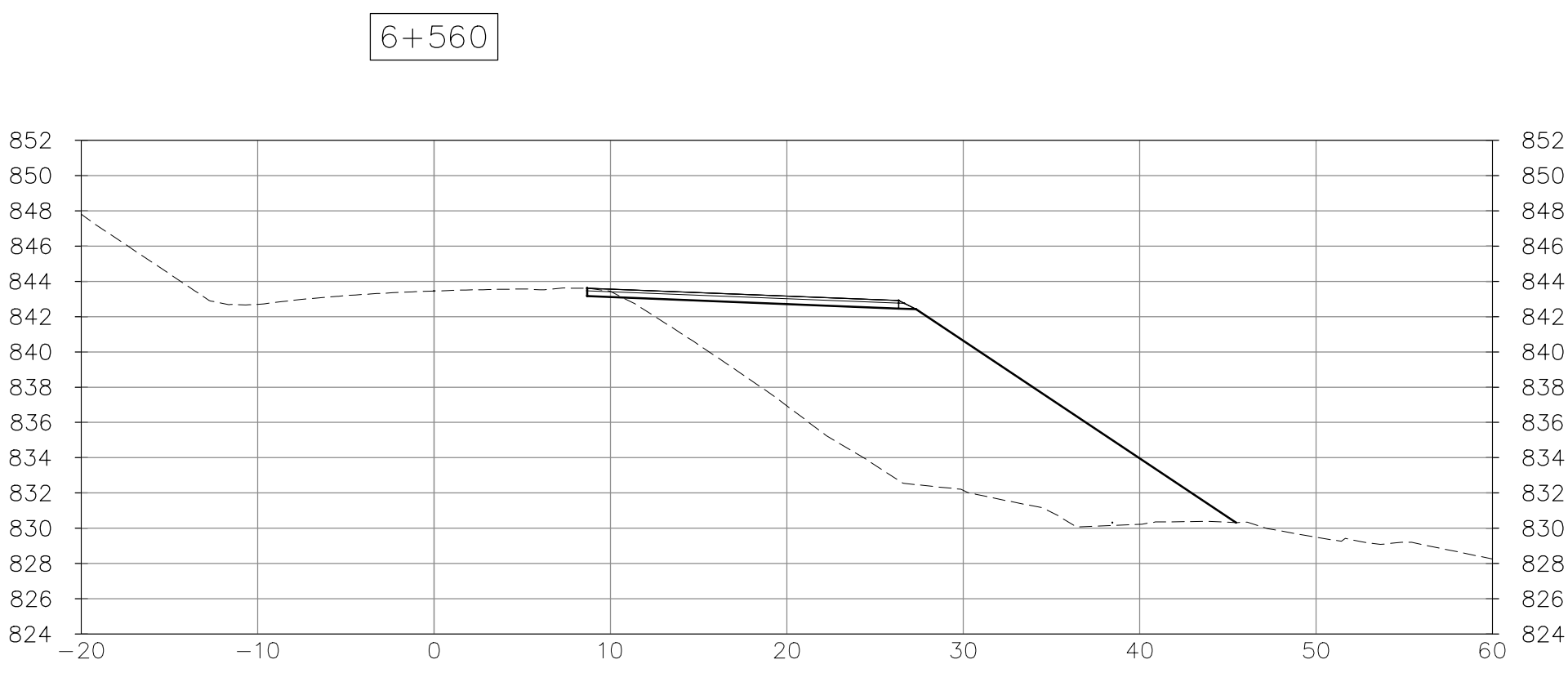
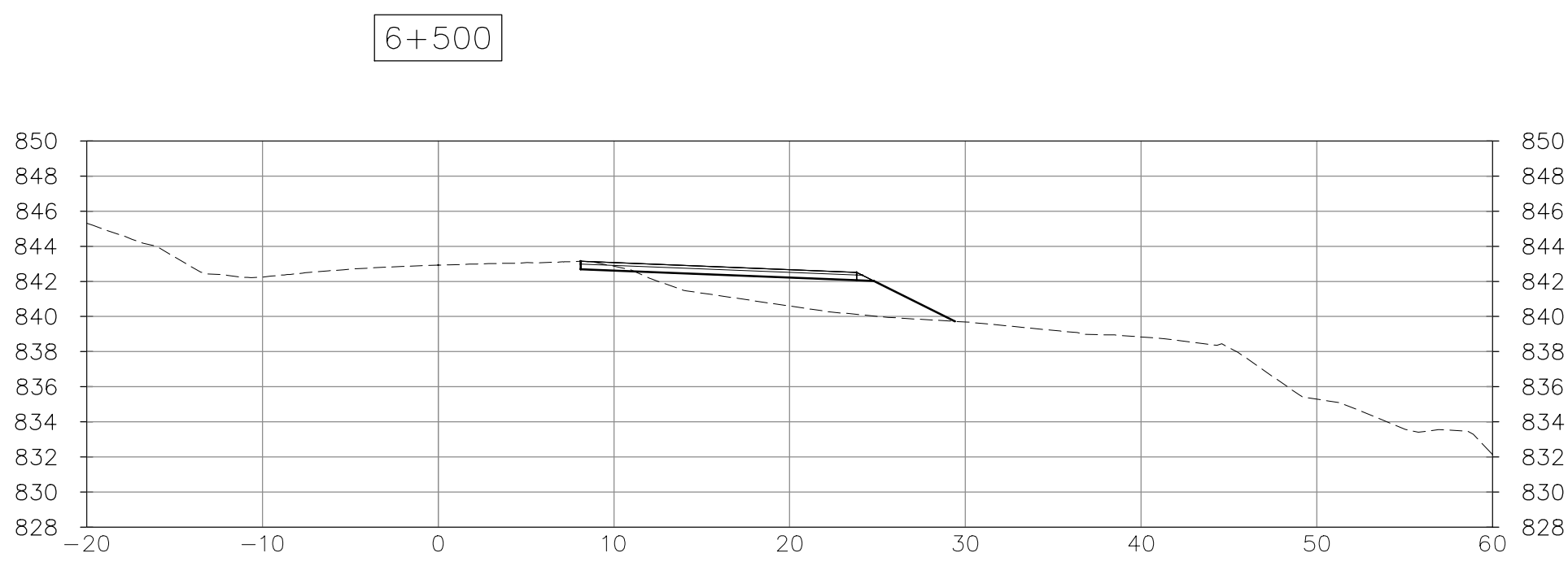
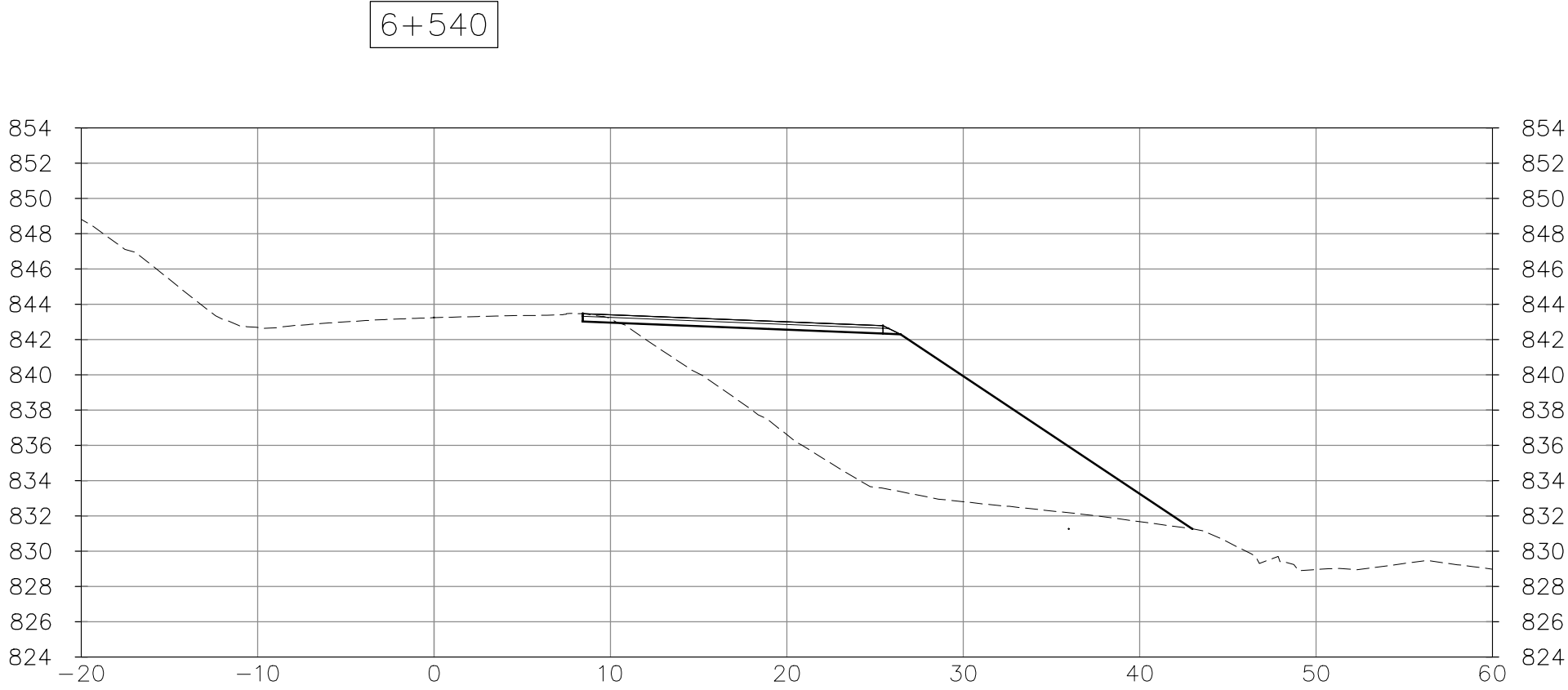
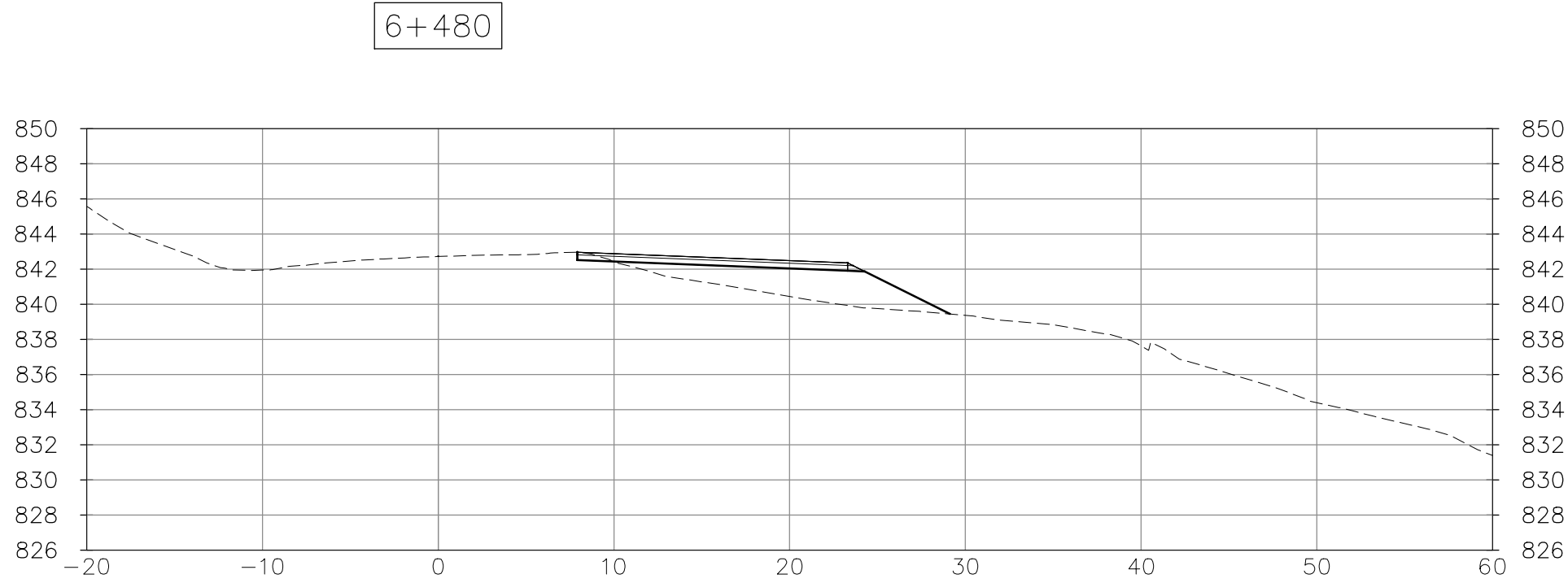
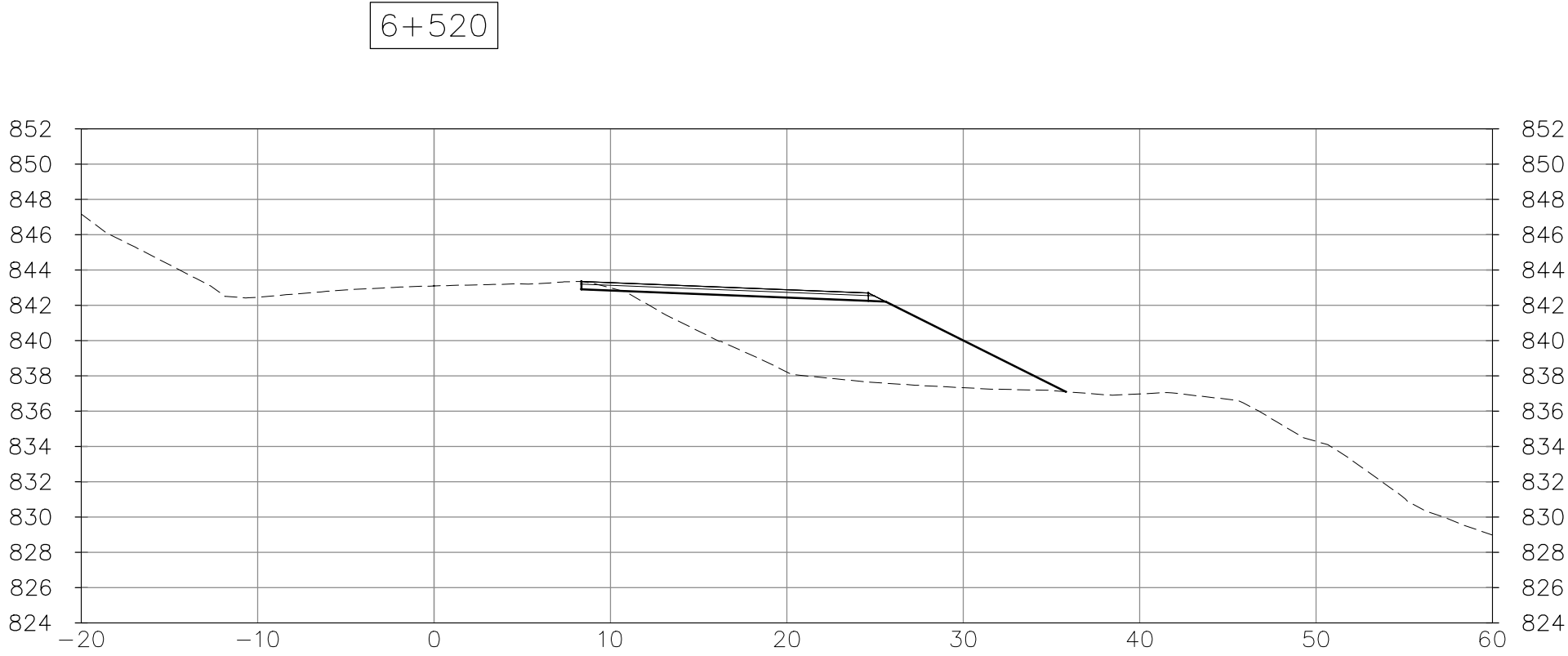
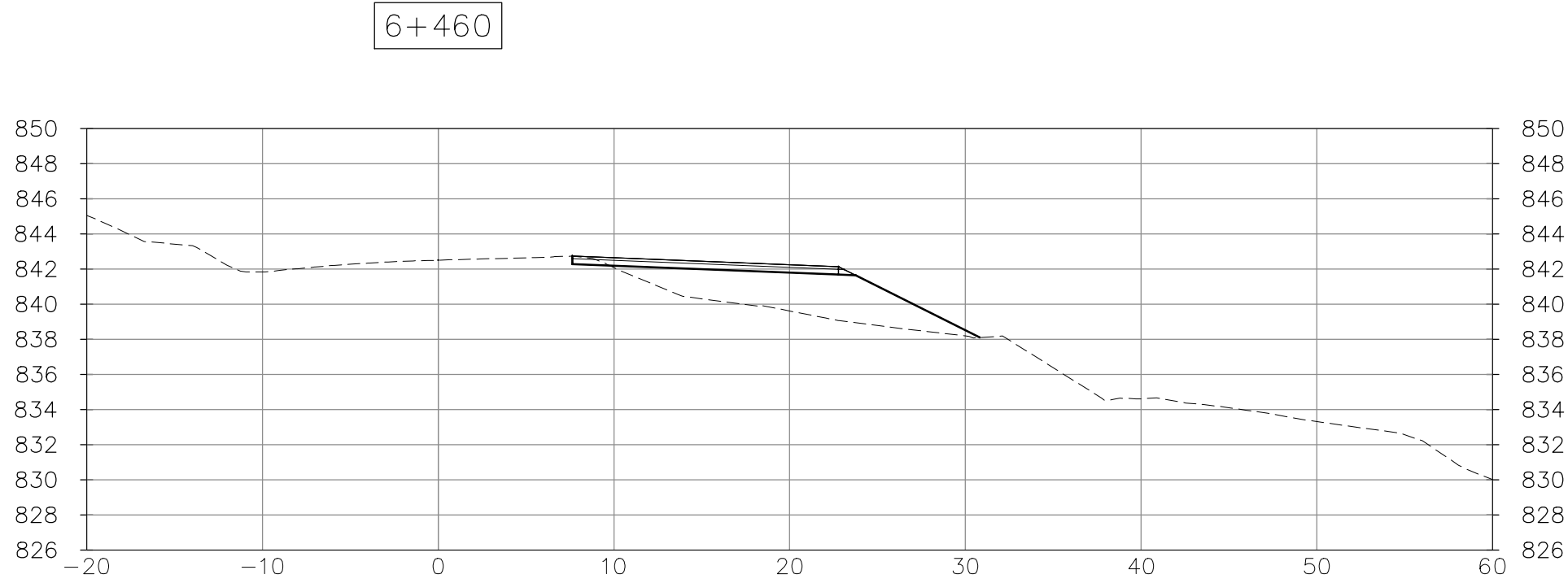
Surveyed by / Arpenté par <b>MCSL</b>	Drawn by / Dessiné par <b>AI</b>	Date <b>2018.05.22</b>
Designed by / Conçu par <b>AI</b>	Reviewed by / Revisé par <b>RS/MM</b>	Scale / Échelle <b>AS SHOWN</b>

Parks Canada Project Manager / Administrateur de Projets Parcs Canada		
Client Acceptance / Acception du client		Approved by / Approuvé par
Parks Canada Responsible Officer / Agent Responsable Parcs Canada		Parks Canada Project Manager / Administrateur de Projets Parcs Canada
Project No. / No. du projet <b>566-05</b>	Asset No. / No. du-bien	Sheet No. No. de la feuille <b>06</b>
Drawing Reference No. / No. de référence du dessin <b>2511-00656-02</b>		





FILE: G:\PROJECTS\2511-0048\1-00 PARKS BEAVER RIVER EAST GATEA. PONDING AREA PHASE 1\10.0 DRAWINGS\10.3 SHEET FILES\600 SECTIONS.DWG PLOTTED: 2018/05/22 2:23 PM



THIS DRAWING AND DESIGN SHALL NOT BE USED, REUSED, OR REPRODUCED WITHOUT THE CONSENT OF McELHANNEY CONSULTING SERVICES LTD. (McELHANNEY). McELHANNEY WILL NOT BE HELD RESPONSIBLE FOR THE IMPROPER OR UNAUTHORIZED USE OF THIS DRAWING AND DESIGN.


THIS DRAWING HAS BEEN PREPARED FOR THE CLIENT IDENTIFIED, TO MEET THE STANDARDS AND REQUIREMENTS OF THE APPLICABLE PUBLIC AGENCIES AT THE TIME OF PREPARATION. McELHANNEY, ITS EMPLOYEES, SUBCONSULTANTS AND AGENTS WILL NOT BE LIABLE FOR ANY LOSSES OR OTHER CONSEQUENCES RESULTING FROM THE USE OR RELIANCE UPON, OR ANY CHANGES MADE TO THIS DRAWING, BY ANY THIRD PARTY INCLUDING CONTRACTORS, SUPPLIERS, CONSULTANTS, AND STAKEHOLDERS, OR THEIR EMPLOYEES OR AGENTS, WITHOUT McELHANNEY'S PRIOR WRITTEN CONSENT.

INFORMATION ON EXISTING UTILITIES MAY NOT BE COMPLETE OR ACCURATE. McELHANNEY, ITS EMPLOYEES AND DIRECTORS ARE NOT RESPONSIBLE NOR LIABLE FOR THE LOCATION OF ANY UNDERGROUND CONDUITS, PIPES, CABLES, OR OTHER FACILITIES WHETHER SHOWN OR OMITTED FROM THIS DRAWING. PRIOR TO CONSTRUCTION, CONTRACTOR SHALL EXPOSE LOCATIONS OF ALL EXISTING FACILITIES BY HAND DIGGING OR HYDROVAC AND ADVISE THE ENGINEER OF POTENTIAL CONFLICTS.

ALL COORDINATES ARE IN UTM ZONE 11 GRID AND ELEVATIONS ARE ORTHOMETRIC

0	2018.05.22	ISSUED FOR INFORMATION	AI	AI	MM
Rev.	Date	Description	Drawn Dessiné	Designed Conçu	Approved Approuvé

<div><div>A</div><div>C</div></div>	<div>A detail number numéro de detail B source drawing no. de dessin no. C detail on drawing no. detail sur dessin no.</div>	<div><div>A</div><div>B</div><div>C</div></div>
Consultant's Stamp Sceau de l'expert-conseil	Eng. Stamp Sceau de l'ingénieur	

Client		
	Parks Canada Agency Western and Northern Region	L'Agence Parcs Canada Ouest et Nord du Canada

Consultant's Name Nom de l'expert-conseil
 <b>McElhanney</b> McElhanney Consulting Services Ltd.

Project Title Titre du projet
TRANS CANADA HIGHWAY BEAVER VALLEY PONDING AREA PHASE 2
GLACIER NATIONAL PARK, BRITISH COLUMBIA

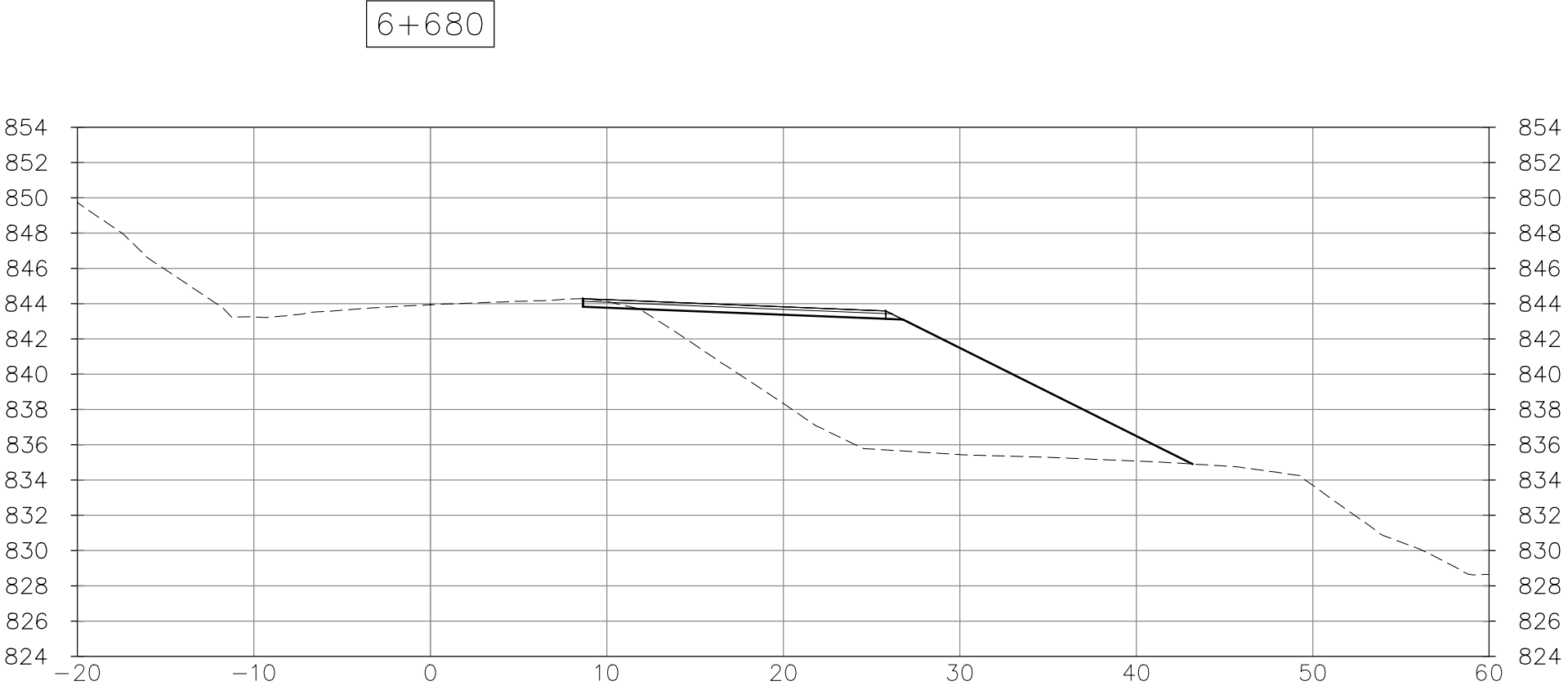
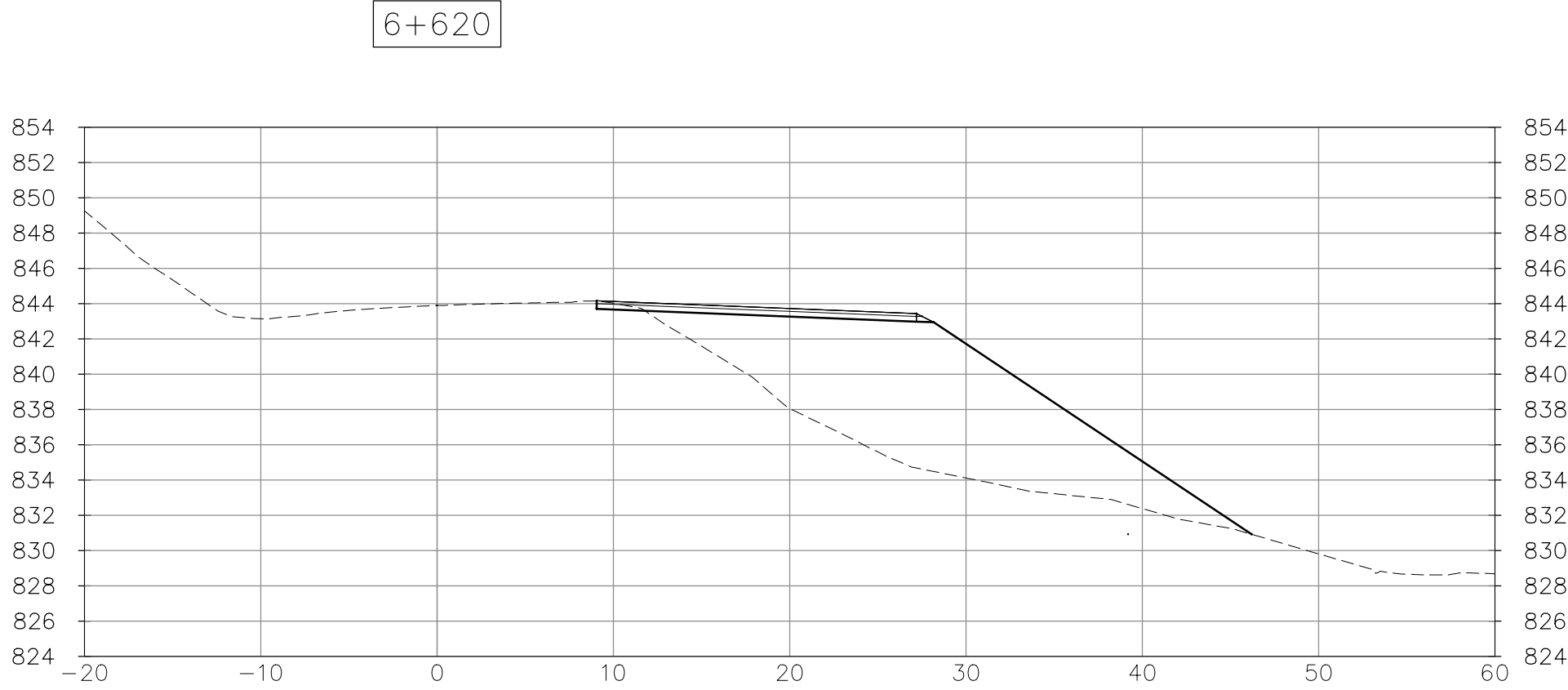
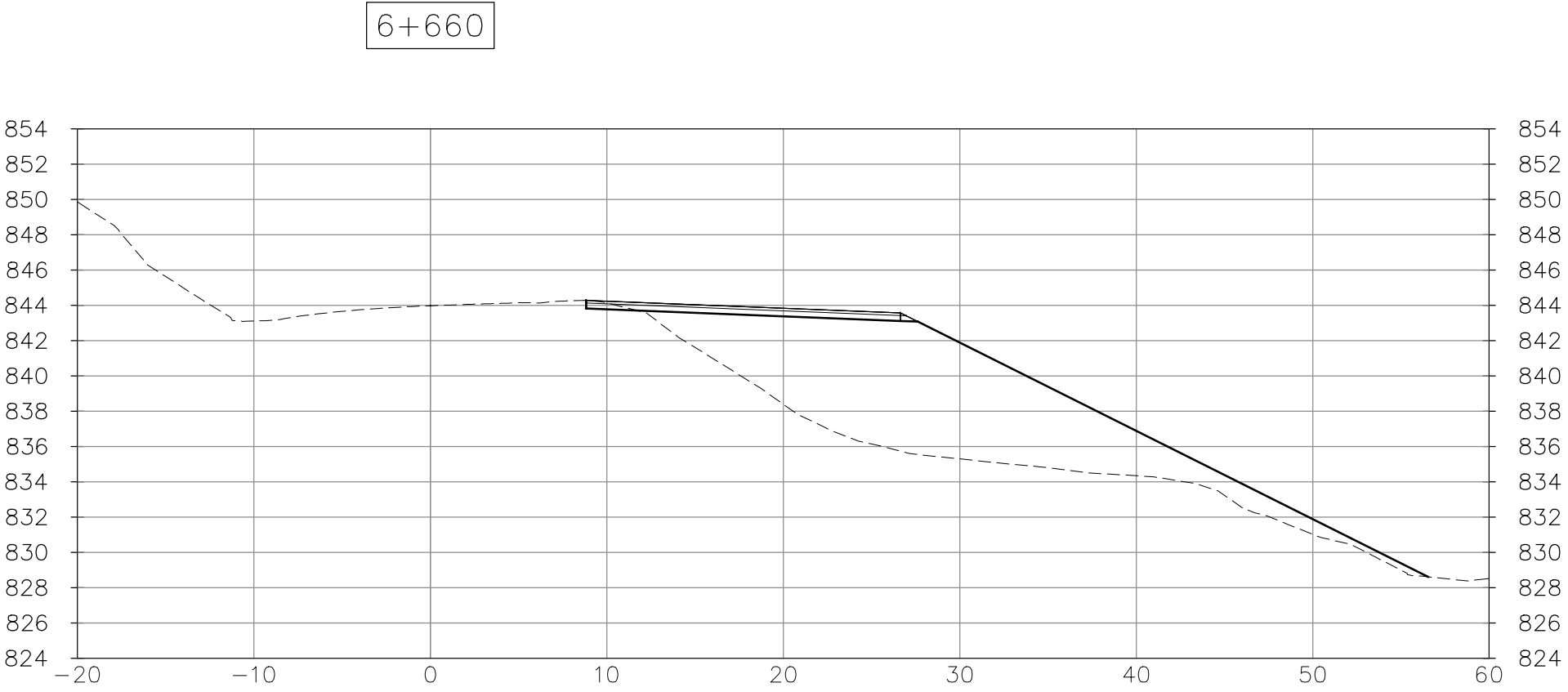
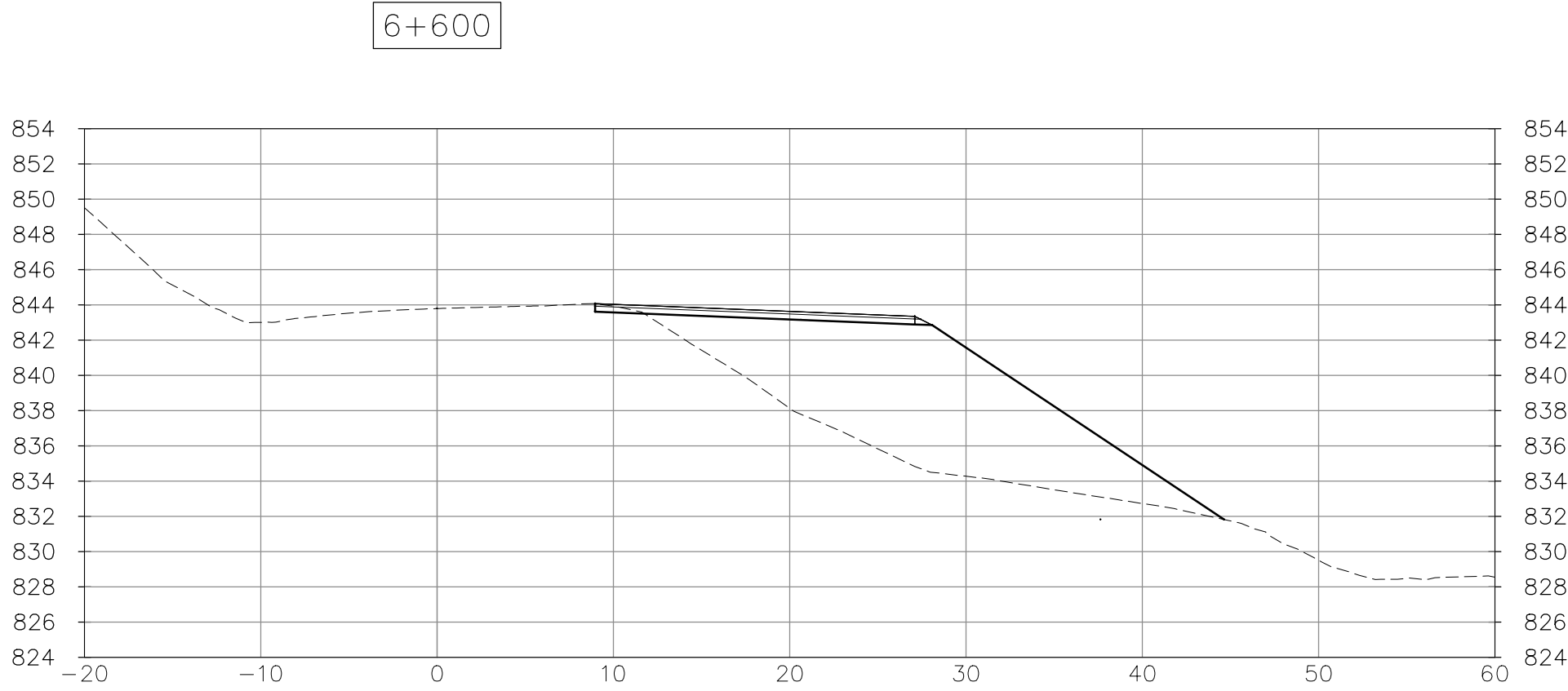
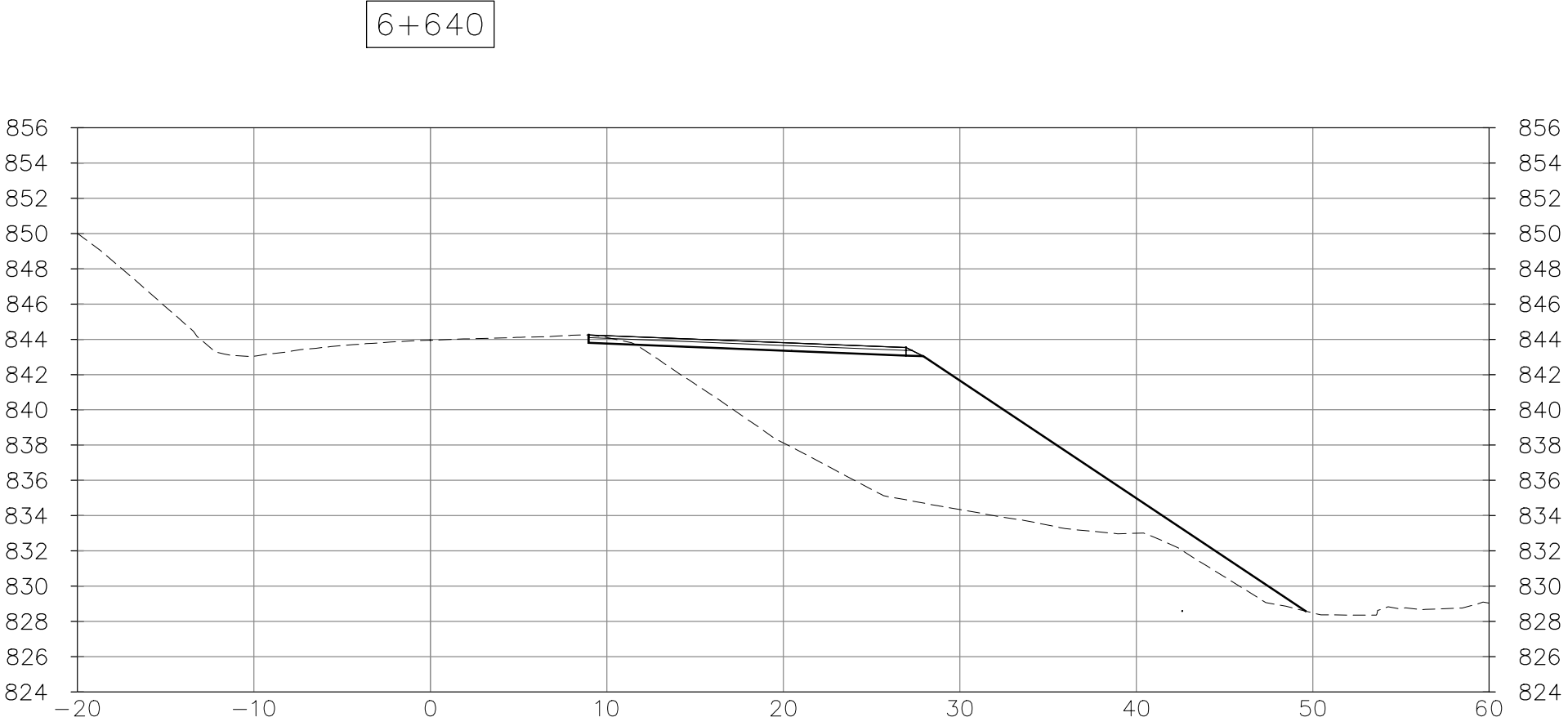
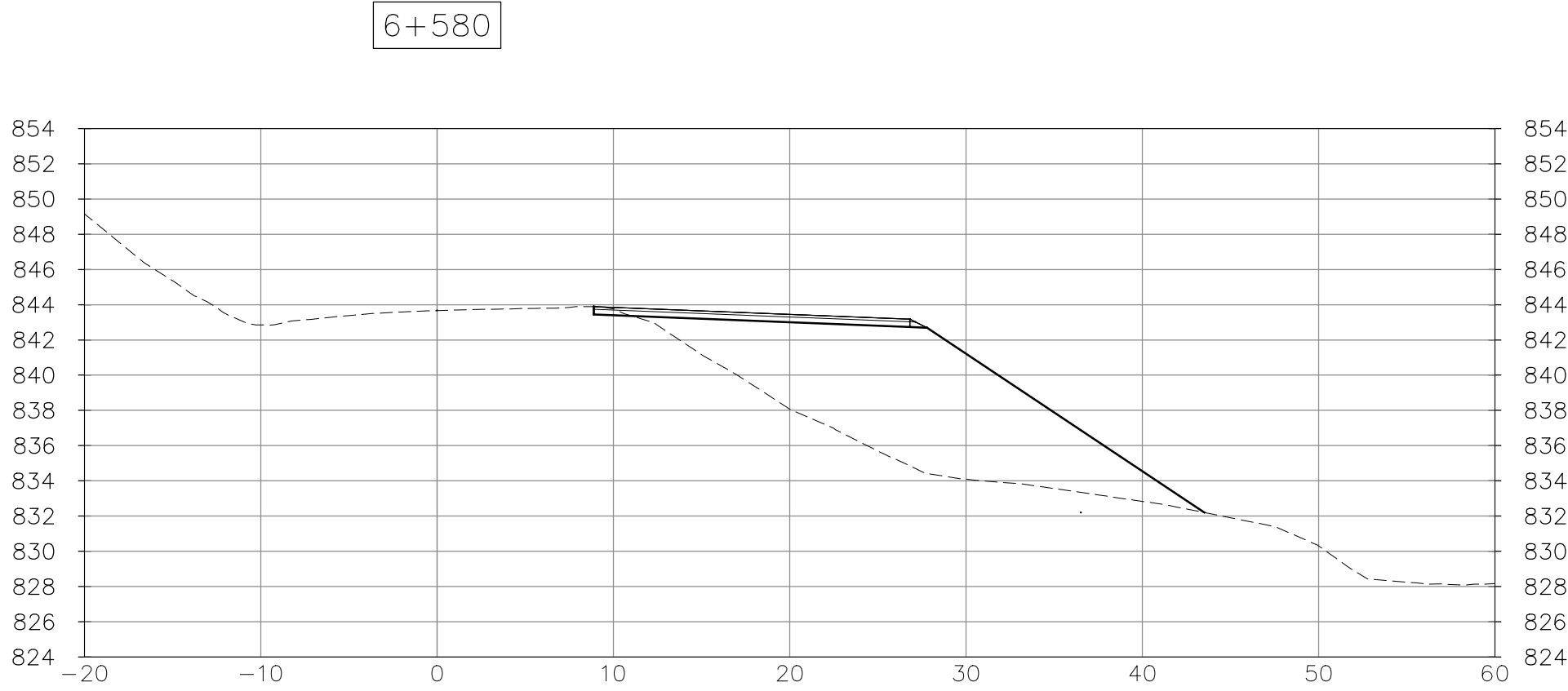
Drawing Title Titre du dessin
CROSS SECTIONS

Surveyed by / Arpenté par MCSL	Drawn by / Dessiné par AI	Date 2018.05.22
Designed by / Conçu par AI	Reviewed by / Révisé par RS/MM	Scale / Échelle AS SHOWN
Parks Canada Project Manager / Administrateur de Projets Parcs Canada		

Client Acceptance / Acception du client		Approved by / Approuvé par
Parks Canada Responsible Officer / Agent Responsable Parcs Canada		Parks Canada Project Manager / Administrateur de Projets Parcs Canada
Project No. / No. du projet 566-05	Asset No. / No. du-bien	Sheet No. No. de la feuille 07
Drawing Reference No. / No. de référence du dessin 2511-00656-02		



FILE: G:\PROJECTS\2511\_00481\_00 PARKS BEAVER RIVER EAST GATEA. PONDING AREA PHASE II\10.0 DRAWINGS\10.3 SHEET FILES\660 SECTIONS.DWG PLOTTED: 2018/05/22 3:23 PM



THIS DRAWING AND DESIGN SHALL NOT BE USED, REUSED, OR REPRODUCED WITHOUT THE CONSENT OF McELHANNEY CONSULTING SERVICES LTD. (McELHANNEY). McELHANNEY WILL NOT BE HELD RESPONSIBLE FOR THE IMPROPER OR UNAUTHORIZED USE OF THIS DRAWING AND DESIGN.

THIS DRAWING HAS BEEN PREPARED FOR THE CLIENT IDENTIFIED, TO MEET THE STANDARDS AND REQUIREMENTS OF THE APPLICABLE PUBLIC AGENCIES AT THE TIME OF PREPARATION. McELHANNEY, ITS EMPLOYEES, SUBCONSULTANTS AND AGENTS WILL NOT BE LIABLE FOR ANY LOSSES OR OTHER CONSEQUENCES RESULTING FROM THE USE OR RELIANCE UPON, OR ANY CHANGES MADE TO THIS DRAWING, BY ANY THIRD PARTY INCLUDING CONTRACTORS, SUPPLIERS, CONSULTANTS, AND STAKEHOLDERS, OR THEIR EMPLOYEES OR AGENTS, WITHOUT McELHANNEY'S PRIOR WRITTEN CONSENT.

INFORMATION ON EXISTING UTILITIES MAY NOT BE COMPLETE OR ACCURATE. McELHANNEY, ITS EMPLOYEES AND DIRECTORS ARE NOT RESPONSIBLE NOR LIABLE FOR THE LOCATION OF ANY UNDERGROUND CONDUITS, PIPES, CABLES, OR OTHER FACILITIES WHETHER SHOWN OR OMITTED FROM THIS DRAWING. PRIOR TO CONSTRUCTION, CONTRACTOR SHALL EXPOSE LOCATIONS OF ALL EXISTING FACILITIES BY HAND DIGGING OR HYDROVAC AND ADVISE THE ENGINEER OF POTENTIAL CONFLICTS.

ALL COORDINATES ARE IN UTM ZONE 11 GRID AND ELEVATIONS ARE ORTHOMETRIC

0	2018.05.22	ISSUED FOR INFORMATION	AI	AI	MM
Rev.	Date	Description	Drawn Dessiné	Designed Conçu	Approved Approuvé

A

C

A

B

C

detail number  
numéro de détail

source drawing no.  
de dessin no.

detail on drawing no.  
détail sur dessin no.

Consultant's Stamp  
Sceau de l'expert-conseil

Eng. Stamp  
Sceau de l'ingénieur

Client

Parks Canada Agency  
Western and Northern  
Region

L'Agence Parcs  
Canada  
Ouest et Nord du Canada

Consultant's Name  
Nom de l'expert-conseil

**McElhanney**  
McElhanney Consulting Services Ltd.

Project Title  
Titre du projet

TRANS CANADA HIGHWAY  
BEAVER VALLEY PONDING AREA  
PHASE 2

GLACIER NATIONAL PARK, BRITISH COLUMBIA

Drawing Title  
Titre du dessin

CROSS SECTIONS

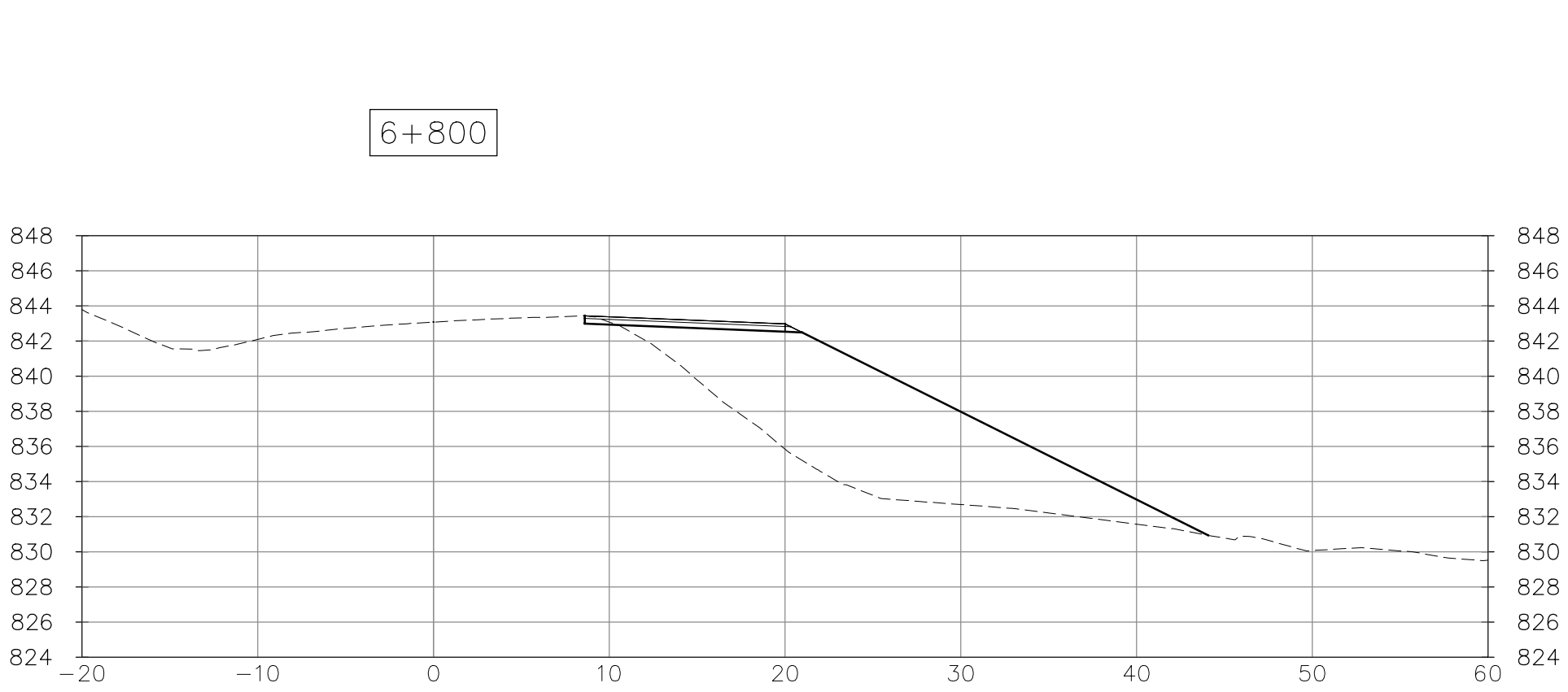
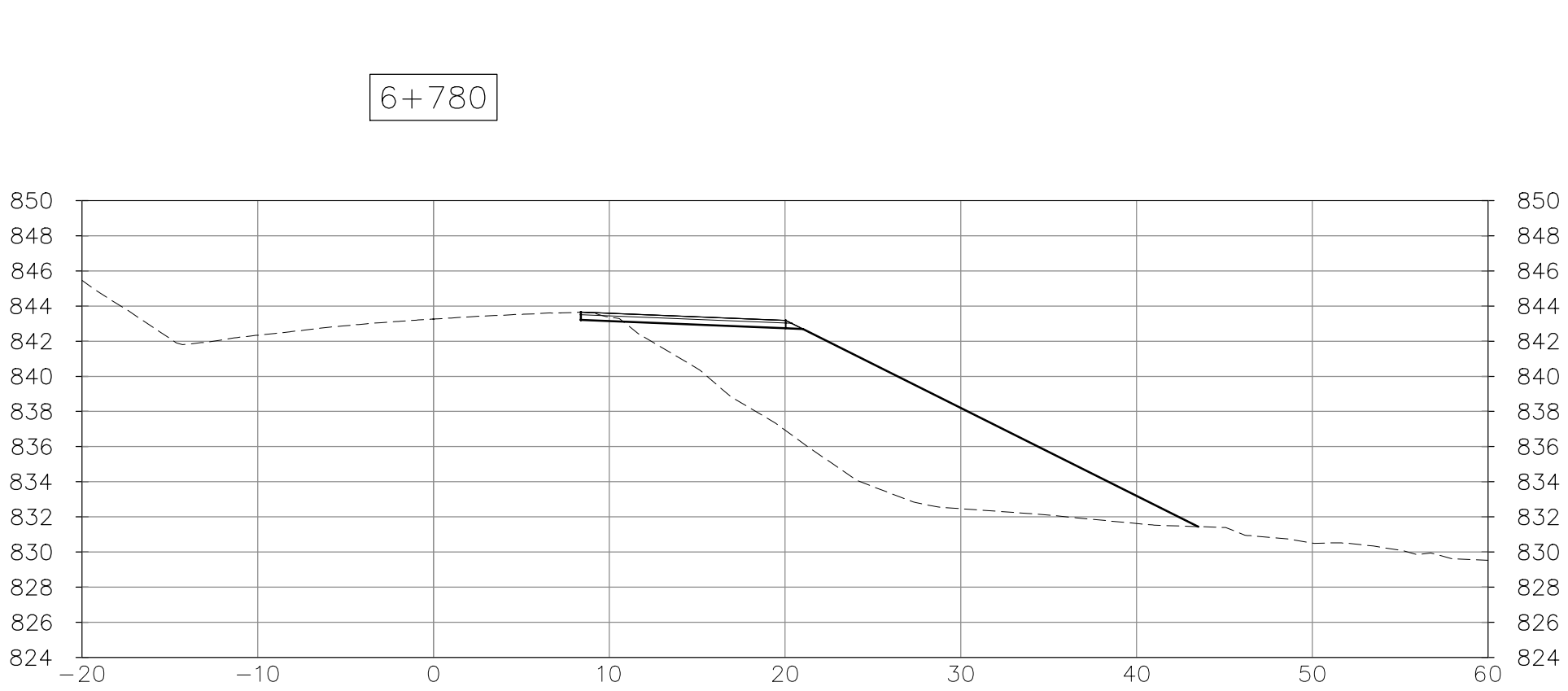
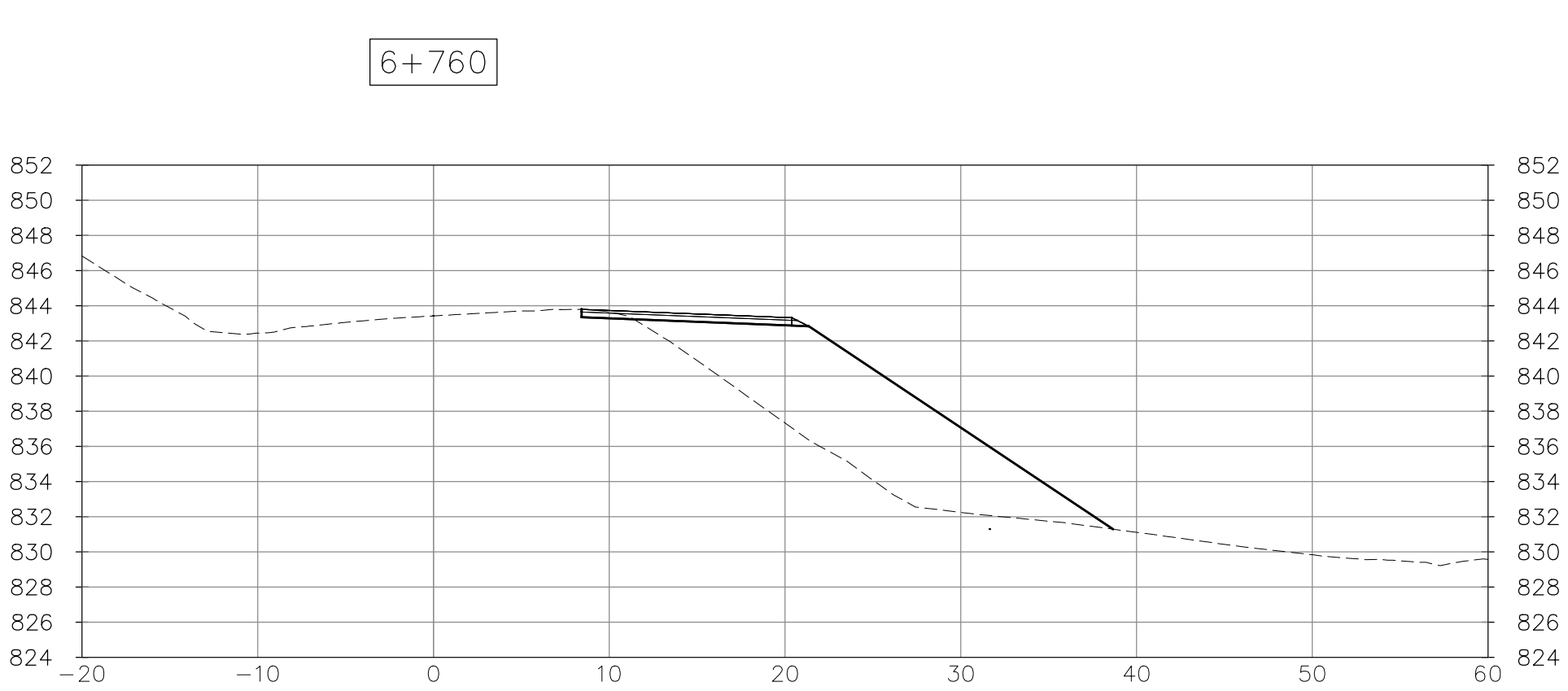
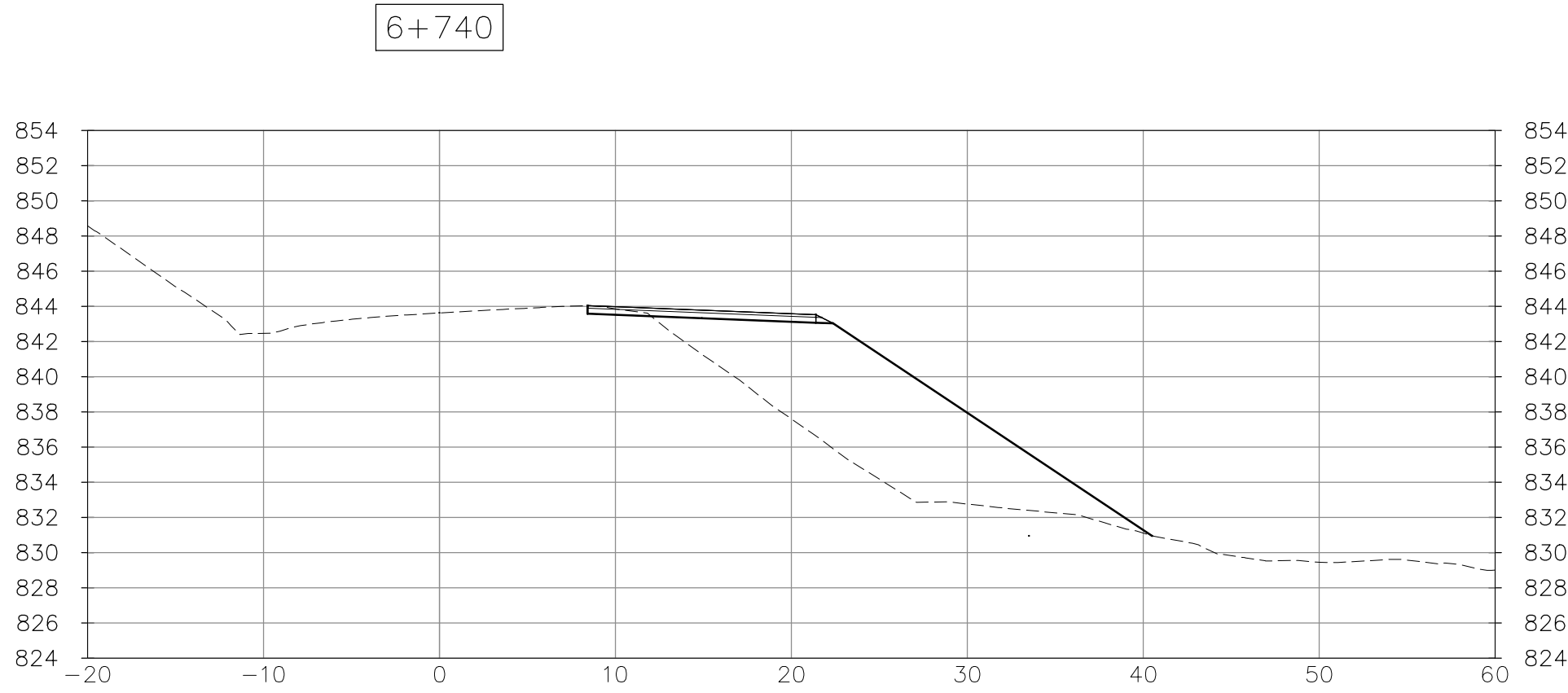
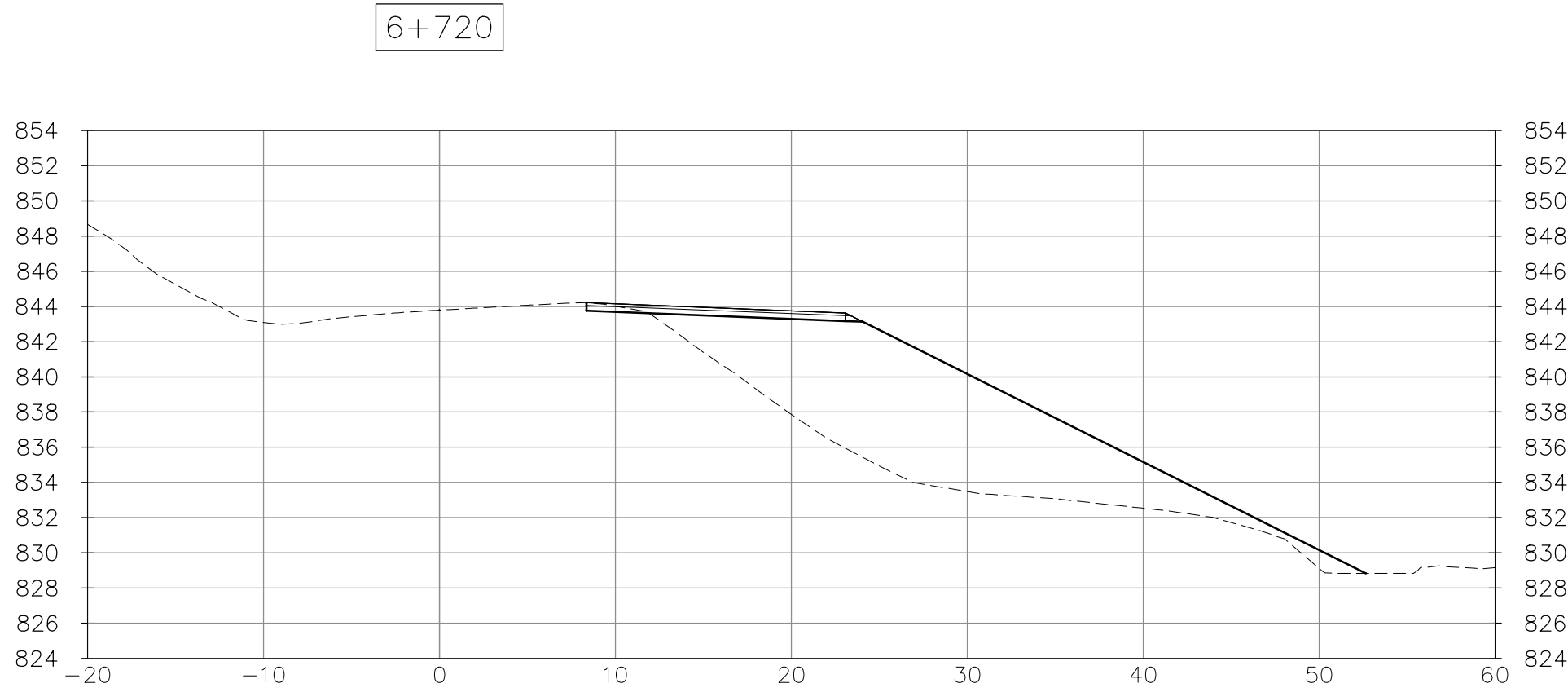
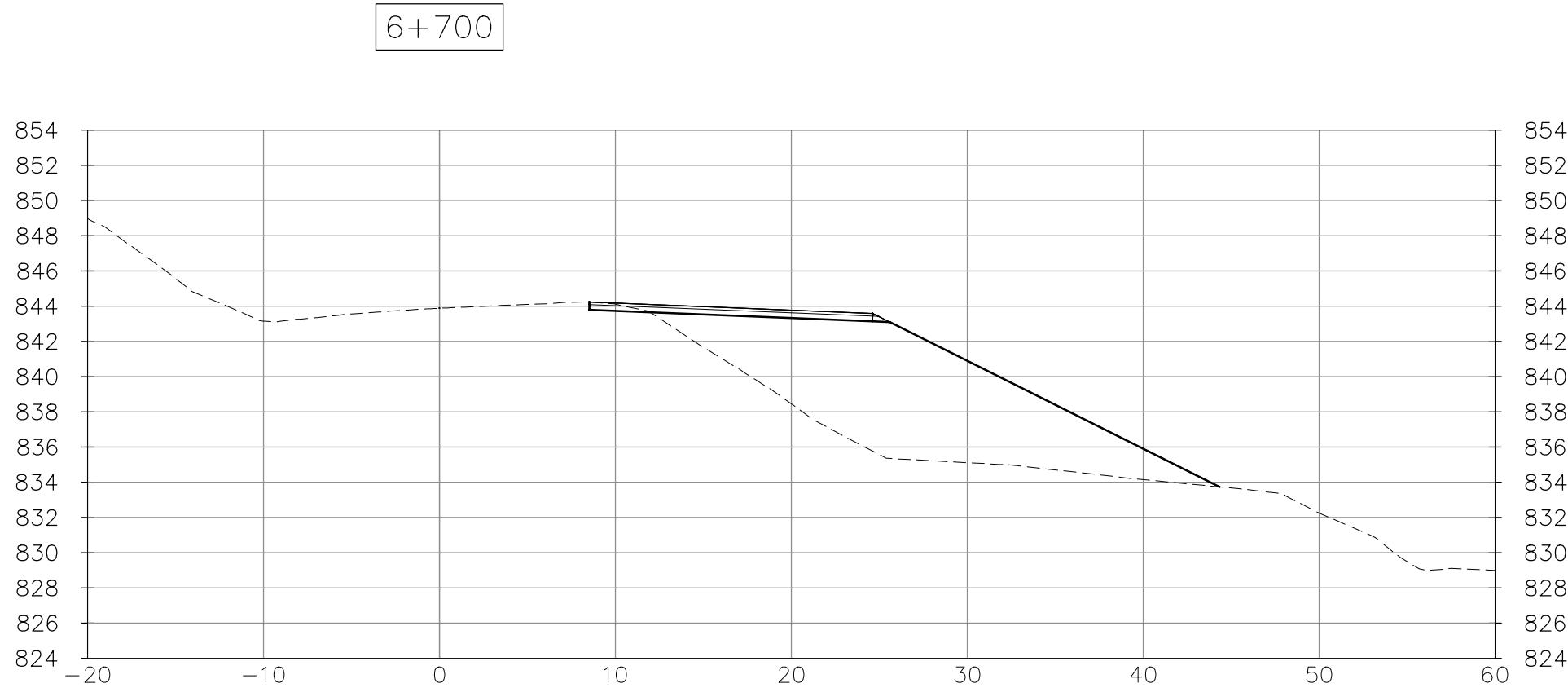
Surveyed by / Arpenté par <b>MCSL</b>	Drawn by / Dessiné par <b>AI</b>	Date <b>2018.05.22</b>
Designed by / Conçu par <b>AI</b>	Reviewed by / Révisé par <b>RS/MM</b>	Scale / Échelle <b>AS SHOWN</b>

Parks Canada Project Manager / Administrateur de Projets Parcs Canada		
Client Acceptance / Acceptation du client		Approved by / Approuvé par
Parks Canada Responsible Officer / Agent Responsable Parcs Canada		Parks Canada Project Manager / Administrateur de Projets Parcs Canada
Project No. / No. du projet <b>566-05</b>	Asset No. / No. du-bien	Sheet No. No. de la feuille <b>08</b>
Drawing Reference No. / No. de référence du dessin <b>2511-00656-02</b>		





FILE: C:\PROJECTS\2511-0048\1-00 PARKS BEAVER RIVER EAST GATEA. PONDING AREA PHASE 1\10.0 DRAWINGS\10.3 SHEET FILES\600 SECTIONS.DWG PLOTTED: 2018/05/22 2:23 PM



THIS DRAWING AND DESIGN SHALL NOT BE USED, REUSED, OR REPRODUCED WITHOUT THE CONSENT OF McELHANNEY CONSULTING SERVICES LTD. (McELHANNEY). McELHANNEY WILL NOT BE HELD RESPONSIBLE FOR THE IMPROPER OR UNAUTHORIZED USE OF THIS DRAWING AND DESIGN.



THIS DRAWING HAS BEEN PREPARED FOR THE CLIENT IDENTIFIED, TO MEET THE STANDARDS AND REQUIREMENTS OF THE APPLICABLE PUBLIC AGENCIES AT THE TIME OF PREPARATION. McELHANNEY, ITS EMPLOYEES, SUBCONSULTANTS AND AGENTS WILL NOT BE LIABLE FOR ANY LOSSES OR OTHER CONSEQUENCES RESULTING FROM THE USE OR RELIANCE UPON, OR ANY CHANGES MADE TO THIS DRAWING, BY ANY THIRD PARTY INCLUDING CONTRACTORS, SUPPLIERS, CONSULTANTS, AND STAKEHOLDERS, OR THEIR EMPLOYEES OR AGENTS, WITHOUT McELHANNEY'S PRIOR WRITTEN CONSENT.

INFORMATION ON EXISTING UTILITIES MAY NOT BE COMPLETE OR ACCURATE. McELHANNEY, ITS EMPLOYEES AND DIRECTORS ARE NOT RESPONSIBLE NOR LIABLE FOR THE LOCATION OF ANY UNDERGROUND CONDUITS, PIPES, CABLES, OR OTHER FACILITIES WHETHER SHOWN OR OMITTED FROM THIS DRAWING. PRIOR TO CONSTRUCTION, CONTRACTOR SHALL EXPOSE LOCATIONS OF ALL EXISTING FACILITIES BY HAND DIGGING OR HYDROVAC AND ADVISE THE ENGINEER OF POTENTIAL CONFLICTS.

ALL COORDINATES ARE IN UTM ZONE 11 GRID AND ELEVATIONS ARE ORTHOMETRIC

0	2018.05.22	ISSUED FOR INFORMATION	AI	AI	MM
Rev.	Date	Description	Drawn Dessiné	Designed Conçu	Approved Approuvé

<div><div>A</div><div>B</div><div>C</div></div>	<div>detail number numéro de detail</div> <div>source drawing no. de dessin no.</div> <div>detail on drawing no. detail sur dessin no.</div>	<div><div>A</div><div>B</div><div>C</div></div>
Consultant's Stamp Sceau de l'expert-conseil		Eng. Stamp Sceau de l'ingénieur

Client
<div><div></div><div>Parks Canada Agency Western and Northern Region</div></div> <div><div></div><div>L'Agence Parcs Canada Ouest et Nord du Canada</div></div>

Consultant's Name Nom de l'expert-conseil
<div><div></div><div><b>McElhanney</b> McElhanney Consulting Services Ltd.</div></div>

Project Title Titre du projet
<div>TRANS CANADA HIGHWAY BEAVER VALLEY PONDING AREA PHASE 2</div>
GLACIER NATIONAL PARK, BRITISH COLUMBIA

Drawing Title Titre du dessin
CROSS SECTIONS

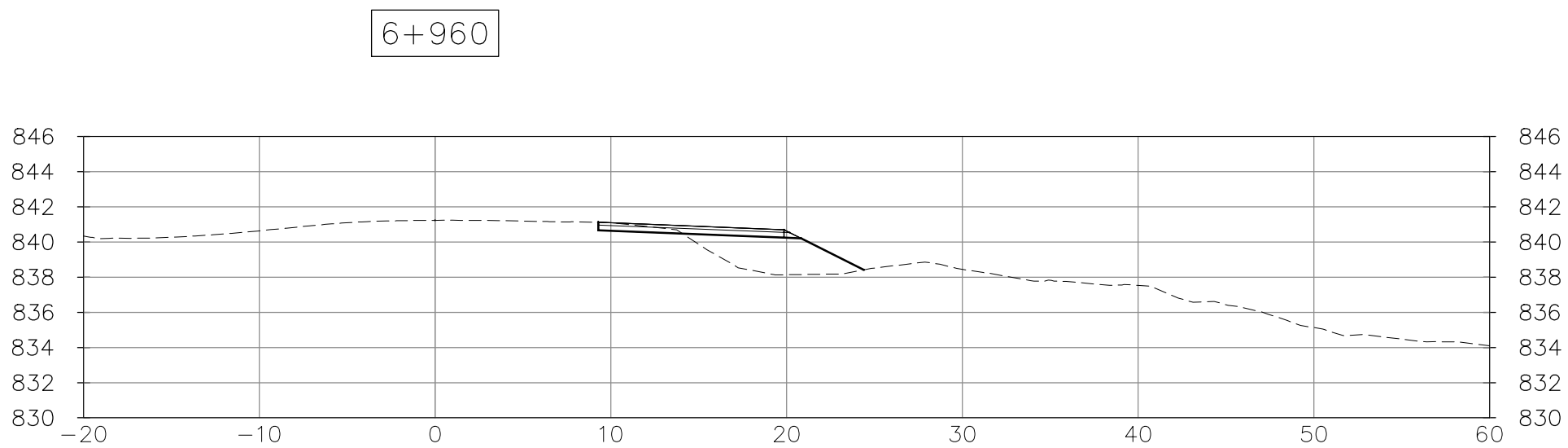
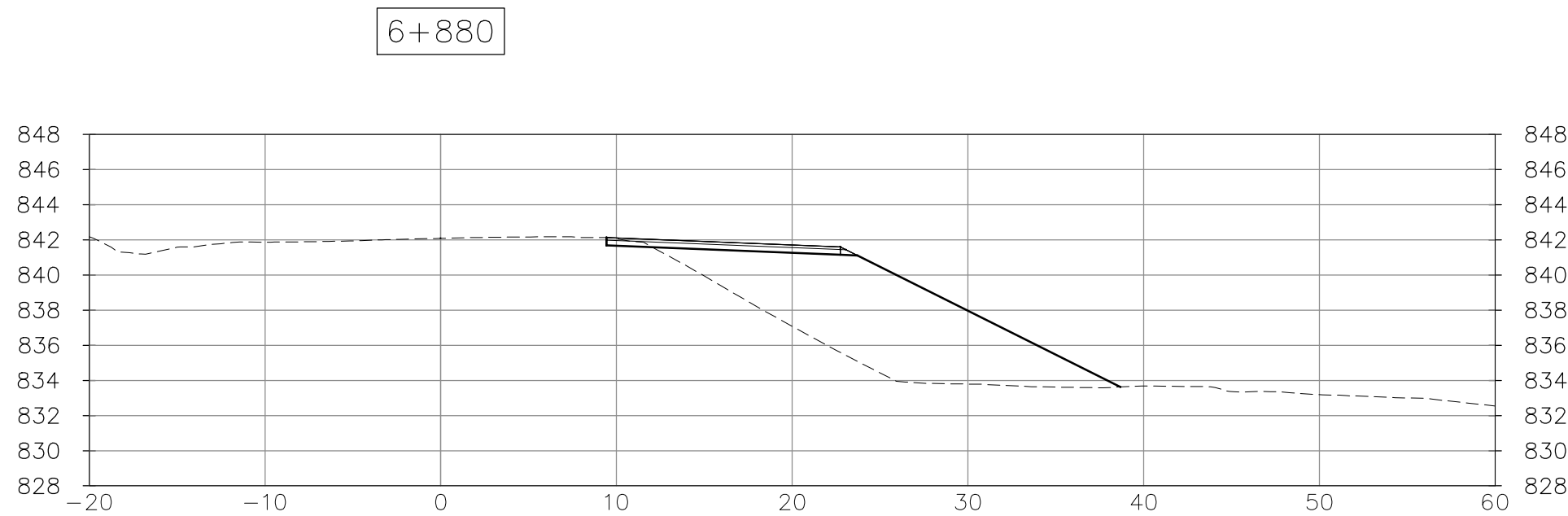
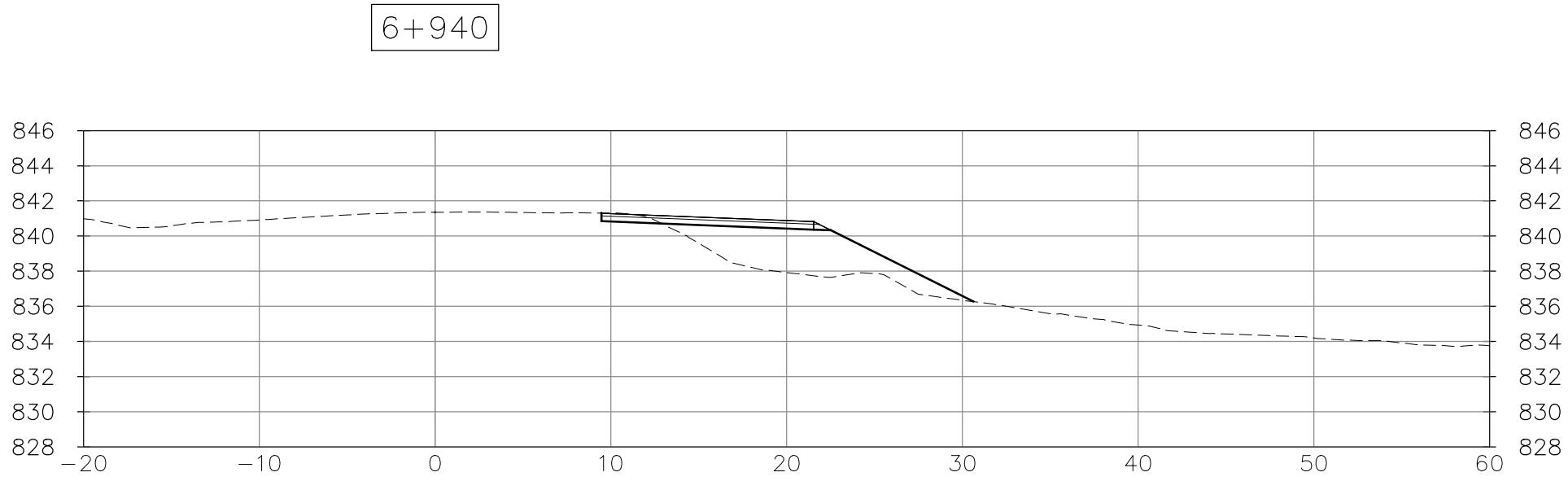
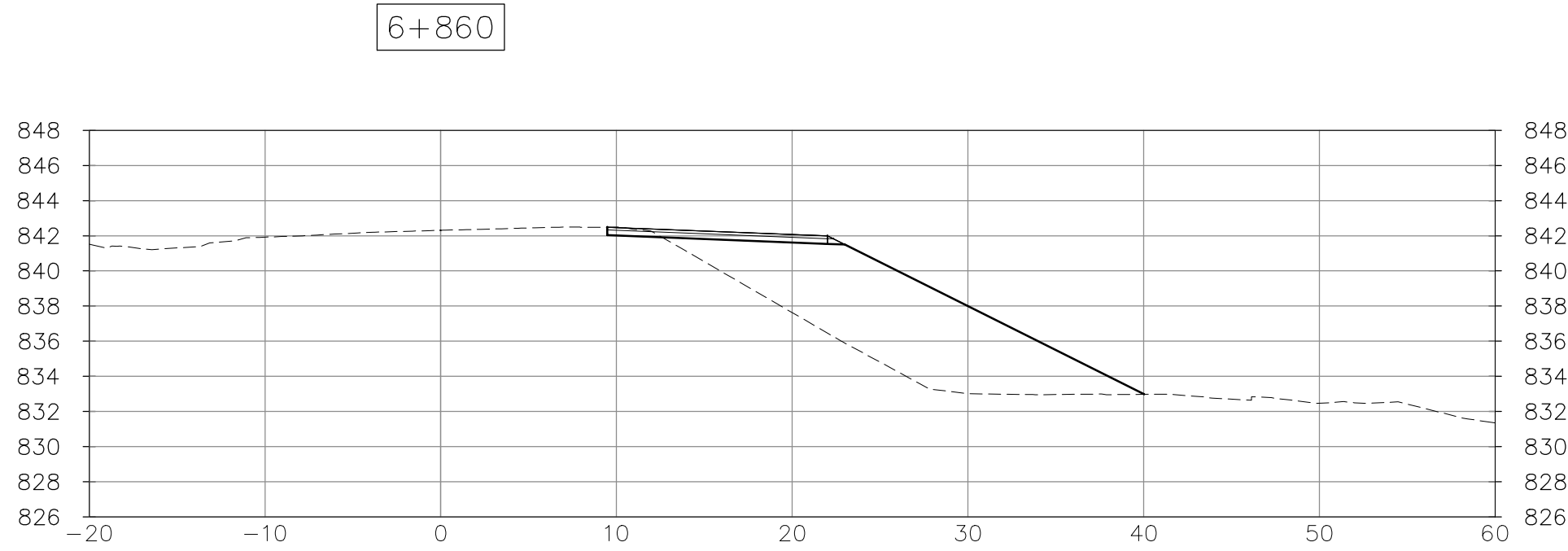
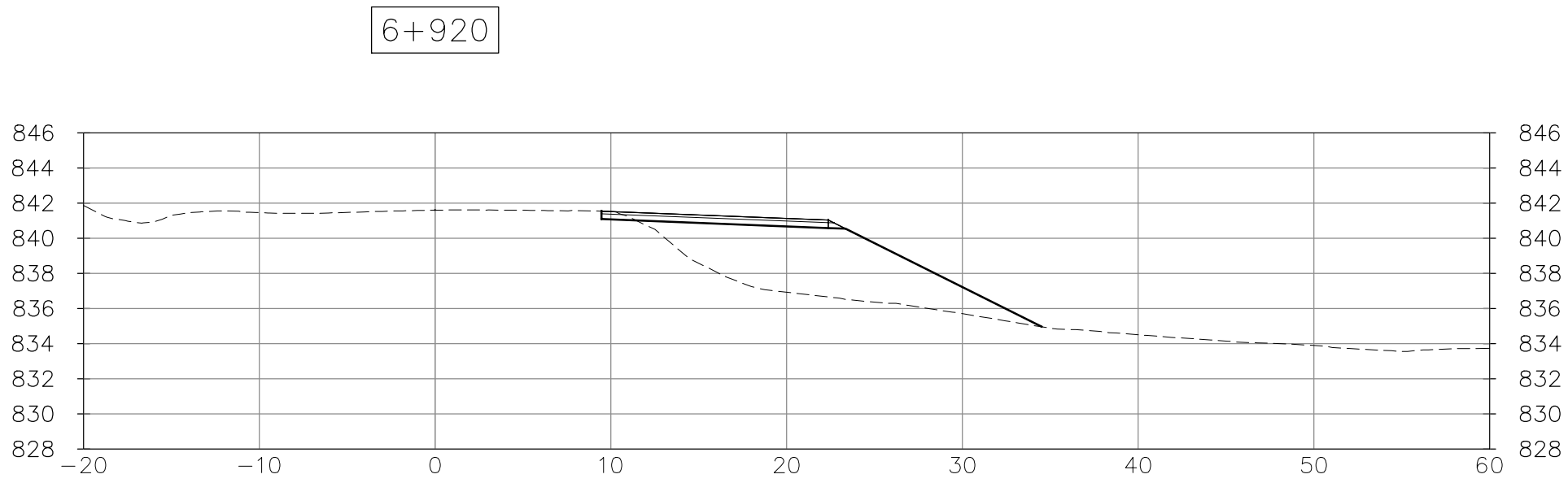
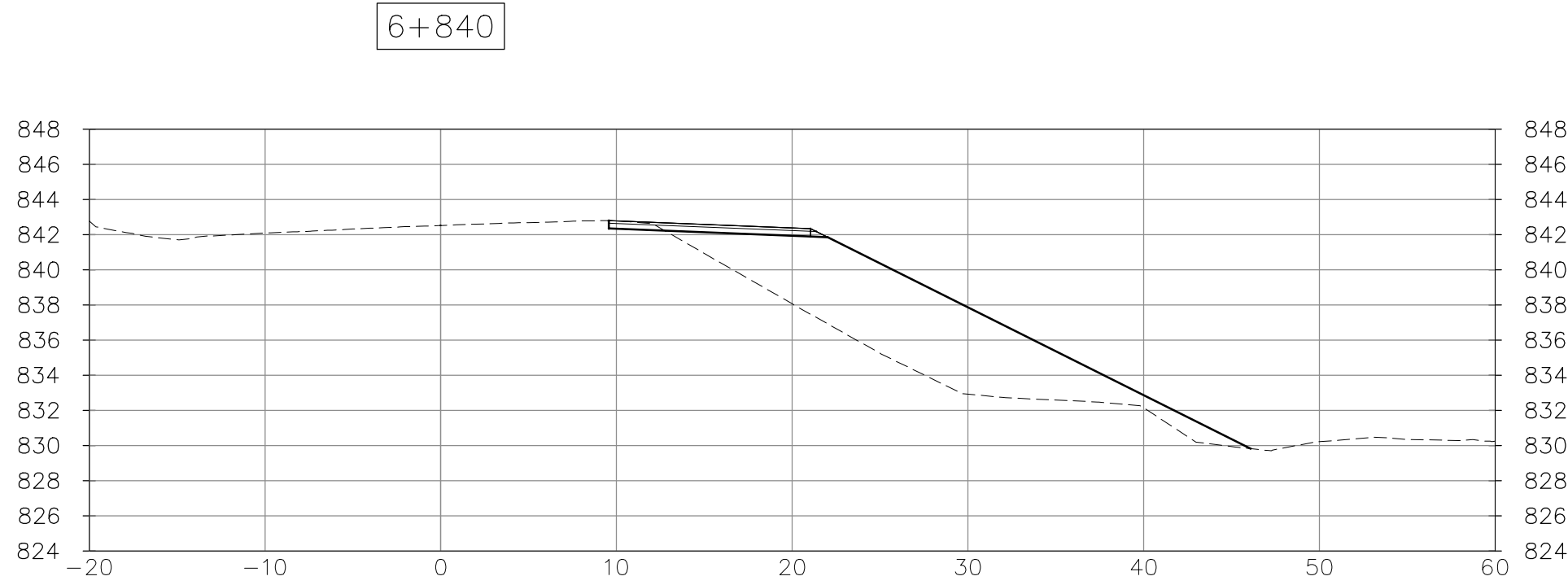
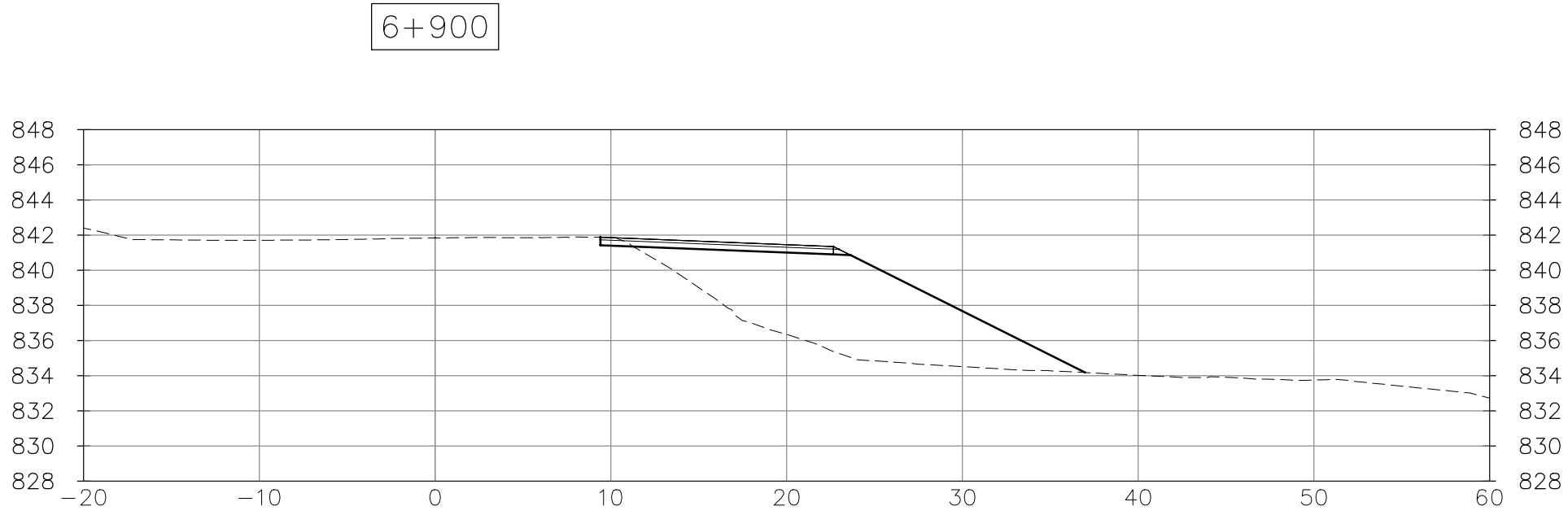
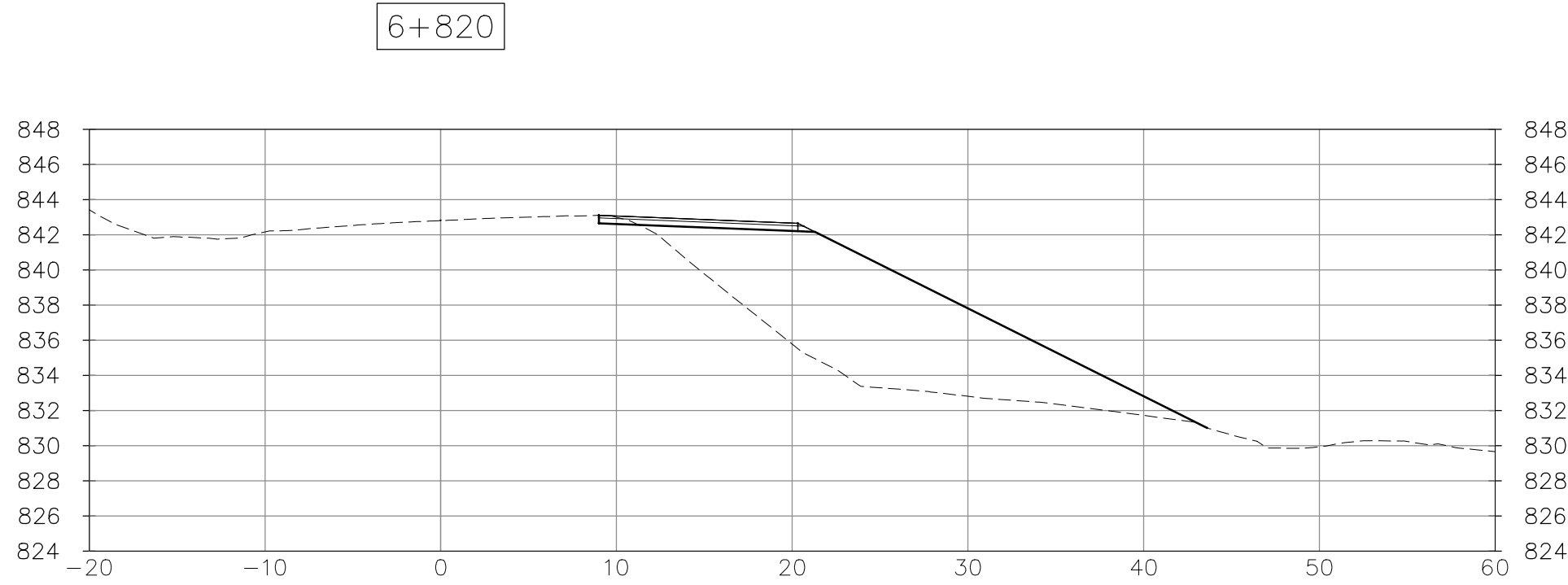
Surveyed by / Arpenté par	Drawn by / Dessiné par	Date
MCSL	AI	2018.05.22
Designed by / Conçu par	Reviewed by / Revisé par	Scale / Échelle
AI	RS/MM	AS SHOWN

Parks Canada Project Manager / Administrateur de Projets Parcs Canada

Client Acceptance / Acceptation du client	Approved by / Approuvé par	
<div>Parks Canada Responsible Officer / Agent Responsable Parcs Canada</div>	<div>Parks Canada Project Manager / Administrateur de Projets Parcs Canada</div>	
Project No. / No. du projet	Asset No. / No. du-bien	Sheet No. No. de la feuille
566-05		09
Drawing Reference No. / No. de référence du dessin		
2511-00656-02		



FILE: G:\PROJECTS\2511\_00481\_001 PARKS BEAVER RIVER EAST GATEA. PONDING AREA PHASE 1\110.0 DRAWINGS\10.3 SHEET FILES\600 SECTIONS.DWG PLOTTED: 2018/05/22 2:23 PM



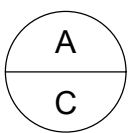
THIS DRAWING AND DESIGN SHALL NOT BE USED, REUSED, OR REPRODUCED WITHOUT THE CONSENT OF McELHANNEY CONSULTING SERVICES LTD. (McELHANNEY). McELHANNEY WILL NOT BE HELD RESPONSIBLE FOR THE IMPROPER OR UNAUTHORIZED USE OF THIS DRAWING AND DESIGN.

THIS DRAWING HAS BEEN PREPARED FOR THE CLIENT IDENTIFIED, TO MEET THE STANDARDS AND REQUIREMENTS OF THE APPLICABLE PUBLIC AGENCIES AT THE TIME OF PREPARATION. McELHANNEY, ITS EMPLOYEES, SUBCONSULTANTS AND AGENTS WILL NOT BE LIABLE FOR ANY LOSSES OR OTHER CONSEQUENCES RESULTING FROM THE USE OR RELIANCE UPON, OR ANY CHANGES MADE TO THIS DRAWING, BY ANY THIRD PARTY INCLUDING CONTRACTORS, SUPPLIERS, CONSULTANTS, AND STAKEHOLDERS, OR THEIR EMPLOYEES OR AGENTS, WITHOUT McELHANNEY'S PRIOR WRITTEN CONSENT.

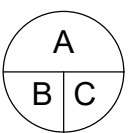
INFORMATION ON EXISTING UTILITIES MAY NOT BE COMPLETE OR ACCURATE. McELHANNEY, ITS EMPLOYEES AND DIRECTORS ARE NOT RESPONSIBLE NOR LIABLE FOR THE LOCATION OF ANY UNDERGROUND CONDUITS, PIPES, CABLES, OR OTHER FACILITIES WHETHER SHOWN OR OMITTED FROM THIS DRAWING. PRIOR TO CONSTRUCTION, CONTRACTOR SHALL EXPOSE LOCATIONS OF ALL EXISTING FACILITIES BY HAND DIGGING OR HYDROVAC AND ADVISE THE ENGINEER OF POTENTIAL CONFLICTS.

ALL COORDINATES ARE IN UTM ZONE 11 GRID AND ELEVATIONS ARE ORTHOMETRIC

0	2018.05.22	ISSUED FOR INFORMATION	AI	AI	MM
Rev.	Date	Description	Drawn Dessiné	Designed Conçu	Approved Approuvé



A detail number  
numéro de detail  
B source drawing no.  
de dessin no.  
C detail on drawing no.  
detail sur dessin no.



Consultant's Stamp  
Sceau de l'expert-conseil

Eng. Stamp  
Sceau de l'ingénieur

Client



Parks Canada Agency  
Western and Northern  
Region

L'Agence Parcs  
Canada  
Ouest et Nord du Canada

Consultant's Name  
Nom de l'expert-conseil



**McElhanney**  
McElhanney Consulting Services Ltd.

Project Title  
Titre du projet

TRANS CANADA HIGHWAY  
BEAVER VALLEY PONDING AREA  
PHASE 2

GLACIER NATIONAL PARK, BRITISH COLUMBIA

Drawing Title  
Titre du dessin

CROSS SECTIONS

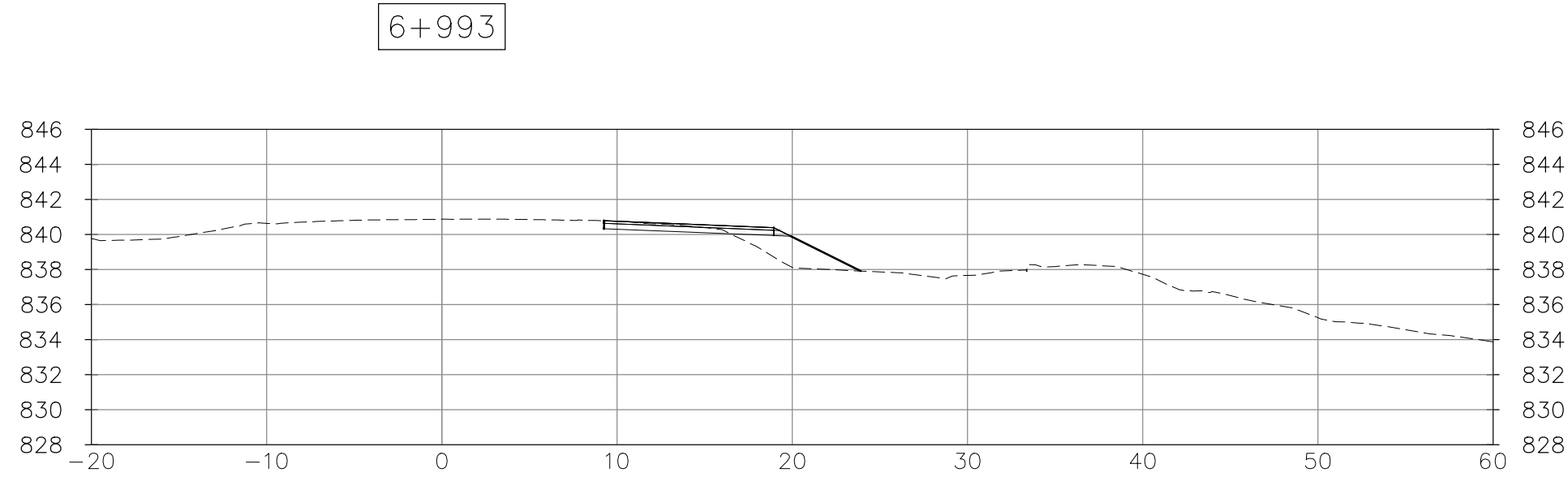
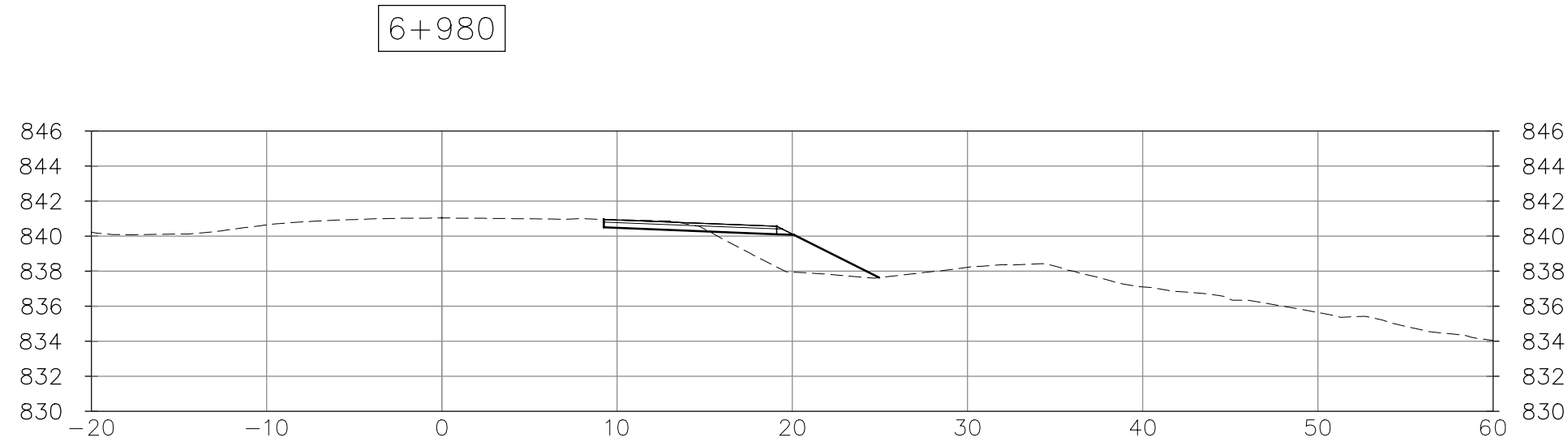
Surveyed by / Arpenté par MCSL	Drawn by / Dessiné par AI	Date 2018.05.22
Designed by / Conçu par AI	Reviewed by / Révisé par RS/MM	Scale / Échelle AS SHOWN

Parks Canada Project Manager / Administrateur de Projets Parcs Canada

Client Acceptance / Acceptation du client		Approved by / Approuvé par
Parks Canada Responsible Officer / Agent Responsable Parcs Canada		Parks Canada Project Manager / Administrateur de Projets Parcs Canada
Project No. / No. du projet 566-05	Asset No. / No. du-bien	Sheet No. No. de la feuille 10
Drawing Reference No. / No. de référence du dessin 2511-00656-02		



FILE: G:\PROJECTS\2511\_0048\1.00 PARKS BEAVER RIVER EAST GATEA. PONDING AREA PHASE 1\110.0 DRAWINGS\10.3 SHEET FILES\600\SECTIONS.DWG PLOTTED: 2018/05/22 2:23 PM





THIS DRAWING AND DESIGN SHALL NOT BE USED, REUSED, OR REPRODUCED WITHOUT THE CONSENT OF McELHANNEY CONSULTING SERVICES LTD. (McELHANNEY). McELHANNEY WILL NOT BE HELD RESPONSIBLE FOR THE IMPROPER OR UNAUTHORIZED USE OF THIS DRAWING AND DESIGN.

THIS DRAWING HAS BEEN PREPARED FOR THE CLIENT IDENTIFIED, TO MEET THE STANDARDS AND REQUIREMENTS OF THE APPLICABLE PUBLIC AGENCIES AT THE TIME OF PREPARATION. McELHANNEY, ITS EMPLOYEES, SUBCONSULTANTS AND AGENTS WILL NOT BE LIABLE FOR ANY LOSSES OR OTHER CONSEQUENCES RESULTING FROM THE USE OR RELIANCE UPON, OR ANY CHANGES MADE TO THIS DRAWING, BY ANY THIRD PARTY INCLUDING CONTRACTORS, SUPPLIERS, CONSULTANTS, AND STAKEHOLDERS, OR THEIR EMPLOYEES OR AGENTS, WITHOUT McELHANNEY'S PRIOR WRITTEN CONSENT.

INFORMATION ON EXISTING UTILITIES MAY NOT BE COMPLETE OR ACCURATE. McELHANNEY, ITS EMPLOYEES AND DIRECTORS ARE NOT RESPONSIBLE NOR LIABLE FOR THE LOCATION OF ANY UNDERGROUND CONDUITS, PIPES, CABLES, OR OTHER FACILITIES WHETHER SHOWN OR OMITTED FROM THIS DRAWING. PRIOR TO CONSTRUCTION, CONTRACTOR SHALL EXPOSE LOCATIONS OF ALL EXISTING FACILITIES BY HAND DIGGING OR HYDROVAC AND ADVISE THE ENGINEER OF POTENTIAL CONFLICTS.

ALL COORDINATES ARE IN UTM ZONE 11 GRID AND ELEVATIONS ARE ORTHOMETRIC

0	2018.05.22	ISSUED FOR INFORMATION	AI	AI	MM
Rev.	Date	Description	Drawn Dessiné	Designed Conçu	Approved Approuvé

<div><div>A</div><div>C</div></div>	<div>detail number numéro de détail</div> <div>source drawing no. de dessin no.</div> <div>detail on drawing no. détail sur dessin no.</div>	<div><div>A</div><div>B</div><div>C</div></div>
Consultant's Stamp Sceau de l'expert-conseil		Eng. Stamp Sceau de l'ingénieur
Client		
<div><div></div><div>Parks Canada Agency Western and Northern Region</div><div>L'Agence Parcs Canada Ouest et Nord du Canada</div></div>		
Consultant's Name Nom de l'expert-conseil		
<div><div><b>McElhanney</b> McElhanney Consulting Services Ltd.</div></div>		
Project Title Titre du projet		
TRANS CANADA HIGHWAY BEAVER VALLEY PONDING AREA PHASE 2		
GLACIER NATIONAL PARK, BRITISH COLUMBIA		
Drawing Title Titre du dessin		
CROSS SECTIONS		
Surveyed by / Arpenté par MCSL	Drawn by / Dessiné par AI	Date 2018.05.22
Designed by / Conçu par AI	Reviewed by / Revisé par RS/MM	Scale / Échelle AS SHOWN
Parks Canada Project Manager / Administrateur de Projets Parcs Canada		
Client Acceptance / Accepation du client		Approved by / Approuvé par
Parks Canada Responsible Officer / Agent Responsable Parcs Canada		Parks Canada Project Manager / Administrateur de Projets Parcs Canada
Project No. / No. du projet 566-05	Asset No. / No. du-bien	Sheet No. No. de la feuille 11
Drawing Reference No. / No. de référence du dessin 2511-00656-02		

