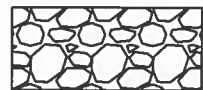





RIP-RAP



CORE STONE



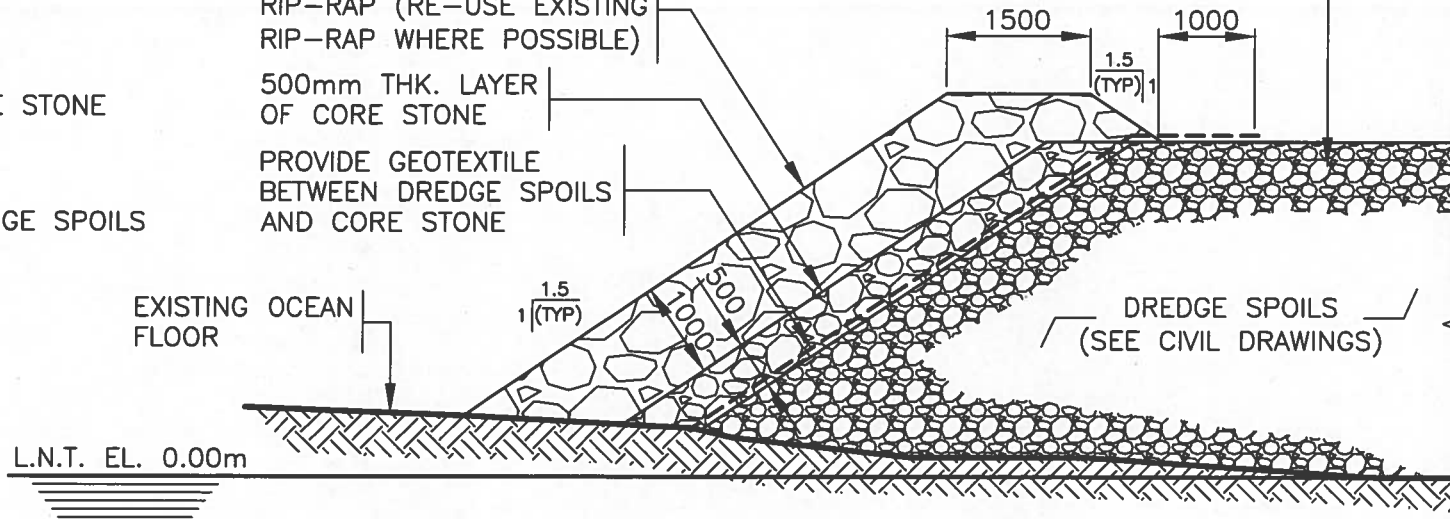
DREDGE SPOILS

1000mm THK. LAYER OF  
RIP-RAP (RE-USE EXISTING  
RIP-RAP WHERE POSSIBLE)

500mm THK. LAYER  
OF CORE STONE

PROVIDE GEOTEXTILE  
BETWEEN DREDGE SPOILS  
AND CORE STONE

SEE CIVIL DRAWINGS FOR  
FINISHED GRADE ELEVATIONS




# SECTION – SHORE PROTECTION AT NORTH SIDE OF NEW LAYDOWN (TYP)

SCALE : 1:75



1  
SK1



revisions	1	ISSUED FOR ADDENDUM No. 1	JUL 19 2018
-----------	---	---------------------------	-------------

	Public Works and Government Services Canada	Travaux publics et Services gouvernementaux Canada
--	---	--

Tender	Soumission
--------	------------

*Handwritten signature and date: 23 Jan 2018*

PWGSC Project Manager      Administrateur de projets TPSGC

PWGSC L1 (2004)

project	CP1-MARINE PHASE DFO FACILITY SAR STATION  TWILLINGATE, NL
---------	--

Drawing title	Titre du dessin
SHORE PROTECTION SECTION	
project number	no. du projet
R.089926.001	

n	designed	conçu	date
	S. PEARCE		JULY, 2018
	drawn	dessiné	date
	P. BAILEY		JULY, 2018
	approved	approuvé	date
et	drawing no.	no. du dessin	
	SK1 OF 2		