








LEGEND

 EXISTING VIBRATING WIRE PIEZOMETER LOCATION

 PROPOSED VIBRATING WIRE PIEZOMETER LOCATION

 EXISTING SETTLEMENT PLATE LOCATION

 EXISTING SLOPE INCLINOMETER LOCATION

 PROPOSED SLOPE INCLINOMETER LOCATION


Plotted: December 06, 2018, 13:46:18 Filename: O:\Proj\2511 00545 00 Yoho Twinning\10.0 DWG\10.3 Engineering\2018 Mt Vaux West\10.3.2 Sketches\10.3.2 Through cut cracks\00545-SK-001-ROADSIDE DEPOSIT.dwg SK 001

PLAN
SCALE 1:750

VIBRATING WIRE PIEZOMETER LOCATION		
CO-ORDINATE SYSTEM UTM 11 NAD 83		
Point Name	Northing	Easting
VW16-01	5680233	528085
VW16-02	5680277	528127
VW16-03	5680306	528151

SETTLEMENT PLATE LOCATION		
CO-ORDINATE SYSTEM UTM 11 NAD 83		
Point Name	Northing	Easting
SP16-01	5680253	528097
SP16-02	5680241	528114
SP16-03	5680292	528132
SP16-04	5680279	528145
SP16-05	5680326	528171
SP16-06	5680313	528183

SLOPE INCLINOMETER LOCATION		
CO-ORDINATE SYSTEM UTM 11 NAD 83		
Point Name	Northing	Easting
SI18-01	5680260	528098



TRANS-CANADA HIGHWAY No. 1
YOHO NATIONAL PARK
MOUNT VAUX SLOPE REPROFILING
THROUGH CUT ROADSIDE DEPOSIT SITE

DATE
2018.12.06

PROJECT No.
2511-00545-00

SKETCH No.
SK 001

McElhanney ANSI D (34 x 22 inches)