





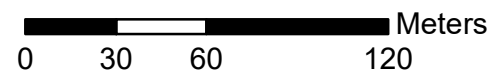


**Legend**

-  West Sulphur Boundary
-  New Access
-  Slope Arrow
-  Proposed In Block Access
-  Existing Roads


**Contours**

-  10 m



SCALE: 1:2,500

**Parks Canada**  
**West Sulphur Fire Guard**  
**Harvesting Constraints & Techniques**  
**(New Access)**



**Parks Canada - Timber Assessment**  
**West Sulphur Fire Guard**  
**NAD 1983 UTM Zone 11N**  
**CCI PROJECT #2202B**  
**Nov 15, 2018**

