

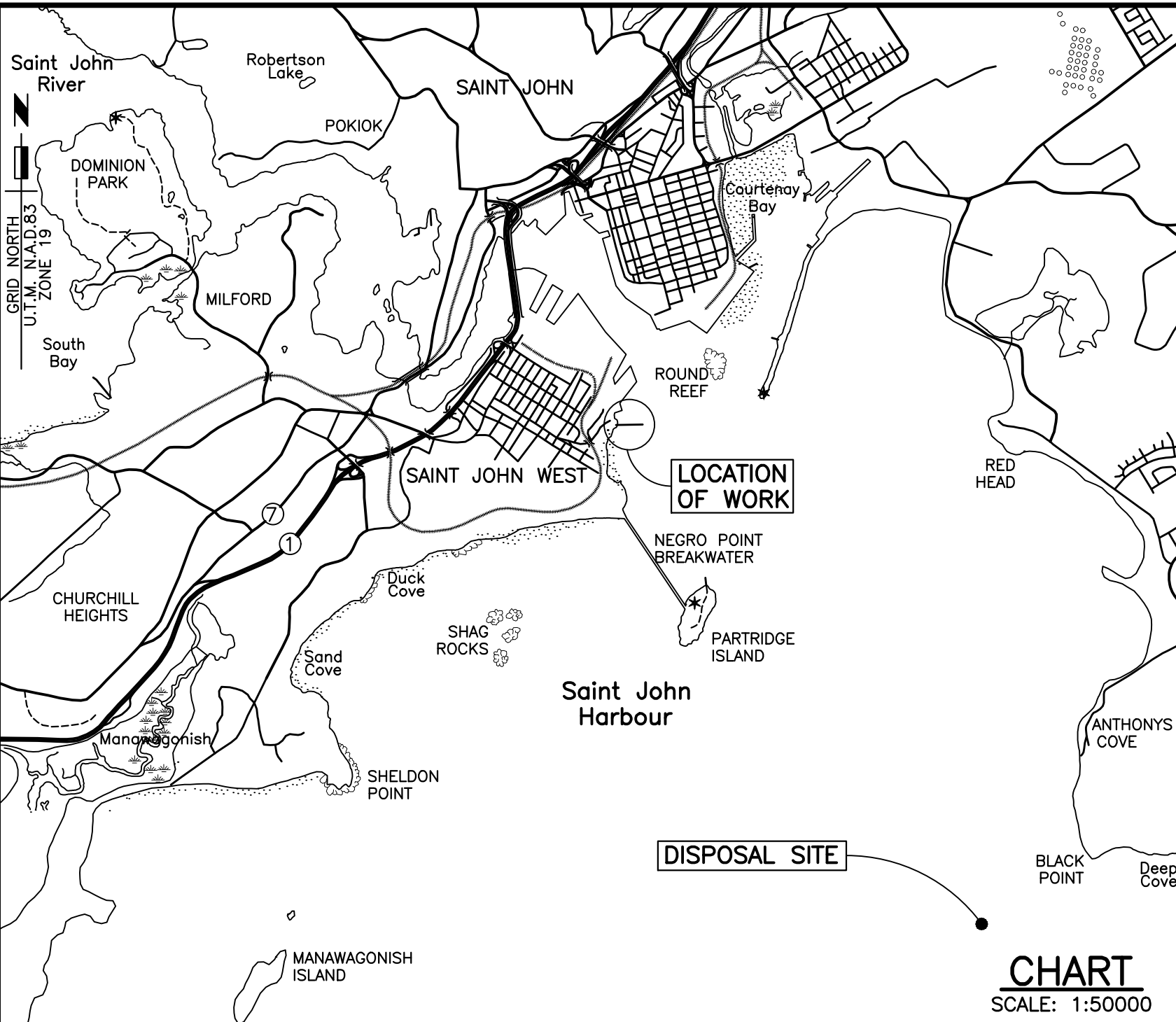


LEGEND

	BENCHMARK
	LUMINAIRE ON MOUNTING ARM
	COORDINATE POINT

1. THE WORK UNDER THIS CONTRACT CONSISTS OF, BUT IS NOT LIMITED TO, THE FOLLOWING:
 - a) DREDGING OF MATERIAL IN THE AREA INDICATED ON THE SITE PLAN TO 6.0 METRES BELOW CHART DATUM.
 - b) DISPOSAL OF MATERIAL IN ACCORDANCE WITH ALL CONDITIONS OF THE CEPA DISPOSAL AT SEA PERMIT. DISPOSAL OF MATERIAL IS AT BLACK POINT DISPOSAL AT SEA SITE.
2. ELEVATIONS REFER TO BENCHMARK POINT NAL LOCATED ON PUBLIC WHARF, WHERE INDICATED ON SITE PLAN, WHICH HAS AN ELEVATION OF 10.31 METRES ABOVE CHART DATUM.
3. CHART DATUM IS, BY INTERNATIONAL AGREEMENT, A PLANE BELOW WHICH THE TIDE WILL SELDOM FALL. THE CANADIAN HYDROGRAPHIC SERVICE HAS ADOPTED THE PLANE OF LOWEST NORMAL TIDE (L.N.T.) AS CHART DATUM. AS THE TIDE FALLS OUT OF RANGE OF TIDES VARIES DAILY, THE CANADIAN TIDE AND CURRENT TABLES, AS ISSUED BY THE CANADIAN HYDROGRAPHIC SERVICE, SHOULD BE CONSULTED FOR TIDAL PREDICTIONS AND OTHER TIDAL INFORMATION RELATING TO WORK.
4. GRID NORTH REFERS TO UNIVERSAL TRANSVERSE MERCATOR PROJECTION COORDINATES, NORTH AMERICAN DATUM 1983, ZONE 19.
5. DREDGE SIDE SLOPES AT 1 VERTICAL TO 1 HORIZONTAL IN ALL AREAS ADJACENT TO WHARF STRUCTURES AS INDICATED ON THE PLAN. ALL OTHER AREA SIDE SLOPES TO BE 1 VERTICAL TO 2 HORIZONTAL.



0	ISSUED FOR TENDER	JAN.11 2019
revisions		date
project	<p>BASIN DREDGING AND DISPOSAL AT SEA SAINT JOHN FERRY TERMINAL SAINT JOHN NEW BRUNSWICK</p>	
drawing	<p>SITE PLAN DREDGE LIMITS AND SECTION</p>	
designed	R.GALANTE	conçu
date	JANUARY 2019	
drawn	S.GRACE	dessiné
date	JANUARY 2019	
approved		approuvé
date		2019-01-11
Tender	Submission	
	2019-01-11	
PWGSC Project Manager	Administrateur de projets	TPSGC
project number	no. du projet	
	R.090741.001	
drawing no.		no. du dessin
	C01	