PLAN
1:2000

1:2000 0 40 120m

LEGEND

- FLAGGED TRAIL ALIGNMENT
- EXISTING UTILITY POLE (BASED ON ORTHO)
- HYDRO UNDERGROUND
- DOMESTIC WATER
- TELUS UG COPPER
- FM EXISTING SANITARY FORCEMAIN
- FO FIBRE OPTIC

NOTE:

THESE UTILITY PLANS ARE PROVIDED FOR INFORMATION ONLY. THEY ARE COMPILED FROM A VARIETY OF SOURCES AND MAY NOT BE COMPLETE OR ACCURATE IN ALL RESPECTS. THE COMPLETENESS OF THE UTILITY INFORMATION SHOWN AS WELL AS THE UTILITY LOCATIONS MUST BE REVIEWED AND VERIFIED IN THE FIELD PRIOR TO ANY CONSTRUCTION TAKING PLACE.

CONTRACTOR TO CONTACT BC ONE-CALL PRIOR TO ANY EXCAVATION, DIGGING OR GROUND DISTURBANCE.

PROFESSIONAL PROVINCE OF BRITISH COLUMBIA D. G. CHALMERS DEC 18 2018

Parks Canada Agency / L'Agence Parcs Canada

PARSONS

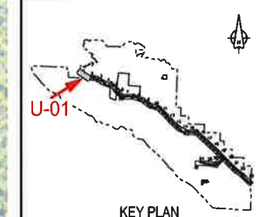

KEY PLAN
N.T.S.

Revision/Révision	Description/Description	Date/Date
-	----	----
-	----	----
-	----	----
-	----	----
1	ISSUED FOR TENDER	18/12/2018
0	ISSUED FOR TENDER	16/11/2017

Client/client

Parks Canada Agency / L'Agence Parcs Canada

Western and Northern Region / Ouest et Nord du Canada

Project title/Titre du projet
TOFINO, BC

PACIFIC RIM NATIONAL PARK RESERVE
?apsčik tasli (Ups-cheek ta-shee) "Going in the right direction on the trail"

Consultant Signature Only

Designed by/Conceptí par
DON CHALMERS / 2017-07

Drawn by/Dessiné par
DAVID COX / 2017-07

PCA Project Manager/Gestionnaire Autorité Administrateur de Projets APC
JACKIE HICKS

Drawing title/Titre du dessin
?apsčik tasli (Ups-cheek ta-shee) "Going in the right direction on the trail"
EXISTING INFRASTRUCTURE

STA 10+000 to STA 11+000

Project No./No. du projet	Sheet/Feuille	Revision no./Le révision no.
PCA #1522	U-1 OF 26	1

PWCSC – A1 – 8413364

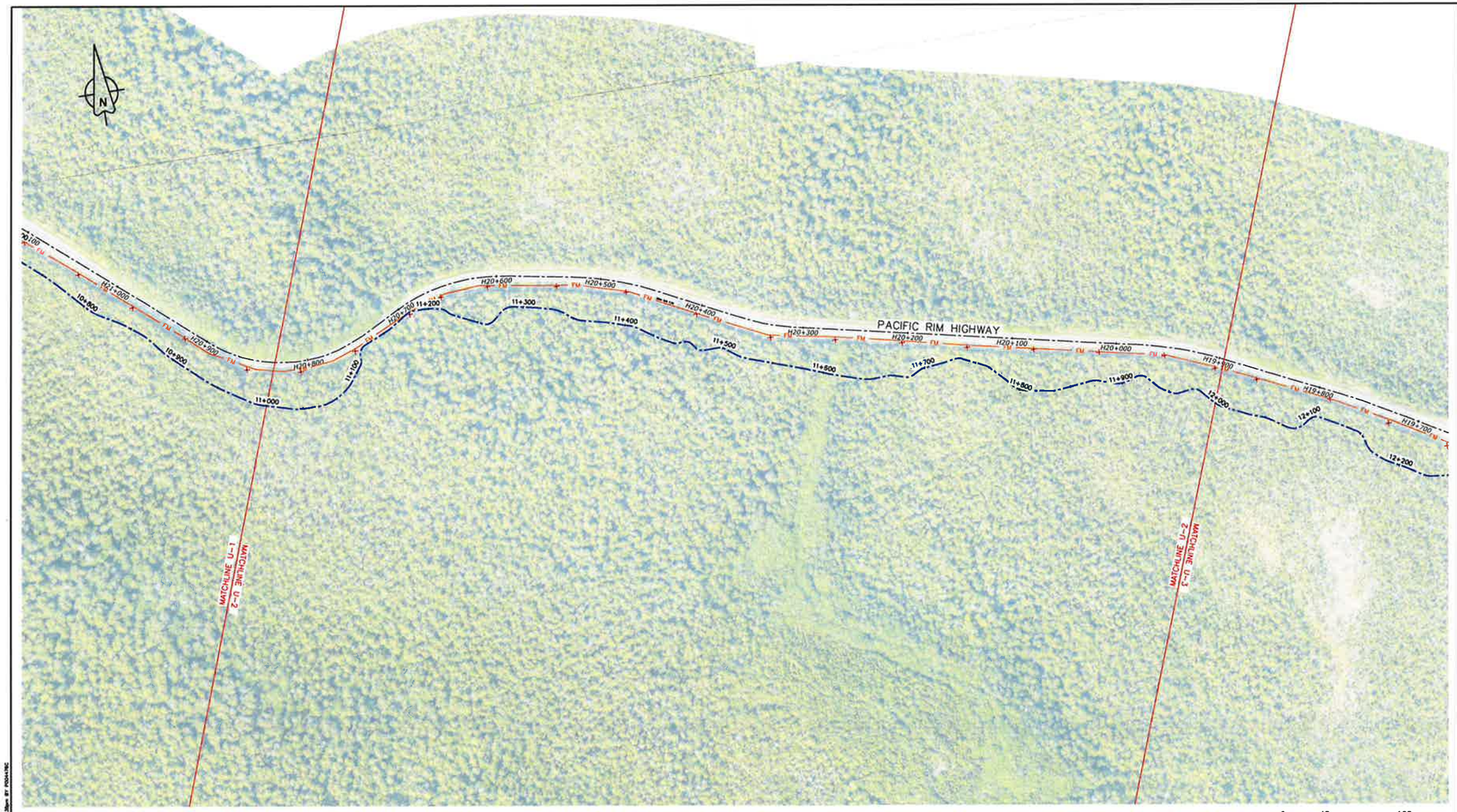

PLAN
1:2000

1:2000 0 40 120m

NOTE:

THESE UTILITY PLANS ARE PROVIDED FOR INFORMATION ONLY. THEY ARE COMPILED FROM A VARIETY OF SOURCES AND MAY NOT BE COMPLETE OR ACCURATE IN ALL RESPECTS. THE COMPLETENESS OF THE UTILITY INFORMATION SHOWN AS WELL AS THE UTILITY LOCATIONS MUST BE REVIEWED AND VERIFIED IN THE FIELD PRIOR TO ANY CONSTRUCTION TAKING PLACE.

CONTRACTOR TO CONTACT BC ONE-CALL PRIOR TO ANY EXCAVATION, DIGGING OR GROUND DISTURBANCE.

LEGEND

- FLAGGED TRAIL ALIGNMENT
- EXISTING UTILITY POLE (BASED ON ORTHO)
- HYDRO UNDERGROUND
- DOMESTIC WATER
- TELUS UG COPPER
- EXISTING SANITARY FORCEMAIN
- FIBRE OPTIC

PROFESSIONAL PROVINCE OF D. G. CHALMERS BRITISH COLUMBIA ENGINEER
DEC 18 2018

Parks Canada Agency / L'Agence Parcs Canada

PARSONS

KEY PLAN
N.T.S.

Revision/Révision	Description/Description	Date/Date
-	----	----
-	----	----
-	----	----
-	----	----
1	ISSUED FOR TENDER	18/12/2018
0	ISSUED FOR TENDER	06/11/2017

Client/client

Parks Canada Agency / L'Agence Parcs Canada

Western and Northern Region / Ouest et Nord du Canada

Project title/Titre du projet
TOFINO, BC

PACIFIC RIM NATIONAL PARK RESERVE
?apsčlik tasʼii
(Ups-cheek ta-shee)
"Going in the right direction on the trail"

Consultant Signature Only

Designed by/Conceptí par
DON CHALMERS / 2017-07

Drawn by/Dessiné par
DAVID COX / 2017-07

PCA Project Manager/Technical Authority
Administrateur de Projets APC
JACKIE HICKS

Drawing title/Titre du dessin
?apsčlik tasʼii (Ups-cheek ta-shee)
"Going in the right direction on the trail"
EXISTING INFRASTRUCTURE

STA 11+000 to STA 12+000

Project No./No. du projet	Sheet/Feuille	Revision no./La Révision no.
PCA #1522	U-2 OF 26	1

PWCSC – A1 – 841X594

PLAN
1:2000

1:2000 0 40 120m

NOTE:

THESE UTILITY PLANS ARE PROVIDED FOR INFORMATION ONLY. THEY ARE COMPILED FROM A VARIETY OF SOURCES AND MAY NOT BE COMPLETE OR ACCURATE IN ALL RESPECTS. THE COMPLETENESS OF THE UTILITY INFORMATION SHOWN AS WELL AS THE UTILITY LOCATIONS MUST BE REVIEWED AND VERIFIED IN THE FIELD PRIOR TO ANY CONSTRUCTION TAKING PLACE.

CONTRACTOR TO CONTACT BC ONE-CALL PRIOR TO ANY EXCAVATION, DIGGING OR GROUND DISTURBANCE.

LEGEND

- FLAGGED TRAIL ALIGNMENT
- EXISTING UTILITY POLE (BASED ON ORTHO)
- HYDRO UNDERGROUND
- DOMESTIC WATER
- TELUS UG COPPER
- EXISTING SANITARY FORCEMAIN
- FIBRE OPTIC

PROFESSIONAL PROVINCE OF BRITISH COLUMBIA D. G. CHALMERS ENGINEER

DEC 18 2018

Parks Canada Agency / L'Agence Parcs Canada

PARSONS

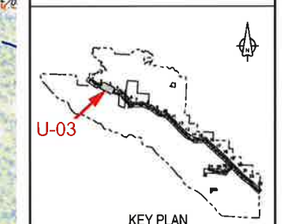

KEY PLAN
N.T.S.

Revision/Révision	Description/Description	Date/Date
-	----	----
-	----	----
-	----	----
-	----	----
1	ISSUED FOR TENDER	18/12/2018
0	ISSUED FOR TENDER	06/11/2017

Client/client

Parks Canada Agency / L'Agence Parcs Canada

Western and Northern Region / Ouest et Nord du Canada

Project title/Titre du projet
TOFINO, BC

PACIFIC RIM NATIONAL PARK RESERVE
?apsčlik ťasłi
(Ups-cheek ta-shee)
"Going in the right direction on the trail"

Consultant Signature Only

Designed by/Concept par
DON CHALMERS / 2017-07

Drawn by/Dessiné par
DAVID COX / 2017-07

PCA Project Manager/Gestionnaire Autorisé Administrateur de Projets APC
JACKIE HICKS

Drawing title/Titre du dessin
?apsčlik ťasłi (Ups-cheek ta-shee)
"Going in the right direction on the trail"
EXISTING INFRASTRUCTURE

STA 12+000 to STA 13+000

Project No./No. du projet	Sheet/Feuille	Revision no./La révision no.
PCA #1522	U-3 OF 26	1

PWGSC - A1 - 841X594

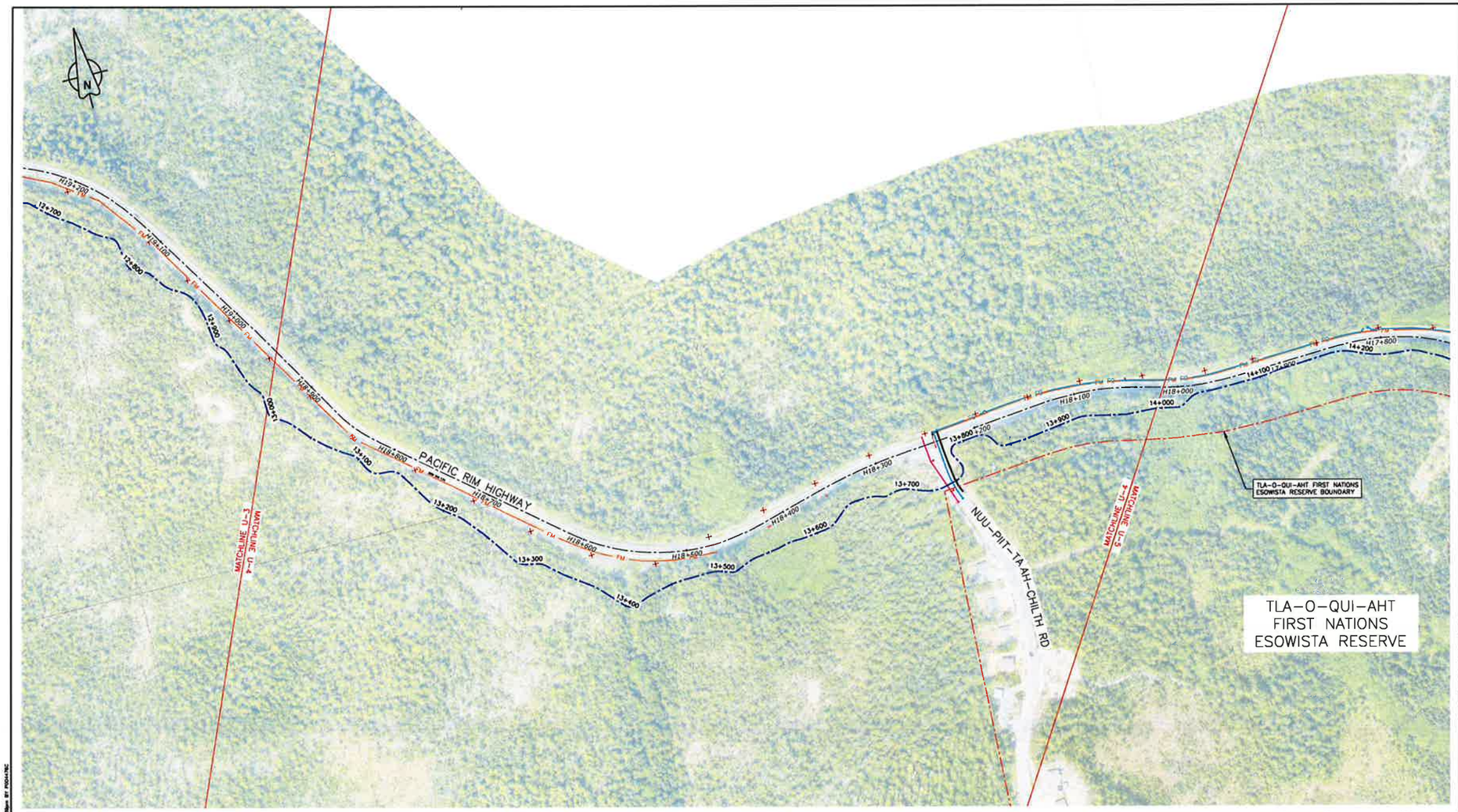

PLAN
1:2000

1:2000 0 40 120m

LEGEND

- FLAGGED TRAIL ALIGNMENT
- EXISTING UTILITY POLE (BASED ON ORTHO)
- HYDRO UNDERGROUND
- DOMESTIC WATER
- TELUS UG COPPER
- FM — EXISTING SANITARY FORCEMAIN
- FO — FIBRE OPTIC

NOTE:

THESE UTILITY PLANS ARE PROVIDED FOR INFORMATION ONLY. THEY ARE COMPILED FROM A VARIETY OF SOURCES AND MAY NOT BE COMPLETE OR ACCURATE IN ALL RESPECTS. THE COMPLETENESS OF THE UTILITY INFORMATION SHOWN AS WELL AS THE UTILITY LOCATIONS MUST BE REVIEWED AND VERIFIED IN THE FIELD PRIOR TO ANY CONSTRUCTION TAKING PLACE.

CONTRACTOR TO CONTACT BC ONE-CALL PRIOR TO ANY EXCAVATION, DIGGING OR GROUND DISTURBANCE.

PROFESSIONAL ENGINEER PROVINCE OF BRITISH COLUMBIA D. G. CHALMERS DEC 18 2018

Parks Canada Agency / L'Agence Parcs Canada

PARSONS

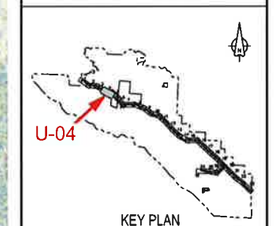

KEY PLAN
N.T.S.

Revision/Révision	Description/Description	Date/Date
-	----	----
-	----	----
-	----	----
-	----	----
-	----	----
1	ISSUED FOR TENDER	18/12/2018
0	ISSUED FOR TENDER	08/11/2017

Client/client

Parks Canada Agency / L'Agence Parcs Canada

Western and Northern Region / Ouest et Nord du Canada

Project title/Titre du projet
TOFINO, BC

PACIFIC RIM NATIONAL PARK RESERVE
?apsčlik tasīl
(Ups-cheek ta-shee)
"Going in the right direction on the trail"

Consultant Signature Only

Designed by/Concept par
DON CHALMERS / 2017-07

Drawn by/Dessiné par
DAVID COX / 2017-07

PCA Project Manager/Leadership Authority
Administrateur de Projets APC
JACKIE HICKS

Drawing title/Titre du dessin

?apsčlik tasīl (Ups-cheek ta-shee)
"Going in the right direction on the trail"
EXISTING INFRASTRUCTURE

STA 13+000 to STA 14+000

Project No./No. du projet	Sheet/Feuille	Revision no./La révision no.
PCA #1522	U-4 OF 26	1

S:\VA\0023 - PRDC SOA SHA-IF\PACIFIC RIM\PRC RIM\DWGS\A0023-PTI-SHEETS U-1-26 12_2018 IFT.DWG PLOTTED ON 2018/12/17 4:38pm BY PDOHNRC

PWCSC - A1 - 8412564

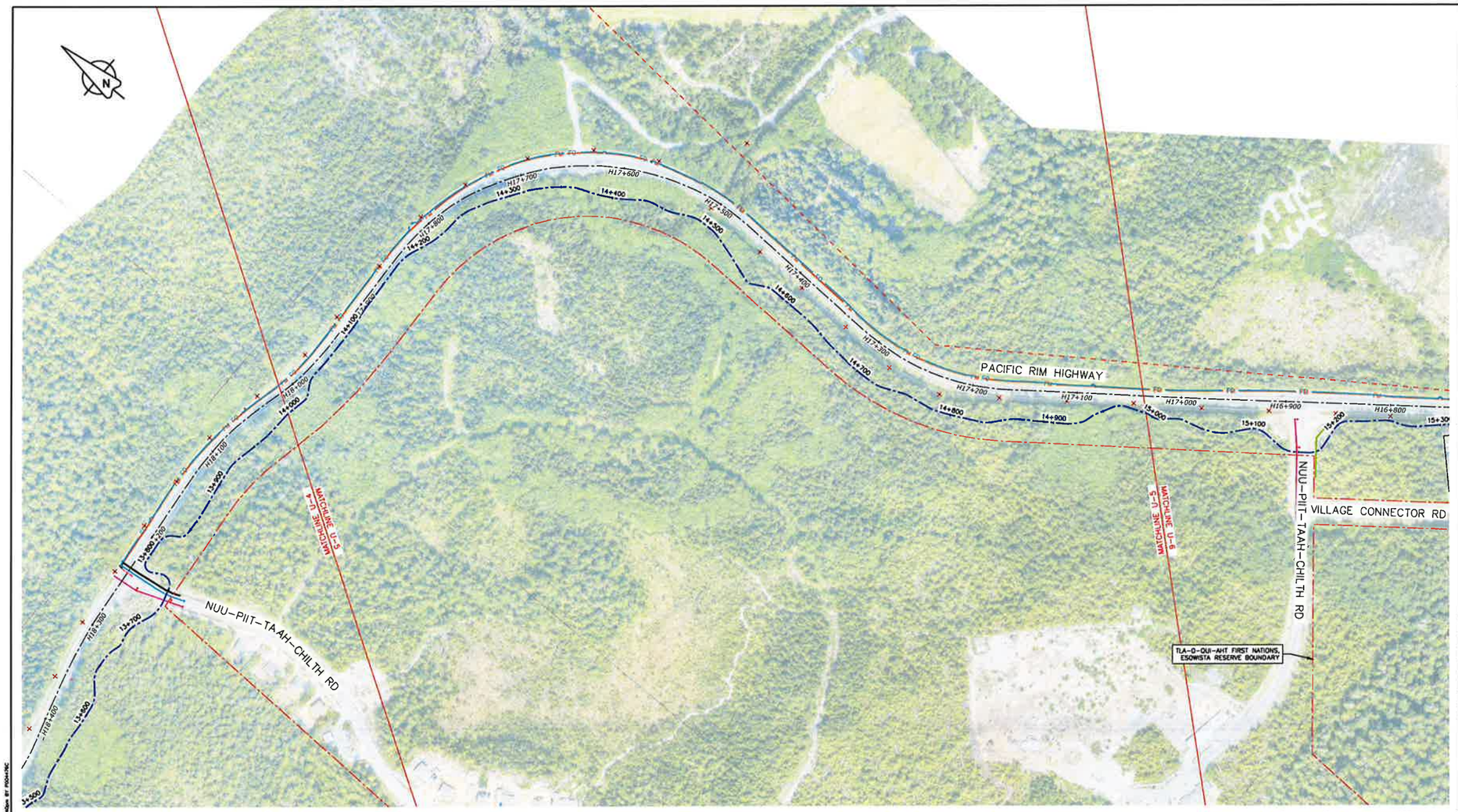

PLAN
1:2000

1:2000 0 40 120m

Parks Canada Agency L'Agence Parcs Canada

PARSONS

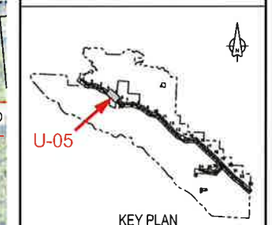

KEY PLAN
N.T.S.

Revision/ Révision	Description/Description	Date/Date
-	----	----
-	----	----
-	----	----
-	----	----
1	ISSUED FOR TENDER	18/12/2018
0	ISSUED FOR TENDER	06/11/2017

Client/client

Parks Canada Agency L'Agence Parcs Canada

Western and Northern Region Ouest et Nord du Canada

Project title/Titre du projet
TOFINO, BC

PACIFIC RIM NATIONAL PARK RESERVE
ʔapsčiik ťasii (Ups-cheek ta-shee)
"Going in the right direction on the trail"

Consultant Signature Only

Designed by/Conceptl par
DON CHALMERS / 2017-07

Drawn by/Dessiné par
DAVID COX / 2017-07

PCA Project Manager/Technical Authority
Administrateur de Projets APC
JACKIE HICKS

Drawing title/Titre du dessin
ʔapsčiik ťasii (Ups-cheek ta-shee)
"Going in the right direction on the trail"
EXISTING INFRASTRUCTURE

STA 14+000 to STA 15+000

Project No./No. du projet	Sheet/Feuille	Revision no./ La Révision no.
PCA #1522	U-5 OF 26	1

LEGEND

- FLAGGED TRAIL ALIGNMENT
- EXISTING UTILITY POLE (BASED ON ORTHO)
- HYDRO UNDERGROUND
- DOMESTIC WATER
- TELUS UG COPPER
- FM — EXISTING SANITARY FORCEMAIN
- FO — FIBRE OPTIC

PROFESSIONAL PROVINCE OF BRITISH COLUMBIA D. G. CHALMERS
DEC 18 2018

NOTE:

THESE UTILITY PLANS ARE PROVIDED FOR INFORMATION ONLY. THEY ARE COMPILED FROM A VARIETY OF SOURCES AND MAY NOT BE COMPLETE OR ACCURATE IN ALL RESPECTS. THE COMPLETENESS OF THE UTILITY INFORMATION SHOWN AS WELL AS THE UTILITY LOCATIONS MUST BE REVIEWED AND VERIFIED IN THE FIELD PRIOR TO ANY CONSTRUCTION TAKING PLACE.

CONTRACTOR TO CONTACT BC ONE-CALL PRIOR TO ANY EXCAVATION, DIGGING OR GROUND DISTURBANCE.

PWGSC – A1 – 8415584

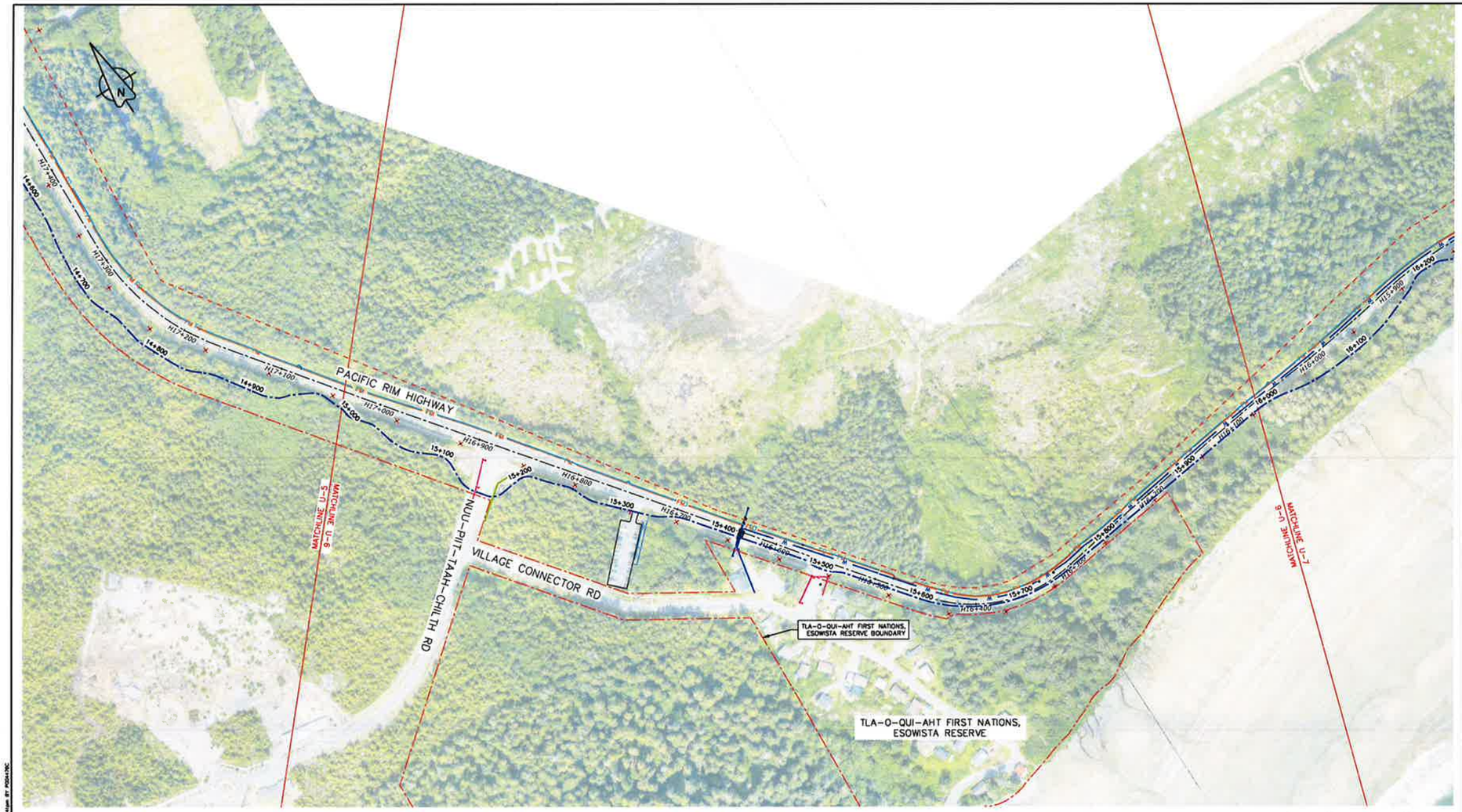

PLAN
1:2000

1:2000 0 40 120m

LEGEND

- FLAGGED TRAIL ALIGNMENT
- EXISTING UTILITY POLE (BASED ON ORTHO)
- HYDRO UNDERGROUND
- DOMESTIC WATER
- TELUS UG COPPER
- FM EXISTING SANITARY FORCEMAIN
- FO FIBRE OPTIC

NOTE:

THESE UTILITY PLANS ARE PROVIDED FOR INFORMATION ONLY. THEY ARE COMPILED FROM A VARIETY OF SOURCES AND MAY NOT BE COMPLETE OR ACCURATE IN ALL RESPECTS. THE COMPLETENESS OF THE UTILITY INFORMATION SHOWN AS WELL AS THE UTILITY LOCATIONS MUST BE REVIEWED AND VERIFIED IN THE FIELD PRIOR TO ANY CONSTRUCTION TAKING PLACE.

CONTRACTOR TO CONTACT BC ONE-CALL PRIOR TO ANY EXCAVATION, DIGGING OR GROUND DISTURBANCE.

PROFESSIONAL ENGINEER PROVINCE OF BRITISH COLUMBIA D. G. CHALMERS

DEC 18 2018

Parks Canada Agency / L'Agence Parcs Canada

PARSONS

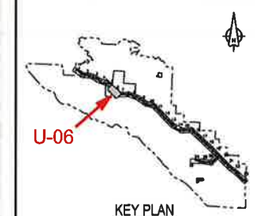

KEY PLAN
N.T.S.

Revision/Révision	Description/Description	Date/Date
-	----	----
-	----	----
-	----	----
-	----	----
-	----	----
1	ISSUED FOR TENDER	18/12/2018
0	ISSUED FOR TENDER	28/11/2017

Client/client

Parks Canada Agency / L'Agence Parcs Canada

Western and Northern Region / Ouest et Nord du Canada

Project title/Titre du projet
TOFINO, BC

PACIFIC RIM NATIONAL PARK RESERVE
?apsclik tasʼil
(Ups-cheek ta-shee)
"Going in the right direction on the trail"

Consultant Signature Only

Designed by/Conçu par
DON CHALMERS / 2017-07

Drawn by/Dessiné par
DAVID COX / 2017-07

PCA Project Manager/Technical Authority
Administrateur de Projets APC
JACKIE HICKS

Drawing title/Titre du dessin
?apsclik tasʼil (Ups-cheek ta-shee) "Going in the right direction on the trail"
EXISTING INFRASTRUCTURE

STA 15+000 to STA 16+000

Project No./No. de projet	Sheet/Feuille	Revision no./Le Révision no.
PCA #1522	U-6 OF 26	1

G:\TVA0321 - PRISC 30A 2016-18\PACIFIC RIM\DRC\A0321-PTT-SHEETS U-1-26 12_2018 #TONG PLOTTED On 2018/12/17 4:41pm BY PDAHINC

PW23C - A1 - 841X594

PLAN
1:2000

1:2000 0 40 120m

LEGEND

- FLAGGED TRAIL ALIGNMENT
- EXISTING UTILITY POLE (BASED ON ORTHO)
- HYDRO UNDERGROUND
- DOMESTIC WATER
- TELUS UG COPPER
- FM — EXISTING SANITARY FORCEMAIN
- FO — FIBRE OPTIC

NOTE:

THESE UTILITY PLANS ARE PROVIDED FOR INFORMATION ONLY. THEY ARE COMPILED FROM A VARIETY OF SOURCES AND MAY NOT BE COMPLETE OR ACCURATE IN ALL RESPECTS. THE COMPLETENESS OF THE UTILITY INFORMATION SHOWN AS WELL AS THE UTILITY LOCATIONS MUST BE REVIEWED AND VERIFIED IN THE FIELD PRIOR TO ANY CONSTRUCTION TAKING PLACE.

CONTRACTOR TO CONTACT BC ONE-CALL PRIOR TO ANY EXCAVATION, DIGGING OR GROUND DISTURBANCE.

PROFESSIONAL ENGINEER PROVINCE OF BRITISH COLUMBIA D. G. CHALMERS DEC 18 2018

Parks Canada Agency / L'Agence Parcs Canada

PARSONS

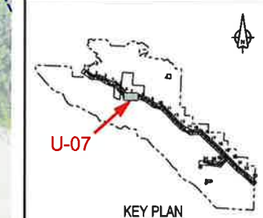

KEY PLAN
N.T.S.

Revision/Révision	Description/Description	Date/Date
-	----	----
-	----	----
-	----	----
-	----	----
1	ISSUED FOR TENDER	05/12/2018
0	ISSUED FOR TENDER	08/11/2017

Client/client

Parks Canada Agency / L'Agence Parcs Canada

Western and Northern Region / Ouest et Nord du Canada

Project title/Titre du projet
TOFINO, BC

PACIFIC RIM NATIONAL PARK RESERVE
?apsčiik tasʼil
(Ups-cheek ta-shee)
"Going in the right direction on the trail"

Consultant Signature Only

Designed by/Conceptif par
DON CHALMERS / 2017-07

Drawn by/Dessiné par
DAVID COX / 2017-07

PCA Project Manager/Gestionnaire Autorité/Administrateur de Projets APC
JACKIE HICKS

Drawing title/Titre du dessin
?apsčiik tasʼil (Ups-cheek ta-shee)
"Going in the right direction on the trail"
EXISTING INFRASTRUCTURE

STA 16+000 to STA 17+000

Project No./No. de projet	Sheet/Feuille	Revision no./La révision no.
PCA #1522	U-7 OF 26	1

G:\YVR\5231 - PACIFIC SEA 2016-18\PACIFIC RIM\DWG\5231-PTI-SHEETS U-1-26 12_2018 FINAL PLOTTED ON 2018/12/17 4:12pm BY PDHANC

PWCSC - A1 - 841X594

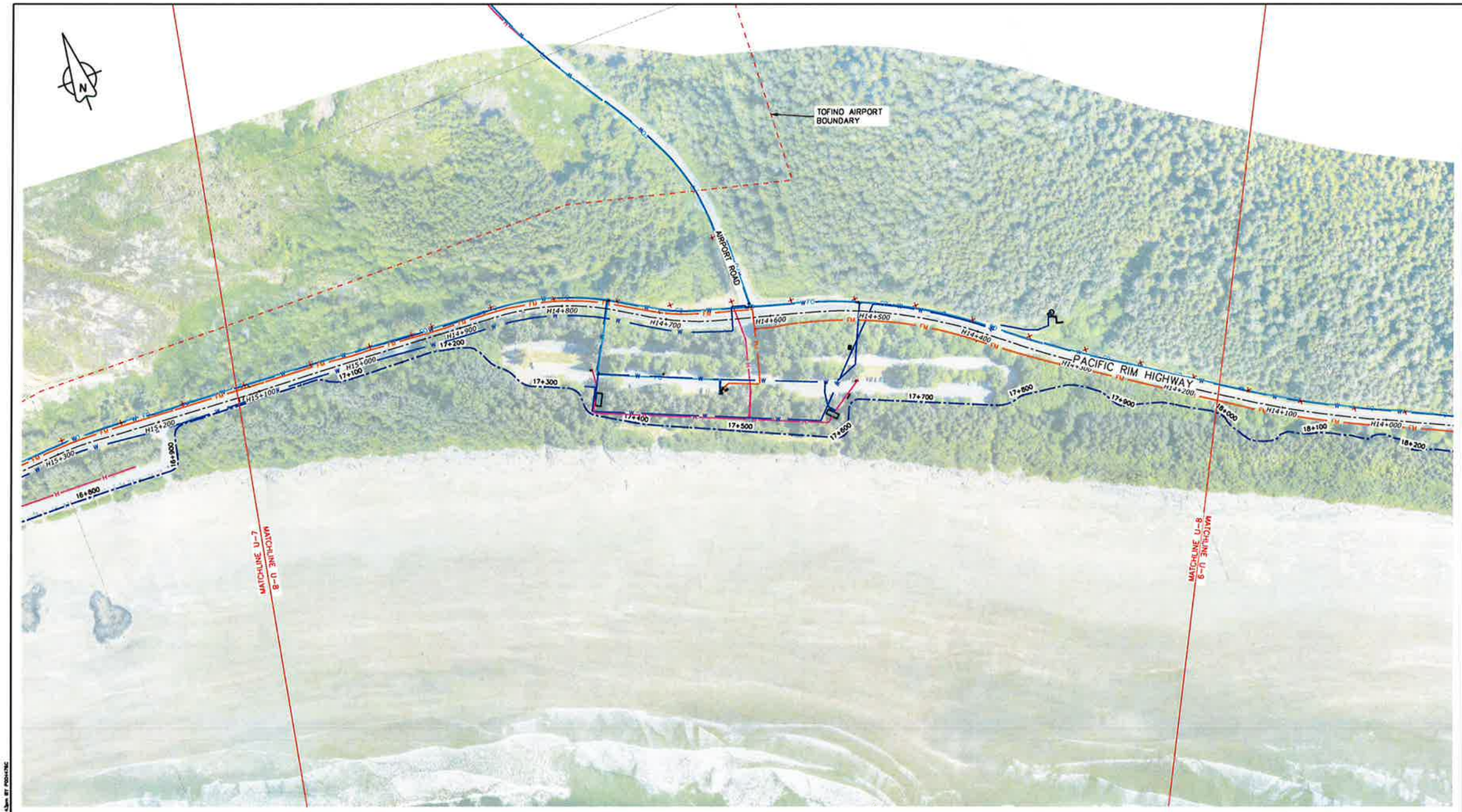

PLAN
1:2000

1:2000 0 40 120m

Parks Canada Agency / L'Agence Parcs Canada

PARSONS

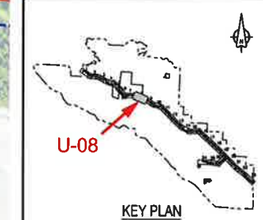

KEY PLAN
N.T.S.

-	----	----
-	----	----
-	----	----
-	----	----
1	ISSUED FOR TENDER	18/12/2018
0	ISSUED FOR TENDER	06/11/2017
Revision/ Révision	Description/Description	Date/Date

Client/client

Parks Canada Agency / L'Agence Parcs Canada

Western and Northern Region / Ouest et Nord du Canada

Project title/Titre du projet
TOFINO, BC

PACIFIC RIM NATIONAL PARK RESERVE
?apsčlik ťasʼi
(Ups-cheek ta-shee)
"Going in the right direction on the trail"

Consultant Signature Only

Designed by/Conçu par
DON CHALMERS / 2017-07

Drawn by/Dessiné par
DAVID COX / 2017-07

PCA Project Manager/Gestionnaire Administrateur de Projets APC
JACKIE HICKS

Drawing title/Titre du dessin
?apsčlik ťasʼi (Ups-cheek ta-shee)
"Going in the right direction on the trail"
EXISTING INFRASTRUCTURE

STA 17+000 to STA 18+000

PROFESSIONAL ENGINEER — PROVINCE OF BRITISH COLUMBIA — D. G. CHALMERS
DEC 18 2018

Project No./No. du projet	Sheet/Feuille	Revision no./ La révision no.
PCA #1522	U-8 OF 26	1

NOTE:

THESE UTILITY PLANS ARE PROVIDED FOR INFORMATION ONLY. THEY ARE COMPILED FROM A VARIETY OF SOURCES AND MAY NOT BE COMPLETE OR ACCURATE IN ALL RESPECTS. THE COMPLETENESS OF THE UTILITY INFORMATION SHOWN AS WELL AS THE UTILITY LOCATIONS MUST BE REVIEWED AND VERIFIED IN THE FIELD PRIOR TO ANY CONSTRUCTION TAKING PLACE.

CONTRACTOR TO CONTACT BC ONE-CALL PRIOR TO ANY EXCAVATION, DIGGING OR GROUND DISTURBANCE.

LEGEND

- FLAGGED TRAIL ALIGNMENT
- EXISTING UTILITY POLE (BASED ON ORTHO)
- HYDRO UNDERGROUND
- DOMESTIC WATER
- TELUS UG COPPER
- FM — EXISTING SANITARY FORCEMAIN
- FO — FIBRE OPTIC

PWCSC - A1 - 841X594



PLAN
1:2000

1:2000 0 40 120m

LEGEND

- FLAGGED TRAIL ALIGNMENT
- EXISTING UTILITY POLE (BASED ON ORTHO)
- HYDRO UNDERGROUND
- DOMESTIC WATER
- TELUS UG COPPER
- EXISTING SANITARY FORCEMAIN
- FIBRE OPTIC

NOTE:

THESE UTILITY PLANS ARE PROVIDED FOR INFORMATION ONLY. THEY ARE COMPILED FROM A VARIETY OF SOURCES AND MAY NOT BE COMPLETE OR ACCURATE IN ALL RESPECTS. THE COMPLETENESS OF THE UTILITY INFORMATION SHOWN AS WELL AS THE UTILITY LOCATIONS MUST BE REVIEWED AND VERIFIED IN THE FIELD PRIOR TO ANY CONSTRUCTION TAKING PLACE.

CONTRACTOR TO CONTACT BC ONE-CALL PRIOR TO ANY EXCAVATION, DIGGING OR GROUND DISTURBANCE.

PROFESSIONAL ENGINEER — PROVINCE OF BRITISH COLUMBIA — D. G. CHALMERS — DEC 18 2018

Parks Canada Agency / L'Agence Parcs Canada

PARSONS

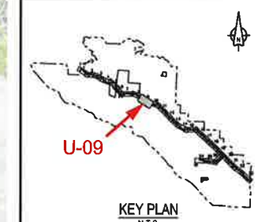

KEY PLAN
N.T.S.

Revision/Révision	Description/Description	Date/Date
-	----	----
-	----	----
-	----	----
-	----	----
1	ISSUED FOR TENDER	18/12/2018
0	ISSUED FOR TENDER	08/11/2017

Client/client

Parks Canada Agency / L'Agence Parcs Canada

Western and Northern Region / Ouest et Nord du Canada

Project title/Titre du projet
TOFINO, BC

PACIFIC RIM NATIONAL PARK RESERVE
?apsčlik tasli
(Ups-cheek ta-shee)
"Going in the right direction on the trail"

Consultant Signature Only

Designed by/Conçu par
DON CHALMERS / 2017-07

Drawn by/Dessiné par
DAVID COX / 2017-07

PCA Project Manager/Gestionnaire Ralentissement Administrateur de Projets APC
JACKIE HICKS

Drawing title/Titre du dessin
?apsčlik tasli (Ups-cheek ta-shee) "Going in the right direction on the trail"
EXISTING INFRASTRUCTURE

STA 18+000 to STA 19+000

Project No./No. du projet	Sheet/Feuille	Revision no./La Révision no.
PCA #1522	U-9 OF 26	1

PWCSC - A1 - 8413594

PLAN
1:2000

1:2000 0 40 120m

LEGEND

FLAGGED TRAIL ALIGNMENT	HYDRO UNDERGROUND
EXISTING UTILITY POLE (BASED ON ORTHO)	DOMESTIC WATER
	TELUS UG COPPER
	EXISTING SANITARY FORCEMAIN
	FIBRE OPTIC

NOTE:

THESE UTILITY PLANS ARE PROVIDED FOR INFORMATION ONLY. THEY ARE COMPILED FROM A VARIETY OF SOURCES AND MAY NOT BE COMPLETE OR ACCURATE IN ALL RESPECTS. THE COMPLETENESS OF THE UTILITY INFORMATION SHOWN AS WELL AS THE UTILITY LOCATIONS MUST BE REVIEWED AND VERIFIED IN THE FIELD PRIOR TO ANY CONSTRUCTION TAKING PLACE.

CONTRACTOR TO CONTACT BC ONE-CALL PRIOR TO ANY EXCAVATION, DIGGING OR GROUND DISTURBANCE.

PROFESSIONAL ENGINEER PROVINCE OF BRITISH COLUMBIA D. G. CHALMERS

DEC 18 2018

Parks Canada Agency / L'Agence Parcs Canada

PARSONS

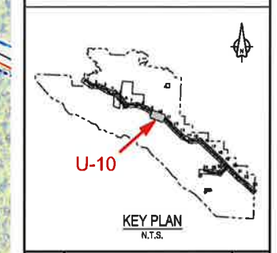

KEY PLAN
N.T.S.

Revision/Révision	Description/Description	Date/Date
-	----	----
-	----	----
-	----	----
-	----	----
1	ISSUED FOR TENDER	18/12/2018
0	ISSUED FOR TENDER	06/11/2017

Client/client

Parks Canada Agency / L'Agence Parcs Canada

Western and Northern Region / Ouest et Nord du Canada

Project title/Titre du projet
TOFINO, BC

PACIFIC RIM NATIONAL PARK RESERVE
?apsčik tasli
(Ups-cheek ta-shee)
"Going in the right direction on the trail"

Consultant Signature Only

Designed by/Concept par
DON CHALMERS / 2017-07

Drawn by/Dessiné par
DAVID COX / 2017-07

PCA Project Manager/Technical Authority
Administrateur de Projets APC
JACKIE HICKS

Drawing title/Titre du dessin
?apsčik tasli (Ups-cheek ta-shee) "Going in the right direction on the trail"
EXISTING INFRASTRUCTURE

STA 19+000 to STA 20+000

Project No./No. du projet	Sheet/Feuille	Revision no./La Révision no.
PCA #1522	U-10 OF 26	1

G:\TV\A3\15 - PRICE SCA 2016-17\WORK IN\ALUNDS\2017-PTI-SHEETS U-1-26 12_2018 FT.DWG AUDITED ON 2018/12/17 4:42pm BY FSCHTRC

PBCSC - A1 - 841X594

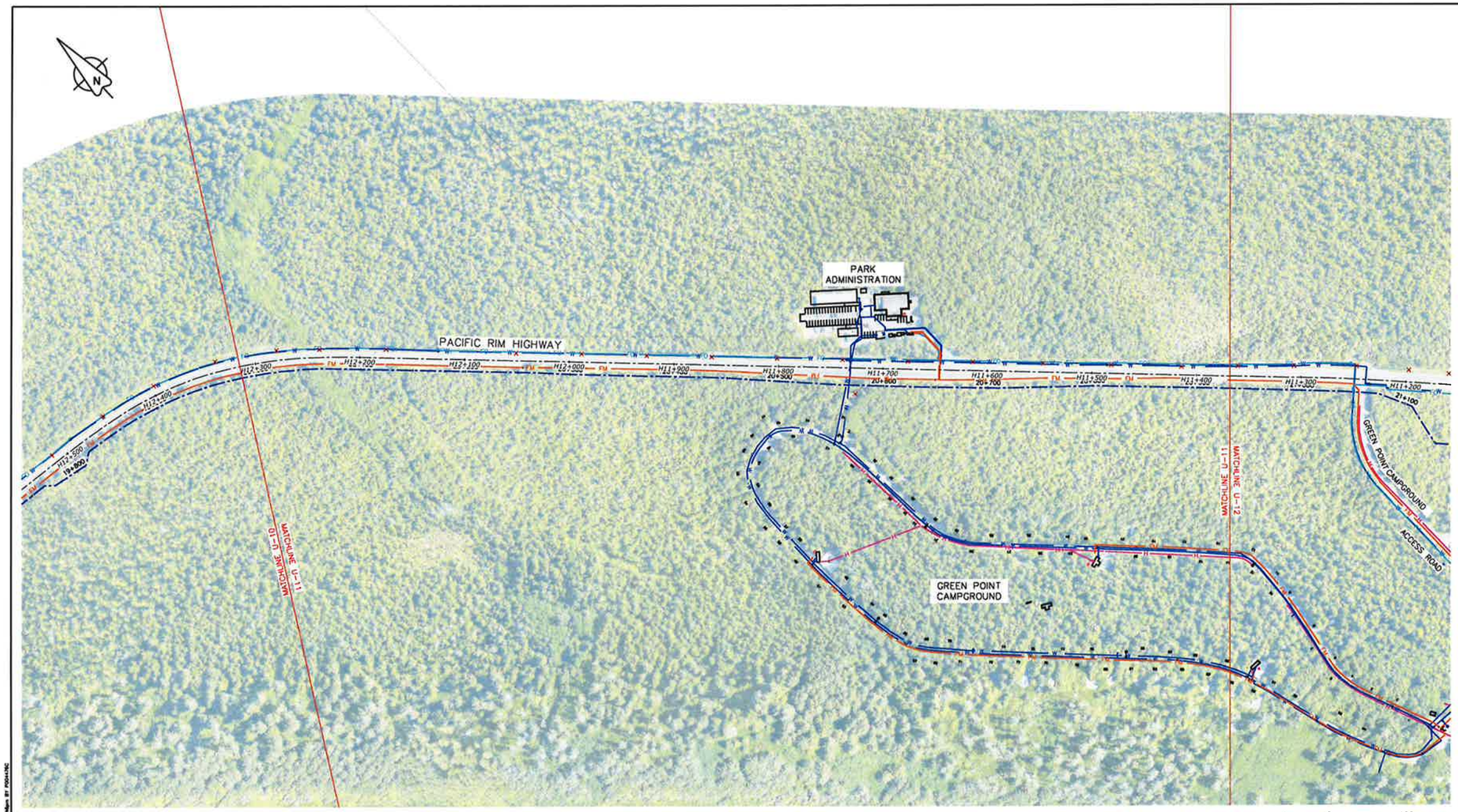

PLAN
1:2000

1:2000 0 40 120m

Parks Canada Agency / L'Agence Parcs Canada

PARSONS

KEY PLAN
N.T.S.

Revision/Révision	Description/Description	Date/Date
-	----	----
-	----	----
-	----	----
-	----	----
1	ISSUED FOR TENDER	18/12/2018
0	ISSUED FOR TENDER	06/11/2017

Client/client

Parks Canada Agency / L'Agence Parcs Canada

Western and Northern Region / Ouest et Nord du Canada

Project title/Titre du projet
TOFINO, BC

PACIFIC RIM NATIONAL PARK RESERVE
?apsčik tasīl
(Ups-cheek ta-shee)
"Going in the right direction on the trail"

Consultant Signature Only

Designed by/Concept par
DON CHALMERS / 2017-07

Drawn by/Dessiné par
DAVID COX / 2017-07

PCA Project Manager/Gestionnaire Autorité Administrateur de Projets APC
JACKIE HICKS

Drawing title/Titre du dessin
?apsčik tasīl (Ups-cheek ta-shee) "Going in the right direction on the trail"
EXISTING INFRASTRUCTURE

STA 20+000 to STA 21+000

Project No./No. du projet	Sheet/Feuille	Revision no./Le Révision no.
PCA #1522	U-11 OF 26	1

PROFESSIONAL PROVINCE OF BRITISH COLUMBIA D. G. CHALMERS ENGINEER

DEC 18 2018

LEGEND

- FLAGGED TRAIL ALIGNMENT
- EXISTING UTILITY POLE (BASED ON ORTHO)
- HYDRO UNDERGROUND
- DOMESTIC WATER
- TELUS UG COPPER
- FM — EXISTING SANITARY FORCEMAIN
- FO — FIBRE OPTIC

NOTE:

THESE UTILITY PLANS ARE PROVIDED FOR INFORMATION ONLY. THEY ARE COMPILED FROM A VARIETY OF SOURCES AND MAY NOT BE COMPLETE OR ACCURATE IN ALL RESPECTS. THE COMPLETENESS OF THE UTILITY INFORMATION SHOWN AS WELL AS THE UTILITY LOCATIONS MUST BE REVIEWED AND VERIFIED IN THE FIELD PRIOR TO ANY CONSTRUCTION TAKING PLACE.

CONTRACTOR TO CONTACT BC ONE-CALL PRIOR TO ANY EXCAVATION, DIGGING OR GROUND DISTURBANCE.

PWGSC – A1 – 841X594

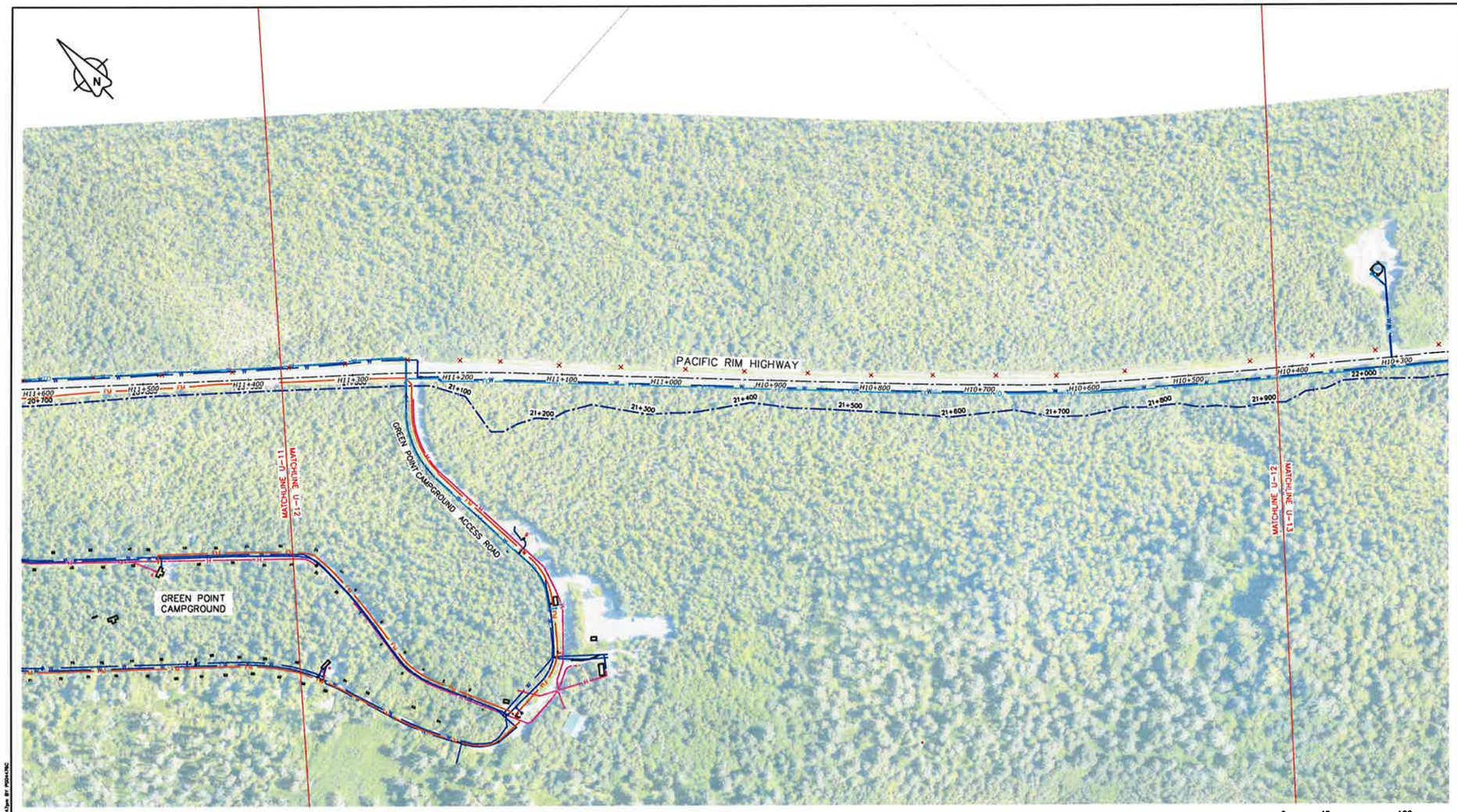

PLAN
1:2000

1:2000 0 40 120m

NOTE:

THESE UTILITY PLANS ARE PROVIDED FOR INFORMATION ONLY. THEY ARE COMPILED FROM A VARIETY OF SOURCES AND MAY NOT BE COMPLETE OR ACCURATE IN ALL RESPECTS. THE COMPLETENESS OF THE UTILITY INFORMATION SHOWN AS WELL AS THE UTILITY LOCATIONS MUST BE REVIEWED AND VERIFIED IN THE FIELD PRIOR TO ANY CONSTRUCTION TAKING PLACE.

CONTRACTOR TO CONTACT BC ONE-CALL PRIOR TO ANY EXCAVATION, DIGGING OR GROUND DISTURBANCE.

LEGEND

- FLAGGED TRAIL ALIGNMENT
- EXISTING UTILITY POLE (BASED ON ORTHO)
- HYDRO UNDERGROUND
- DOMESTIC WATER
- TELUS UG COPPER
- FM — EXISTING SANITARY FORCEMAIN
- FO — FIBRE OPTIC

PROFESSIONAL PROVINCE OF BRITISH COLUMBIA D. G. CHALMERS ENGINEER

DEC 18 2018

Parks Canada Agency / L'Agence Parcs Canada

PARSONS

KEY PLAN
N.T.S.

-	----	----
-	----	----
-	----	----
-	----	----
1	ISSUED FOR TENDER	18/12/2018
0	ISSUED FOR TENDER	06/11/2017
Revision/ Révision	Description/Description	Date/Date

Client/client

Parks Canada Agency / L'Agence Parcs Canada

Western and Northern Region / Ouest et Nord du Canada

Project title/Titre du projet
TOFINO, BC

PACIFIC RIM NATIONAL PARK RESERVE
?apsclik tasil
(Ups-cheek ta-shee)
"Going in the right direction on the trail"

Consultant Signature Only

Designed by/Concept par
DON CHALMERS / 2017-07

Drawn by/Dessiné par
DAVID COX / 2017-07

PCA Project Manager/Gestionnaire Administrateur de Projets APE
JACKIE HICKS

Drawing title/Titre du dessin
?apsclik tasil (Ups-cheek ta-shee)
"Going in the right direction on the trail"
EXISTING INFRASTRUCTURE

STA 21+000 to STA 22+000

Project No./No. de projet	Sheet/ Feuille	Revision no./ Le Révision no.
PCA #1522	U-12 of 26	1

PWGSC – A1 – 8413394



PLAN
1:2000

1:2000 0 40 120m

NOTE:

THESE UTILITY PLANS ARE PROVIDED FOR INFORMATION ONLY. THEY ARE COMPILED FROM A VARIETY OF SOURCES AND MAY NOT BE COMPLETE OR ACCURATE IN ALL RESPECTS. THE COMPLETENESS OF THE UTILITY INFORMATION SHOWN AS WELL AS THE UTILITY LOCATIONS MUST BE REVIEWED AND VERIFIED IN THE FIELD PRIOR TO ANY CONSTRUCTION TAKING PLACE.

CONTRACTOR TO CONTACT BC ONE-CALL PRIOR TO ANY EXCAVATION, DIGGING OR GROUND DISTURBANCE.

LEGEND

- FLAGGED TRAIL ALIGNMENT
- EXISTING UTILITY POLE (BASED ON ORTHO)
- HYDRO UNDERGROUND
- DOMESTIC WATER
- TELUS UG COPPER
- FM — EXISTING SANITARY FORCEMAIN
- FO — FIBRE OPTIC

PROFESSIONAL PROVINCE OF BRITISH COLUMBIA D. G. CHALMERS DEC 18 2018

Parks Canada Agency / L'Agence Parcs Canada

PARSONS

KEY PLAN
N.T.S.

Revision/Révision	Description/Description	Date/Date
-	----	----
-	----	----
-	----	----
-	----	----
-	----	----
1	ISSUED FOR TENDER	18/12/2018
0	ISSUED FOR TENDER	08/11/2017

Client/client

Parks Canada Agency / L'Agence Parcs Canada

Western and Northern Region / Ouest et Nord du Canada

Project title/Titre du projet
TOFINO, BC

PACIFIC RIM NATIONAL PARK RESERVE
ʔapsčiik tasii
(Ups-cheek ta-shee)
"Going in the right direction on the trail"

Consultant Signature Only

Designed by/Concept par
DON CHALMERS / 2017-07

Drawn by/Dessiné par
DAVID COX / 2017-07

PCA Project Manager/Gestionnaire Autorité Administrateur de Projets APC
JACKIE HICKS

Drawing title/Titre du dessin
ʔapsčiik tasii (Ups-cheek ta-shee)
"Going in the right direction on the trail"
EXISTING INFRASTRUCTURE

STA 22+000 to STA 23+000

Project No./No. du projet	Sheet/Feuille	Revision no./Le Révision no.
PCA #1522	U-13 OF 26	1

PWGSC – A1 – 8413594

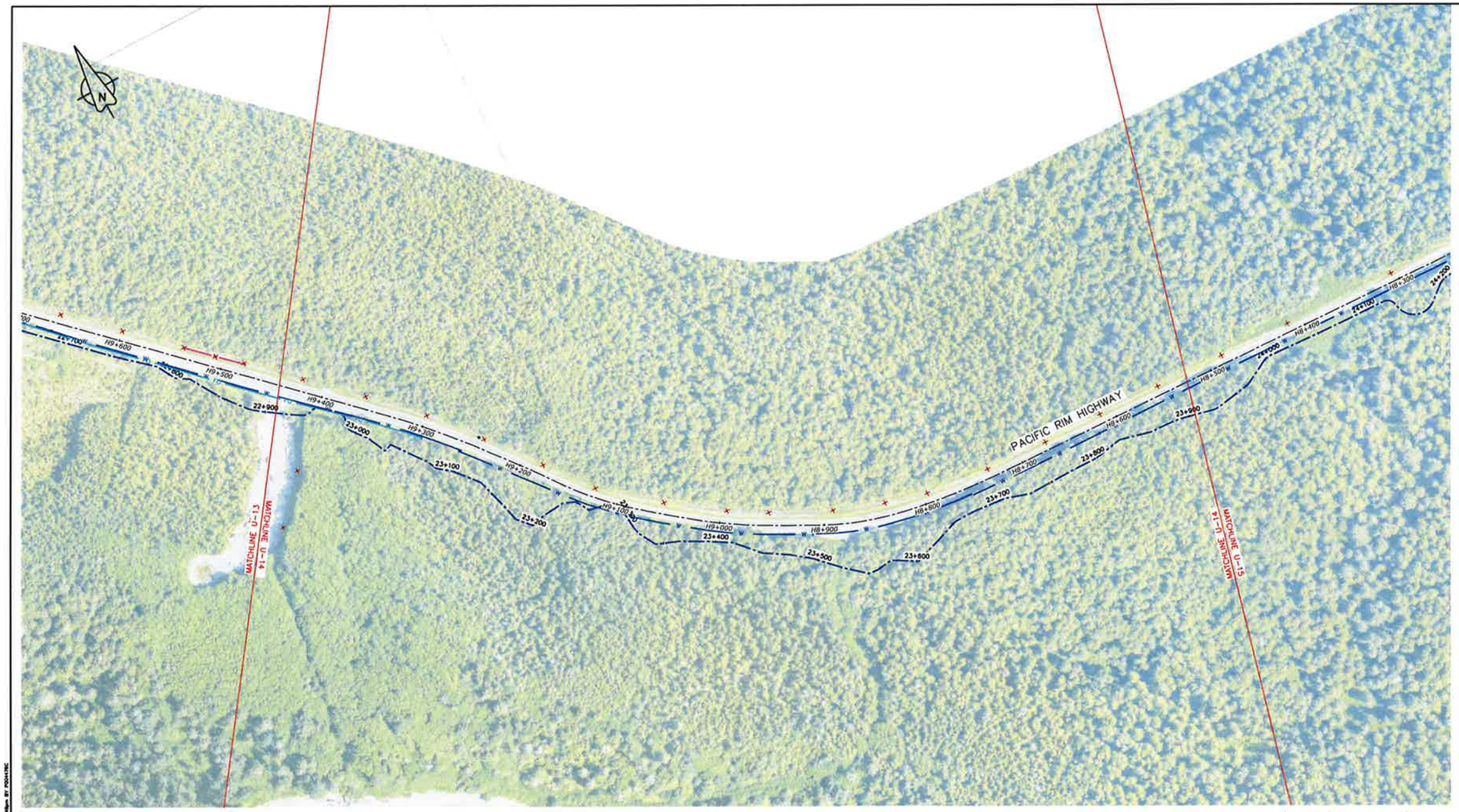

PLAN
1:2000

1:2000 0 40 120m

NOTE:

THESE UTILITY PLANS ARE PROVIDED FOR INFORMATION ONLY. THEY ARE COMPILED FROM A VARIETY OF SOURCES AND MAY NOT BE COMPLETE OR ACCURATE IN ALL RESPECTS. THE COMPLETENESS OF THE UTILITY INFORMATION SHOWN AS WELL AS THE UTILITY LOCATIONS MUST BE REVIEWED AND VERIFIED IN THE FIELD PRIOR TO ANY CONSTRUCTION TAKING PLACE.

CONTRACTOR TO CONTACT BC ONE-CALL PRIOR TO ANY EXCAVATION, DIGGING OR GROUND DISTURBANCE.

LEGEND

- FLAGGED TRAIL ALIGNMENT
- EXISTING UTILITY POLE (BASED ON ORTHO)
- HYDRO UNDERGROUND
- DOMESTIC WATER
- TELUS UG COPPER
- FM — EXISTING SANITARY FORCEMAIN
- FO — FIBRE OPTIC

PROFESSIONAL PROVINCE OF BRITISH COLUMBIA D. G. CHALMERS ENGINEER
DEC 18 2018

Parks Canada Agency / L'Agence Parcs Canada

PARSONS

KEY PLAN
N.T.S.

Revision/ Révision	Description/Description	Date/Date
-	----	----
-	----	----
-	----	----
-	----	----
1	ISSUED FOR TENDER	18/12/2018
0	ISSUED FOR TENDER	08/11/2017

Client/client

Parks Canada Agency / L'Agence Parcs Canada

Western and Northern Region / Ouest et Nord du Canada

Project title/Titre du projet
TOFINO, BC

PACIFIC RIM NATIONAL PARK RESERVE
?apsčik tasli
(Ups-cheek ta-shee)
"Going in the right direction on the trail"

Consultant Signature Only

Designed by/Concept par
DON CHALMERS / 2017-07

Drawn by/Dessiné par
DAVID COX / 2017-07

PCA Project Manager/Responsible Authority
Administrateur de Projets APC
JACKIE HICKS

Drawing title/Titre du dessin
?apsčik tasli (Ups-cheek ta-shee) "Going in the right direction on the trail"
EXISTING INFRASTRUCTURE

STA 23+000 to STA 24+000

Project No./No. du projet	Sheet/ Feuille	Revision no./ Le Révision no.
PCA #1522	U-14 OF 26	1

PWCSC – A1 – 841X594

PLAN
1:2000

1:2000 0 40 120m

NOTE:

THESE UTILITY PLANS ARE PROVIDED FOR INFORMATION ONLY. THEY ARE COMPILED FROM A VARIETY OF SOURCES AND MAY NOT BE COMPLETE OR ACCURATE IN ALL RESPECTS. THE COMPLETENESS OF THE UTILITY INFORMATION SHOWN AS WELL AS THE UTILITY LOCATIONS MUST BE REVIEWED AND VERIFIED IN THE FIELD PRIOR TO ANY CONSTRUCTION TAKING PLACE.

CONTRACTOR TO CONTACT BC ONE-CALL PRIOR TO ANY EXCAVATION, DIGGING OR GROUND DISTURBANCE.

LEGEND

- FLAGGED TRAIL ALIGNMENT
- EXISTING UTILITY POLE (BASED ON ORTHO)
- HYDRO UNDERGROUND
- DOMESTIC WATER
- TELUS UG COPPER
- FM — EXISTING SANITARY FORCEMAIN
- FO — FIBRE OPTIC

PROFESSIONAL PROVINCE OF BRITISH COLUMBIA D. G. CHALMERS ENGINEER

DEC 18 2018

Parks Canada Agency / L'Agence Parcs Canada

PARSONS

KEY PLAN
N.T.S.

Revision/Révision	Description/Description	Date/Date
-	----	----
-	----	----
-	----	----
-	----	----
1	ISSUED FOR TENDER	18/12/2018
0	ISSUED FOR TENDER	06/11/2017

Client/client

Parks Canada Agency / L'Agence Parcs Canada

Western and Northern Region / Ouest et Nord du Canada

Project title/Titre du projet
TOFINO, BC

PACIFIC RIM NATIONAL PARK RESERVE
?apsclik tasli
(Ups-cheek ta-shee)
"Going in the right direction on the trail"

Consultant Signature Only

Designed by/Concept par
DON CHALMERS / 2017-07

Drawn by/Dessiné par
DAVID COX / 2017-07

PCA Project Manager/Technical Authority
Administrateur de Projets APC
JACKIE HICKS

Drawing title/Titre du dessin
?apsclik tasli (Ups-cheek ta-shee)
"Going in the right direction on the trail"
EXISTING INFRASTRUCTURE

STA 24+000 to STA 25+000

Project No./No. du projet	Sheet/Feuille	Revision no./Le Révision no.
PCA #1522	U-15 OF 26	1

G:\YV\82321 - PACIC SIA 2016-18\PACIFIC TRAILHEAD\82321-PTC-SHEETS U-1-26 12.2018 #1.DWG PLOTTED ON 2018/12/17 4:48pm BY PCH4.DRC

PWCSC - A1 - 8413394

PLAN
1:2000

1:2000 0 40 120m

NOTE:

THESE UTILITY PLANS ARE PROVIDED FOR INFORMATION ONLY. THEY ARE COMPILED FROM A VARIETY OF SOURCES AND MAY NOT BE COMPLETE OR ACCURATE IN ALL RESPECTS. THE COMPLETENESS OF THE UTILITY INFORMATION SHOWN AS WELL AS THE UTILITY LOCATIONS MUST BE REVIEWED AND VERIFIED IN THE FIELD PRIOR TO ANY CONSTRUCTION TAKING PLACE.

CONTRACTOR TO CONTACT BC ONE-CALL PRIOR TO ANY EXCAVATION, DIGGING OR GROUND DISTURBANCE.

LEGEND

- FLAGGED TRAIL ALIGNMENT
- EXISTING UTILITY POLE (BASED ON ORTHO)
- HYDRO UNDERGROUND
- DOMESTIC WATER
- TELUS UG COPPER
- FM — EXISTING SANITARY FORCEMAIN
- FO — FIBRE OPTIC

PROFESSIONAL ENGINEER — PROVINCE OF BRITISH COLUMBIA — D. G. CHALMERS — DEC 18 2018

Parks Canada Agency / L'Agence Parcs Canada

PARSONS

KEY PLAN
N.T.S.

-	----	----
-	----	----
-	----	----
-	----	----
1	ISSUED FOR TENDER	18/12/2018
0	ISSUED FOR TENDER	28/11/2017
Revision/ Révision	Description/Description	Date/Date

Client/client

Parks Canada Agency / L'Agence Parcs Canada

Western and Northern Region / Ouest et Nord du Canada

Project title/Titre du projet
TOFINO, BC

PACIFIC RIM NATIONAL PARK RESERVE
?apsčiik tasïl
(Ups-cheek ta-shee)
"Going in the right direction on the trail"

Consultant Signature Only

Designed by/Concept par
DON CHALMERS / 2017-07

Drawn by/Dessiné par
DAVID COX / 2017-07

PCA Project Manager/Teskriiced Authority
Administrateur de Projets APC
JACKIE HICKS

Drawing title/Titre du dessin
?apsčiik tasïl (Ups-cheek ta-shee)
"Going in the right direction on the trail"
EXISTING INFRASTRUCTURE

STA 25+000 to STA 26+000

Project No./No. du projet	Sheet/Feuille	Revision no./ Le Révision no.
PCA #1522	U-16 OF 26	1

PWGSC – A1 – 8411394



PLAN
1:2000

1:2000 0 40 120m

NOTE:

THESE UTILITY PLANS ARE PROVIDED FOR INFORMATION ONLY. THEY ARE COMPILED FROM A VARIETY OF SOURCES AND MAY NOT BE COMPLETE OR ACCURATE IN ALL RESPECTS. THE COMPLETENESS OF THE UTILITY INFORMATION SHOWN AS WELL AS THE UTILITY LOCATIONS MUST BE REVIEWED AND VERIFIED IN THE FIELD PRIOR TO ANY CONSTRUCTION TAKING PLACE.

CONTRACTOR TO CONTACT BC ONE-CALL PRIOR TO ANY EXCAVATION, DIGGING OR GROUND DISTURBANCE.

LEGEND

- FLAGGED TRAIL ALIGNMENT
- EXISTING UTILITY POLE (BASED ON ORTHO)
- HYDRO UNDERGROUND
- DOMESTIC WATER
- TELUS UG COPPER
- EXISTING SANITARY FORCEMAIN
- FIBRE OPTIC

PROFESSIONAL ENGINEER — PROVINCE OF BRITISH COLUMBIA — D. G. CHALMERS — DEC 18 2018

Parks Canada Agency / L'Agence Parcs Canada

PARSONS

U-17
KEY PLAN
N.T.S.

Revision/ Révision	Description/Description	Date/Date
-	----	----
-	----	----
-	----	----
-	----	----
-	----	----
1	ISSUED FOR TENDER	18/12/2018
0	ISSUED FOR TENDER	06/11/2017

Client/client

Parks Canada Agency / L'Agence Parcs Canada

Western and Northern Region / Ouest et Nord du Canada

Project title/Titre du projet
TOFINO, BC

PACIFIC RIM NATIONAL PARK RESERVE
?apsčiik tasli
(Ups-cheek ta-shee)
"Going in the right direction on the trail"

Consultant Signature Only

Designed by/Concept par
DON CHALMERS / 2017-07

Drawn by/Dessiné par
DAVID COX / 2017-07

PCA Project Manager/Technical Authority
Administrateur de Projets APC
JACKIE HICKS

Drawing title/Titre du dessin
?apsčiik tasli (Ups-cheek ta-shee)
"Going in the right direction on the trail"
EXISTING INFRASTRUCTURE

STA 26+000 to STA 27+000

Project No./No. de projet	Sheet/Feuille	Revision no./ Le Révision no.
PCA #1522	U-17 OF 26	1

PWGSC – A1 – 8413504

PLAN
1:2000

1:2000 0 40 120m

NOTE:

THESE UTILITY PLANS ARE PROVIDED FOR INFORMATION ONLY. THEY ARE COMPILED FROM A VARIETY OF SOURCES AND MAY NOT BE COMPLETE OR ACCURATE IN ALL RESPECTS. THE COMPLETENESS OF THE UTILITY INFORMATION SHOWN AS WELL AS THE UTILITY LOCATIONS MUST BE REVIEWED AND VERIFIED IN THE FIELD PRIOR TO ANY CONSTRUCTION TAKING PLACE.

CONTRACTOR TO CONTACT BC ONE-CALL PRIOR TO ANY EXCAVATION, DIGGING OR GROUND DISTURBANCE.

LEGEND

- FLAGGED TRAIL ALIGNMENT
- EXISTING UTILITY POLE (BASED ON ORTHO)
- HYDRO UNDERGROUND
- DOMESTIC WATER
- TELUS UG COPPER
- FM — EXISTING SANITARY FORCEMAIN
- FO — FIBRE OPTIC

PROFESSIONAL ENGINEER — PROVINCE OF BRITISH COLUMBIA — D. G. CHALMERS — DEC 18 2018

Parks Canada Agency / L'Agence Parcs Canada

PARSONS

KEY PLAN
N.T.S.

–	----	----
–	----	----
–	----	----
–	----	----
1	ISSUED FOR TENDER	18/12/2018
0	ISSUED FOR TENDER	06/11/2017
Revision No./ Révision No.	Description/Description	Date/Date

Client/client

Parks Canada Agency / L'Agence Parcs Canada

Western and Northern Region / Ouest et Nord du Canada

Project title/Titre du projet
TOFINO, BC

PACIFIC RIM NATIONAL PARK RESERVE
ʔapsčlik tasʔi
(Ups-cheek ta-shee)
"Going in the right direction on the trail"

Consultant Signature Only

Designed by/Conceptí par
DON CHALMERS / 2017-07

Drawn by/Dessiné par
DAVID COX / 2017-07

PCA Project Manager/Technical Authority
Administrateur de Projets APC
JACKIE HICKS

Drawing title/Titre du dessin
ʔapsčlik tasʔi (Ups-cheek ta-shee) "Going in the right direction on the trail"
EXISTING INFRASTRUCTURE

STA 27+000 to STA 28+000

Project No./No. du projet	Sheet/Feuille	Revision no./ La révision no.
PCA #1522	U-18 OF 26	1

PWGSC – A1 – 841X594

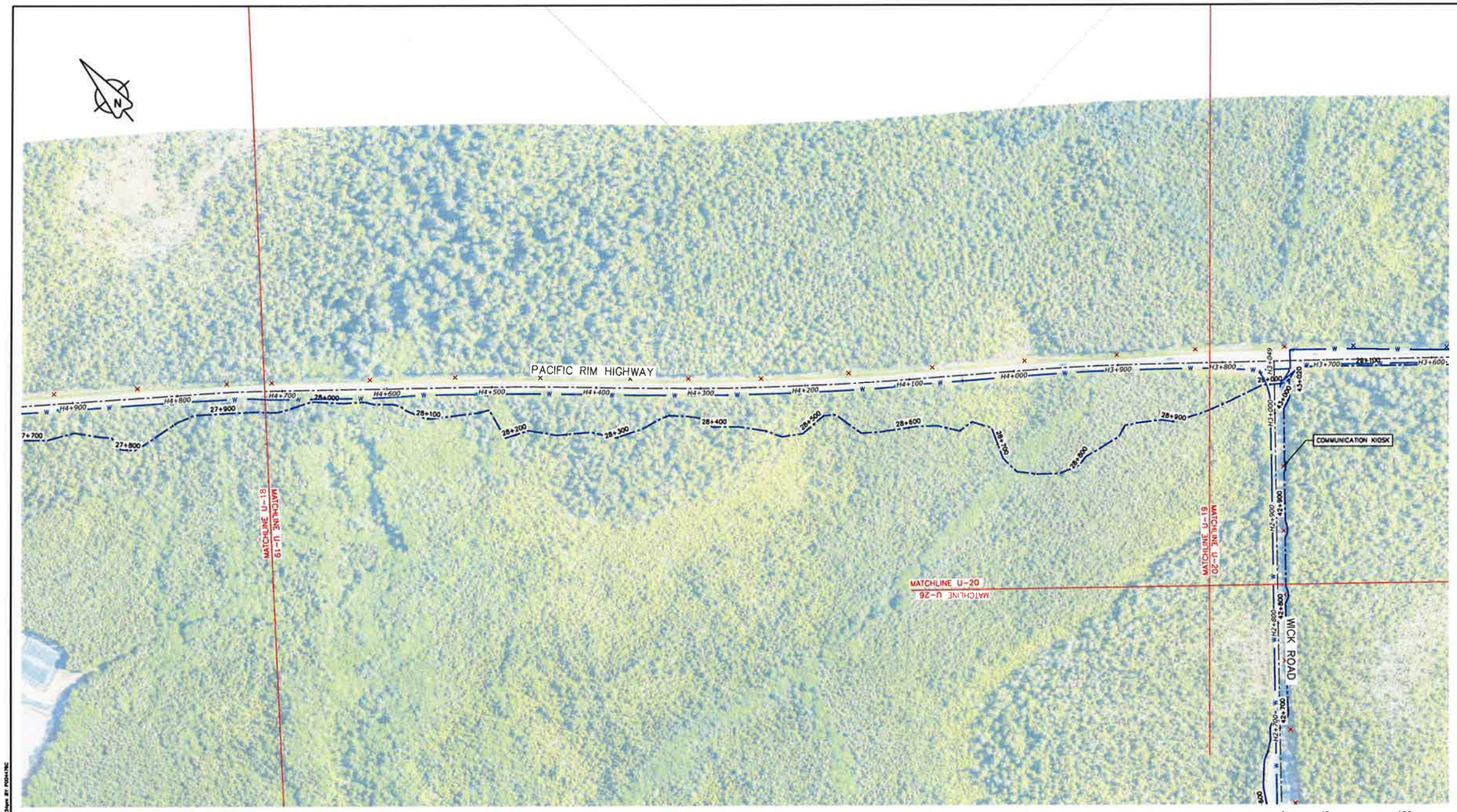

PLAN
1:2000

LEGEND

- FLAGGED TRAIL ALIGNMENT
- EXISTING UTILITY POLE (BASED ON ORTHO)
- HYDRO UNDERGROUND
- DOMESTIC WATER
- TELUS UG COPPER
- EXISTING SANITARY FORCEMAIN
- FIBRE OPTIC

NOTE:

THESE UTILITY PLANS ARE PROVIDED FOR INFORMATION ONLY. THEY ARE COMPILED FROM A VARIETY OF SOURCES AND MAY NOT BE COMPLETE OR ACCURATE IN ALL RESPECTS. THE COMPLETENESS OF THE UTILITY INFORMATION SHOWN AS WELL AS THE UTILITY LOCATIONS MUST BE REVIEWED AND VERIFIED IN THE FIELD PRIOR TO ANY CONSTRUCTION TAKING PLACE.

CONTRACTOR TO CONTACT BC ONE-CALL PRIOR TO ANY EXCAVATION, DIGGING OR GROUND DISTURBANCE.

PROFESSIONAL ENGINEER PROVINCE OF BRITISH COLUMBIA D. G. CHALMERS

DEC 18 2018

PWGSC - A1 - 841X594

Parks Canada Agency / L'Agence Parcs Canada

PARSONS

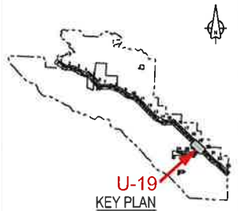

KEY PLAN
N.T.S.

Revision/ Révision	Description/Description	Date/Date
-	----	----
-	----	----
-	----	----
-	----	----
1	ISSUED FOR TENDER	18/12/2018
0	ISSUED FOR TENDER	06/11/2017

Client/client

Parks Canada Agency / L'Agence Parcs Canada

Western and Northern Region / Ouest et Nord du Canada

Project title/Titre du projet
TOFINO, BC

PACIFIC RIM NATIONAL PARK RESERVE
?apsčiik ťasïi
(Ups-cheek ta-shee)
"Going in the right direction on the trail"

Consultant Signature Only

Designed by/Conceptí par
DON CHALMERS / 2017-07

Drawn by/Dessiné par
DAVID COX / 2017-07

PCA Project Manager/Technical Authority
Administrateur de Projets APC
JACKIE HICKS

Drawing title/Titre du dessin
?apsčiik ťasïi (Ups-cheek ta-shee) "Going in the right direction on the trail"
EXISTING INFRASTRUCTURE

STA 28+000 to STA 29+000

Project No./No. du projet	Sheet/Feuille	Revision no./ La Révision no.
PCA #1522	U-19 OF 26	1

PLAN
1:2000

1:2000 0 40 120m

Parks Canada Agency L'Agence Parcs Canada

PARSONS

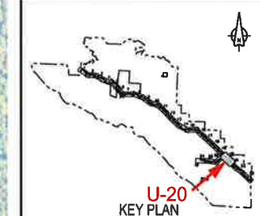

KEY PLAN
N.T.S.

Revision/Révision	Description/Description	Date/Date
-	----	----
-	----	----
-	----	----
-	----	----
1	ISSUED FOR TENDER	18/12/2018
0	ISSUED FOR TENDER	28/11/2017

Client/client

Parks Canada Agency L'Agence Parcs Canada

Western and Northern Region Ouest et Nord du Canada

Project title/Titre du projet
TOFINO, BC

PACIFIC RIM NATIONAL PARK RESERVE
?apsčik ta:ʔ
(Ups-cheek ta-shee)
"Going in the right direction on the trail"

Consultant Signature Only

Designed by/Concept par
DON CHALMERS / 2017-07

Drawn by/Dessiné par
DAVID COX / 2017-07

PCA Project Manager/Technical Authority
Administrateur de Projets APC
JACKIE HICKS

Drawing title/Titre du dessin
?apsčik ta:ʔ (Ups-cheek ta-shee) "Going in the right direction on the trail"
EXISTING INFRASTRUCTURE

STA 29+000 to STA 30+000

Project No./No. du projet	Sheet/Feuille	Revision no./La révision no.
PCA #1522	U-20 OF 26	1

NOTE:

THESE UTILITY PLANS ARE PROVIDED FOR INFORMATION ONLY. THEY ARE COMPILED FROM A VARIETY OF SOURCES AND MAY NOT BE COMPLETE OR ACCURATE IN ALL RESPECTS. THE COMPLETENESS OF THE UTILITY INFORMATION SHOWN AS WELL AS THE UTILITY LOCATIONS MUST BE REVIEWED AND VERIFIED IN THE FIELD PRIOR TO ANY CONSTRUCTION TAKING PLACE.

CONTRACTOR TO CONTACT BC ONE-CALL PRIOR TO ANY EXCAVATION, DIGGING OR GROUND DISTURBANCE.

LEGEND

- FLAGGED TRAIL ALIGNMENT
- EXISTING UTILITY POLE (BASED ON ORTHO)
- HYDRO UNDERGROUND
- DOMESTIC WATER
- TELUS UG COPPER
- EXISTING SANITARY FORCEMAIN
- FIBRE OPTIC

PROFESSIONAL ENGINEER PROVINCE OF BRITISH COLUMBIA D. G. CHALMERS DEC 18 2018

PWOSC - A1 - 6413584

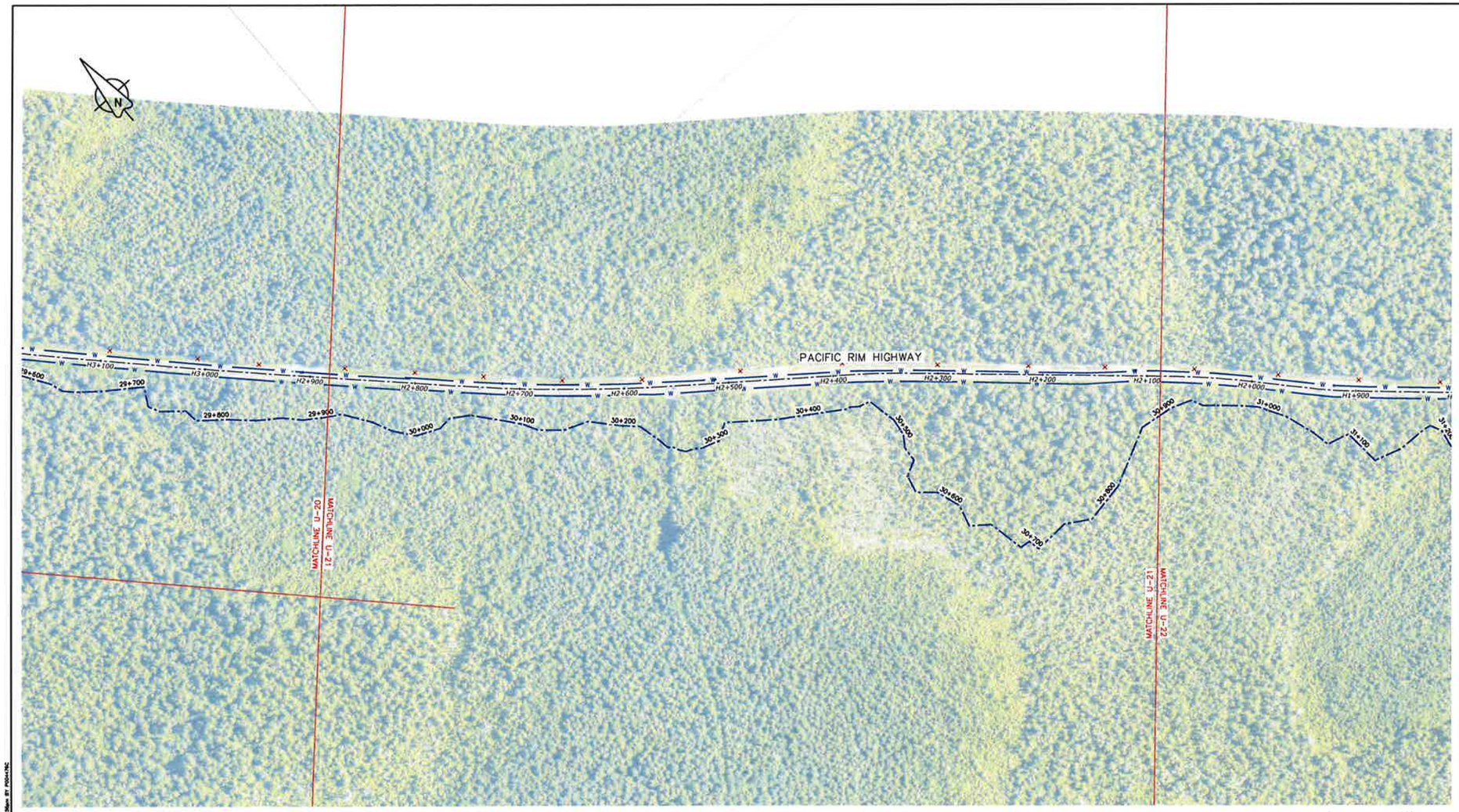

PLAN
1:2000

1:2000 0 40 120m

LEGEND

FLAGGED TRAIL ALIGNMENT	HYDRO UNDERGROUND
EXISTING UTILITY POLE (BASED ON ORTHO)	DOMESTIC WATER
	TELUS UG COPPER
	EXISTING SANITARY FORCEMAIN
	FIBRE OPTIC

NOTE:

THESE UTILITY PLANS ARE PROVIDED FOR INFORMATION ONLY. THEY ARE COMPILED FROM A VARIETY OF SOURCES AND MAY NOT BE COMPLETE OR ACCURATE IN ALL RESPECTS. THE COMPLETENESS OF THE UTILITY INFORMATION SHOWN AS WELL AS THE UTILITY LOCATIONS MUST BE REVIEWED AND VERIFIED IN THE FIELD PRIOR TO ANY CONSTRUCTION TAKING PLACE.

CONTRACTOR TO CONTACT BC ONE-CALL PRIOR TO ANY EXCAVATION, DIGGING OR GROUND DISTURBANCE.

PROFESSIONAL ENGINEER PROVINCE OF BRITISH COLUMBIA D. G. CHALMERS

DEC 18 2018

Parks Canada Agency / L'Agence Parcs Canada

PARSONS

KEY PLAN
N.T.S.

Revision/Révision	Description/Description	Date/Date
-	----	----
-	----	----
-	----	----
-	----	----
1	ISSUED FOR TENDER	18/12/2018
0	ISSUED FOR TENDER	06/11/2017

Client/client

Parks Canada Agency / L'Agence Parcs Canada

Western and Northern Region / Ouest et Nord du Canada

Project title/Titre du projet
TOFINO, BC

PACIFIC RIM NATIONAL PARK RESERVE
?apscîik tasîl
(Ups-cheek ta-shee)
"Going in the right direction on the trail"

Consultant Signature Only

Designed by/Concept par
DON CHALMERS / 2017-07

Drawn by/Dessiné par
DAVID COX / 2017-07

PCA Project Manager/Tenrinant Authority
Administrateur de Projets APC
JACKIE HICKS

Drawing title/Titre du dessin
?apscîik tasîl (Ups-cheek ta-shee)
"Going in the right direction on the trail"
EXISTING INFRASTRUCTURE

STA 30+000 to STA 31+000

Project No./No. de projet	Sheet/Feuille	Revision no./La Révision no.
PCA #1522	U-21 OF 26	1

PWCSC - A1 - 8417584

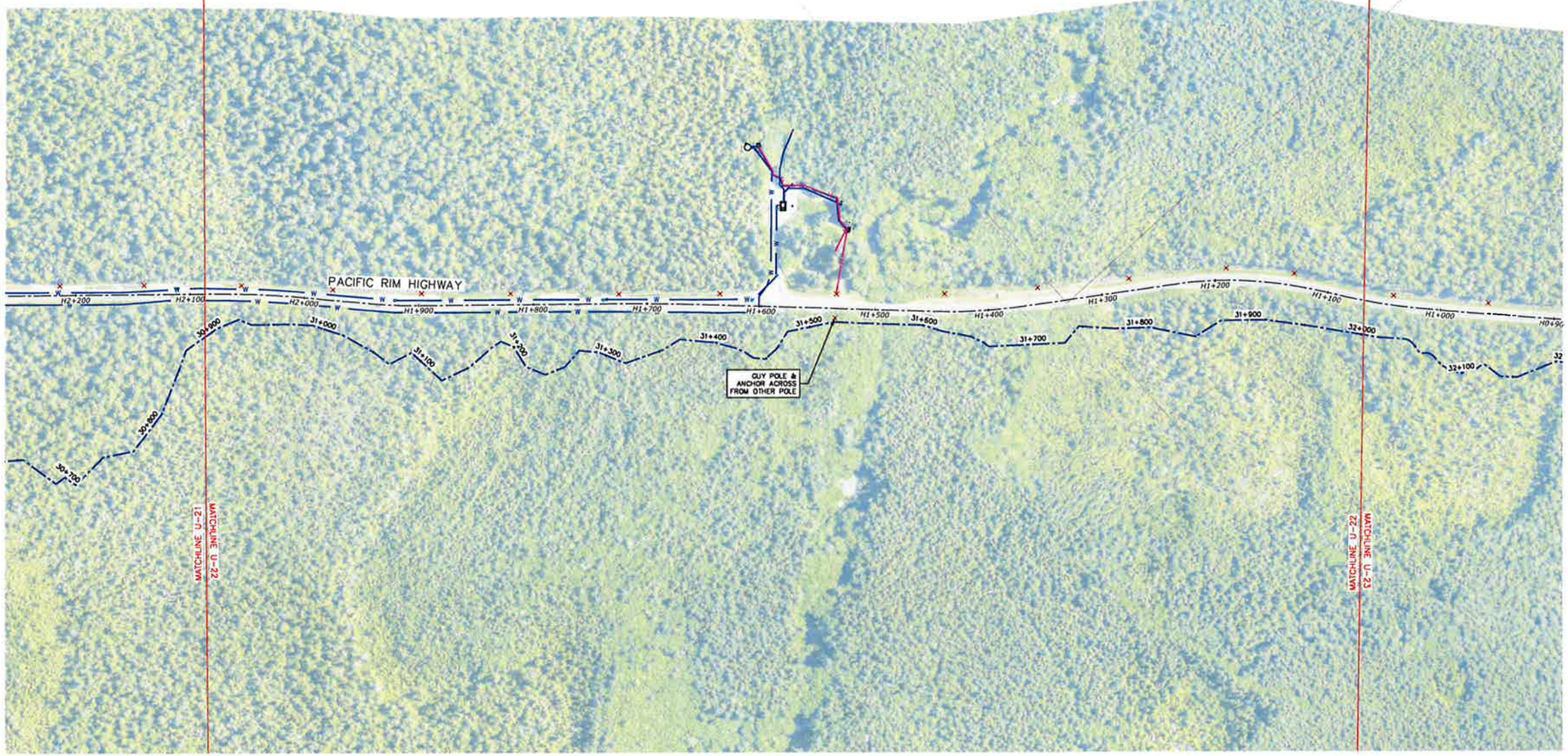

PLAN
1:2000

1:2000 0 40 120m

NOTE:

THESE UTILITY PLANS ARE PROVIDED FOR INFORMATION ONLY. THEY ARE COMPILED FROM A VARIETY OF SOURCES AND MAY NOT BE COMPLETE OR ACCURATE IN ALL RESPECTS. THE COMPLETENESS OF THE UTILITY INFORMATION SHOWN AS WELL AS THE UTILITY LOCATIONS MUST BE REVIEWED AND VERIFIED IN THE FIELD PRIOR TO ANY CONSTRUCTION TAKING PLACE.

CONTRACTOR TO CONTACT BC ONE-CALL PRIOR TO ANY EXCAVATION, DIGGING OR GROUND DISTURBANCE.

LEGEND

- FLAGGED TRAIL ALIGNMENT
- EXISTING UTILITY POLE (BASED ON ORTHO)
- HYDRO UNDERGROUND
- DOMESTIC WATER
- TELUS UG COPPER
- EXISTING SANITARY FORCEMAIN
- FIBRE OPTIC

PROFESSIONAL PROVINCE OF BRITISH COLUMBIA D. G. CHALMERS
DEC 18 2019

Parks Canada Agency / L'Agence Parcs Canada

PARSONS

KEY PLAN
N.T.S.
U-22

Revision/ Révision	Description/Description	Date/Date
-	----	----
-	----	----
-	----	----
-	----	----
1	ISSUED FOR TENDER	18/12/2019
0	ISSUED FOR TENDER	06/11/2017

Client/client

Parks Canada Agency / L'Agence Parcs Canada

Western and Northern Region / Ouest et Nord du Canada

Project title/Titre du projet
TOFINO, BC

PACIFIC RIM NATIONAL PARK RESERVE
?apsčik tasii
(Ups-cheek ta-shee)
"Going in the right direction on the trail"

Consultant Signature Only

Designed by/Conceptí par
DON CHALMERS / 2017-07

Drawn by/Dessiné par
DAVID COX / 2017-07

PCA Project Manager/Technical Authority
Administrateur de Projets APC
JACKIE HICKS

Drawing title/Titre du dessin
?apsčik tasii (Ups-cheek ta-shee)
"Going in the right direction on the trail"
EXISTING INFRASTRUCTURE

STA 31+000 to STA 32+100

Project No./No. du projet	Sheet/Feuille	Revision no./ La Révision no.
PCA #1522	U-22 OF 26	1

G:\TVA\0331 - PACIFIC SEA 2016-18\PACIFIC RIM\PARKS\0332 - PTT-SHEETS U-1-26 12_2018 FT.DWG PLOTTED ON 2019/12/17 4:37pm BY PGIAMNC

PWCSC - A1 - 8413364



PLAN
1:2000

1:2000 0 40 120m

NOTE:

THESE UTILITY PLANS ARE PROVIDED FOR INFORMATION ONLY. THEY ARE COMPILED FROM A VARIETY OF SOURCES AND MAY NOT BE COMPLETE OR ACCURATE IN ALL RESPECTS. THE COMPLETENESS OF THE UTILITY INFORMATION SHOWN AS WELL AS THE UTILITY LOCATIONS MUST BE REVIEWED AND VERIFIED IN THE FIELD PRIOR TO ANY CONSTRUCTION TAKING PLACE.

CONTRACTOR TO CONTACT BC ONE-CALL PRIOR TO ANY EXCAVATION, DIGGING OR GROUND DISTURBANCE.

LEGEND

- FLAGGED TRAIL ALIGNMENT
- EXISTING UTILITY POLE (BASED ON ORTHO)
- HYDRO UNDERGROUND
- DOMESTIC WATER
- TELUS UG COPPER
- FM — EXISTING SANITARY FORCEMAIN
- FO — FIBRE OPTIC

PROFESSIONAL PROVINCE OF BRITISH COLUMBIA D. G. CHALMERS ENGINEER
DEC 18 2018

Parks Canada Agency / L'Agence Parcs Canada

PARSONS

KEY PLAN
N.T.S.
U-23

Revision No./No. de révision	Description/Description	Date/Date
-	----	----
-	----	----
-	----	----
-	----	----
1	ISSUED FOR TENDER	18/12/2018
0	ISSUED FOR TENDER	09/11/2017

Client/client

Parks Canada Agency / L'Agence Parcs Canada

Western and Northern Region / Ouest et Nord du Canada

Project title/Titre du projet
TOFINO, BC

PACIFIC RIM NATIONAL PARK RESERVE
ʔapsčlik ťasʼli
(Ups-cheek ta-shee)
"Going in the right direction on the trail"

Consultant Signature Only

Designed by/Concept par
DON CHALMERS / 2017-07

Drawn by/Dessiné par
DAVID COX / 2017-07

PCA Project Manager/Gestionnaire Autorité Administrateur de Projets APC
JACKIE HICKS

Drawing title/Titre du dessin
ʔapsčlik ťasʼli (Ups-cheek ta-shee)
"Going in the right direction on the trail"
EXISTING INFRASTRUCTURE

STA 32+100 to STA 33+275

Project No./No. du projet	Sheet/Feuille	Revision no./La Révision no.
PCA #1522	U-23 OF 28	1

PWCSC – A1 – 8413584

PLAN
1:2000

1:2000 0 40 120m

Parks Canada Agency | L'Agence Parcs Canada

PARSONS

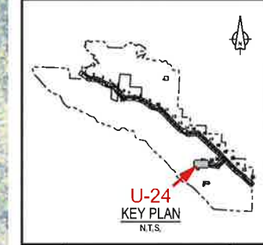

KEY PLAN
N.T.S.

Revision/Révision	Description/Description	Date/Date
-	----	----
-	----	----
-	----	----
-	----	----
1	ISSUED FOR TENDER	18/12/2018
0	ISSUED FOR TENDER	06/11/2017

Client/client

Parks Canada Agency | L'Agence Parcs Canada

Western and Northern Region | Ouest et Nord du Canada

Project title/Titre du projet
TOFINO, BC

PACIFIC RIM NATIONAL PARK RESERVE
ʔapsc̓iik t̓asʼii
(Ups-cheek ta-shee)
"Going in the right direction on the trail"

Consultant Signature Only

Designed by/Concept par
DON CHALMERS / 2017-07

Drawn by/Dessiné par
DAVID COX / 2017-07

PCA Project Manager/Technical Authority
Administrateur de Projets APC
JACKIE HICKS

Drawing title/Titre du dessin
ʔapsc̓iik t̓asʼii (Ups-cheek ta-shee)
"Going in the right direction on the trail"
EXISTING INFRASTRUCTURE

STA 40+234 to STA 41+000

Project No./No. du projet	Sheet/Feuille	Revision no./La Révision no.
PCA #1522	U-24 OF 26	1

LEGEND

- FLAGGED TRAIL ALIGNMENT
- EXISTING UTILITY POLE (BASED ON ORTHO)
- HYDRO UNDERGROUND
- DOMESTIC WATER
- TELUS UG COPPER
- FM EXISTING SANITARY FORCEMAIN
- FO FIBRE OPTIC

PROFESSIONAL PROVINCE OF BRITISH COLUMBIA D. G. CHALMERS ENGINEER
DEC 18 2018

NOTE:

THESE UTILITY PLANS ARE PROVIDED FOR INFORMATION ONLY. THEY ARE COMPILED FROM A VARIETY OF SOURCES AND MAY NOT BE COMPLETE OR ACCURATE IN ALL RESPECTS. THE COMPLETENESS OF THE UTILITY INFORMATION SHOWN AS WELL AS THE UTILITY LOCATIONS MUST BE REVIEWED AND VERIFIED IN THE FIELD PRIOR TO ANY CONSTRUCTION TAKING PLACE.

CONTRACTOR TO CONTACT BC ONE-CALL PRIOR TO ANY EXCAVATION, DIGGING OR GROUND DISTURBANCE.

PWGSC – A1 – 8413394

PLAN
1:2000

1:2000 0 40 120m

LEGEND

- FLAGGED TRAIL ALIGNMENT
- EXISTING UTILITY POLE (BASED ON ORTHO)
- HYDRO UNDERGROUND
- DOMESTIC WATER
- TELUS UG COPPER
- FM EXISTING SANITARY FORCEMAIN
- FO FIBRE OPTIC

NOTE:

THESE UTILITY PLANS ARE PROVIDED FOR INFORMATION ONLY. THEY ARE COMPILED FROM A VARIETY OF SOURCES AND MAY NOT BE COMPLETE OR ACCURATE IN ALL RESPECTS. THE COMPLETENESS OF THE UTILITY INFORMATION SHOWN AS WELL AS THE UTILITY LOCATIONS MUST BE REVIEWED AND VERIFIED IN THE FIELD PRIOR TO ANY CONSTRUCTION TAKING PLACE.

CONTRACTOR TO CONTACT BC ONE-CALL PRIOR TO ANY EXCAVATION, DIGGING OR GROUND DISTURBANCE.

PROFESSIONAL ENGINEER PROVINCE OF BRITISH COLUMBIA D. G. CHALMERS DEC 18 2018

Parks Canada Agency / L'Agence Parcs Canada

PARSONS

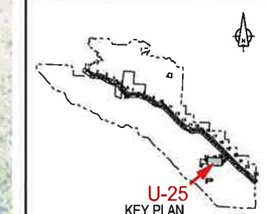

Revision/Révision	Description/Description	Date/Date
-	----	----
-	----	----
-	----	----
-	----	----
1	ISSUED FOR TENDER	18/12/2018
0	ISSUED FOR TENDER	28/11/2017

Client/client

Parks Canada Agency / L'Agence Parcs Canada

Western and Northern Region / Ouest et Nord du Canada

Project title/Titre du projet

TOFINO, BC

PACIFIC RIM NATIONAL PARK RESERVE
ʔapsčiik tasli
(Ups-cheek ta-shee)
"Going in the right direction on the trail"

Consultant Signature Only

Designed by/Concept par: DON CHALMERS / 2017-07

Drawn by/Dessiné par: DAVID COX / 2017-07

PCA Project Manager/Gestionnaire du projet de l'APC: JACKIE HICKS

Drawing title/Titre du dessin

ʔapsčiik tasli (Ups-cheek ta-shee) "Going in the right direction on the trail"
EXISTING INFRASTRUCTURE

STA 41+000 to STA 42+000

Project No./No. du projet	Sheet/Feuille	Revision no./La révision no.
PCA #1522	U-25 OF 26	1

PWGSC – A1 – 841X594

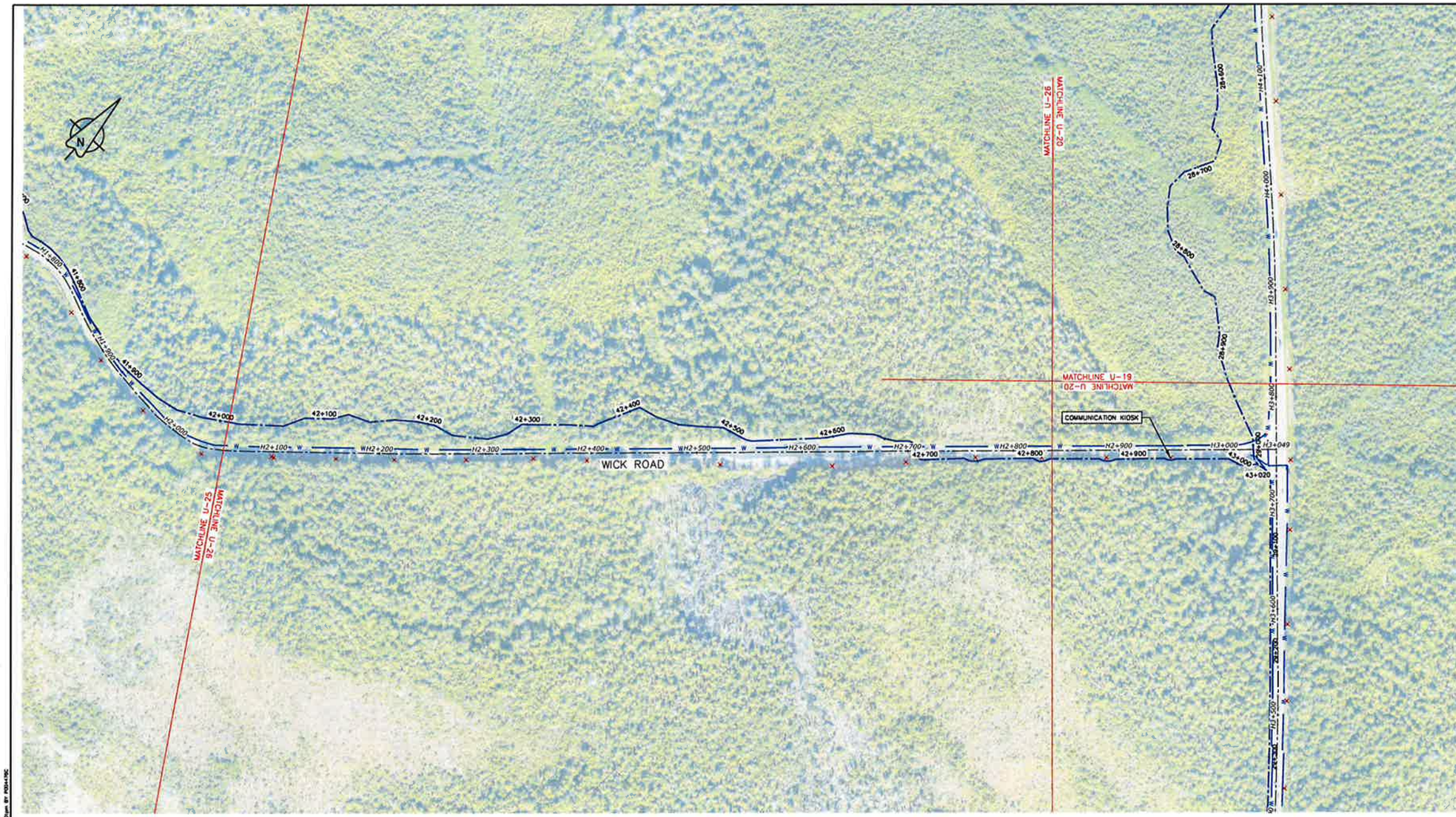

PLAN
1:2000

1:2000 0 40 120m

Parks Canada Agency L'Agence Parcs Canada

PARSONS

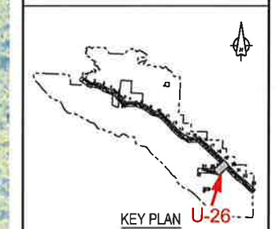

KEY PLAN
N.T.S.

Revision/ Revision	Description/Description	Date/Date
-	----	----
-	----	----
-	----	----
-	----	----
-	----	----
1	ISSUED FOR TENDER	18/12/2018
0	ISSUED FOR TENDER	06/11/2017

Client/client

Parks Canada Agency L'Agence Parcs Canada

Western and Northern Region Ouest et Nord du Canada

Project title/Titre du projet
TOFINO, BC

PACIFIC RIM NATIONAL PARK RESERVE
?apsčlik ťasłi
(Ups-cheek ta-shee)
"Going in the right direction on the trail"

Consultant Signature Only

Designed by/Concept par
DON CHALMERS / 2017-07

Drawn by/Dessiné par
DAVID COX / 2017-07

PCA Project Manager/Gestionnaire Autorité Administrateur de Projets APC
JACKIE HICKS

Drawing title/Titre du dessin

?apsčlik ťasłi (Ups-cheek ta-shee) "Going in the right direction on the trail"
EXISTING INFRASTRUCTURE

STA 42+000 to STA 43+010

Project No./No. du projet	Sheet/Feuille	Revision no./ La Révision no.
PCA #1522	U-26 OF 26	1

NOTE:

THESE UTILITY PLANS ARE PROVIDED FOR INFORMATION ONLY. THEY ARE COMPILED FROM A VARIETY OF SOURCES AND MAY NOT BE COMPLETE OR ACCURATE IN ALL RESPECTS. THE COMPLETENESS OF THE UTILITY INFORMATION SHOWN AS WELL AS THE UTILITY LOCATIONS MUST BE REVIEWED AND VERIFIED IN THE FIELD PRIOR TO ANY CONSTRUCTION TAKING PLACE.

CONTRACTOR TO CONTACT BC ONE-CALL PRIOR TO ANY EXCAVATION, DIGGING OR GROUND DISTURBANCE.

LEGEND

- FLAGGED TRAIL ALIGNMENT
- EXISTING UTILITY POLE (BASED ON ORTHO)
- HYDRO UNDERGROUND
- DOMESTIC WATER
- TELUS UG COPPER
- EXISTING SANITARY FORCEMAIN
- FIBRE OPTIC

PROFESSIONAL ENGINEER PROVINCE OF BRITISH COLUMBIA D. G. CHALMERS DEC 18 2018

PWGSC – A1 – 8411X504