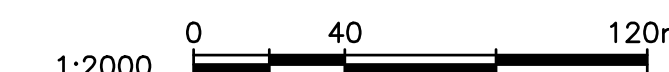


PLAN
1:2000



NOTE:

THESE UTILITY PLANS ARE PROVIDED FOR INFORMATION ONLY. THEY ARE COMPILED FROM A VARIETY OF SOURCES AND MAY NOT BE COMPLETE OR ACCURATE IN ALL RESPECTS. THE COMPLETENESS OF THE UTILITY INFORMATION SHOWN AS WELL AS THE UTILITY LOCATIONS MUST BE REVIEWED AND VERIFIED IN THE FIELD PRIOR TO ANY CONSTRUCTION TAKING PLACE.

CONTRACTOR TO CONTACT BC ONE-CALL PRIOR TO ANY EXCAVATION, DIGGING OR GROUND DISTURBANCE.

LEGEND

- FLAGGED TRAIL ALIGNMENT
- EXISTING UTILITY POLE (BASED ON ORTHO)
- HYDRO UNDERGROUND
- DOMESTIC WATER
- TELUS UG COPPER
- FM EXISTING SANITARY FORCEMAIN
- FO FIBRE OPTIC

Revision/	Description/Description	Date/Date
1	ISSUED FOR TENDER	18/12/2018
0	ISSUED FOR TENDER	06/11/2017

Client/client	
Parks Canada Agency	L'Agence Parcs Canada
Western and Northern Region	Ouest et Nord du Canada

Project title/Titre du projet
TOFINO, BC
PACIFIC RIM NATIONAL PARK RESERVE
ʔapsc̓iik tašii
(Ups-cheek ta-shee)
“Going in the right direction on the trail”

Consultant Signature Only

Designed by/Concept par
DON CHALMERS / 2017-07

Drawn by/Dessine par
DAVID COX / 2017-07

PCA Project Manager/Technical Authority
Administrateur de Projets APC
JACKIE HICKS

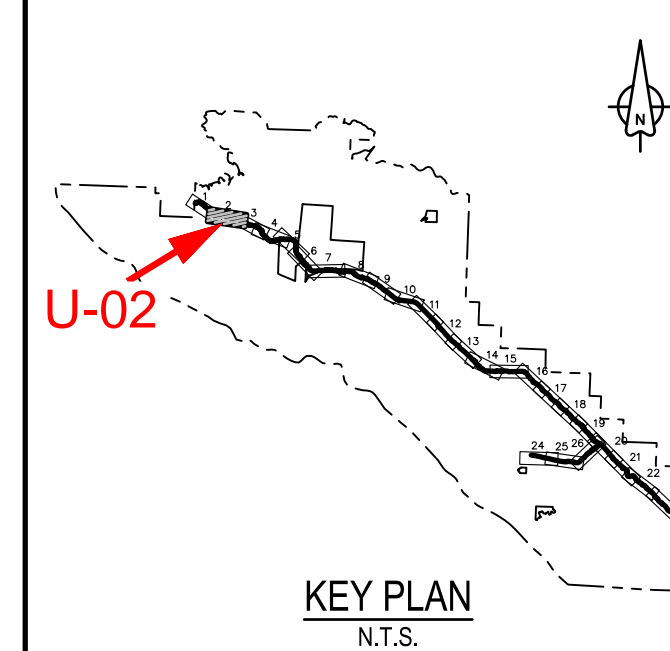
Drawing title/Titre du dessin
ʔapsc̓iik tašii (Ups-cheek ta-shee)
“Going in the right direction on the trail”
EXISTING INFRASTRUCTURE

STA 10+000 to STA 11+000

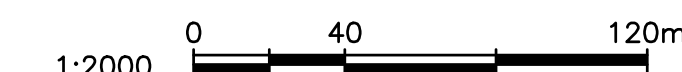
Project No./No. du projet PCA #1522	Sheet/Feuille U-1 OF 26	Revision no./La Révision no. 1
---	--------------------------------------	--

D:\V\03121 - PWSC S.A. 2015-10\PROJECT TRAVELER TRAIL\UTL\03121-PT-SHEETS U-1-26 12-2018.FDWG PLOTTED ON 2018/12/17 4:37pm BY P004479C





PLAN
1:2000



NOTE:

THESE UTILITY PLANS ARE PROVIDED FOR INFORMATION ONLY. THEY ARE COMPILED FROM A VARIETY OF SOURCES AND MAY NOT BE COMPLETE OR ACCURATE IN ALL RESPECTS. THE COMPLETENESS OF THE UTILITY INFORMATION SHOWN AS WELL AS THE UTILITY LOCATIONS MUST BE REVIEWED AND VERIFIED IN THE FIELD PRIOR TO ANY CONSTRUCTION TAKING PLACE.

CONTRACTOR TO CONTACT BC ONE-CALL PRIOR TO ANY EXCAVATION, DIGGING OR GROUND DISTURBANCE.

LEGEND

- FLAGGED TRAIL ALIGNMENT
- EXISTING UTILITY POLE (BASED ON ORTHO)
- HYDRO UNDERGROUND
- DOMESTIC WATER
- TELUS UG COPPER
- FM EXISTING SANITARY FORCEMAIN
- FO FIBRE OPTIC

Revision/Revision	Description/Description	Date/Date
1	ISSUED FOR TENDER	18/12/2018
0	ISSUED FOR TENDER	06/11/2017

Client/client	
Parks Canada Agency Western and Northern Region	L'Agence Parcs Canada Ouest et Nord du Canada

Project title/Titre du projet
TOFINO, BC
PACIFIC RIM NATIONAL PARK RESERVE
ʔapsc̓iik tašii
(Ups-cheek ta-shee)
“Going in the right direction on the trail”

Consultant Signature Only

Designed by/Concept par
DON CHALMERS / 2017-07

Drawn by/Dessine par
DAVID COX / 2017-07

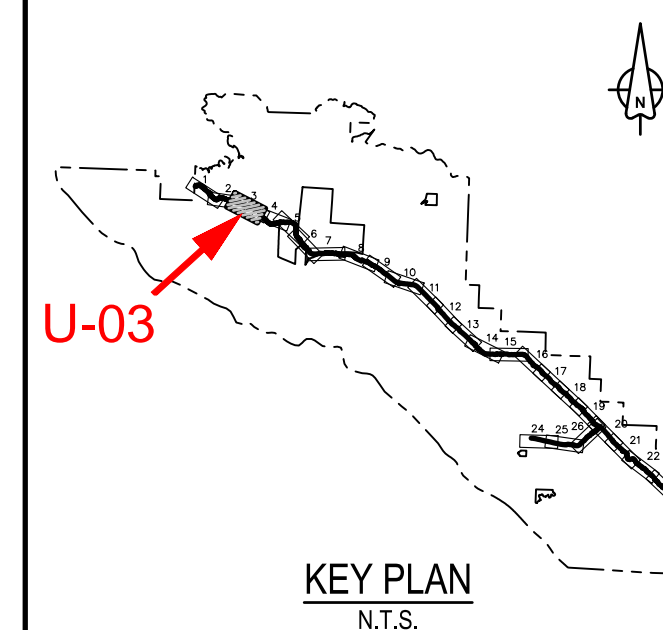
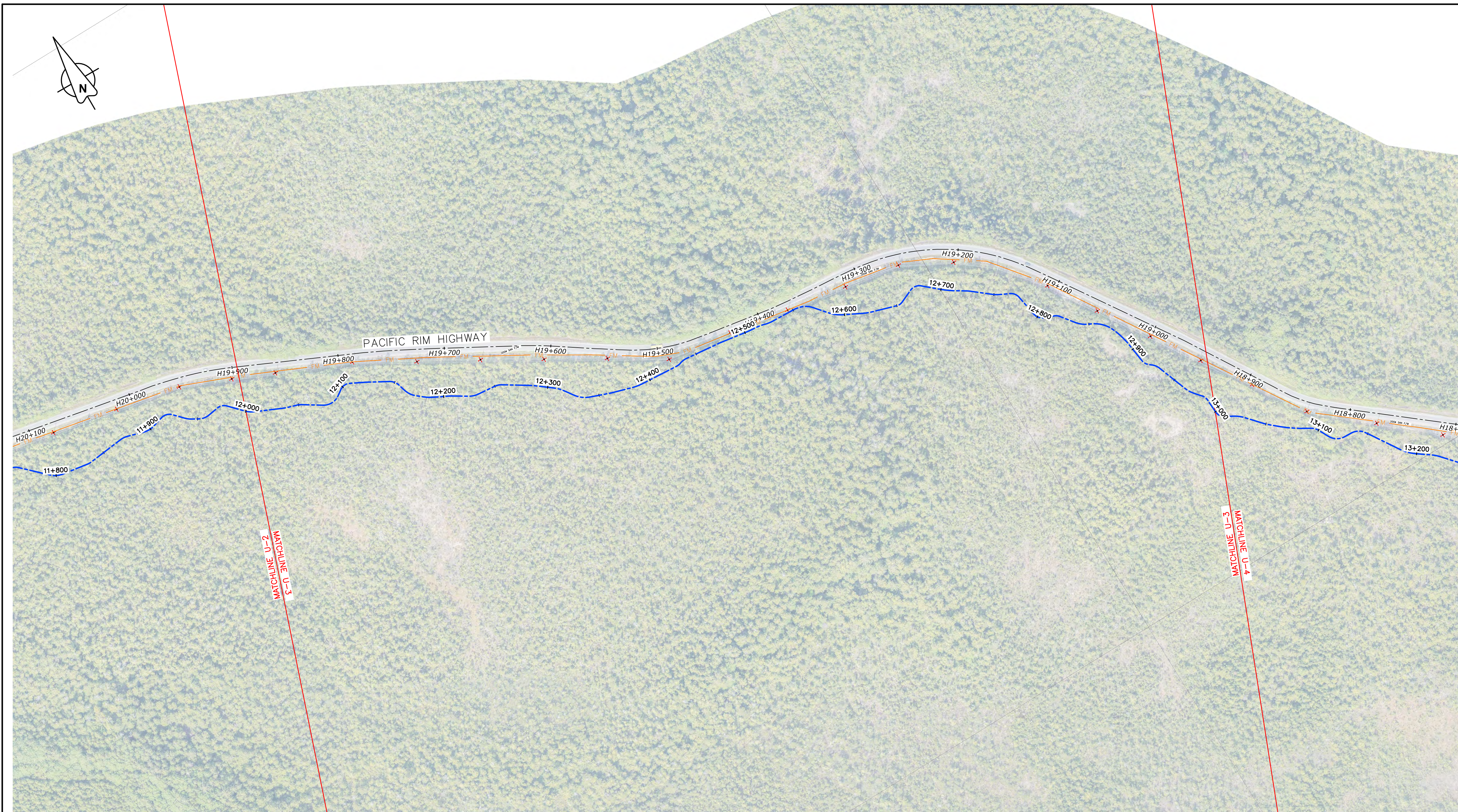
PCA Project Manager/Technical Authority
Administrateur de Projets APC
JACKIE HICKS

Drawing title/Titre du dessin
ʔapsc̓iik tašii (Ups-cheek ta-shee)
“Going in the right direction on the trail”
EXISTING INFRASTRUCTURE

Project No./No. du projet PCA #1522	Sheet/Feuille U-2 OF 26	Revision no./La Révision no. 1
---	--------------------------------------	--

D:\V\03121 - PWSC S.A. 2015-10\PROJECT TRAVELER TRAIL\UTL\03121-PT-SHEETS U-1-26 12-2018 FT.DWG PLOTTED ON 2018/12/17 4:38pm BY P004479C





Revision/	Description/Description	Date/Date
1	ISSUED FOR TENDER	18/12/2018
0	ISSUED FOR TENDER	06/11/2017

Client/client	Parks Canada Agency Western and Northern Region	L'Agence Parcs Canada Ouest et Nord du Canada
---------------	--	--

Project title/Titre du projet
TOFINO, BC
PACIFIC RIM NATIONAL PARK RESERVE
ʔapsčik tašii
(Ups-cheek ta-shee)
“Going in the right direction on the trail”

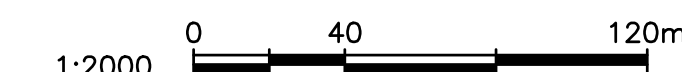
Consultant Signature Only
Designed by/Concept par
DON CHALMERS / 2017-07
Drawn by/Dessine par
DAVID COX / 2017-07
PCA Project Manager/Technical Authority
Administrateur de Projets APC
JACKIE HICKS

Drawing title/Titre du dessin
ʔapsčik tašii (Ups-cheek ta-shee)
“Going in the right direction on the trail”
EXISTING INFRASTRUCTURE

STA 12+000 to STA 13+000

Project No./No. du projet PCA #1522	Sheet/Feuille U-3 OF 26	Revision no./La Révision no. 1
---	--------------------------------------	--

PLAN
1:2000



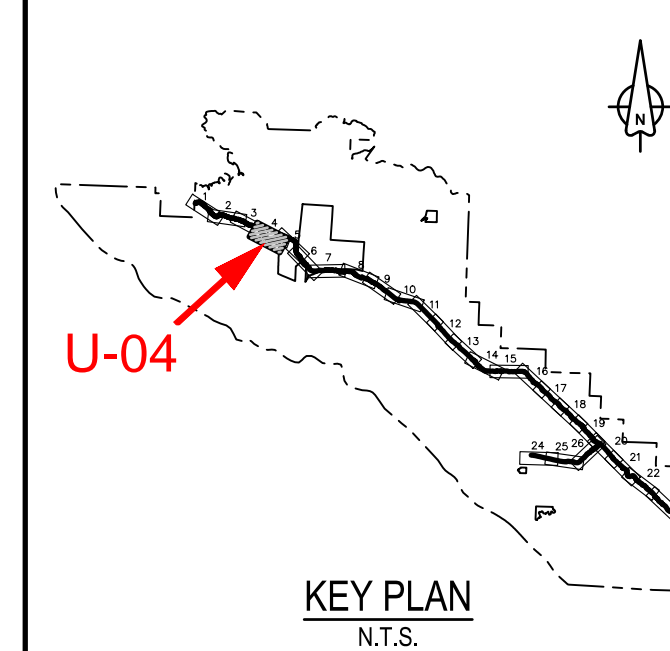
NOTE:
THESE UTILITY PLANS ARE PROVIDED FOR INFORMATION ONLY. THEY ARE COMPILED FROM A VARIETY OF SOURCES AND MAY NOT BE COMPLETE OR ACCURATE IN ALL RESPECTS. THE COMPLETENESS OF THE UTILITY INFORMATION SHOWN AS WELL AS THE UTILITY LOCATIONS MUST BE REVIEWED AND VERIFIED IN THE FIELD PRIOR TO ANY CONSTRUCTION TAKING PLACE.
CONTRACTOR TO CONTACT BC ONE-CALL PRIOR TO ANY EXCAVATION, DIGGING OR GROUND DISTURBANCE.

LEGEND

- FLAGGED TRAIL ALIGNMENT
- EXISTING UTILITY POLE (BASED ON ORTHO)
- HYDRO UNDERGROUND
- DOMESTIC WATER
- TELUS UG COPPER
- FM EXISTING SANITARY FORCEMAIN
- FO FIBRE OPTIC

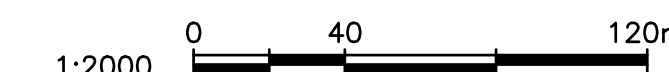
D:\V\03121 - PWSC S0A - 2018-10\PROJECT TRAVELER TRAIL\UWS\03121-PT-SHEETS U-1-26 12-2018 FT.DWG PLOTTED ON 2018/12/17 4:30pm BY P004479C





TLA-O-QUI-AHT
FIRST NATIONS
ESOWISTA RESERVE

PLAN
1:2000



NOTE:
THESE UTILITY PLANS ARE PROVIDED FOR INFORMATION ONLY. THEY ARE COMPILED FROM A VARIETY OF SOURCES AND MAY NOT BE COMPLETE OR ACCURATE IN ALL RESPECTS. THE COMPLETENESS OF THE UTILITY INFORMATION SHOWN AS WELL AS THE UTILITY LOCATIONS MUST BE REVIEWED AND VERIFIED IN THE FIELD PRIOR TO ANY CONSTRUCTION TAKING PLACE.

CONTRACTOR TO CONTACT BC ONE-CALL PRIOR TO ANY EXCAVATION, DIGGING OR GROUND DISTURBANCE.

LEGEND

- FLAGGED TRAIL ALIGNMENT
- EXISTING UTILITY POLE (BASED ON ORTHO)
- HYDRO UNDERGROUND
- DOMESTIC WATER
- TELUS UG COPPER
- FM EXISTING SANITARY FORCEMAIN
- FO FIBRE OPTIC

Revision/Revision	Description/Description	Date/Date
1	ISSUED FOR TENDER	18/12/2018
0	ISSUED FOR TENDER	06/11/2017

Client/client	
Parks Canada Agency	L'Agence Parcs Canada
Western and Northern Region	Ouest et Nord du Canada

Project title/Titre du projet
TOFINO, BC
PACIFIC RIM NATIONAL PARK RESERVE
ʔapsc̓iik tašii
(Ups-cheek ta-shee)
“Going in the right direction on the trail”

Consultant Signature Only

Designed by/Concept par
DON CHALMERS / 2017-07

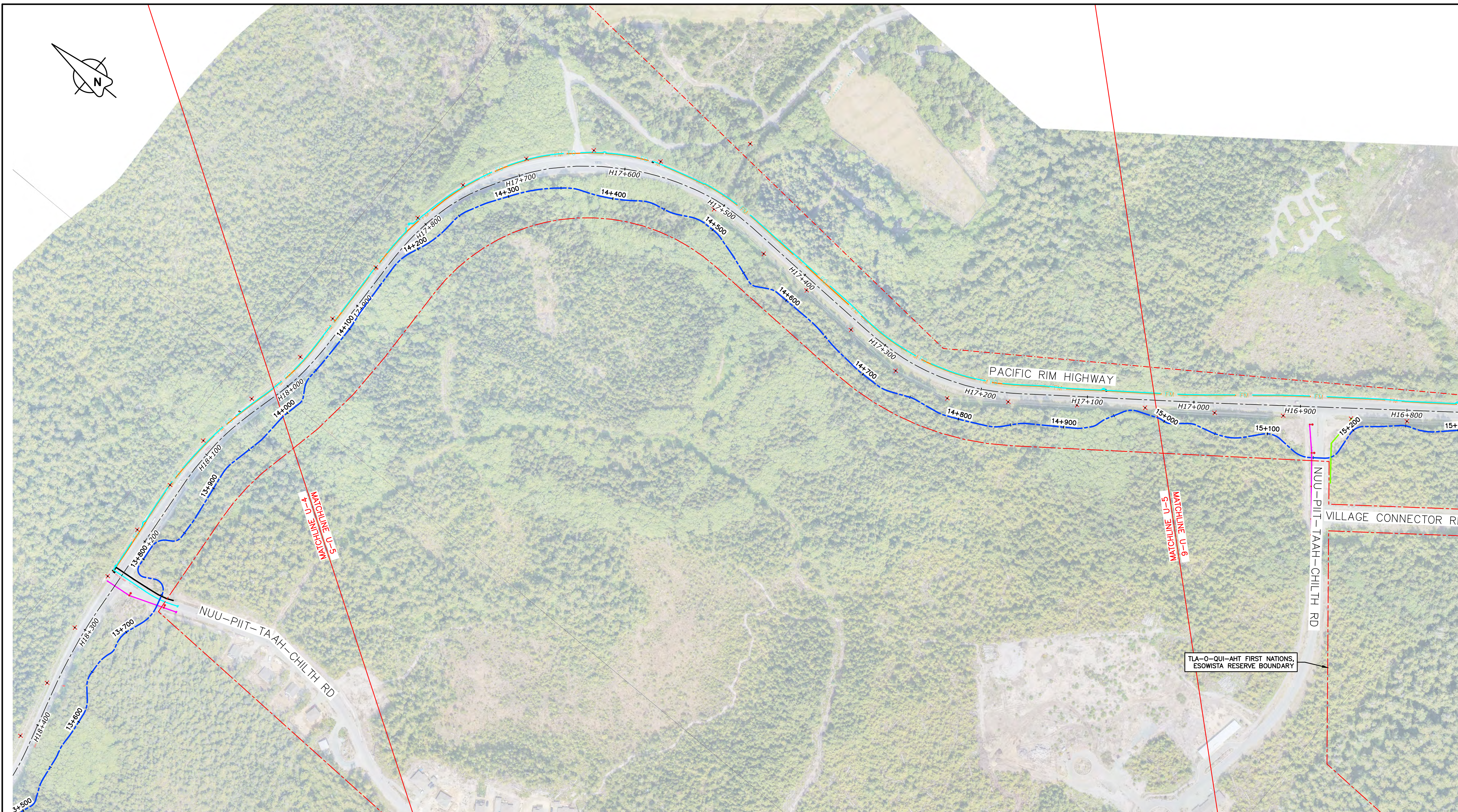
Drawn by/Dessine par
DAVID COX / 2017-07

PCA Project Manager/Technical Authority
Administrateur de Projets APC
JACKIE HICKS

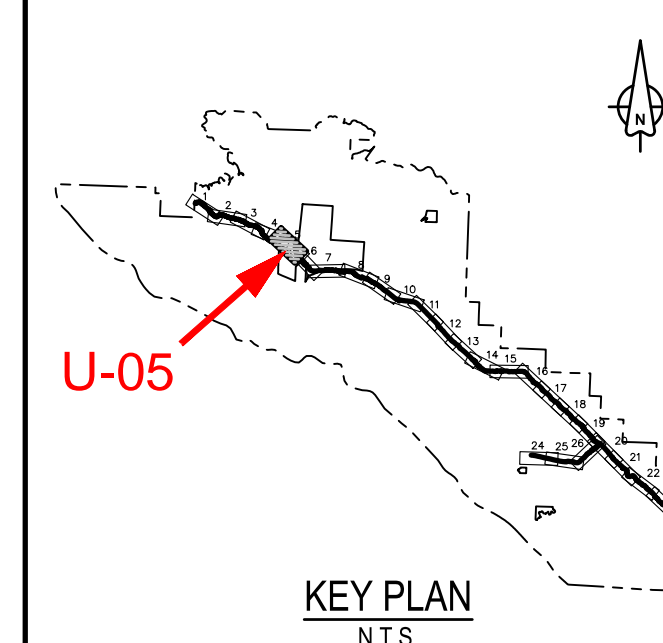
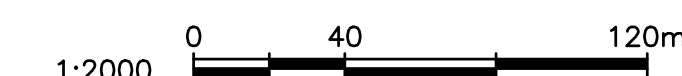
Drawing title/Titre du dessin
ʔapsc̓iik tašii (Ups-cheek ta-shee)
“Going in the right direction on the trail”
EXISTING INFRASTRUCTURE

Project No./No. du projet PCA #1522	Sheet/Feuille U-4 OF 26	Revision no./La Révision no. 1
---	--------------------------------------	--





PLAN
1:2000



Revision/	Description/Description	Date/Date
1	ISSUED FOR TENDER	18/12/2018
0	ISSUED FOR TENDER	06/11/2017

Client/client	
Parks Canada Agency	L'Agence Parcs Canada
Western and Northern Region	Ouest et Nord du Canada

Project title/Titre du projet
TOFINO, BC
PACIFIC RIM NATIONAL PARK RESERVE
ʔapsc̓iik tašii
(Ups-cheek ta-shee)
“Going in the right direction on the trail”

Consultant Signature Only

Designed by/Concept par
DON CHALMERS / 2017-07

Drawn by/Dessine par
DAVID COX / 2017-07

PCA Project Manager/Technical Authority
Administrateur de Projets APC
JACKIE HICKS

Drawing title/Titre du dessin
ʔapsc̓iik tašii (Ups-cheek ta-shee)
“Going in the right direction on the trail”
EXISTING INFRASTRUCTURE

STA 14+000 to STA 15+000

Project No./No. du projet	Sheet/Feuille	Revision no./La Révision no.
PCA #1522	U-5 OF 26	1

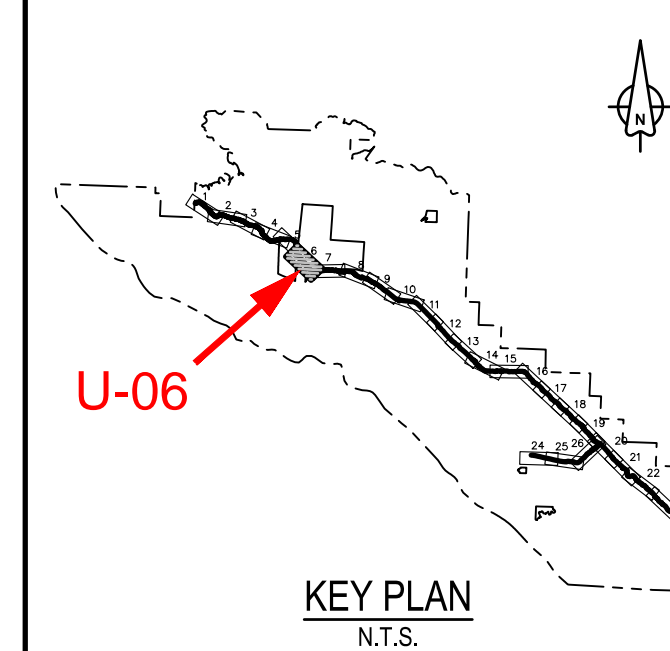
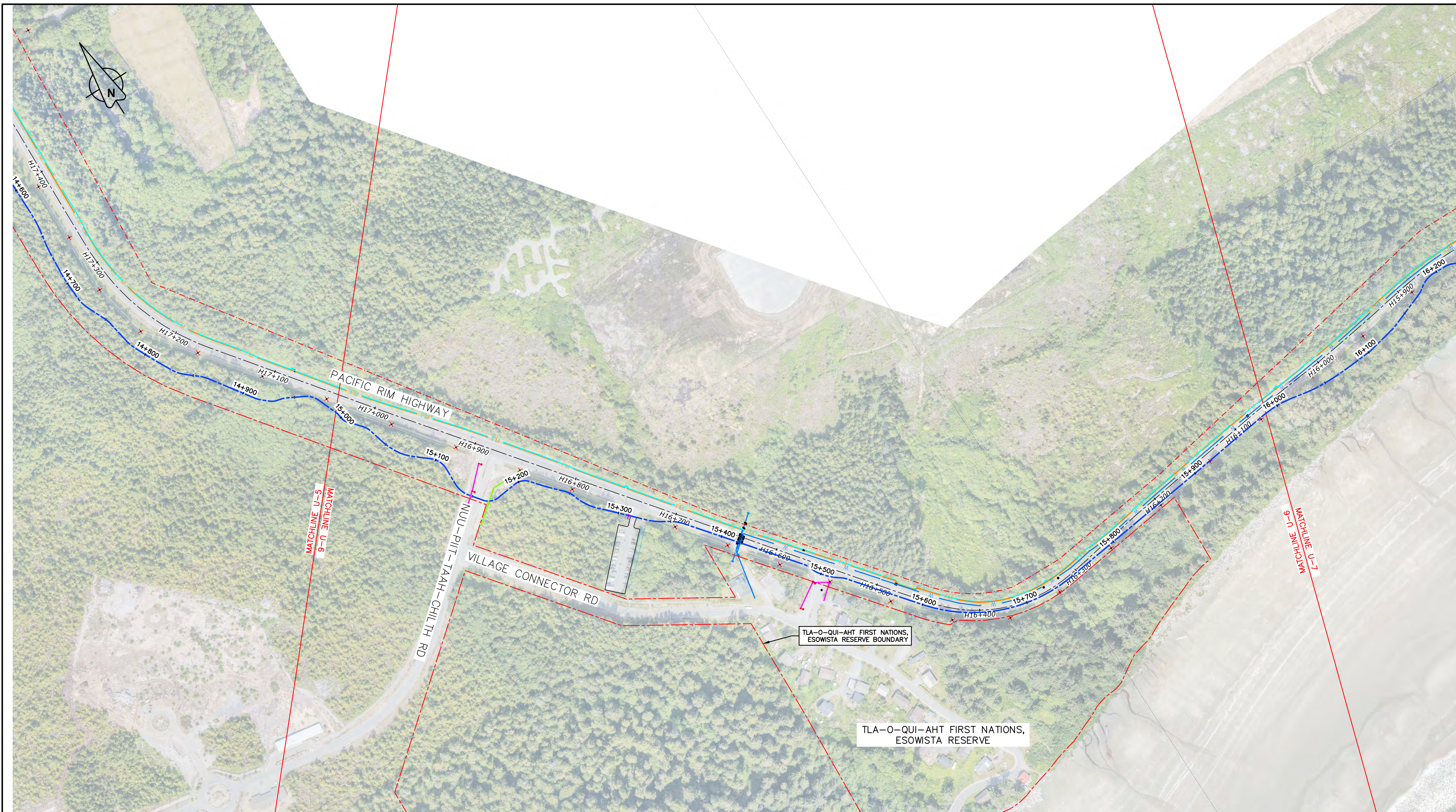
NOTE:
THESE UTILITY PLANS ARE PROVIDED FOR INFORMATION ONLY. THEY ARE COMPILED FROM A VARIETY OF SOURCES AND MAY NOT BE COMPLETE OR ACCURATE IN ALL RESPECTS. THE COMPLETENESS OF THE UTILITY INFORMATION SHOWN AS WELL AS THE UTILITY LOCATIONS MUST BE REVIEWED AND VERIFIED IN THE FIELD PRIOR TO ANY CONSTRUCTION TAKING PLACE.

CONTRACTOR TO CONTACT BC ONE-CALL PRIOR TO ANY EXCAVATION, DIGGING OR GROUND DISTURBANCE.

LEGEND

	FLAGGED TRAIL ALIGNMENT		HYDRO UNDERGROUND
	EXISTING UTILITY POLE (BASED ON ORTHO)		DOMESTIC WATER
			TELUS UG COPPER
			EXISTING SANITARY FORCEMAIN
			FIBRE OPTIC





Revision/	Description/Description	Date/Date
1	ISSUED FOR TENDER	18/12/2018
0	ISSUED FOR TENDER	06/11/2017

Client/client	
Parks Canada Agency	L'Agence Parcs Canada
Western and Northern Region	Ouest et Nord du Canada

Project title/Titre du projet	
TOFINO, BC	
PACIFIC RIM NATIONAL PARK RESERVE	
ʔapsc̓iik tašii (Ups-cheek ta-shee)	
"Going in the right direction on the trail"	
Consultant Signature Only	
Designed by/Concept par DON CHALMERS / 2017-07	
Drawn by/Dessine par DAVID COX / 2017-07	
PCA Project Manager/Technical Authority Administrateur de Projets APC JACKIE HICKS	
Drawing title/Titre du dessin	
ʔapsc̓iik tašii (Ups-cheek ta-shee)	
"Going in the right direction on the trail"	
EXISTING INFRASTRUCTURE	
STA 15+000 to STA 16+000	
Project No./No. du projet	Sheet/Feuille
PCA #1522	U-6
	OF 26
Revision no./La Révision no.	1

NOTE:
THESE UTILITY PLANS ARE PROVIDED FOR INFORMATION ONLY. THEY ARE COMPILED FROM A VARIETY OF SOURCES AND MAY NOT BE COMPLETE OR ACCURATE IN ALL RESPECTS. THE COMPLETENESS OF THE UTILITY INFORMATION SHOWN AS WELL AS THE UTILITY LOCATIONS MUST BE REVIEWED AND VERIFIED IN THE FIELD PRIOR TO ANY CONSTRUCTION TAKING PLACE.
CONTRACTOR TO CONTACT BC ONE-CALL PRIOR TO ANY EXCAVATION, DIGGING OR GROUND DISTURBANCE.

LEGEND

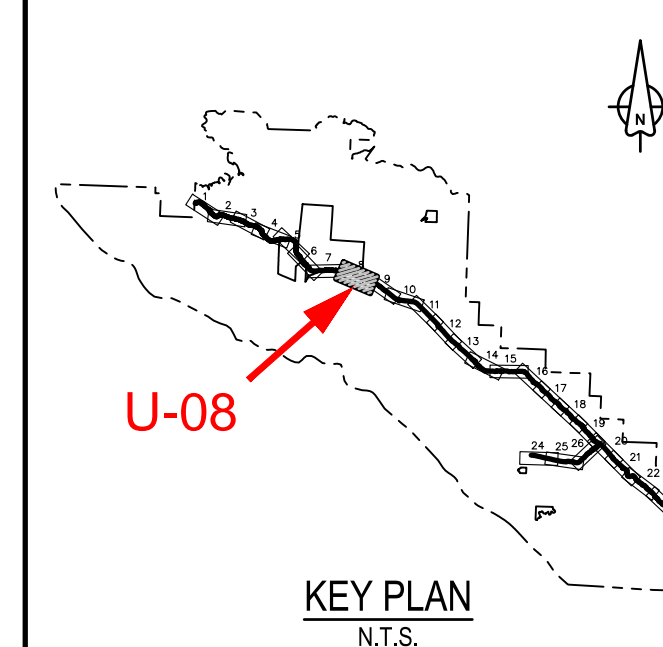
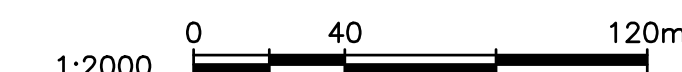
- FLAGGED TRAIL ALIGNMENT
- EXISTING UTILITY POLE (BASED ON ORTHO)
- HYDRO UNDERGROUND
- DOMESTIC WATER
- TELUS UG COPPER
- FM EXISTING SANITARY FORCEMAIN
- FO FIBRE OPTIC



PARSONS



PLAN
1:2000



Revision/	Description/Description	Date/Date
1	ISSUED FOR TENDER	18/12/2016
0	ISSUED FOR TENDER	06/11/2017

Client/Client
Parks Canada Agency L'Agence Parcs Canada Western and Northern Region / Ouest et Nord du Canada

Project title/Titre du projet
TOFINO, BC
PACIFIC RIM NATIONAL PARK RESERVE
ʔapsc̓iik tašii
(Ups-cheek ta-shee)
“Going in the right direction on the trail”

Consultant Signature Only

Designed by/Concept par
DON CHALMERS / 2017-07

Drawn by/Dessine par
DAVID COX / 2017-07

PCA Project Manager/Technical Authority
Administrateur de Projets APC
JACKIE HICKS

Drawing title/Titre du dessin
ʔapsc̓iik tašii (Ups-cheek ta-shee)
“Going in the right direction on the trail”
EXISTING INFRASTRUCTURE

STA 17+000 to STA 18+000

Project No./No. du projet	Sheet/Feuille	Revision no./La Révision no.
PCA #1522	U-8 OF 26	1

NOTE:
THESE UTILITY PLANS ARE PROVIDED FOR INFORMATION ONLY. THEY ARE COMPILED FROM A VARIETY OF SOURCES AND MAY NOT BE COMPLETE OR ACCURATE IN ALL RESPECTS. THE COMPLETENESS OF THE UTILITY INFORMATION SHOWN AS WELL AS THE UTILITY LOCATIONS MUST BE REVIEWED AND VERIFIED IN THE FIELD PRIOR TO ANY CONSTRUCTION TAKING PLACE.

CONTRACTOR TO CONTACT BC ONE-CALL PRIOR TO ANY EXCAVATION, DIGGING OR GROUND DISTURBANCE.

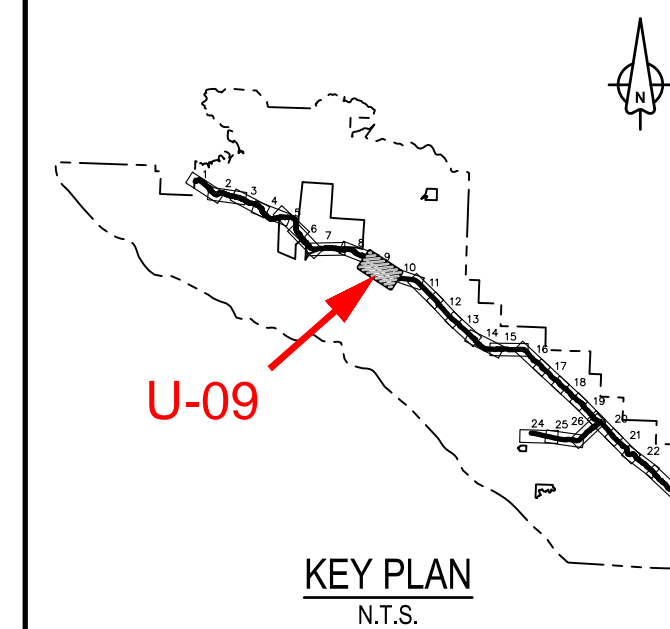
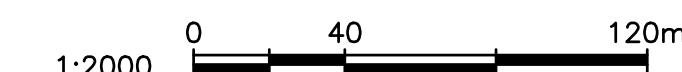
LEGEND

- FLAGGED TRAIL ALIGNMENT
- EXISTING UTILITY POLE (BASED ON ORTHO)
- HYDRO UNDERGROUND
- DOMESTIC WATER
- TELUS UG COPPER
- FM EXISTING SANITARY FORCEMAIN
- FO FIBRE OPTIC





PLAN
1:2000



1	ISSUED FOR TENDER	18/12/2018
0	ISSUED FOR TENDER	06/11/2017

Client/Client	Parks Canada Agency Western and Northern Region	L'Agence Parcs Canada Ouest et Nord du Canada
---------------	--	--

Project title/Titre du projet
TOFINO, BC
PACIFIC RIM NATIONAL PARK RESERVE
ʔapsc̓iik ʔasii
(Ups-cheek ta-shee)
“Going in the right direction on the trail”

Consultant Signature Only

Designed by/Concept par
DON CHALMERS / 2017-07

Drawn by/Dessine par
DAVID COX / 2017-07

PCA Project Manager/Technical Authority
Administrateur de Projets APC
JACKIE HICKS

Drawing title/Titre du dessin
ʔapsc̓iik ʔasii (Ups-cheek ta-shee)
“Going in the right direction on the trail”
EXISTING INFRASTRUCTURE

STA 18+000 to STA 19+000

Project No./No. du projet PCA #1522	Sheet/Feuille U-9 OF 26	Revision no./La Révision no. 1
---	--------------------------------------	--

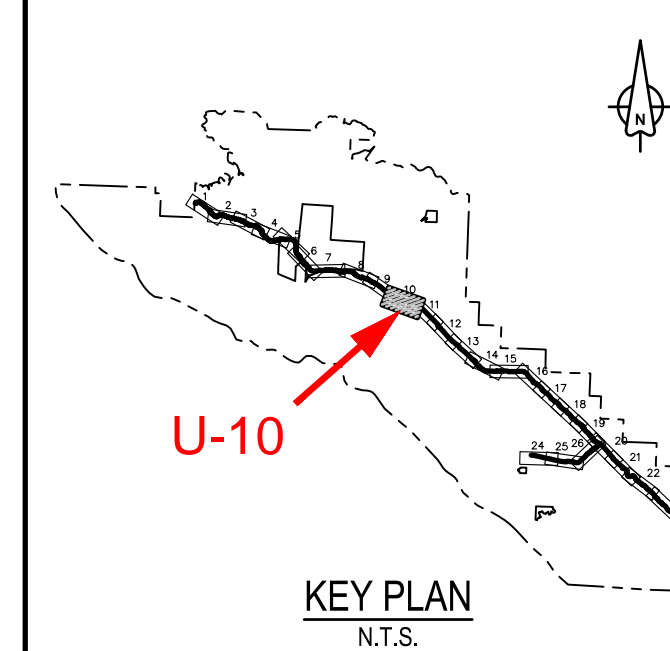
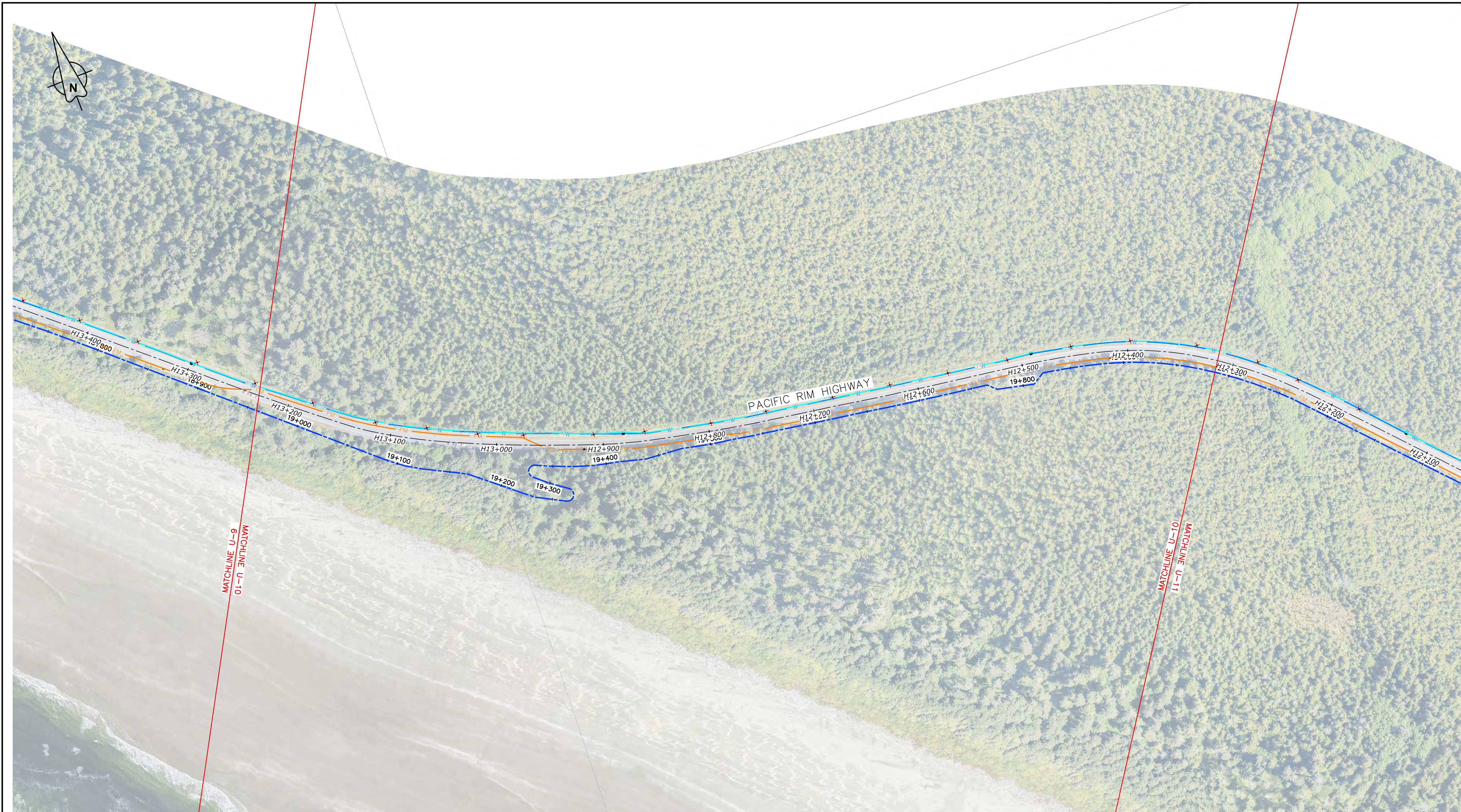
NOTE:
THESE UTILITY PLANS ARE PROVIDED FOR INFORMATION ONLY. THEY ARE COMPILED FROM A VARIETY OF SOURCES AND MAY NOT BE COMPLETE OR ACCURATE IN ALL RESPECTS. THE COMPLETENESS OF THE UTILITY INFORMATION SHOWN AS WELL AS THE UTILITY LOCATIONS MUST BE REVIEWED AND VERIFIED IN THE FIELD PRIOR TO ANY CONSTRUCTION TAKING PLACE.
CONTRACTOR TO CONTACT BC ONE-CALL PRIOR TO ANY EXCAVATION, DIGGING OR GROUND DISTURBANCE.

LEGEND

- FLAGGED TRAIL ALIGNMENT
- EXISTING UTILITY POLE (BASED ON ORTHO)
- HYDRO UNDERGROUND
- DOMESTIC WATER
- TELUS UG COPPER
- FM EXISTING SANITARY FORCEMAIN
- FO FIBRE OPTIC



PARSONS



Revision/	Description/Description	Date/Date
1	ISSUED FOR TENDER	18/12/2018
0	ISSUED FOR TENDER	06/11/2017

Client/client	
Parks Canada Agency	L'Agence Parcs Canada
Western and Northern Region	Ouest et Nord du Canada

Project title/Titre du projet
TOFINO, BC
PACIFIC RIM NATIONAL PARK RESERVE
ʔapsčik tasii
(Ups-cheek ta-shee)
“Going in the right direction on the trail”

Consultant Signature Only

Designed by/Concept par
DON CHALMERS / 2017-07

Drawn by/Dessine par
DAVID COX / 2017-07

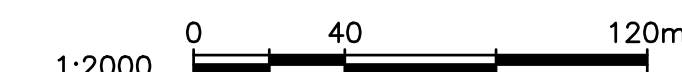
PCA Project Manager/Technical Authority
Administrateur de Projets APC
JACKIE HICKS

Drawing title/Titre du dessin
ʔapsčik tasii (Ups-cheek ta-shee)
“Going in the right direction on the trail”
EXISTING INFRASTRUCTURE

STA 19+000 to STA 20+000

Project No./No. du projet PCA #1522	Sheet/Feuille U-10 OF 26	Revision no./La Révision no. 1
---	---------------------------------------	--

PLAN
1:2000

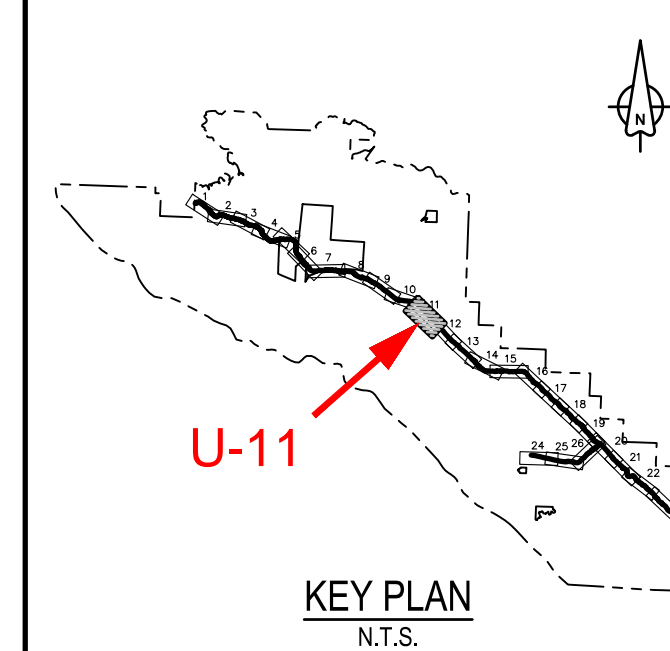
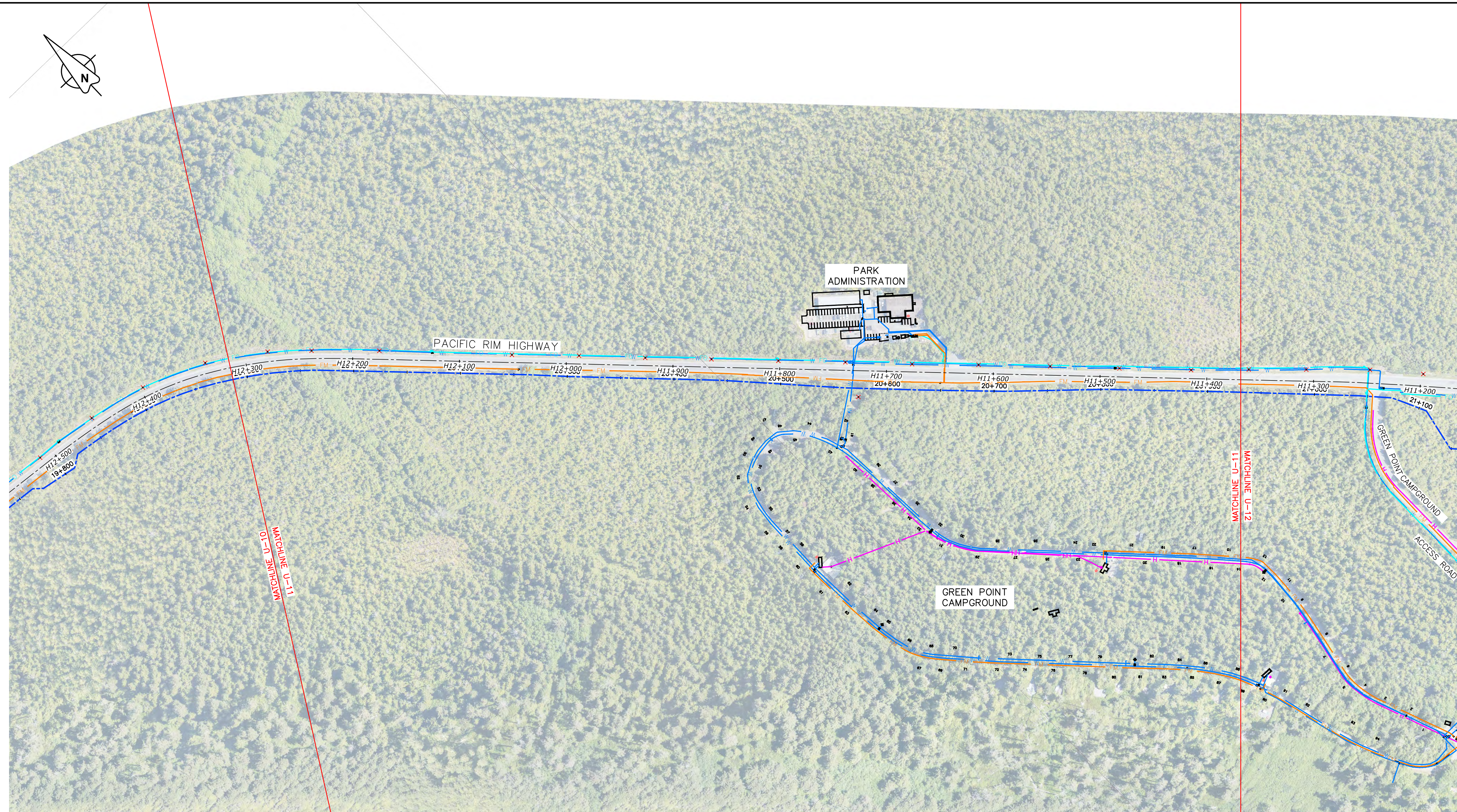


LEGEND

- FLAGGED TRAIL ALIGNMENT
- EXISTING UTILITY POLE (BASED ON ORTHO)
- HYDRO UNDERGROUND
- DOMESTIC WATER
- TELUS UG COPPER
- FM
- EXISTING SANITARY FORCEMAIN
- FO
- FIBRE OPTIC

NOTE:
THESE UTILITY PLANS ARE PROVIDED FOR INFORMATION ONLY. THEY ARE COMPILED FROM A VARIETY OF SOURCES AND MAY NOT BE COMPLETE OR ACCURATE IN ALL RESPECTS. THE COMPLETENESS OF THE UTILITY INFORMATION SHOWN AS WELL AS THE UTILITY LOCATIONS MUST BE REVIEWED AND VERIFIED IN THE FIELD PRIOR TO ANY CONSTRUCTION TAKING PLACE.
CONTRACTOR TO CONTACT BC ONE-CALL PRIOR TO ANY EXCAVATION, DIGGING OR GROUND DISTURBANCE.





Revision/	Description/Description	Date/Date
1	ISSUED FOR TENDER	18/12/2018
0	ISSUED FOR TENDER	06/11/2017

Client/Client	
Parks Canada Agency	L'Agence Parcs Canada
Western and Northern Region	Ouest et Nord du Canada

Project title/Titre du projet
TOFINO, BC
PACIFIC RIM NATIONAL PARK RESERVE
ʔapsc̓iik tašii
(Ups-cheek ta-shee)
“Going in the right direction on the trail”

Consultant Signature Only

Designed by/Concept par
DON CHALMERS / 2017-07

Drawn by/Dessiné par
DAVID COX / 2017-07

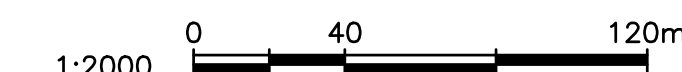
PCA Project Manager/Technical Authority
Administrateur de Projets APC
JACKIE HICKS

Drawing title/Titre du dessin
ʔapsc̓iik tašii (Ups-cheek ta-shee)
“Going in the right direction on the trail”
EXISTING INFRASTRUCTURE

STA 20+000 to STA 21+000

Project No./No. du projet PCA #1522	Sheet/Feuille U-11 OF 26	Revision no./La Révision no. 1
---	---------------------------------------	--

PLAN
1:2000



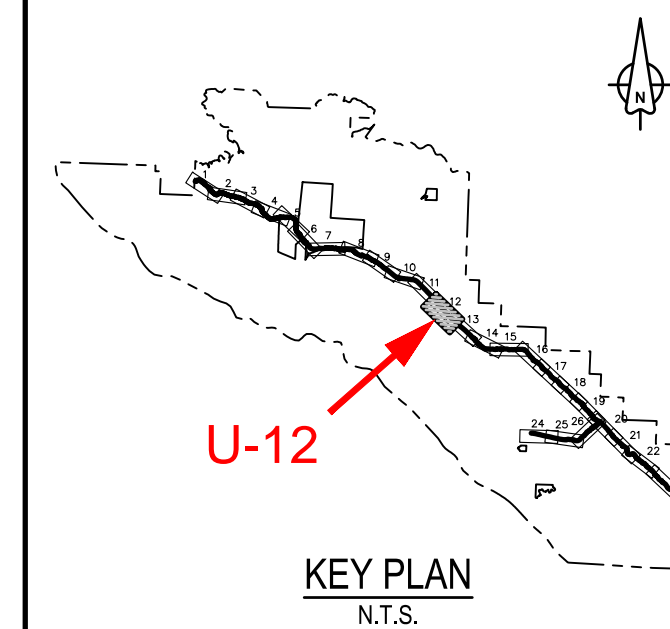
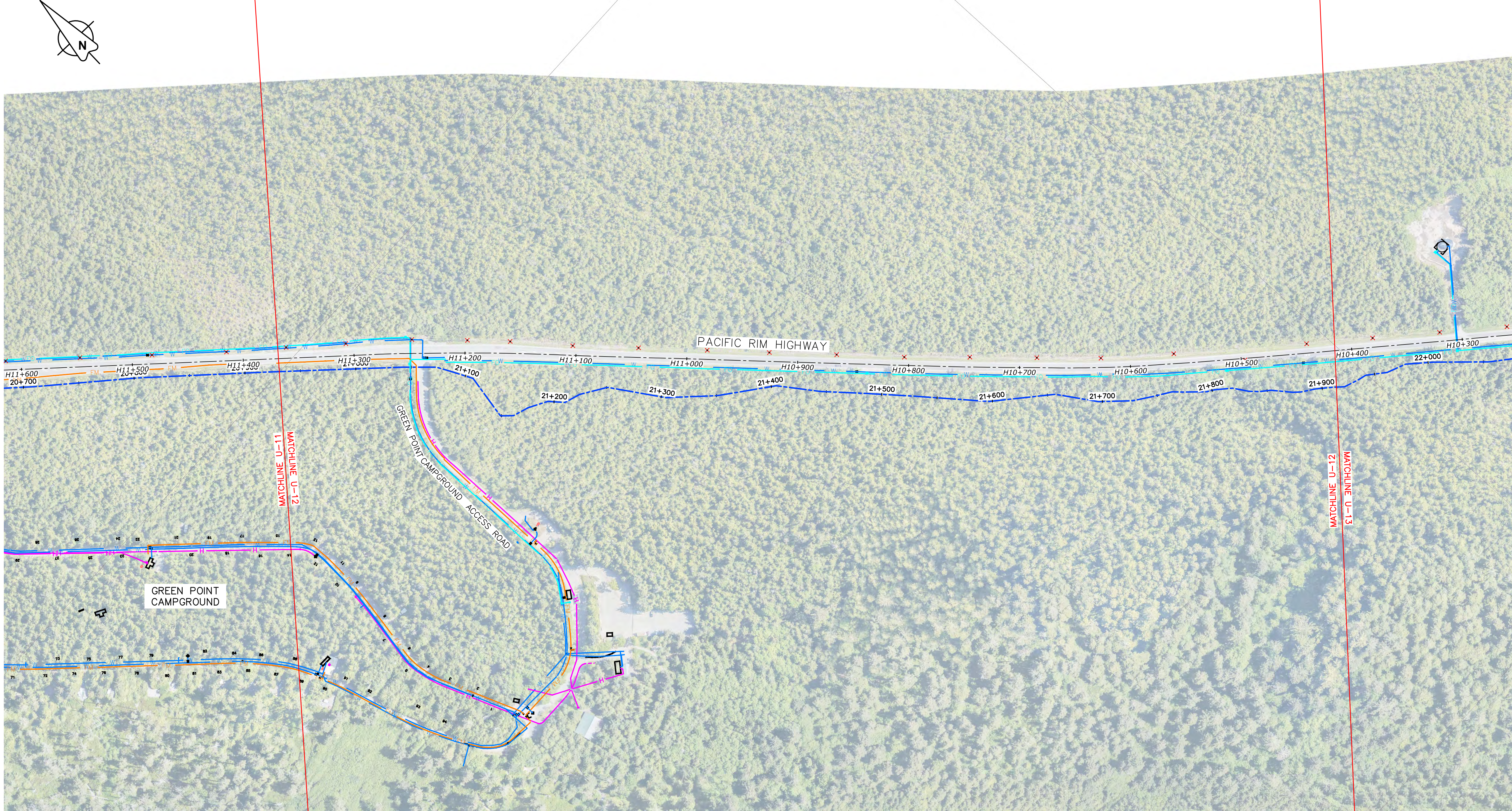
LEGEND

	FLAGGED TRAIL ALIGNMENT		HYDRO UNDERGROUND
	EXISTING UTILITY POLE (BASED ON ORTHO)		DOMESTIC WATER
			TELUS UG COPPER
			EXISTING SANITARY FORCEMAIN
			FIBRE OPTIC

NOTE:
THESE UTILITY PLANS ARE PROVIDED FOR INFORMATION ONLY. THEY ARE COMPILED FROM A VARIETY OF SOURCES AND MAY NOT BE COMPLETE OR ACCURATE IN ALL RESPECTS. THE COMPLETENESS OF THE UTILITY INFORMATION SHOWN AS WELL AS THE UTILITY LOCATIONS MUST BE REVIEWED AND VERIFIED IN THE FIELD PRIOR TO ANY CONSTRUCTION TAKING PLACE.
CONTRACTOR TO CONTACT BC ONE-CALL PRIOR TO ANY EXCAVATION, DIGGING OR GROUND DISTURBANCE.

D:\V\031521 - PWS# 304 - 2015-10-V\031521 TRAVELER TRAIL\UTM\3031521-PT-SHEETS U-1-26 12-2018 FT.DWG PLOTTED ON 2018/12/17 4:48pm BY P004479C





Revision/	Description/Description	Date/Date
1	ISSUED FOR TENDER	18/12/2018
0	ISSUED FOR TENDER	06/11/2017

Client/client	
Parks Canada Agency	L'Agence Parcs Canada
Western and Northern Region	Ouest et Nord du Canada

Project title/Titre du projet
TOFINO, BC
PACIFIC RIM NATIONAL PARK RESERVE
ʔapsc̓iik tašii
(Ups-cheek ta-shee)
“Going in the right direction on the trail”

Designed by/Concept par
DON CHALMERS / 2017-07

Drawn by/Dessiné par
DAVID COX / 2017-07

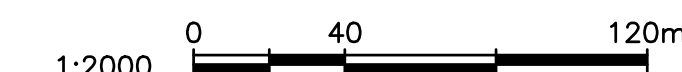
PCA Project Manager/Technical Authority
Administrateur de Projets APC
JACKIE HICKS

Drawing title/Titre du dessin
ʔapsc̓iik tašii (Ups-cheek ta-shee)
“Going in the right direction on the trail”
EXISTING INFRASTRUCTURE

STA 21+000 to STA 22+000

Project No./No. du projet PCA #1522	Sheet/Feuille U-12 OF 26	Revision no./La Révision no. 1
---	---------------------------------------	--

PLAN
1:2000



LEGEND

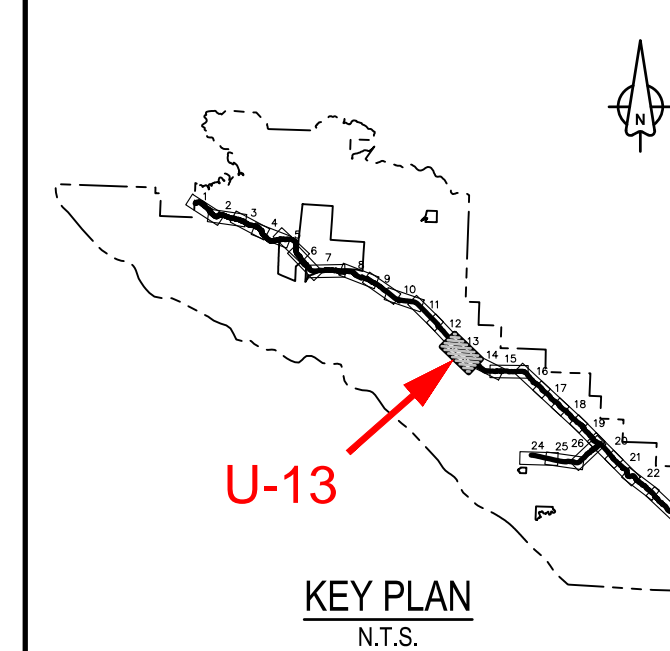
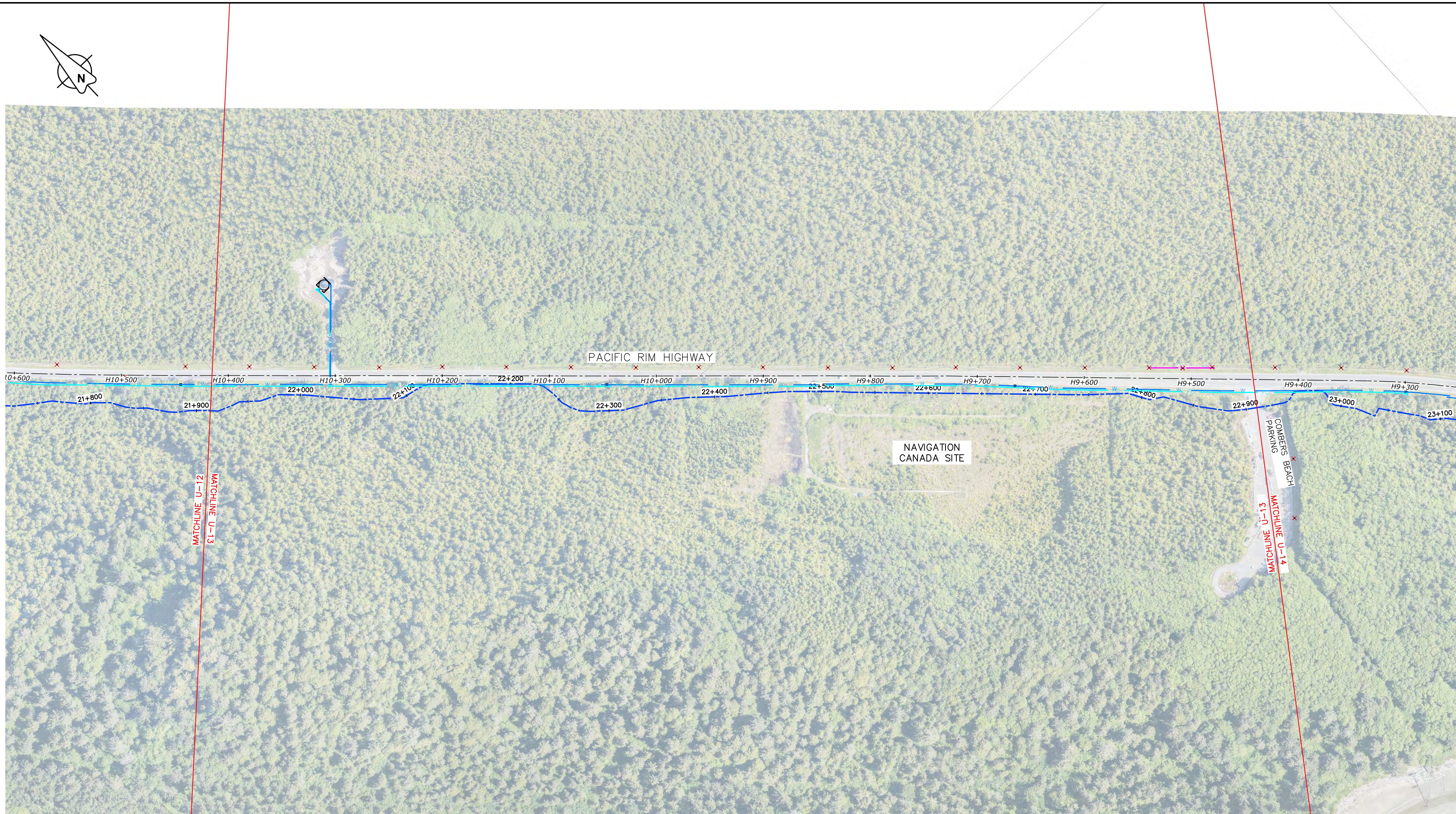
- FLAGGED TRAIL ALIGNMENT
- EXISTING UTILITY POLE (BASED ON ORTHO)
- HYDRO UNDERGROUND
- DOMESTIC WATER
- TELUS UG COPPER
- FM EXISTING SANITARY FORCEMAIN
- FO FIBRE OPTIC

NOTE:
THESE UTILITY PLANS ARE PROVIDED FOR INFORMATION ONLY. THEY ARE COMPILED FROM A VARIETY OF SOURCES AND MAY NOT BE COMPLETE OR ACCURATE IN ALL RESPECTS. THE COMPLETENESS OF THE UTILITY INFORMATION SHOWN AS WELL AS THE UTILITY LOCATIONS MUST BE REVIEWED AND VERIFIED IN THE FIELD PRIOR TO ANY CONSTRUCTION TAKING PLACE.

CONTRACTOR TO CONTACT BC ONE-CALL PRIOR TO ANY EXCAVATION, DIGGING OR GROUND DISTURBANCE.

D:\V\03121 - PWSC S0A - 2015-10-V\03121 TRAVELER TRAIL\UWS\03121-PT-SHEETS U-1-26 12-2018 FT.DWG PLOTTED ON 2018/12/17 4:47pm BY P004479C





PLAN
1:2000

1:2000
0 40 120m

1	ISSUED FOR TENDER	18/12/2018
0	ISSUED FOR TENDER	06/11/2017

Revision/	Description/Description	Date/Date
-----------	-------------------------	-----------

Client/client	
Parks Canada Agency	L'Agence Parcs Canada
Western and Northern Region	Ouest et Nord du Canada

Project title/Titre du projet
TOFINO, BC
PACIFIC RIM NATIONAL PARK RESERVE
ʔapsc̓iik ʔasii
(Ups-cheek ta-shee)
“Going in the right direction on the trail”

Consultant Signature Only

Designed by/Concept par
DON CHALMERS / 2017-07

Drawn by/Dessine par
DAVID COX / 2017-07

PCA Project Manager/Technical Authority
Administrateur de Projets APC
JACKIE HICKS

Drawing title/Titre du dessin
ʔapsc̓iik ʔasii (Ups-cheek ta-shee)
“Going in the right direction on the trail”
EXISTING INFRASTRUCTURE

STA 22+000 to STA 23+000

Project No./No. du projet PCA #1522	Sheet/Feuille U-13 OF 26	Revision no./La Révision no. 1
---	---------------------------------------	--

NOTE:
THESE UTILITY PLANS ARE PROVIDED FOR INFORMATION ONLY. THEY ARE COMPILED FROM A VARIETY OF SOURCES AND MAY NOT BE COMPLETE OR ACCURATE IN ALL RESPECTS. THE COMPLETENESS OF THE UTILITY INFORMATION SHOWN AS WELL AS THE UTILITY LOCATIONS MUST BE REVIEWED AND VERIFIED IN THE FIELD PRIOR TO ANY CONSTRUCTION TAKING PLACE.

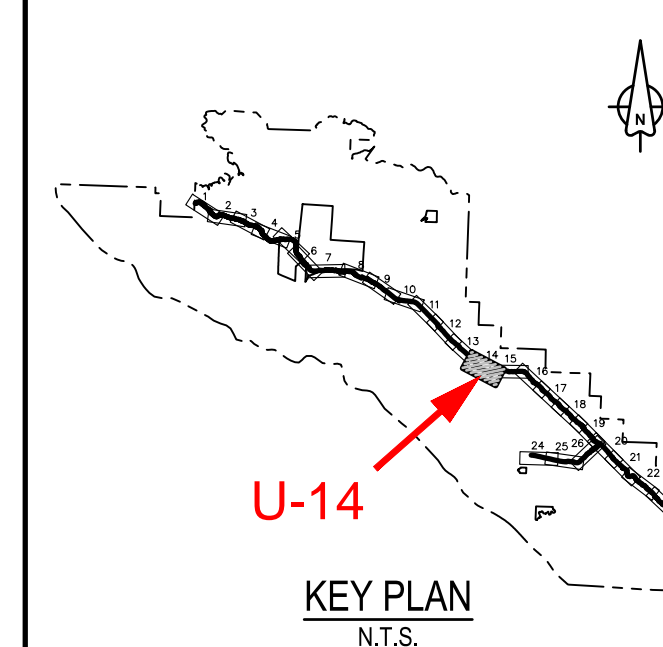
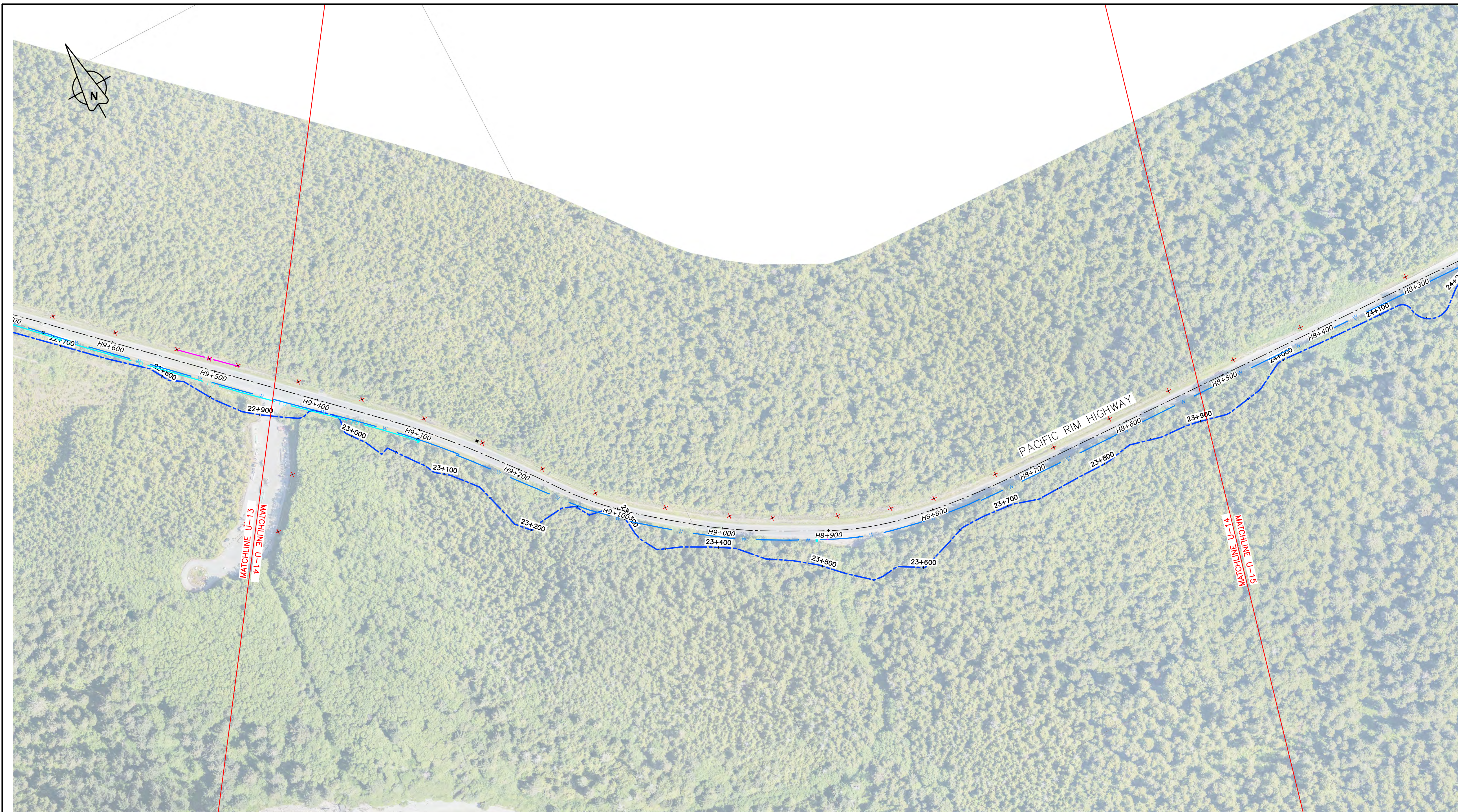
CONTRACTOR TO CONTACT BC ONE-CALL PRIOR TO ANY EXCAVATION, DIGGING OR GROUND DISTURBANCE.

LEGEND

- FLAGGED TRAIL ALIGNMENT
- EXISTING UTILITY POLE (BASED ON ORTHO)
- HYDRO UNDERGROUND
- DOMESTIC WATER
- TELUS UG COPPER
- FM EXISTING SANITARY FORCEMAIN
- FO FIBRE OPTIC

D:\V\03121 - PWSC S0A 2015-10\PROJECT TRAVERSE TRAIL\UMS\03121-PT-SHEETS U-1-26 12-2018 FT.DWG PLOTTED ON 2018/02/07 4:48pm BY P004479C





1	ISSUED FOR TENDER	18/12/2018
0	ISSUED FOR TENDER	06/11/2017

Revision/	Description/Description	Date/Date
-----------	-------------------------	-----------

Client/client	Parks Canada Agency	L'Agence Parcs Canada
	Western and Northern Region	Ouest et Nord du Canada

Project title/Titre du projet
TOFINO, BC
**PACIFIC RIM
NATIONAL PARK RESERVE**
ʔapsc̓iik tašii
(Ups-cheek ta-shee)
**“Going in the right
direction on the trail”**

Consultant Signature Only

Designed by/Concept par
DON CHALMERS / 2017-07

Drawn by/Dessine par
DAVID COX / 2017-07

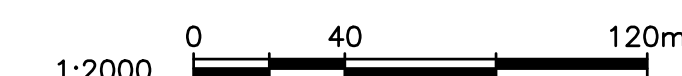
PCA Project Manager/Technical Authority
Administrateur de Projets APC
JACKIE HICKS

Drawing title/Titre du dessin
ʔapsc̓iik tašii (Ups-cheek ta-shee)
**“Going in the right direction on the
trail”**
EXISTING INFRASTRUCTURE

STA 23+000 to STA 24+000

Project No./No. du projet PCA #1522	Sheet/Feuille U-14 OF 26	Revision no./ La Révision no. 1
--	---------------------------------------	---

PLAN
1:2000



LEGEND

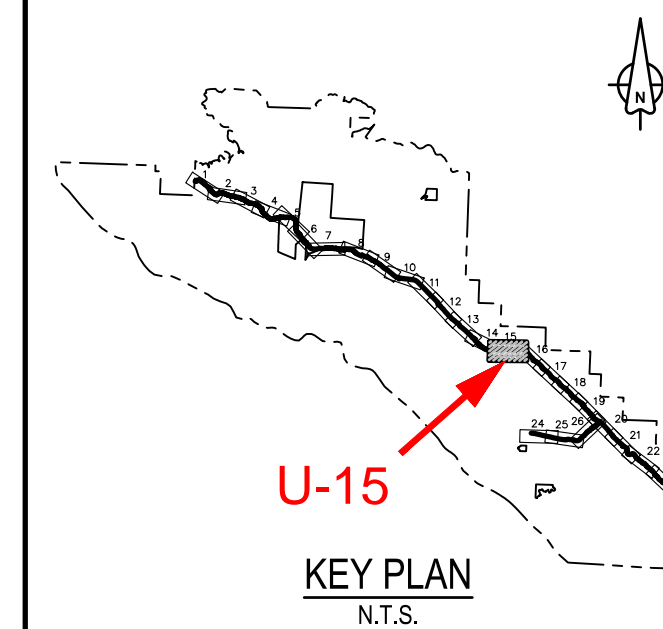
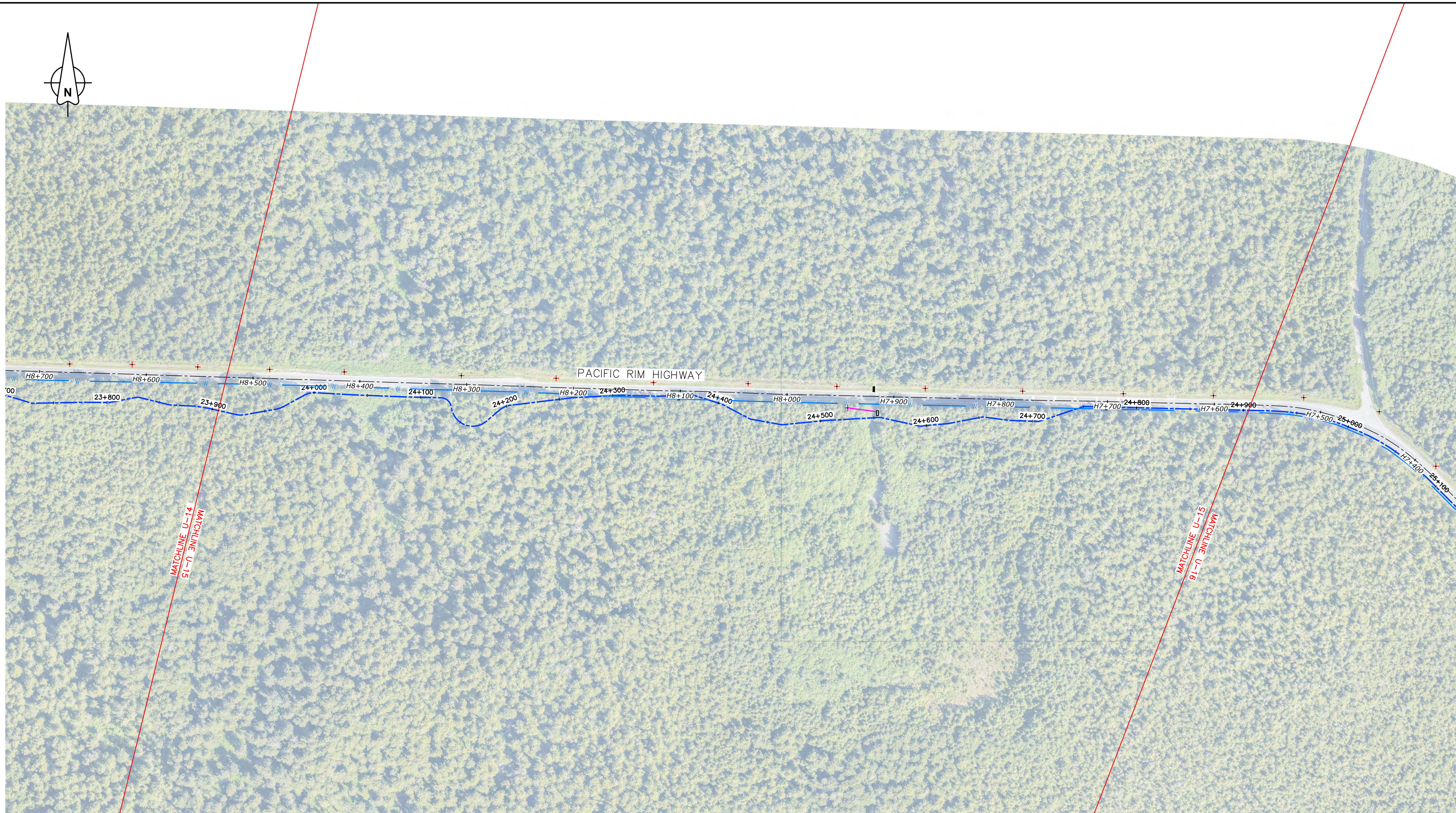
	FLAGGED TRAIL ALIGNMENT		HYDRO UNDERGROUND
	EXISTING UTILITY POLE (BASED ON ORTHO)		DOMESTIC WATER
			TELUS UG COPPER
			EXISTING SANITARY FORCEMAIN
			FIBRE OPTIC

NOTE:

THESE UTILITY PLANS ARE PROVIDED FOR INFORMATION ONLY. THEY ARE COMPILED FROM A VARIETY OF SOURCES AND MAY NOT BE COMPLETE OR ACCURATE IN ALL RESPECTS. THE COMPLETENESS OF THE UTILITY INFORMATION SHOWN AS WELL AS THE UTILITY LOCATIONS MUST BE REVIEWED AND VERIFIED IN THE FIELD PRIOR TO ANY CONSTRUCTION TAKING PLACE.

CONTRACTOR TO CONTACT BC ONE-CALL PRIOR TO ANY EXCAVATION, DIGGING OR GROUND DISTURBANCE.





Revision/Revision	Description/Description	Date/Date
1	ISSUED FOR TENDER	18/12/2018
0	ISSUED FOR TENDER	06/11/2017

Client/client	
Parks Canada Agency	L'Agence Parcs Canada
Western and Northern Region	Ouest et Nord du Canada

Project title/Titre du projet
TOFINO, BC
PACIFIC RIM NATIONAL PARK RESERVE
ʔapsc̓iik tašii
(Ups-cheek ta-shee)
“Going in the right direction on the trail”

Consultant Signature Only

Designed by/Concept par
DON CHALMERS / 2017-07

Drawn by/Dessine par
DAVID COX / 2017-07

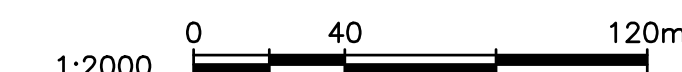
PCA Project Manager/Technical Authority
Administrateur de Projets APC
JACKIE HICKS

Drawing title/Titre du dessin
ʔapsc̓iik tašii (Ups-cheek ta-shee)
“Going in the right direction on the trail”
EXISTING INFRASTRUCTURE

STA 24+000 to STA 25+000

Project No./No. du projet	Sheet/Feuille	Revision no./La Révision no.
PCA #1522	U-15 OF 26	1

PLAN
1:2000



LEGEND

	FLAGGED TRAIL ALIGNMENT		HYDRO UNDERGROUND
	EXISTING UTILITY POLE (BASED ON ORTHO)		DOMESTIC WATER
			TELUS UG COPPER
			EXISTING SANITARY FORCEMAIN
			FIBRE OPTIC

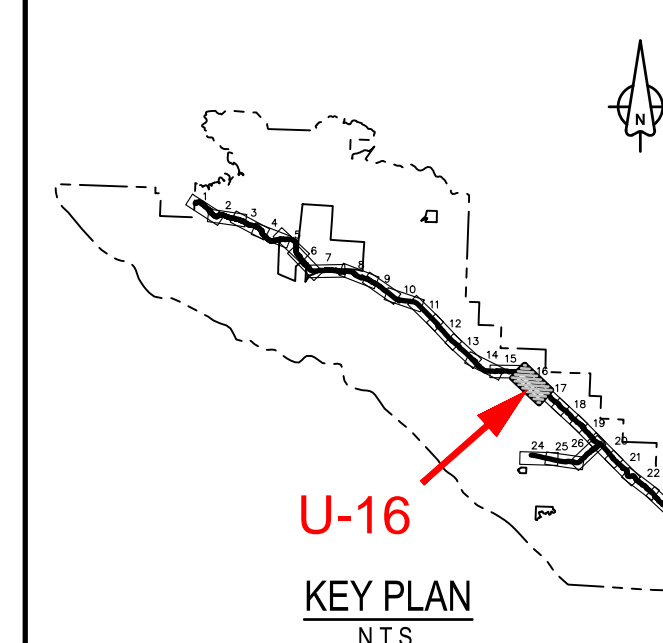
NOTE:

THESE UTILITY PLANS ARE PROVIDED FOR INFORMATION ONLY. THEY ARE COMPILED FROM A VARIETY OF SOURCES AND MAY NOT BE COMPLETE OR ACCURATE IN ALL RESPECTS. THE COMPLETENESS OF THE UTILITY INFORMATION SHOWN AS WELL AS THE UTILITY LOCATIONS MUST BE REVIEWED AND VERIFIED IN THE FIELD PRIOR TO ANY CONSTRUCTION TAKING PLACE.

CONTRACTOR TO CONTACT BC ONE-CALL PRIOR TO ANY EXCAVATION, DIGGING OR GROUND DISTURBANCE.



PARSONS



Revision/	Description/Description	Date/Date
1	ISSUED FOR TENDER	18/12/2018
0	ISSUED FOR TENDER	06/11/2017

Client/client	
Parks Canada Agency	L'Agence Parcs Canada
Western and Northern Region	Ouest et Nord du Canada

Project title/Titre du projet
TOFINO, BC
PACIFIC RIM NATIONAL PARK RESERVE
ʔapsc̓iik tašii
(Ups-cheek ta-shee)
“Going in the right direction on the trail”

Consultant Signature Only

Designed by/Concept par
DON CHALMERS / 2017-07

Drawn by/Dessine par
DAVID COX / 2017-07

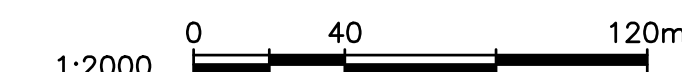
PCA Project Manager/Technical Authority
Administrateur de Projets APC
JACKIE HICKS

Drawing title/Titre du dessin
ʔapsc̓iik tašii (Ups-cheek ta-shee)
“Going in the right direction on the trail”
EXISTING INFRASTRUCTURE

STA 25+000 to STA 26+000

Project No./No. du projet PCA #1522	Sheet/Feuille U-16 OF 26	Revision no./La Révision no. 1
---	---------------------------------------	--

PLAN
1:2000



LEGEND

	FLAGGED TRAIL ALIGNMENT		HYDRO UNDERGROUND
	EXISTING UTILITY POLE (BASED ON ORTHO)		DOMESTIC WATER
			TELUS UG COPPER
			EXISTING SANITARY FORCEMAIN
			FIBRE OPTIC

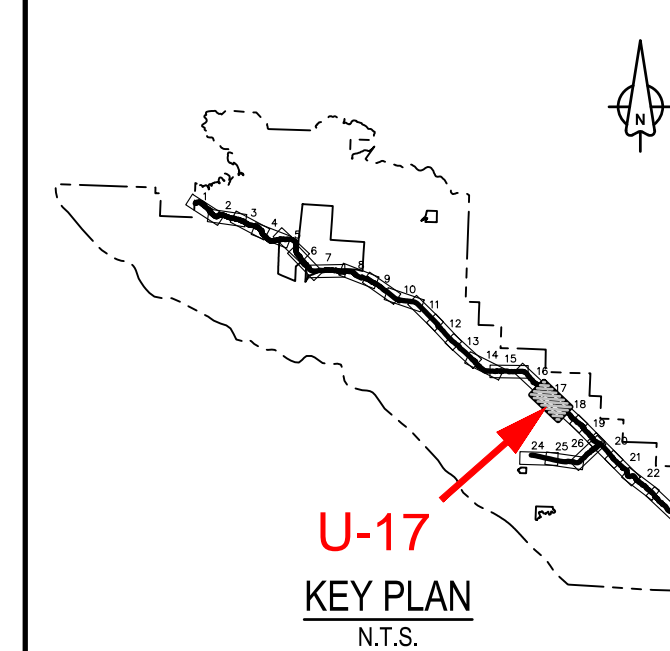
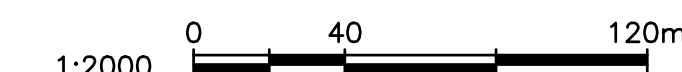
NOTE:
THESE UTILITY PLANS ARE PROVIDED FOR INFORMATION ONLY. THEY ARE COMPILED FROM A VARIETY OF SOURCES AND MAY NOT BE COMPLETE OR ACCURATE IN ALL RESPECTS. THE COMPLETENESS OF THE UTILITY INFORMATION SHOWN AS WELL AS THE UTILITY LOCATIONS MUST BE REVIEWED AND VERIFIED IN THE FIELD PRIOR TO ANY CONSTRUCTION TAKING PLACE.
CONTRACTOR TO CONTACT BC ONE-CALL PRIOR TO ANY EXCAVATION, DIGGING OR GROUND DISTURBANCE.



PARSONS



PLAN
1:2000



1	ISSUED FOR TENDER	18/12/2018
0	ISSUED FOR TENDER	06/11/2017

Revision/	Description/Description	Date/Date
Client/client		
	Parks Canada L'Agence Parcs Agency Canada	
	Western and Northern Region Ouest et Nord du Canada	

Project title/Titre du projet
TOFINO, BC
PACIFIC RIM NATIONAL PARK RESERVE
ʔapsčik tasii
(Ups-cheek ta-shee)
“Going in the right direction on the trail”

Consultant Signature Only

Designed by/Concept par
DON CHALMERS / 2017-07

Drawn by/Dessine par
DAVID COX / 2017-07

PCA Project Manager/Technical Authority
Administrateur de Projets APC
JACKIE HICKS

Drawing title/Titre du dessin
ʔapsčik tasii (Ups-cheek ta-shee)
“Going in the right direction on the trail”
EXISTING INFRASTRUCTURE

STA 26+000 to STA 27+000

Project No./No. du projet PCA #1522	Sheet/Feuille U-17 OF 26	Revision no./La Révision no. 1
---	---------------------------------------	--

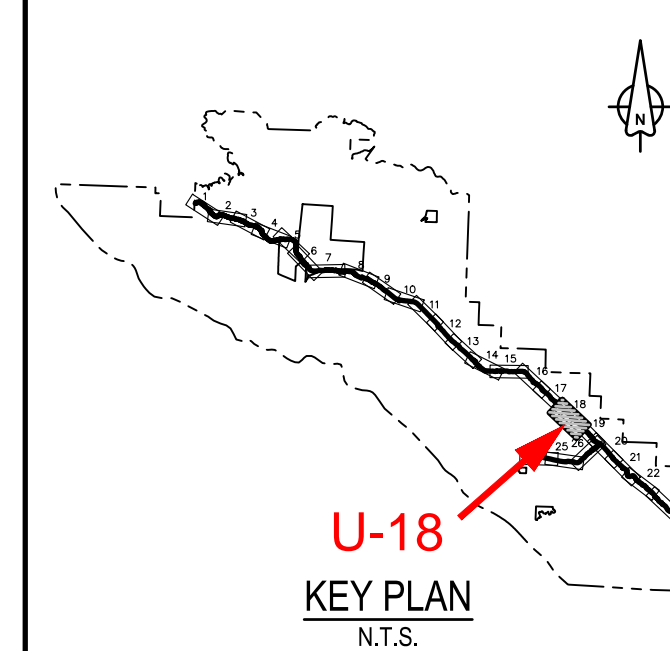
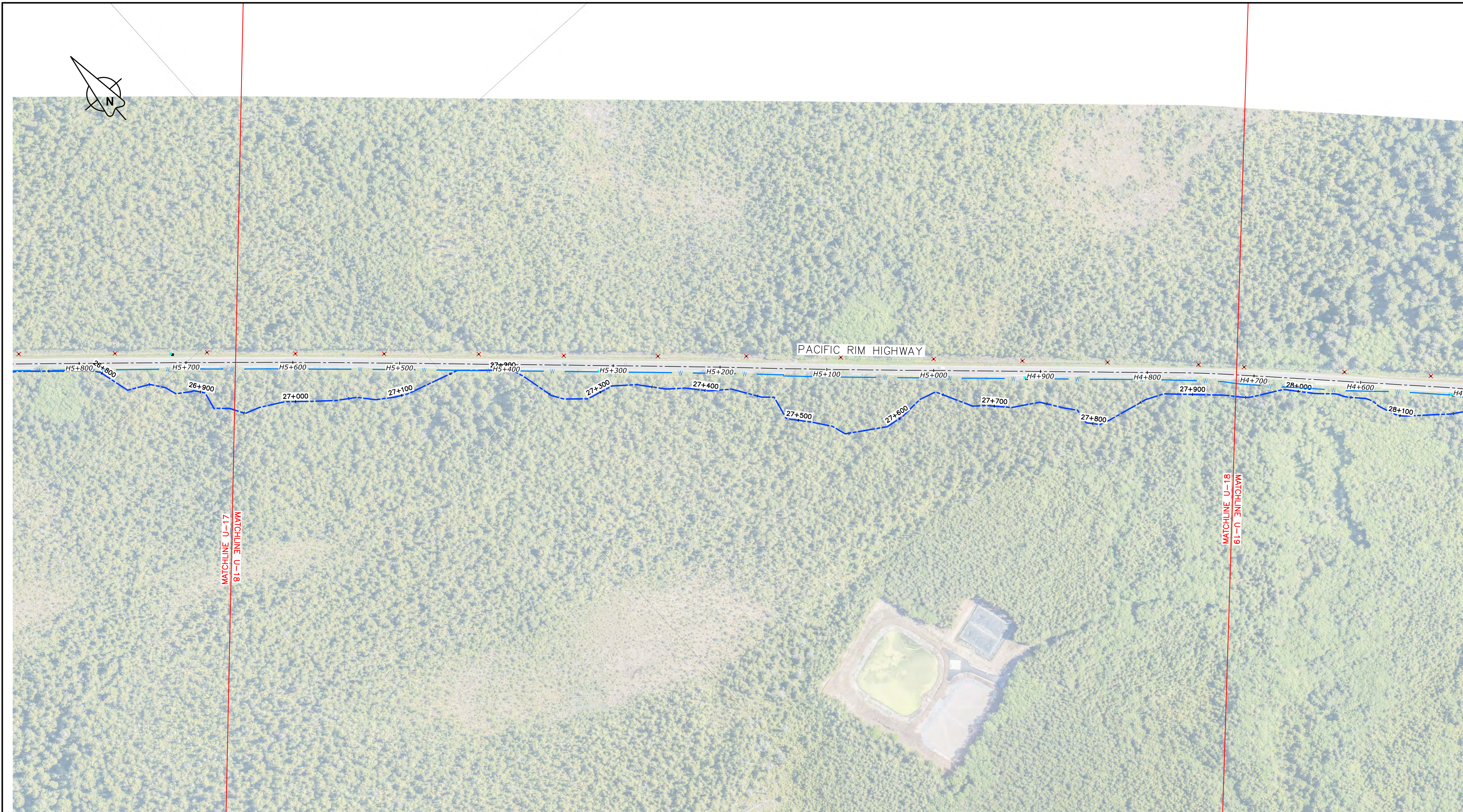
NOTE:
THESE UTILITY PLANS ARE PROVIDED FOR INFORMATION ONLY. THEY ARE COMPILED FROM A VARIETY OF SOURCES AND MAY NOT BE COMPLETE OR ACCURATE IN ALL RESPECTS. THE COMPLETENESS OF THE UTILITY INFORMATION SHOWN AS WELL AS THE UTILITY LOCATIONS MUST BE REVIEWED AND VERIFIED IN THE FIELD PRIOR TO ANY CONSTRUCTION TAKING PLACE.

CONTRACTOR TO CONTACT BC ONE-CALL PRIOR TO ANY EXCAVATION, DIGGING OR GROUND DISTURBANCE.

LEGEND

- FLAGGED TRAIL ALIGNMENT
- EXISTING UTILITY POLE (BASED ON ORTHO)
- HYDRO UNDERGROUND
- DOMESTIC WATER
- TELUS UG COPPER
- FM EXISTING SANITARY FORCEMAIN
- FO FIBRE OPTIC

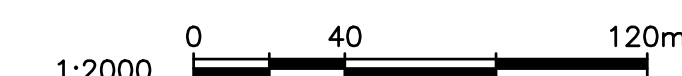




1	ISSUED FOR TENDER	18/12/2018
0	ISSUED FOR TENDER	06/11/2017

Revision/	Description/Description	Date/Date
Client/client		
	Parks Canada Agency	L'Agence Parcs Canada
	Western and Northern Region	Ouest et Nord du Canada

PLAN
1:2000



NOTE:
THESE UTILITY PLANS ARE PROVIDED FOR INFORMATION ONLY. THEY ARE COMPILED FROM A VARIETY OF SOURCES AND MAY NOT BE COMPLETE OR ACCURATE IN ALL RESPECTS. THE COMPLETENESS OF THE UTILITY INFORMATION SHOWN AS WELL AS THE UTILITY LOCATIONS MUST BE REVIEWED AND VERIFIED IN THE FIELD PRIOR TO ANY CONSTRUCTION TAKING PLACE.
CONTRACTOR TO CONTACT BC ONE-CALL PRIOR TO ANY EXCAVATION, DIGGING OR GROUND DISTURBANCE.

LEGEND

- FLAGGED TRAIL ALIGNMENT
- EXISTING UTILITY POLE (BASED ON ORTHO)
- HYDRO UNDERGROUND
- DOMESTIC WATER
- TELUS UG COPPER
- FM EXISTING SANITARY FORCEMAIN
- FO FIBRE OPTIC

Project title/Titre du projet
TOFINO, BC
PACIFIC RIM NATIONAL PARK RESERVE
ʔapsc̓iik tašii
(Ups-cheek ta-shee)
“Going in the right direction on the trail”

Consultant Signature Only

Designed by/Concept par
DON CHALMERS / 2017-07

Drawn by/Dessine par
DAVID COX / 2017-07

PCA Project Manager/Technical Authority
Administrateur de Projets APC
JACKIE HICKS

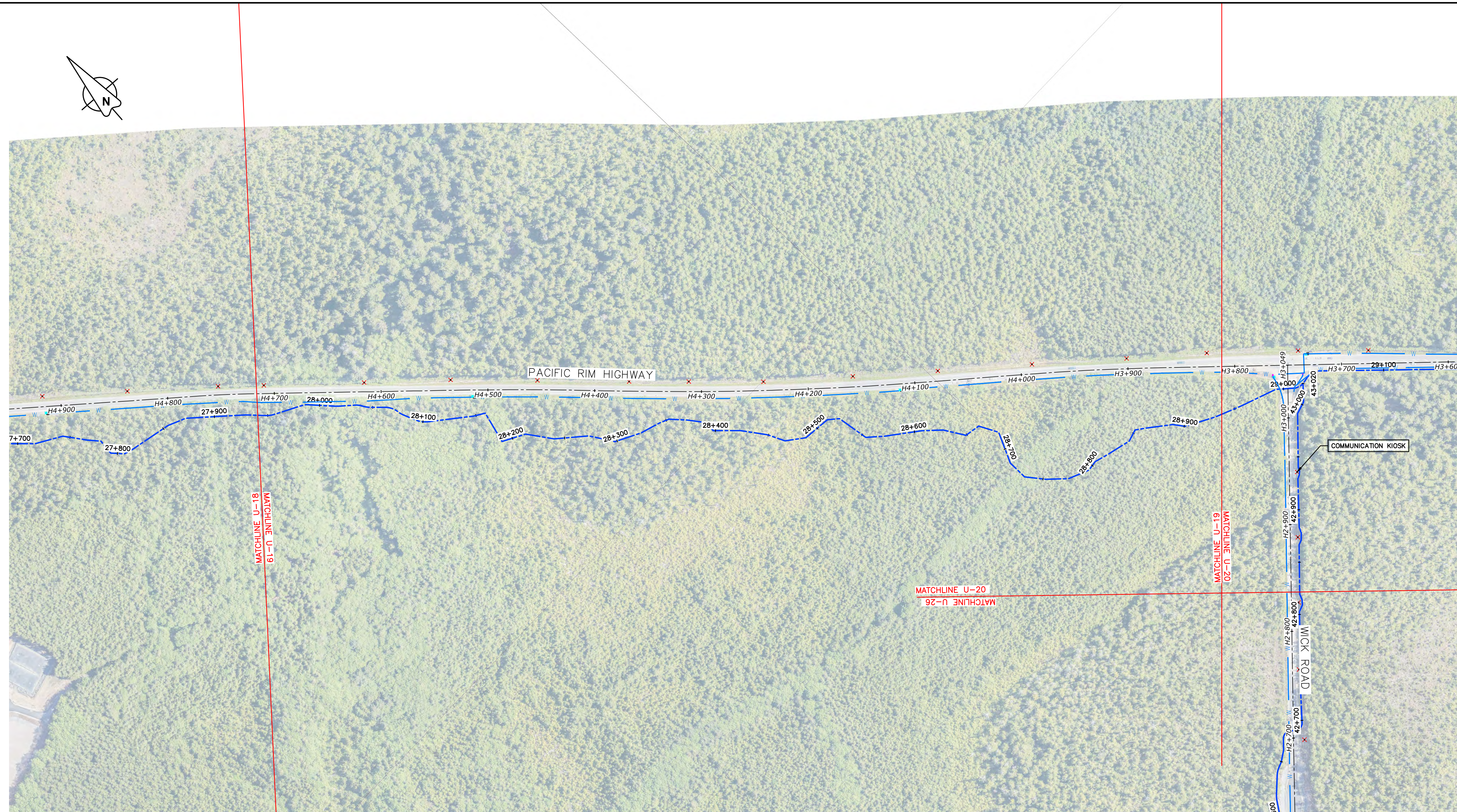

Drawing title/Titre du dessin
ʔapsc̓iik tašii (Ups-cheek ta-shee)
“Going in the right direction on the trail”
EXISTING INFRASTRUCTURE

STA 27+000 to STA 28+000

Project No./No. du projet PCA #1522	Sheet/Feuille U-18 OF 26	Revision no./La Révision no. 1
---	---------------------------------------	--

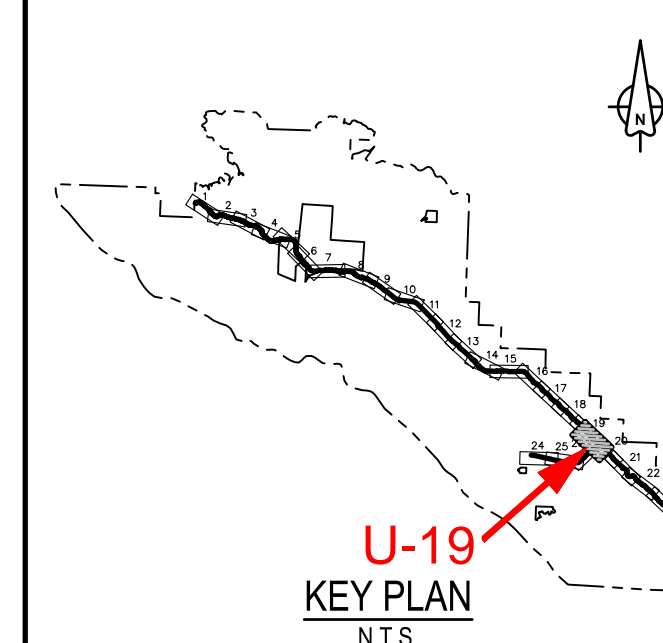
D:\V\03121 - PWSC SA 2015-10\PROJECT TRAVERSE TRAIL\UMS\03121-PT-SHEETS U-1-26 12-2018.FDWG PLOTTED ON 2018/12/17 4:53pm BY P004479C





PLAN
1:2000

1:2000 0 40 120m



1	ISSUED FOR TENDER	18/12/2018
0	ISSUED FOR TENDER	06/11/2017

Revision/	Description/Description	Date/Date
Client/client		
	Parks Canada Agency	L'Agence Parcs Canada
	Western and Northern Region	Ouest et Nord du Canada

Project title/Titre du projet
TOFINO, BC
PACIFIC RIM NATIONAL PARK RESERVE
ʔapsc̓iik tasi̓i
(Ups-cheek ta-shee)
“Going in the right direction on the trail”

Consultant Signature Only

Designed by/Concept par
DON CHALMERS / 2017-07

Drawn by/Dessine par
DAVID COX / 2017-07

PCA Project Manager/Technical Authority
Administrateur de Projets APC
JACKIE HICKS

Drawing title/Titre du dessin
ʔapsc̓iik tasi̓i (Ups-cheek ta-shee)
“Going in the right direction on the trail”
EXISTING INFRASTRUCTURE

STA 28+000 to STA 29+000

Project No./No. du projet PCA #1522	Sheet/Feuille U-19 OF 26	Revision no./La Révision no. 1
---	---------------------------------------	--

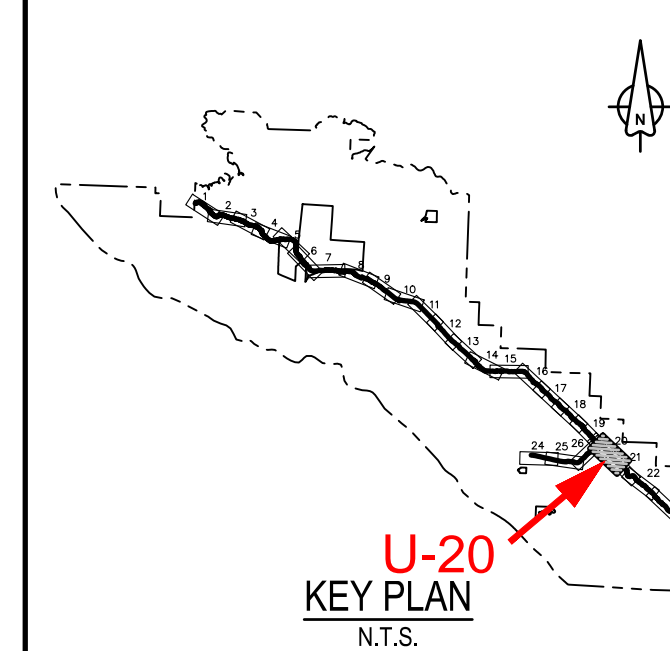
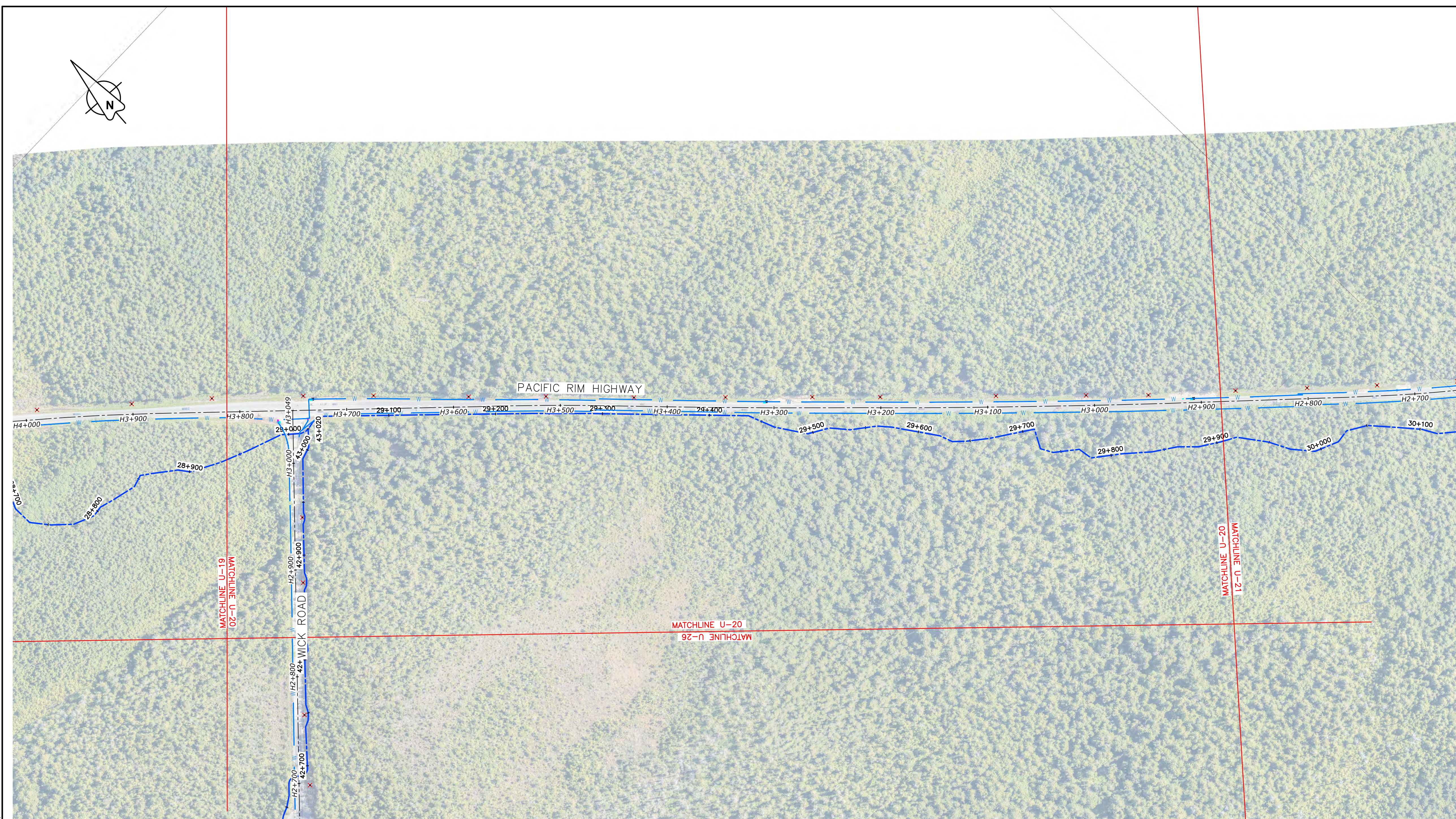
NOTE:
THESE UTILITY PLANS ARE PROVIDED FOR INFORMATION ONLY. THEY ARE COMPILED FROM A VARIETY OF SOURCES AND MAY NOT BE COMPLETE OR ACCURATE IN ALL RESPECTS. THE COMPLETENESS OF THE UTILITY INFORMATION SHOWN AS WELL AS THE UTILITY LOCATIONS MUST BE REVIEWED AND VERIFIED IN THE FIELD PRIOR TO ANY CONSTRUCTION TAKING PLACE.

CONTRACTOR TO CONTACT BC ONE-CALL PRIOR TO ANY EXCAVATION, DIGGING OR GROUND DISTURBANCE.

LEGEND

- FLAGGED TRAIL ALIGNMENT
- EXISTING UTILITY POLE (BASED ON ORTHO)
- HYDRO UNDERGROUND
- DOMESTIC WATER
- TELUS UG COPPER
- FM EXISTING SANITARY FORCEMAIN
- FO FIBRE OPTIC





Revision/	Description/Description	Date/Date
1	ISSUED FOR TENDER	18/12/2018
0	ISSUED FOR TENDER	06/11/2017

Client/client
Parks Canada Agency L'Agence Parcs Canada Western and Northern Region Ouest et Nord du Canada

Project title/Titre du projet
TOFINO, BC
PACIFIC RIM NATIONAL PARK RESERVE
ʔapsc̓iik tašii
(Ups-cheek ta-shee)
“Going in the right direction on the trail”

Consultant Signature Only

Designed by/Concept par
DON CHALMERS / 2017-07

Drawn by/Dessine par
DAVID COX / 2017-07

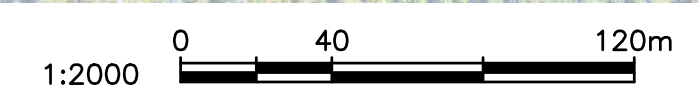
PCA Project Manager/Technical Authority
Administrateur de Projets APC
JACKIE HICKS

Drawing title/Titre du dessin
ʔapsc̓iik tašii (Ups-cheek ta-shee)
“Going in the right direction on the trail”
EXISTING INFRASTRUCTURE

STA 29+000 to STA 30+000

Project No./No. du projet PCA #1522	Sheet/Feuille U-20 OF 26	Revision no./La Révision no. 1
---	---------------------------------------	--

PLAN
1:2000



LEGEND

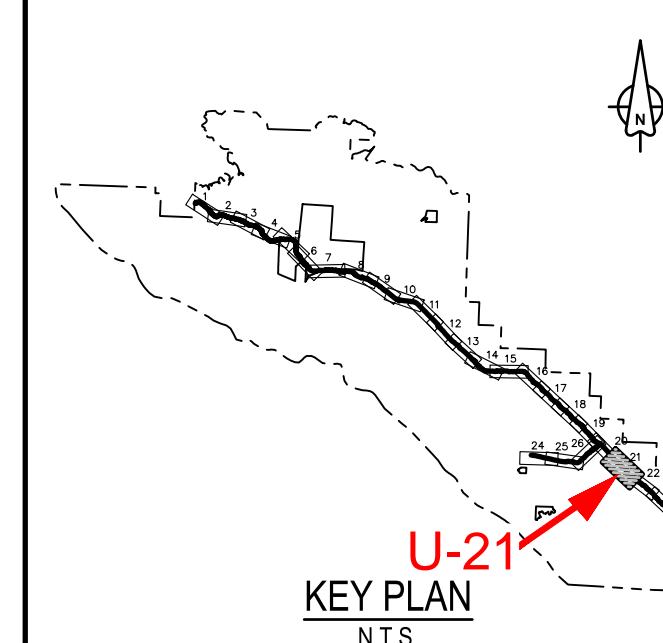
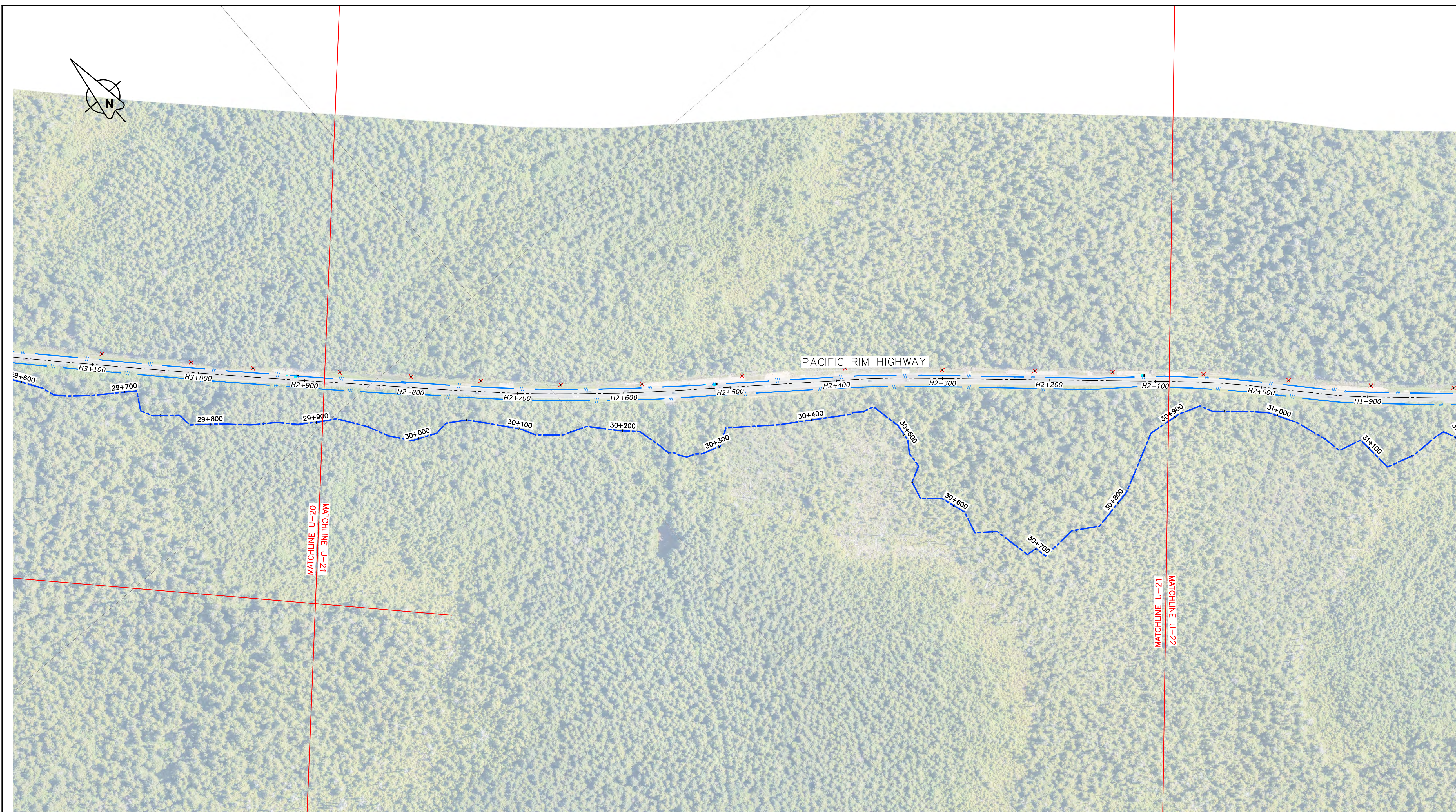
- FLAGGED TRAIL ALIGNMENT
- EXISTING UTILITY POLE (BASED ON ORTHO)
- HYDRO UNDERGROUND
- DOMESTIC WATER
- TELUS UG COPPER
- FM EXISTING SANITARY FORCEMAIN
- FO FIBRE OPTIC

NOTE:
THESE UTILITY PLANS ARE PROVIDED FOR INFORMATION ONLY. THEY ARE COMPILED FROM A VARIETY OF SOURCES AND MAY NOT BE COMPLETE OR ACCURATE IN ALL RESPECTS. THE COMPLETENESS OF THE UTILITY INFORMATION SHOWN AS WELL AS THE UTILITY LOCATIONS MUST BE REVIEWED AND VERIFIED IN THE FIELD PRIOR TO ANY CONSTRUCTION TAKING PLACE.

CONTRACTOR TO CONTACT BC ONE-CALL PRIOR TO ANY EXCAVATION, DIGGING OR GROUND DISTURBANCE.

D:\V\03121 - PWSC S.A. 2015-10\PROJECT TRAVELER TRAIL\UTL\03121-PTT-SHEETS U-1-26 12-2018 FT.DWG PLOTTED ON 2018/12/17 4:55pm BY P004479C





1	ISSUED FOR TENDER	18/12/2016
0	ISSUED FOR TENDER	06/11/2017

Revision/Description/Date

Client/Client	Parks Canada Agency Western and Northern Region	L'Agence Parcs Canada Ouest et Nord du Canada
---------------	--	--

Project title/Titre du projet
TOFINO, BC
PACIFIC RIM NATIONAL PARK RESERVE
ʔapsc̓iik tašii
(Ups-cheek ta-shee)
“Going in the right direction on the trail”

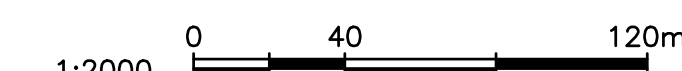
Consultant Signature Only
Designed by/Concept par
DON CHALMERS / 2017-07
Drawn by/Dessine par
DAVID COX / 2017-07
PCA Project Manager/Technical Authority
Administrateur de Projets APC
JACKIE HICKS

Drawing title/Titre du dessin
ʔapsc̓iik tašii (Ups-cheek ta-shee)
“Going in the right direction on the trail”
EXISTING INFRASTRUCTURE

STA 30+000 to STA 31+000

Project No./No. du projet PCA #1522	Sheet/Feuille U-21 OF 26	Revision no./La Révision no. 1
---	---------------------------------------	--

PLAN
1:2000

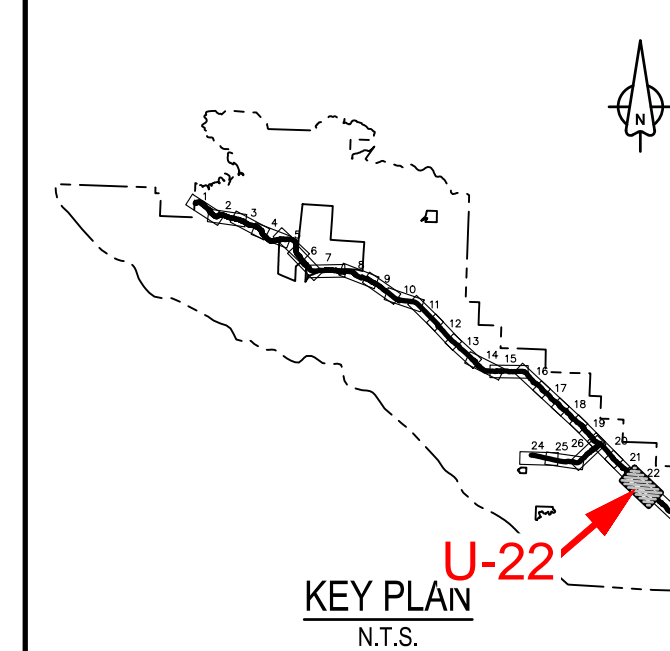
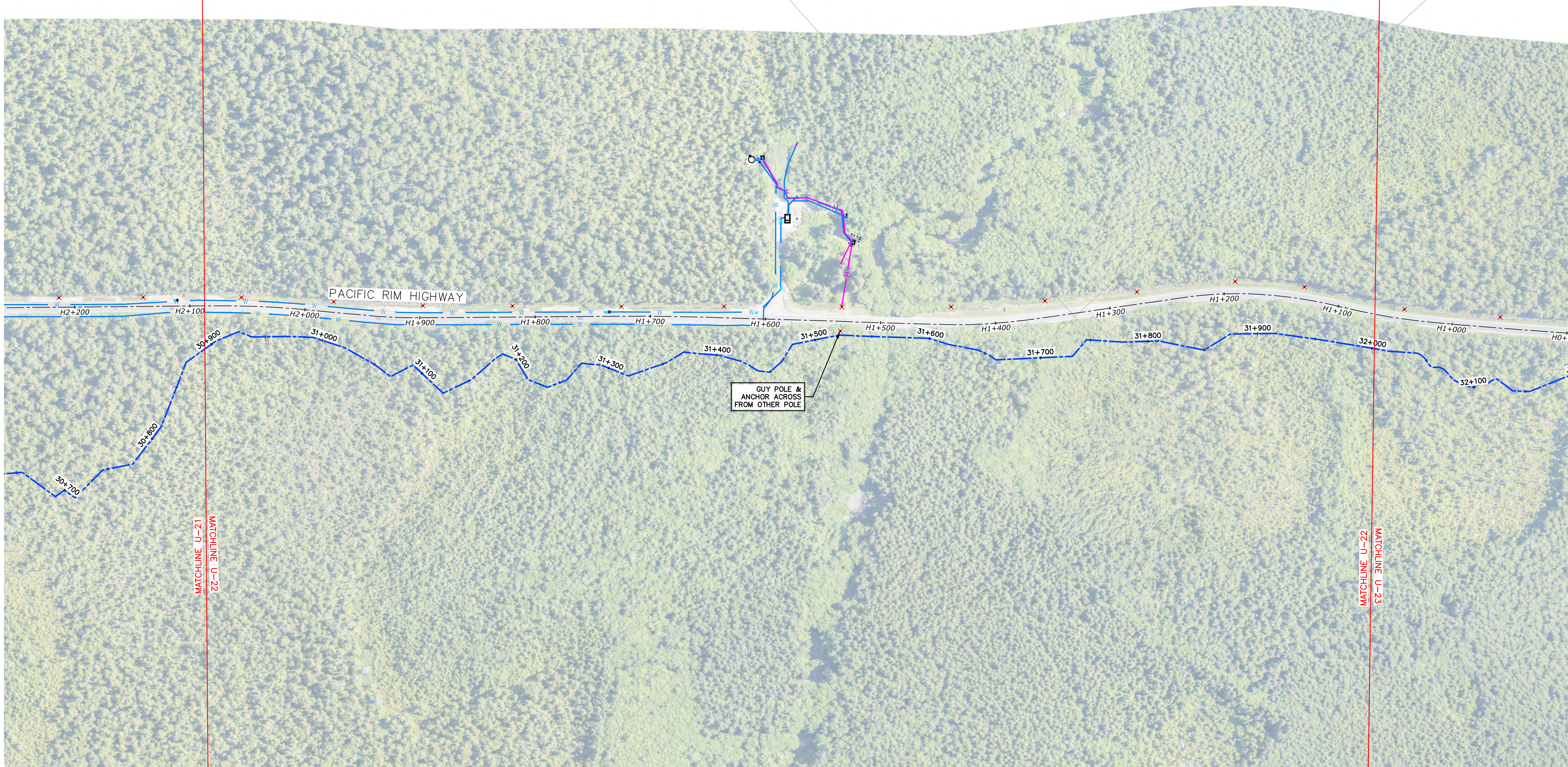


LEGEND

	FLAGGED TRAIL ALIGNMENT		HYDRO UNDERGROUND
	EXISTING UTILITY POLE (BASED ON ORTHO)		DOMESTIC WATER
	FM		TELUS UG COPPER
	FO		EXISTING SANITARY FORCE MAIN
			FIBRE OPTIC

NOTE:
THESE UTILITY PLANS ARE PROVIDED FOR INFORMATION ONLY. THEY ARE COMPILED FROM A VARIETY OF SOURCES AND MAY NOT BE COMPLETE OR ACCURATE IN ALL RESPECTS. THE COMPLETENESS OF THE UTILITY INFORMATION SHOWN AS WELL AS THE UTILITY LOCATIONS MUST BE REVIEWED AND VERIFIED IN THE FIELD PRIOR TO ANY CONSTRUCTION TAKING PLACE.
CONTRACTOR TO CONTACT BC ONE-CALL PRIOR TO ANY EXCAVATION, DIGGING OR GROUND DISTURBANCE.





Revision/	Description/Description	Date/Date
1	ISSUED FOR TENDER	18/12/2016
0	ISSUED FOR TENDER	06/11/2017

Client/client	
Parks Canada Agency	L'Agence Parcs Canada
Western and Northern Region	Ouest et Nord du Canada

Project title/Titre du projet
TOFINO, BC
PACIFIC RIM NATIONAL PARK RESERVE
ʔapsc̓iik tašii
(Ups-cheek ta-shee)
“Going in the right direction on the trail”

Consultant Signature Only

Designed by/Concept par
DON CHALMERS / 2017-07

Drawn by/Dessine par
DAVID COX / 2017-07

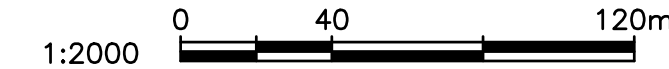
PCA Project Manager/Technical Authority
Administrateur de Projets APC
JACKIE HICKS

Drawing title/Titre du dessin
ʔapsc̓iik tašii (Ups-cheek ta-shee)
“Going in the right direction on the trail”
EXISTING INFRASTRUCTURE

STA 31+000 to STA 32+100

Project No./No. du projet PCA #1522	Sheet/Feuille U-22 OF 26	Revision no./La Révision no. 1
---	---------------------------------------	--

PLAN
1:2000



LEGEND

- FLAGGED TRAIL ALIGNMENT
- EXISTING UTILITY POLE (BASED ON ORTHO)
- HYDRO UNDERGROUND
- DOMESTIC WATER
- TELUS UG COPPER
- FM EXISTING SANITARY FORCEMAIN
- FO FIBRE OPTIC

NOTE:
THESE UTILITY PLANS ARE PROVIDED FOR INFORMATION ONLY. THEY ARE COMPILED FROM A VARIETY OF SOURCES AND MAY NOT BE COMPLETE OR ACCURATE IN ALL RESPECTS. THE COMPLETENESS OF THE UTILITY INFORMATION SHOWN AS WELL AS THE UTILITY LOCATIONS MUST BE REVIEWED AND VERIFIED IN THE FIELD PRIOR TO ANY CONSTRUCTION TAKING PLACE.

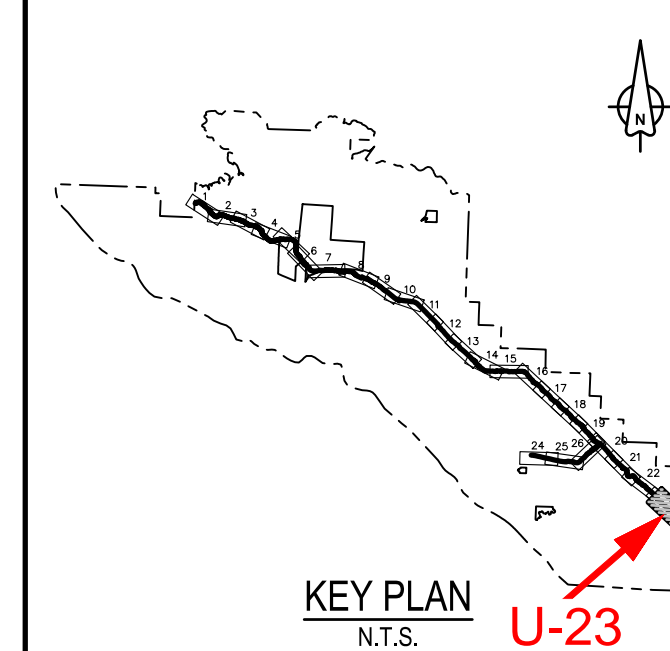
CONTRACTOR TO CONTACT BC ONE-CALL PRIOR TO ANY EXCAVATION, DIGGING OR GROUND DISTURBANCE.





PLAN
1:2000

1:2000
0 40 120m



1	ISSUED FOR TENDER	18/12/2018
0	ISSUED FOR TENDER	06/11/2017
Revision/	Description/Description	Date/Date

Client/client	
Parks Canada Agency	L'Agence Parcs Canada
Western and Northern Region	Ouest et Nord du Canada

Project title/Titre du projet
TOFINO, BC
PACIFIC RIM NATIONAL PARK RESERVE
ʔapsc̓iik tašii
(Ups-cheek ta-shee)
“Going in the right direction on the trail”

Consultant Signature Only

Designed by/Concept par
DON CHALMERS / 2017-07

Drawn by/Dessine par
DAVID COX / 2017-07

PCA Project Manager/Technical Authority
Administrateur de Projets APC
JACKIE HICKS

Drawing title/Titre du dessin
ʔapsc̓iik tašii (Ups-cheek ta-shee)
“Going in the right direction on the trail”
EXISTING INFRASTRUCTURE

STA 32+100 to STA 33+275

Project No./No. du projet PCA #1522	Sheet/Feuille U-23 OF 26	Revision no./La Révision no. 1
---	---------------------------------------	--

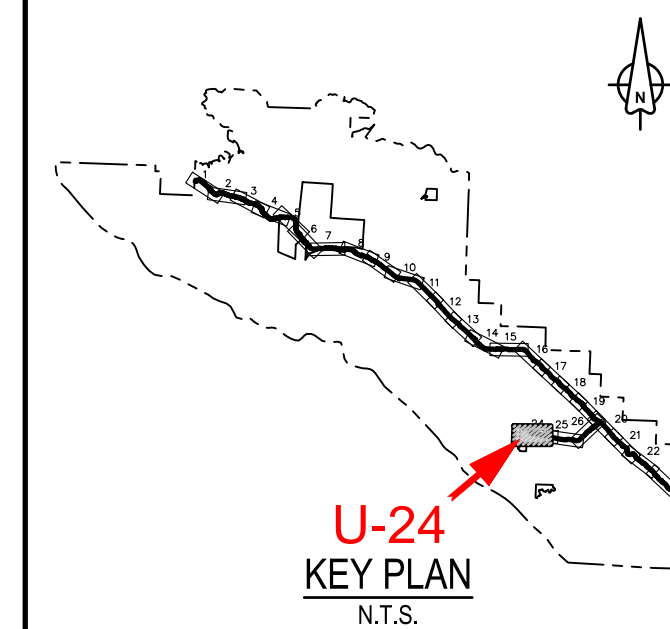
NOTE:
THESE UTILITY PLANS ARE PROVIDED FOR INFORMATION ONLY. THEY ARE COMPILED FROM A VARIETY OF SOURCES AND MAY NOT BE COMPLETE OR ACCURATE IN ALL RESPECTS. THE COMPLETENESS OF THE UTILITY INFORMATION SHOWN AS WELL AS THE UTILITY LOCATIONS MUST BE REVIEWED AND VERIFIED IN THE FIELD PRIOR TO ANY CONSTRUCTION TAKING PLACE.
CONTRACTOR TO CONTACT BC ONE-CALL PRIOR TO ANY EXCAVATION, DIGGING OR GROUND DISTURBANCE.

LEGEND

- FLAGGED TRAIL ALIGNMENT
- EXISTING UTILITY POLE (BASED ON ORTHO)
- HYDRO UNDERGROUND
- DOMESTIC WATER
- TELUS UG COPPER
- FM EXISTING SANITARY FORCEMAIN
- FO FIBRE OPTIC



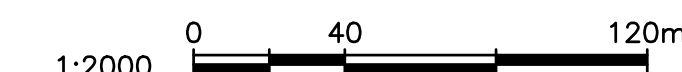
PARSONS



Revision/	Description/Description	Date/Date
1	ISSUED FOR TENDER	18/12/2016
0	ISSUED FOR TENDER	06/11/2017

Client/Client	
Parks Canada Agency	L'Agence Parcs Canada
Western and Northern Region	Ouest et Nord du Canada

PLAN
1:2000



NOTE:

THESE UTILITY PLANS ARE PROVIDED FOR INFORMATION ONLY. THEY ARE COMPILED FROM A VARIETY OF SOURCES AND MAY NOT BE COMPLETE OR ACCURATE IN ALL RESPECTS. THE COMPLETENESS OF THE UTILITY INFORMATION SHOWN AS WELL AS THE UTILITY LOCATIONS MUST BE REVIEWED AND VERIFIED IN THE FIELD PRIOR TO ANY CONSTRUCTION TAKING PLACE.

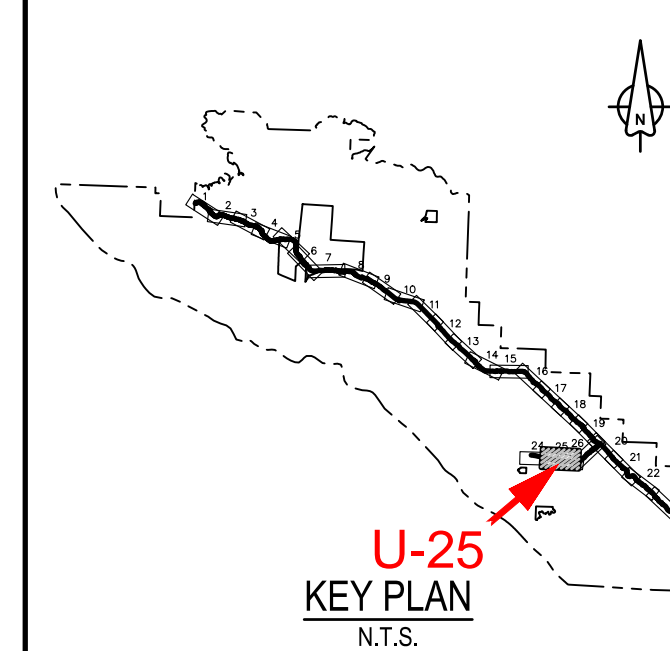
CONTRACTOR TO CONTACT BC ONE-CALL PRIOR TO ANY EXCAVATION, DIGGING OR GROUND DISTURBANCE.

LEGEND

	FLAGGED TRAIL ALIGNMENT		HYDRO UNDERGROUND
	EXISTING UTILITY POLE (BASED ON ORTHO)		DOMESTIC WATER
			TELUS UG COPPER
			EXISTING SANITARY FORCEMAIN
			FIBRE OPTIC

D:\V\03121 - PWSC S0A - 10\PROJECT TRAVELER TRAIL\UWS\03121-PT-SHEETS U-1-26 12-2016 FT.DWG PLOTTED ON 2016/12/17 4:59pm BY P004479C

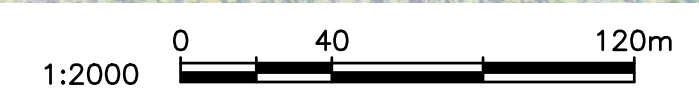




1	ISSUED FOR TENDER	18/12/2018
0	ISSUED FOR TENDER	06/11/2017

Revision/	Description/Description	Date/Date
Client/client		
	Parks Canada Agency	L'Agence Parcs Canada
	Western and Northern Region	Ouest et Nord du Canada

PLAN
1:2000



NOTE:
THESE UTILITY PLANS ARE PROVIDED FOR INFORMATION ONLY. THEY ARE COMPILED FROM A VARIETY OF SOURCES AND MAY NOT BE COMPLETE OR ACCURATE IN ALL RESPECTS. THE COMPLETENESS OF THE UTILITY INFORMATION SHOWN AS WELL AS THE UTILITY LOCATIONS MUST BE REVIEWED AND VERIFIED IN THE FIELD PRIOR TO ANY CONSTRUCTION TAKING PLACE.
CONTRACTOR TO CONTACT BC ONE-CALL PRIOR TO ANY EXCAVATION, DIGGING OR GROUND DISTURBANCE.

LEGEND

- FLAGGED TRAIL ALIGNMENT
- EXISTING UTILITY POLE (BASED ON ORTHO)
- HYDRO UNDERGROUND
- DOMESTIC WATER
- TELUS UG COPPER
- FM EXISTING SANITARY FORCEMAIN
- FO FIBRE OPTIC

Project title/Titre du projet
TOFINO, BC

PACIFIC RIM NATIONAL PARK RESERVE
ʔapsc̓iik tašii
(Ups-cheek ta-shee)
“Going in the right direction on the trail”

Consultant Signature Only

Designed by/Concept par
DON CHALMERS / 2017-07

Drawn by/Dessine par
DAVID COX / 2017-07

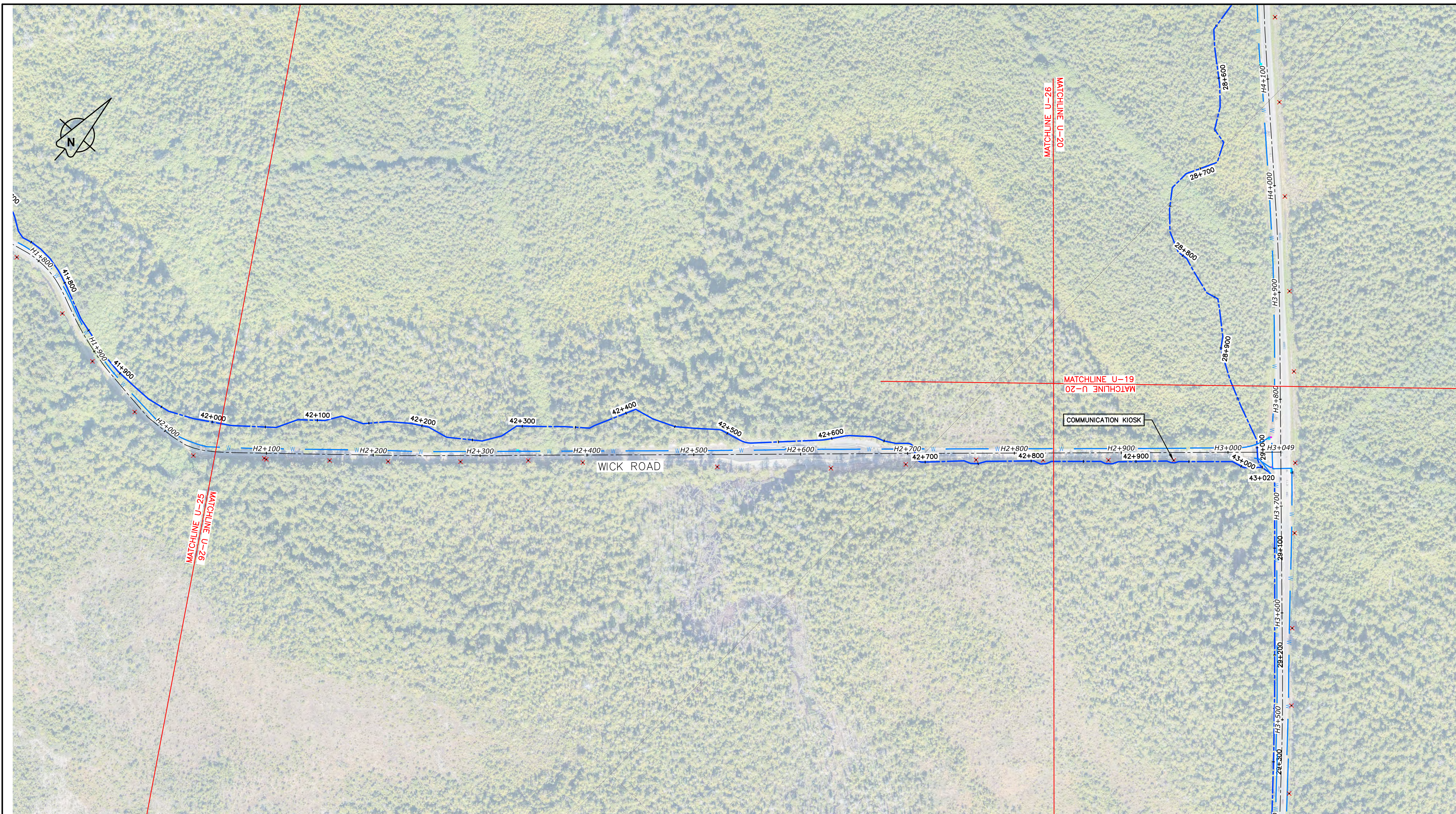
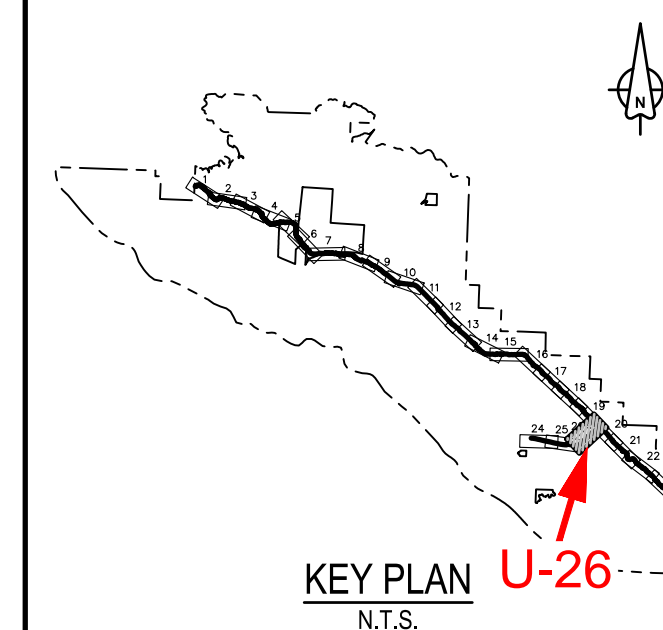
PCA Project Manager/Technical Authority
Administrateur de Projets APC
JACKIE HICKS

Drawing title/Titre du dessin
ʔapsc̓iik tašii (Ups-cheek ta-shee)
“Going in the right direction on the trail”
EXISTING INFRASTRUCTURE

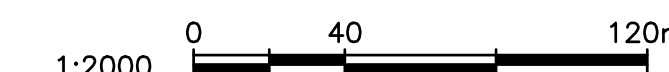
STA 41+000 to STA 42+000

Project No./No. du projet PCA #1522	Sheet/Feuille U-25 OF 26	Revision no./La Révision no. 1
---	---------------------------------------	--





PLAN
1:2000



NOTE:
THESE UTILITY PLANS ARE PROVIDED FOR INFORMATION ONLY. THEY ARE COMPILED FROM A VARIETY OF SOURCES AND MAY NOT BE COMPLETE OR ACCURATE IN ALL RESPECTS. THE COMPLETENESS OF THE UTILITY INFORMATION SHOWN AS WELL AS THE UTILITY LOCATIONS MUST BE REVIEWED AND VERIFIED IN THE FIELD PRIOR TO ANY CONSTRUCTION TAKING PLACE.
CONTRACTOR TO CONTACT BC ONE-CALL PRIOR TO ANY EXCAVATION, DIGGING OR GROUND DISTURBANCE.

LEGEND	
	FLAGGED TRAIL ALIGNMENT
	EXISTING UTILITY POLE (BASED ON ORTHO)
	HYDRO UNDERGROUND
	DOMESTIC WATER
	TELUS UG COPPER
	EXISTING SANITARY FORCEMAIN
	FIBRE OPTIC

Revision/	Description/Description	Date/Date
1	ISSUED FOR TENDER	18/12/2016
0	ISSUED FOR TENDER	06/11/2017

Client/client	
	Parks Canada Agency L'Agence Parcs Canada
	Western and Northern Region Ouest et Nord du Canada

Project title/Titre du projet
TOFINO, BC
PACIFIC RIM NATIONAL PARK RESERVE
ʔapsc̓iik tašii
(Ups-cheek ta-shee)
“Going in the right direction on the trail”

Consultant Signature Only
Designed by/Concept par
DON CHALMERS / 2017-07
Drawn by/Dessine par
DAVID COX / 2017-07
PCA Project Manager/Technical Authority
Administrateur de Projets APC
JACKIE HICKS

Drawing title/Titre du dessin
ʔapsc̓iik tašii (Ups-cheek ta-shee)
“Going in the right direction on the trail”
EXISTING INFRASTRUCTURE
STA 42+000 to STA 43+010

Project No./No. du projet PCA #1522	Sheet/Feuille U-26 OF 26	Revision no./La Révision no. 1
---	---------------------------------------	--

