



for / pour



Parks Canada  
Agency

L'Agence Parcs  
Canada

ROAD CONSTRUCTION  
HIGHWAY 93 SOUTH  
PAVING AND SAFETY IMPROVEMENTS  
KM 81.0 TO KM 88.1

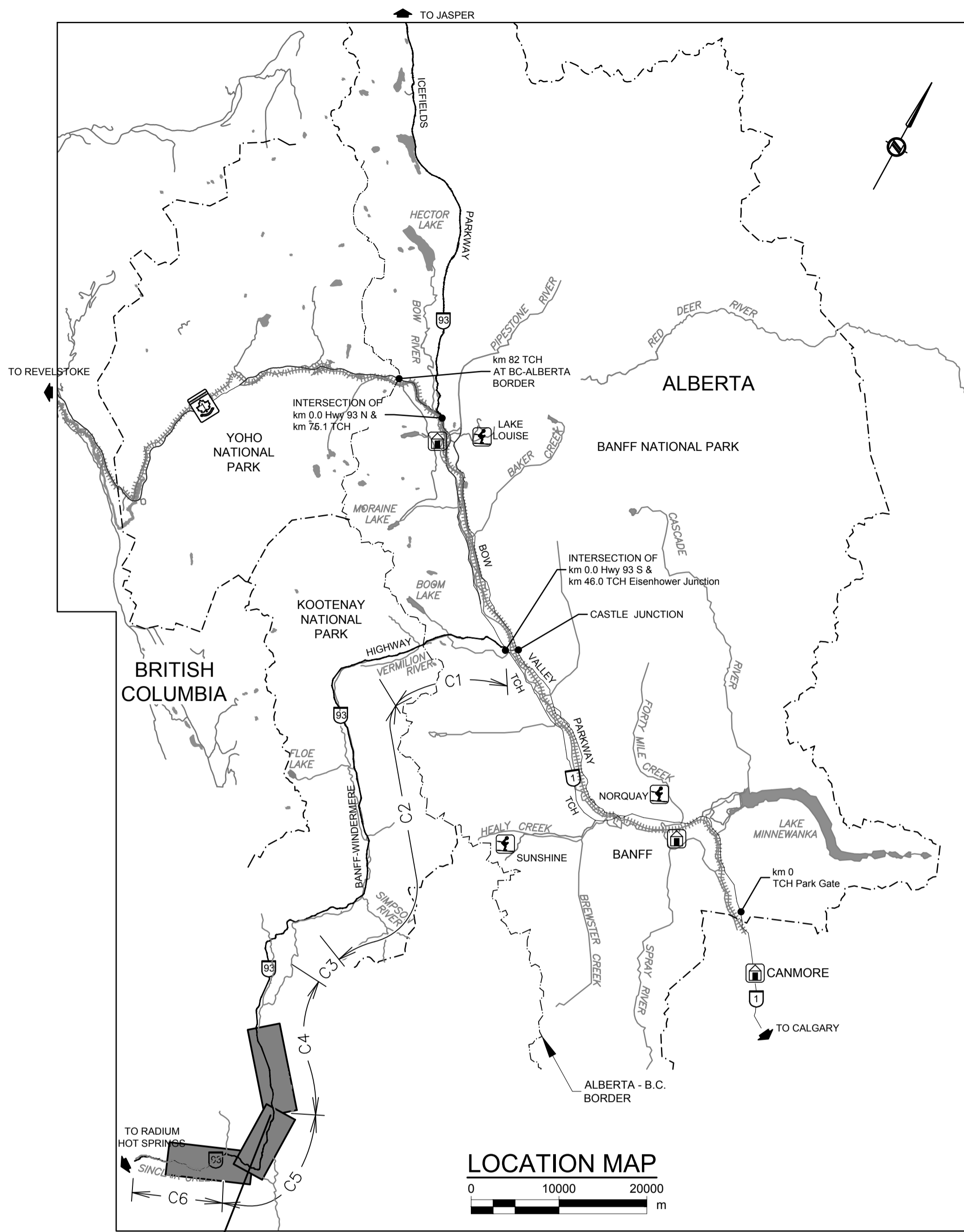
KOOTENAY NATIONAL PARK, BRITISH COLUMBIA

ISSUED FOR TENDER

PROJECT NO. 67309

MARCH 2019

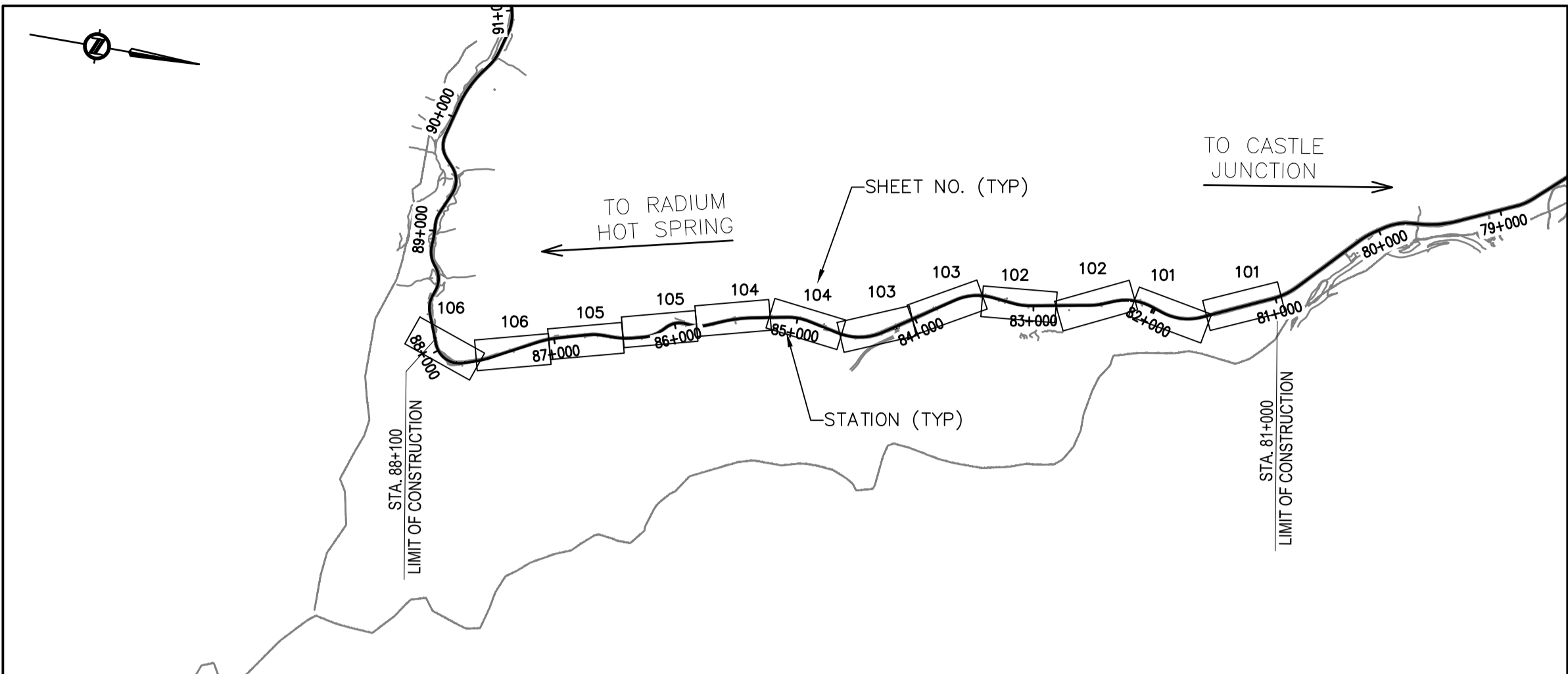
00-G1-C01



**Segment C4, C5, C6**  
km 71.0 to km 72.8 PREVENTATIVE MAINTENANCE  
km 72.8 to km 75.4 PAVING  
Km 75.4 to Km 81.0 PREVENTATIVE MAINTENANCE  
Km 81.0 to Km 88.1 PAVING AND SAFETY IMPROVEMENTS  
(SEE RIGHT SIDE FOR KEY PLAN)  
Km 88.1 to Km 100.0 PREVENTATIVE MAINTENANCE

CONTROL REFERENCE				
POINT ID	NORTHING	EASTING	ORTH. ELEV.	CODE DESCRIPTION
182	5619267.01	577220.34	1164.06	TH (1047 Van)
184	5618974.65	577278.86	1163.97	TH RTK (1049 Van)
185	5616082.28	577942.39	1254.25	TH (1050 Van)
1414	5614310.87	578576.10	1363.97	TH RTK
1415	5614219.41	578572.65	1365.86	TH RTK
1419	5618032.64	577461.58	1182.79	TH RTK
1420	5617704.32	577688.01	1194.50	TH RTK
1421	5617427.09	577807.73	1192.88	TH RTK
1422	5621366.20	576270.02	1114.60	TH RTK
1423	5621106.35	576540.21	1112.80	TH RTK
1424	5624569.02	574205.75	1129.35	TH RTK
1425	5624329.88	574404.47	1128.21	TH RTK
1591	5614389.26	578547.52	1359.43	TH SPK NEW (1486)(Van)
1593	5613933.58	576971.40	1399.32	TH SPK NEW (1488)(Van)
1594	5613866.90	576814.61	1405.79	TH SPK NEW (1489)(Van)
1616	5627836.53	570826.12	1143.49	MON 1616J OLD 3001
1884	5628147.63	570550.87	1142.63	TH RTK MCEL
2040	5621086.79	576571.71	1113.37	BM 1612J (2888)
2041	5616955.87	577705.09	1208.71	BM 1612J (2889)
2042	5619122.43	577264.76	1164.21	BM 1612J (2890)
2541	5616102.27	577967.35	1253.40	TH RB (17951)(Van)

NOTE: COORDINATES SHOWN ARE IN UTM, ZONE 11, NAD 83 (CSRS).



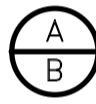
SEGMENT C5 KEY PLAN (SEE LOCATION MAP)

DRAWING INDEX			
KM	SEGMENT	SHEET No.	SHEET TITLE
km 81.0–88.1	G1	C01	COVER SHEET
		C02	LOCATION MAP, KEY PLAN AND DRAWING INDEX
		C03	LEGEND
		101	PLAN STA 81+000 TO STA 82+160
	C5	102	PLAN STA 82+160 TO STA 83+400
		103	PLAN STA 83+400 TO STA 84+620
		104	PLAN STA 84+620 TO STA 85+820
		105	PLAN STA 85+820 TO STA 87+020
		106	PLAN STA 87+020 TO STA 88+100
		201	KOOTENAY VIEWPOINT CURB AND SIDEWALK INSTALLATION PLAN
		301	TYPICAL SECTIONS
	G1	401	DETAILS
		402	DETAILS – DRAINAGE
		403	DETAILS – BARRIER
	C5	XS01	CROSS SECTIONS ROAD STRENGTHENING STA 83+300 TO 83+400
		XS02	CROSS SECTIONS ROAD STRENGTHENING STA 83+420 TO 83+520
		XS03	CROSS SECTIONS ROAD STRENGTHENING STA 83+540 TO 83+560

This drawing has been prepared for the use of AECOM's client and may not be used, reproduced or relied upon by third parties, except as agreed by AECOM and its client, as required by law or for use by governmental reviewing agencies. AECOM accepts no responsibility, and denies any liability whatsoever, to any party that modifies this drawing without AECOM's express written consent. Do not scale this document. All measurements must be obtained from stated dimensions.

0	19.03.20	ISSUED FOR TENDER	DM	RL
No.	Date	Description	Drawn by Dessiné par	Approved Approuvé

Revision / Revision



Detail number  
Sheet number  
A Numéro de détail  
B Numéro de la feuille

Linear dimensions  
in millimetres  
Dimensions linéaires  
en millimètres

Consultant's Name  
Nom de l'expert-conseil  
Eng. Stamp  
Sceau de l'ingénieur

**AECOM**

**Parcs Canada**  
Asset Management  
Western and  
Northern  
Region  
**Parcs Canada**  
Gestion des biens  
Région de l'Ouest et  
du Nord

**Canada**

Project title/Titre du projet  
**HIGHWAY 93 SOUTH  
BANFF–WINDERMERE HIGHWAY  
PAVING AND SAFETY  
IMPROVEMENTS  
KOOTENAY NATIONAL PARK**

Drawing title/Titre du dessin  
**LOCATION MAP, KEY PLAN  
AND DRAWING INDEX**

Surveyed by/Arpenté par DD	Drawn by/Dessiné par DM	Date 2019/03/20
Designed by/Concept par RL	Reviewed by/Revisé par BAS	Scale/Echelle NOTED
Client Acceptance/Acceptation du client		Approved by/Approuvé par
Date		Date
Project No./Nº du projet <b>67309</b>	Asset No./Nº du bien -	Sheet No./ Nº de la feuille
Drawing Set No./Nº de série du dessin <b>60570877–G1</b>		<b>C02</b>



This drawing has been prepared for the use of AECOM's client and may not be used, reproduced or relied upon by third parties, except as agreed by AECOM and its client, as required by law or for use by governmental reviewing agencies. AECOM accepts no responsibility, and denies any liability whatsoever, to any party that modifies this drawing without AECOM's express written consent. Do not scale this document. All measurements must be obtained from stated dimensions.

NOTES:

- MILLING TO BE 50mm MILL AND FILL. LOCATIONS TO BE CONFIRMED ON SITE BY DEPARTMENTAL REPRESENTATIVE.
- SHALLOW MILL AND FILL LOCATIONS TO BE IDENTIFIED ON SITE BY DEPARTMENTAL REPRESENTATIVE.
- COORDINATES SHOWN ARE IN UTM, ZONE 11, NAD 83 (CSRS)
- CONTRACTOR TO REMOVE DEBRIS FROM ALL EXISTING CULVERTS WITHIN THE PROJECT LIMITS.
- ALL SIGNS TO BE MUTCD CANADA SIGN NUMBERING EXCEPT AS NOTED.
- CONTRACTOR TO CONFIRM EXISTING AND RELOCATED SIGNS MEET CURRENT REFLECTIVITY STANDARDS.
- INSTALL ADDITIONAL GUIDE POSTS AS PER AT HIGHWAY PAVEMENT MARKING GUIDE SECTION C7 OR AS DIRECTED BY THE DEPARTMENTAL REPRESENTATIVE.
- CONTRACTOR TO CONFIRM LOCATIONS OF DRAINAGE BARRIERS AND SPILLWAYS, CSP AND/OR RIPRAP OUTFALLS OR SPLASHPADS TO BE DETERMINED BY THE DEPARTMENTAL REPRESENTATIVE.

0	19.03.20	ISSUED FOR TENDER	DM	RL
No.	Date	Description	Drawn by Dessiné par	Approved Approuvé

Revision / Revision



Detail number  
Sheet number

A Numéro de détail  
B Numéro de la feuille

Linear dimensions  
in millimetres

Dimensions linéaires  
en millimètres

Consultant's Name  
Nom de l'expert-conseil

Eng. Stamp  
Sceau de l'ingénieur

**AECOM**



**Parks Canada**  
Asset Management  
Western and  
Northern  
Region

**Parcs Canada**  
Gestion des biens  
Région de l'Ouest et  
du Nord

**Canada**

Project title/Titre du projet

**HIGHWAY 93 SOUTH  
BANFF-WINDERMERE HIGHWAY  
PAVING AND SAFETY  
IMPROVEMENTS  
KOOTENAY NATIONAL PARK**

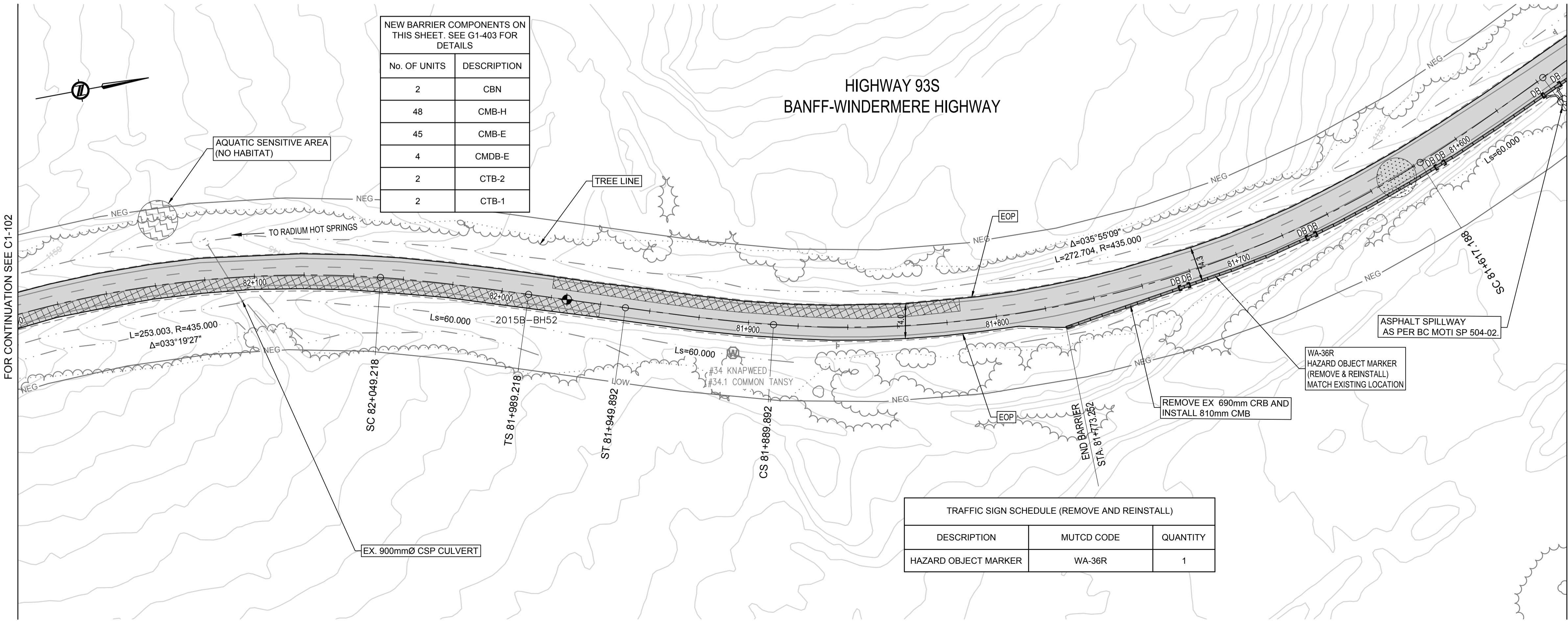
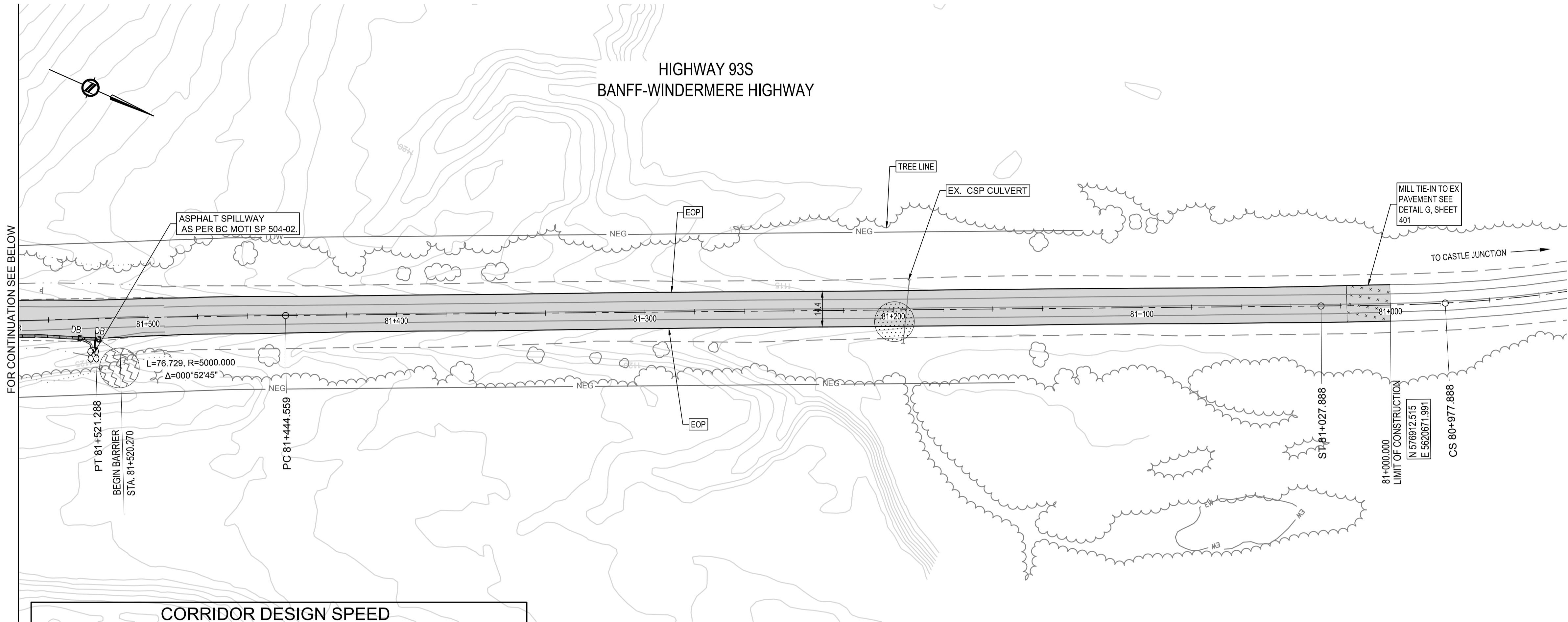
Drawing title/Titre du dessin

**PLAN  
STA 81+000 TO STA 82+160**

Surveyed by/Arpenté par DD	Drawn by/Dessiné par DM	Date 2019/03/20
Designed by/Conçue par RL	Reviewed by/Revisé par BAS	Scale/Echelle 0 25 m

Client Acceptance/Acceptation du client	Approved by/Approuvé par
Date	Date

Project No./N° du projet <b>67309</b>	Asset No./N° du bien #	Sheet No./ N° de la feuille <b>101</b>
Drawing Set No./N° de série du dessin <b>60570877-C5</b>		



No. OF UNITS	DESCRIPTION
2	CBN
48	CMB-H
45	CMB-E
4	CMDB-E
2	CTB-2
2	CTB-1

TRAFFIC SIGN SCHEDULE (REMOVE AND REINSTALL)		
DESCRIPTION	MUTCD CODE	QUANTITY
HAZARD OBJECT MARKER	WA-36R	1

This drawing has been prepared for the use of AECOM's client and may not be used, reproduced or relied upon by third parties, except as agreed by AECOM and its client, as required by law or for use by governmental reviewing agencies. AECOM accepts no responsibility, and denies any liability whatsoever, to any party that modifies this drawing without AECOM's express written consent. Do not scale this document. All measurements must be obtained from stated dimensions.

NOTES:

1. MILLING TO BE 50mm MILL AND FILL. LOCATIONS TO BE CONFIRMED ON SITE BY DEPARTMENTAL REPRESENTATIVE.
2. SHALLOW MILL AND FILL LOCATIONS TO BE IDENTIFIED ON SITE BY DEPARTMENTAL REPRESENTATIVE.
3. COORDINATES SHOWN ARE IN UTM, ZONE 11, NAD 83 (CSRS)
4. CONTRACTOR TO REMOVE DEBRIS FROM ALL EXISTING CULVERTS WITHIN THE PROJECT LIMITS.
5. ALL SIGNS TO BE MUTCD CANADA SIGN NUMBERING EXCEPT AS NOTED.
6. CONTRACTOR TO CONFIRM EXISTING AND RELOCATED SIGNS MEET CURRENT REFLECTIVITY STANDARDS.
7. INSTALL ADDITIONAL GUIDE POSTS AS PER AT HIGHWAY PAVEMENT MARKING GUIDE SECTION C7 OR AS DIRECTED BY THE DEPARTMENTAL REPRESENTATIVE.

0	19.03.20	ISSUED FOR TENDER	DM	RL
No.	Date	Description	Drawn by Dessiné par	Approved Approuvé

Revision / Revision



Detail number  
Sheet number

A Numéro de détail  
B Numéro de la feuille

Linear dimensions  
in millimetres

Dimensions linéaires  
en millimètres

Consultant's Name  
Nom de l'expert-conseil

Eng. Stamp  
Sceau de l'ingénieur

**AECOM**



**Parks Canada**  
Asset Management  
Western and  
Northern  
Region

**Parcs Canada**  
Gestion des biens  
Région de l'Ouest et  
du Nord

**Canada**

Project title/Titre du projet

**HIGHWAY 93 SOUTH  
BANFF-WINDERMERE HIGHWAY  
PAVING AND SAFETY  
IMPROVEMENTS  
KOOTENAY NATIONAL PARK**

Drawing title/Titre du dessin

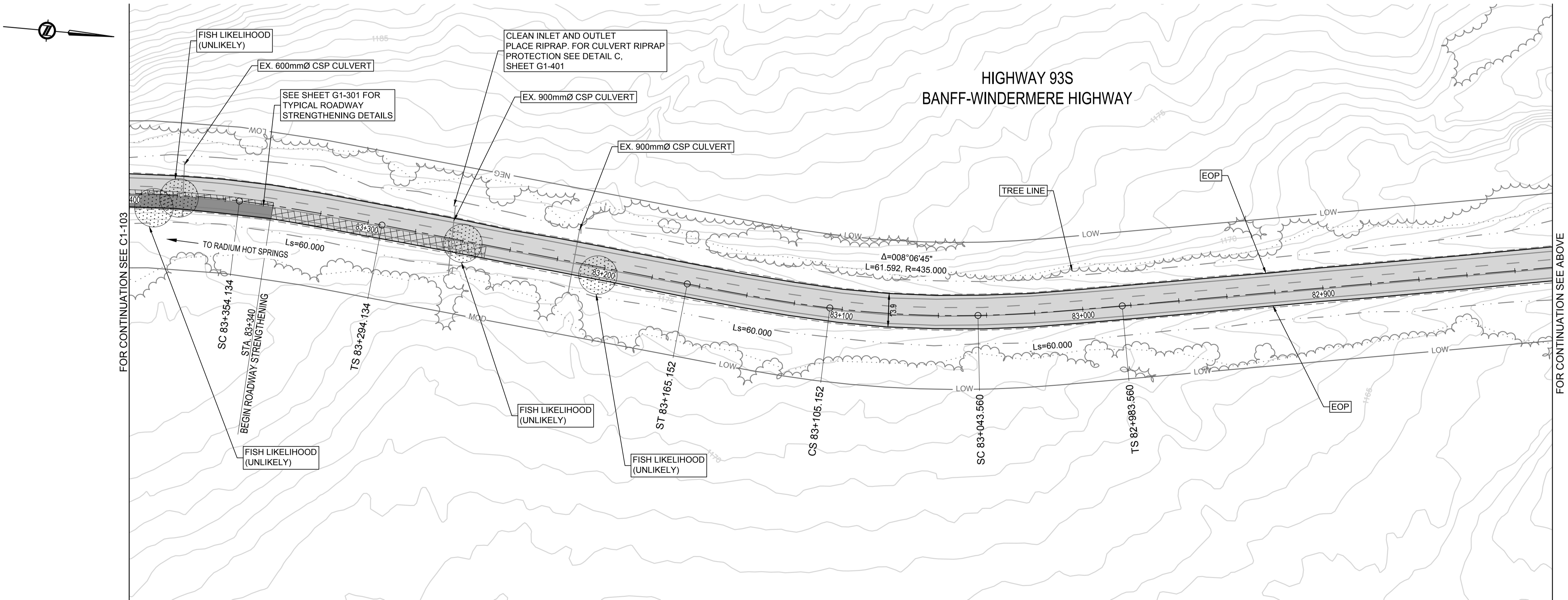
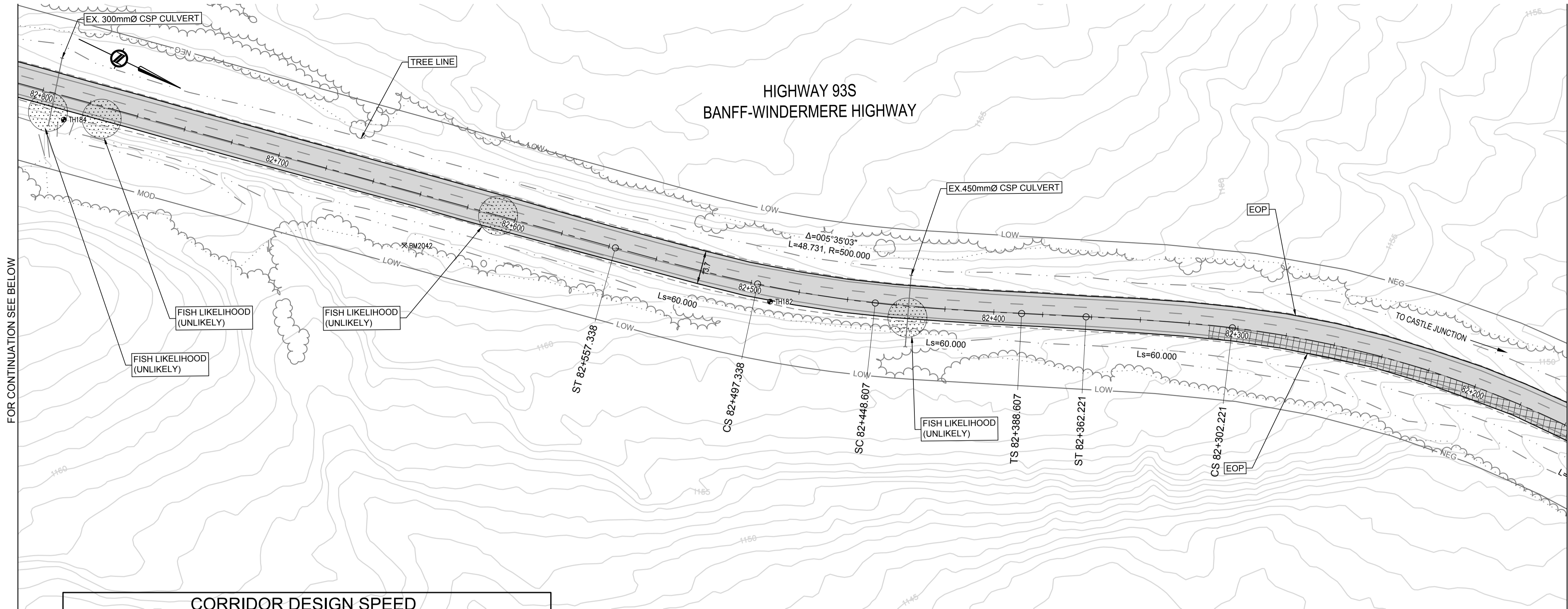
**PLAN  
STA 82+160 TO STA 83+400**

Surveyed by/Arpenté par DD	Drawn by/Dessiné par DM	Date 2019/03/20
Designed by/Concept par RL	Reviewed by/Revisé par BAS	Scale/Echelle 0 25 m

Client Acceptance/Acceptation du client

Approved by/Approuvé par

Date	Date	
Project No./N° du projet <b>67309</b>	Asset No./N° du bien <b>#</b>	Sheet No./ N° de la feuille <b>102</b>
Drawing Set No./N° de série du dessin <b>60570877-C5</b>		



This drawing has been prepared for the use of AECOM's client and may not be used, reproduced or relied upon by third parties, except as agreed by AECOM and its client, as required by law or for use by governmental reviewing agencies. AECOM accepts no responsibility, and denies any liability whatsoever, to any party that modifies this drawing without AECOM's express written consent. Do not scale this document. All measurements must be obtained from stated dimensions.

NOTES:

- MILLING TO BE 50mm MILL AND FILL. LOCATIONS TO BE CONFIRMED ON SITE BY DEPARTMENTAL REPRESENTATIVE.
- SHALLOW MILL AND FILL LOCATIONS TO BE IDENTIFIED ON SITE BY DEPARTMENTAL REPRESENTATIVE.
- COORDINATES SHOWN ARE IN UTM, ZONE 11, NAD 83 (CSRS)
- CONTRACTOR TO REMOVE DEBRIS FROM ALL EXISTING CULVERTS WITHIN THE PROJECT LIMITS.
- ALL SIGNS TO BE MUTCD CANADA SIGN NUMBERING EXCEPT AS NOTED.
- CONTRACTOR TO CONFIRM EXISTING AND RELOCATED SIGNS MEET CURRENT REFLECTIVITY STANDARDS.
- INSTALL ADDITIONAL GUIDE POSTS AS PER AT HIGHWAY PAVEMENT MARKING GUIDE SECTION C7 OR AS DIRECTED BY THE DEPARTMENTAL REPRESENTATIVE.

0	19.03.20	ISSUED FOR TENDER	DM	RL
No.	Date	Description	Drawn by Dessiné par	Approved Approuvé

Revision / Revision



Detail number  
Sheet number

A Numéro de détail  
B Numéro de la feuille

Linear dimensions  
in millimetres

Dimensions linéaires  
en millimètres

Consultant's Name  
Nom de l'expert-conseil

Eng. Stamp  
Sceau de l'ingénieur

**AECOM**



**Parks Canada**  
Asset Management  
Western and  
Northern  
Region

**Parcs Canada**  
Gestion des biens  
Région de l'Ouest et  
du Nord

**Canada**

Project title/Titre du projet  
**HIGHWAY 93 SOUTH  
BANFF-WINDERMERE HIGHWAY  
PAVING AND SAFETY  
IMPROVEMENTS  
KOOTENAY NATIONAL PARK**

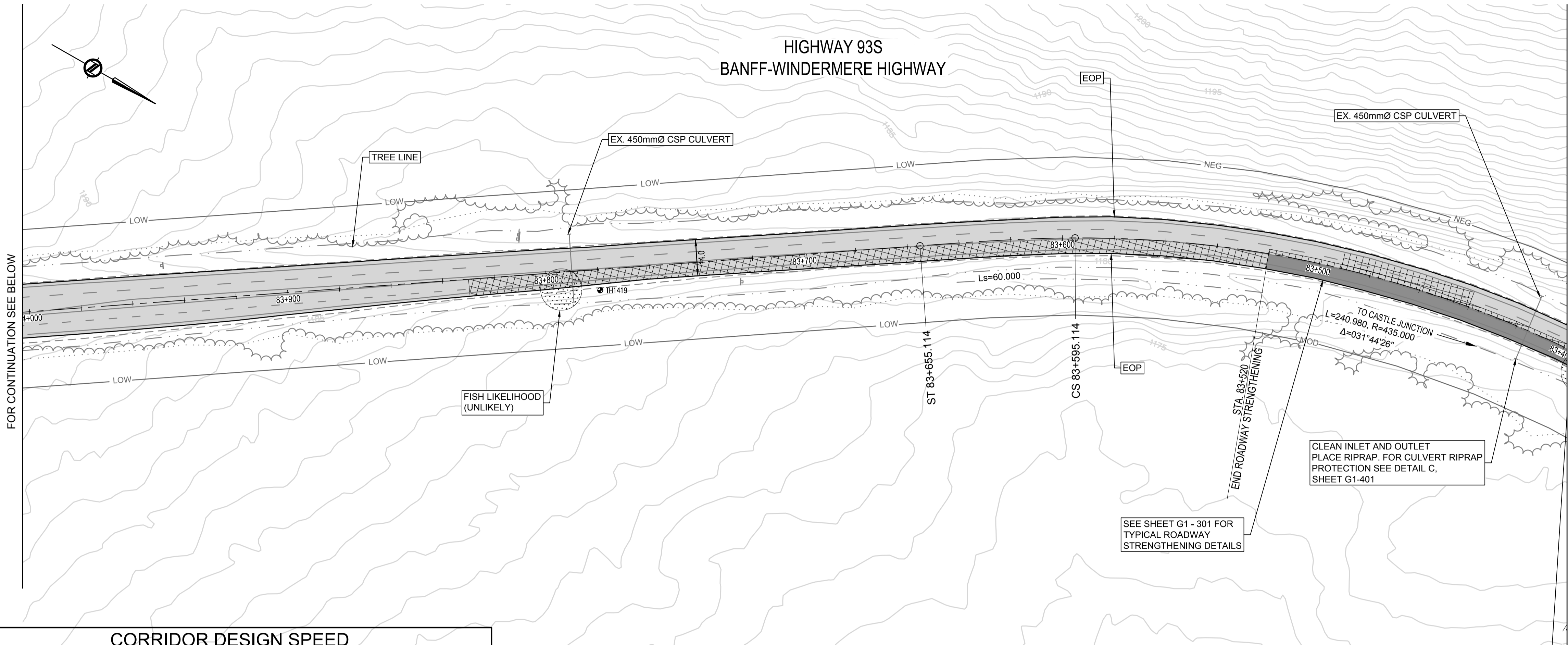
Drawing title/Titre du dessin

**PLAN  
STA 83+400 TO STA 84+620**

Surveyed by/Arpenté par DD	Drawn by/Dessiné par DM	Date 2019/03/20
Designed by/Conçue par RL	Reviewed by/Revisé par BAS	Scale/Echelle 0 25 m

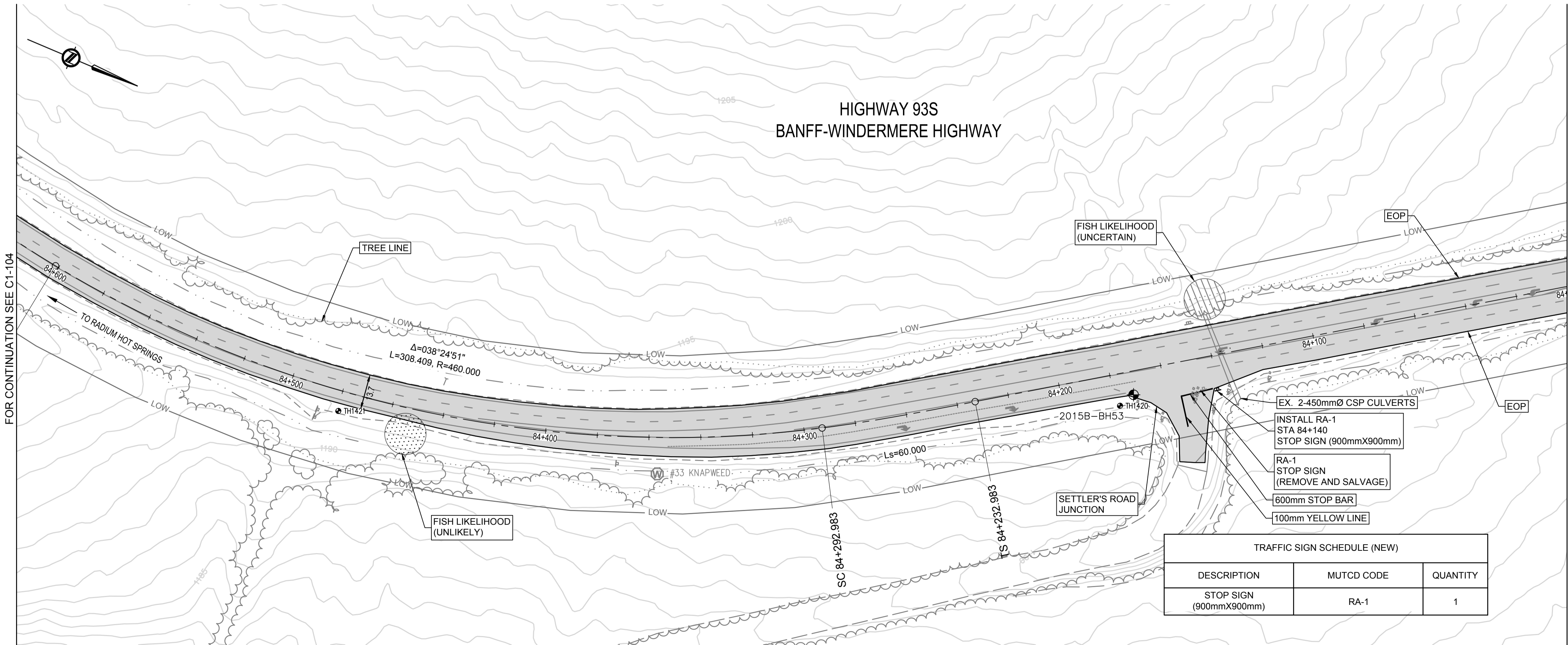
Client Acceptance/Acceptation du client	Approved by/Approuvé par
Date	Date

Project No./N° du projet <b>67309</b>	Asset No./N° du bien <b>#</b>	Sheet No./ N° de la feuille <b>103</b>
Drawing Set No./N° de série du dessin <b>60570877-C5</b>		



CORRIDOR DESIGN SPEED

HIGHWAY 93S | 100 km/h | STA 83+400 TO STA 84+620

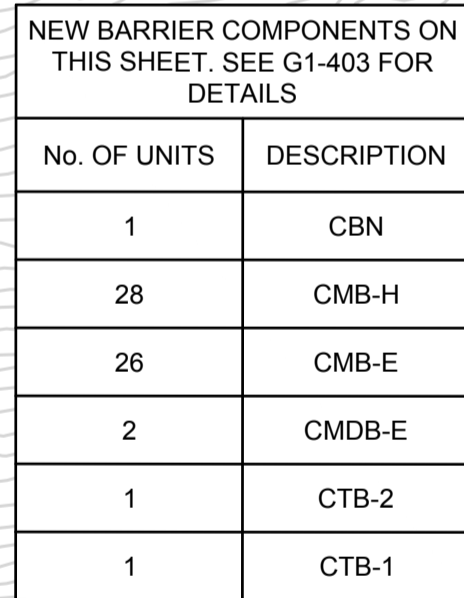
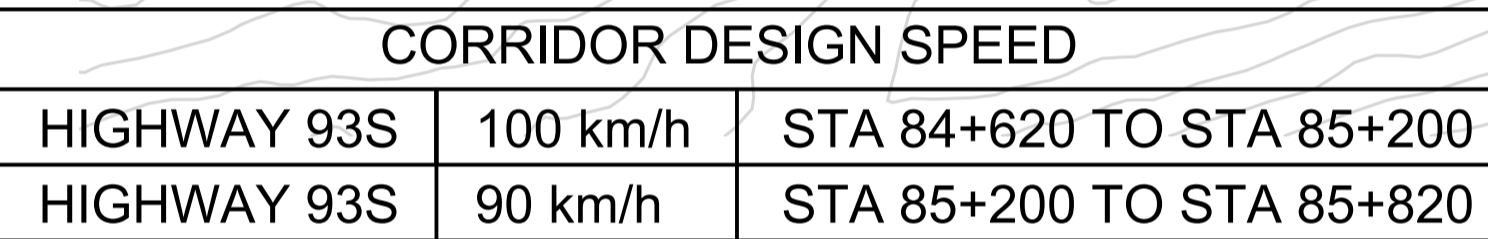


TRAFFIC SIGN SCHEDULE (NEW)

DESCRIPTION	MUTCD CODE	QUANTITY
STOP SIGN (900mmX900mm)	RA-1	1

**NOTE:**

1. DITCH CLEAN, AS DIRECTED BY DEPARTMENTAL REPRESENTATIVE, TO IMPROVE DRAINAGE BETWEEN STA. 85+800 TO STA. 85+900 IN THE SOUTHBOUND DITCH.
2. MILLING TO BE 50mm MILL AND FILL. LOCATIONS TO BE CONFIRMED ON SITE BY DEPARTMENTAL REPRESENTATIVE.
3. SHALLOW MILL AND FILL LOCATIONS TO BE IDENTIFIED ON SITE BY DEPARTMENTAL REPRESENTATIVE.
3. COORDINATES SHOWN ARE IN UTM. ZONE 11, NAD 83 (CSRS)
4. CONTRACTOR TO REMOVE DEBRIS FROM ALL EXISTING CULVERTS WITHIN THE PROJECT LIMITS.
6. ALL SIGNS TO BE MUTED CANADA SIGN NUMBERING EXCEPT AS NOTED.
6. CONTRACTOR TO CONFIRM EXISTING AND RELOCATED SIGNS MEET CURRENT REFLECTIVITY STANDARDS.
7. INSTALL ADDITIONAL GUIDE POSTS AS PER AT HIGHWAY PAVEMENT MARKING GUIDE SECTION C7 OR AS DIRECTED BY THE DEPARTMENTAL REPRESENTATIVE.
8. CONTRACTOR TO CONFIRM LOCATIONS OF DRAINAGE BARRIERS AND SPILLWAYS. CSP AND/OR RIPRAP OUTFALLS TO BE DETERMINED BY THE DEPARTMENTAL REPRESENTATIVE.




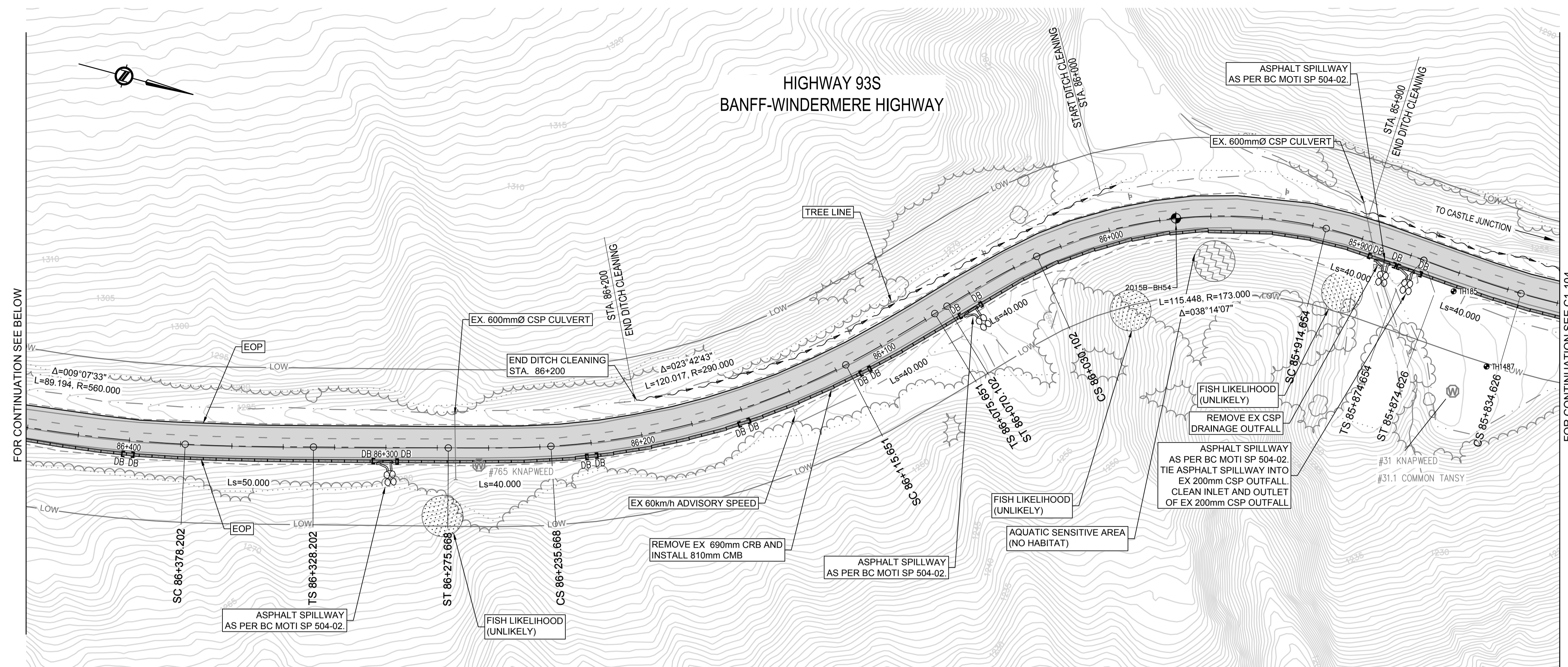
Canada

Drawing title/Titre du dessin

PLAN

STA 84+620 TO STA 85+820

Surveyed by/Arpenté par DD	Drawn by/Dessiné par DM	Date 2019/03/20
Designed by/Concept par RL	Reviewed by/Revisé par BAS	Scale/Echelle 0  25 m
Client Acceptance/Acceptation du client		Approved by/Approuvé par
Date		Date
Project No./N° du projet <b>67309</b>	Asset No./N° du bien <b>#</b>	Sheet No./ N° de la feuille <b>104</b>
Drawing Set No./N° de série du dessin <b>60570877-C5</b>		



CORRIDOR DESIGN SPEED		
HIGHWAY 93S	90 km/h	STA 85+820 TO STA 87+020

This drawing has been prepared for the use of AECOM's client and may not be used, reproduced or relied upon by third parties, except as agreed by AECOM and its client, as required by law or for use by governmental reviewing agencies. AECOM accepts no responsibility, and denies any liability whatsoever, to any party that modifies this drawing without AECOM's express written consent. Do not scale this document. All measurements must be obtained from stated dimensions.

NOTES:

1. DITCH CLEAN, AS DIRECTED BY DEPARTMENTAL REPRESENTATIVE, TO IMPROVE DRAINAGE BETWEEN STA. 86+000 TO STA. 86+200 IN THE SOUTHBOUND DITCH.
2. MILLING TO BE 50mm MILL AND FILL. LOCATIONS TO BE CONFIRMED ON SITE BY DEPARTMENTAL REPRESENTATIVE.
3. SHALLOW MILL AND FILL LOCATIONS TO BE IDENTIFIED ON SITE BY DEPARTMENTAL REPRESENTATIVE.
4. COORDINATES SHOWN ARE IN UTM, ZONE 11, NAD 83 (CSRS)
5. CONTRACTOR TO REMOVE DEBRIS FROM ALL EXISTING CULVERTS WITHIN THE PROJECT LIMITS.
6. ALL SIGNS TO BE MUTCD CANADA SIGN NUMBERING EXCEPT AS NOTED.
7. INSTALL ADDITIONAL GUIDE POSTS AS PER AT HIGHWAY PAVEMENT MARKING GUIDE SECTION 7 OR AS DIRECTED BY THE DEPARTMENTAL REPRESENTATIVE.
8. CONTRACTOR TO CONFIRM EXISTING AND RELOCATED SIGNS MEET CURRENT REFLECTIVITY STANDARDS.
9. CONTRACTOR TO CONFIRM LOCATIONS OF DRAINAGE BARRIERS AND SPILLWAYS, CSP AND/OR RIPRAP OUTFALLS TO BE DETERMINED BY THE DEPARTMENTAL REPRESENTATIVE.


0	19.03.20	ISSUED FOR TENDER	DM	RL
No.	Date	Description	Drawn by Dessine par	Approved Approuvé

	Detail number	A Numéro de détail
	Sheet number	B Numéro de la feuille

Linear dimensions in millimetres	Dimensions linéaires en millimètres
-------------------------------------	--

Consultant's Name Nom de l'expert-conseil	Eng. Stamp Sceau de l'ingénieur
--	------------------------------------



	Parks Canada	Parcs Canada
	Asset Management	Gestion des biens
	Western and Northern Region	Région de l'Ouest et du Nord

Canada


Project title/Titre du projet

HIGHWAY 93 SOUTH  
BANFF-WINDERMERE HIGHWAY  
PAVING AND SAFETY  
IMPROVEMENTS  
KOOTENAY NATIONAL PARK

Drawing title/Titre du dessin

PLAN

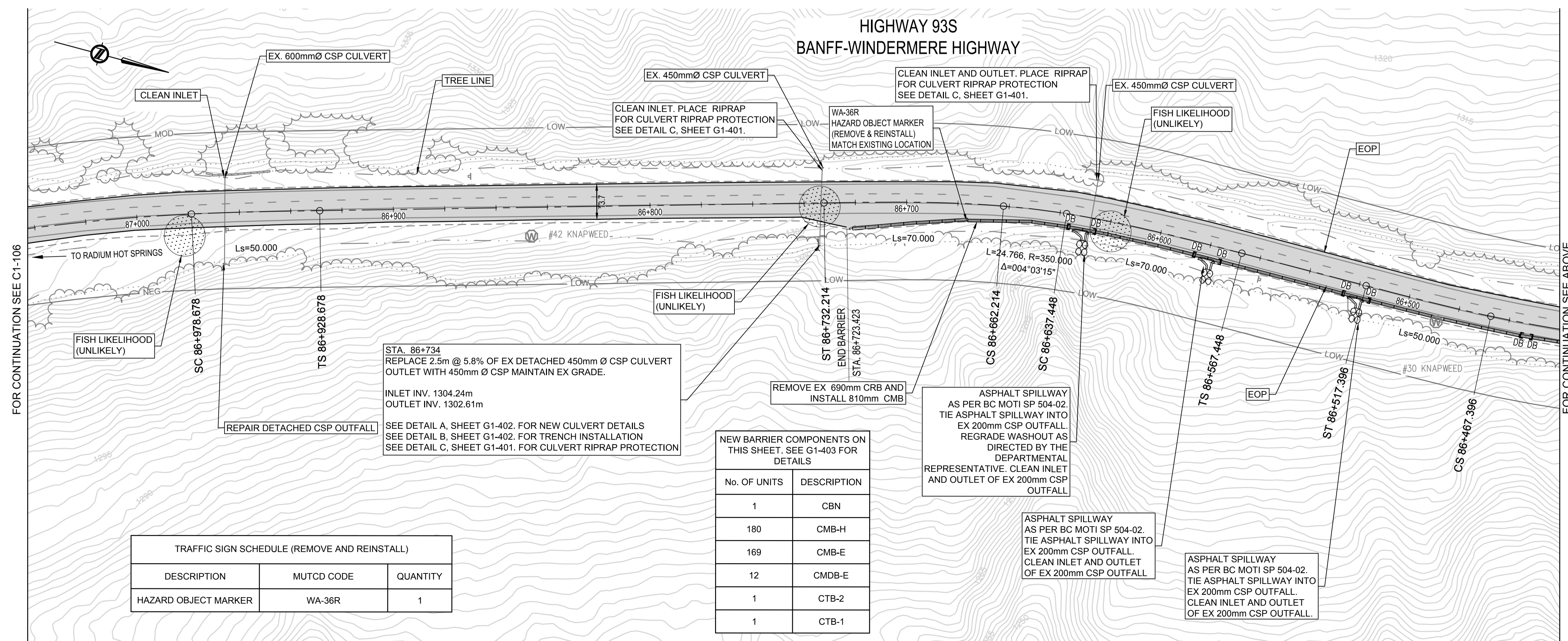
STA 85+820 TO STA 87+020

Surveyed by/Arpenté par DD	Drawn by/Dessiné par DM	Date 2019/03/20
Designed by/Concept par RL	Reviewed by/Revisé par BAS	Scale/Echelle 0  25

Client Acceptance/Acceptation du client	Approved by/Approuvé par
---	--------------------------

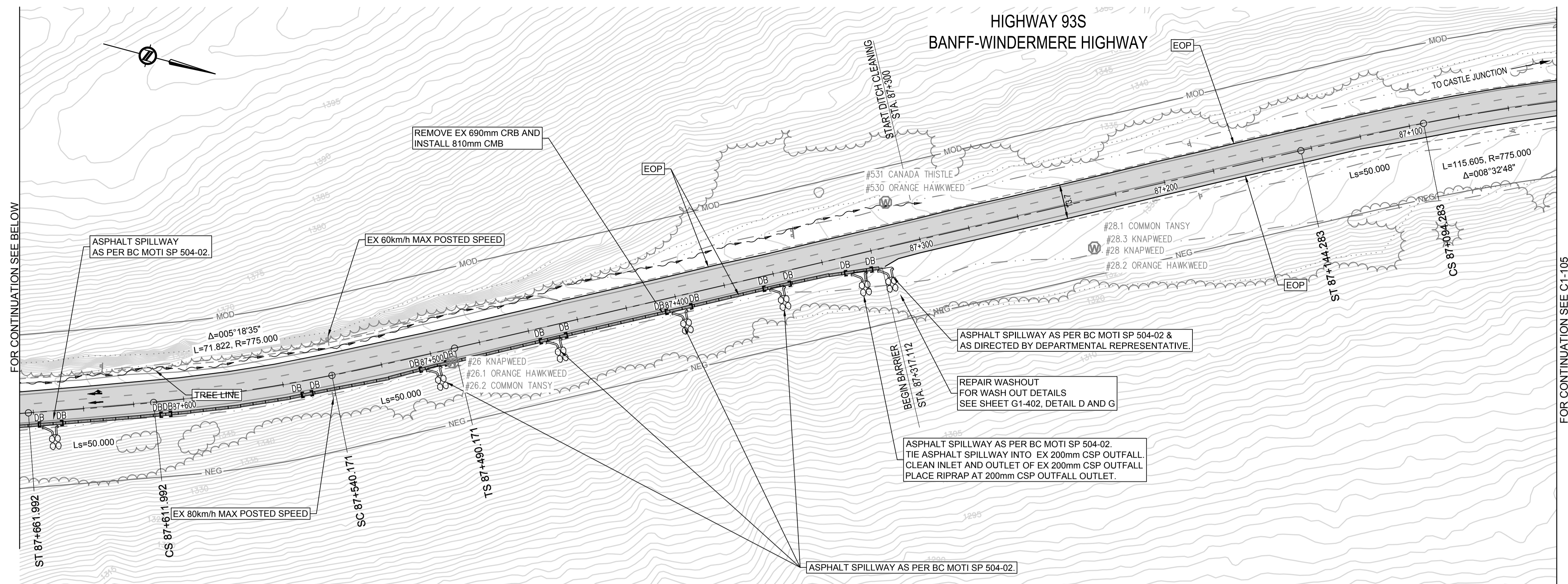
Project No./N° du projet	Asset No./N° du bien	Sheet No./ N°de la feuille
67309	#	

Drawing Set No./N <sup>o</sup> de série du dessin	105
60570877-C5	



TRAFFIC SIGN SCHEDULE (REMOVE AND REINSTALL)		
DESCRIPTION	MUTCD CODE	QUANTITY
HAZARD OBJECT MARKER	WA-36R	1

NEW BARRIER COMPONENTS ON THIS SHEET. SEE G1-403 FOR DETAILS	
No. OF UNITS	DESCRIPTION
1	CBN
180	CMB-H
169	CMB-E
12	CMDB-E
1	CTB-2
1	CTB-1



CORRIDOR DESIGN SPEED		
HIGHWAY 93S	90 km/h	STA 87+020 TO STA 87+520
HIGHWAY 93S	70 km/h	STA 87+520 TO STA 88+080
HIGHWAY 93S	90 km/h	STA 88+080 TO STA 88+100

This drawing has been prepared for the use of AECOM's client and may not be used, reproduced or relied upon by third parties, except as agreed by AECOM and its client, as required by law or for use by governmental reviewing agencies. AECOM accepts no responsibility, and denies any liability whatsoever, to any party that modifies this drawing without AECOM's express written consent. Do not scale this document. All measurements must be obtained from stated dimensions.

NOTE:

1. DITCH CLEAN, AS DIRECTED BY DEPARTMENTAL REPRESENTATIVE, TO IMPROVE DRAINAGE BETWEEN STA. 87+300 TO STA. 87+800 IN THE SOUTHBOUND DITCH.
2. MILLING TO BE 50mm MILL AND FILL. LOCATIONS TO BE CONFIRMED ON SITE BY DEPARTMENTAL REPRESENTATIVE.
3. SHALLOW MILL AND FILL LOCATIONS TO BE IDENTIFIED ON SITE BY DEPARTMENTAL REPRESENTATIVE.
4. COORDINATES SHOWN ARE IN UTM, ZONE 11, NAD 83 (CSRS)
5. CONTRACTOR TO REMOVE DEBRIS FROM ALL EXISTING CULVERTS WITHIN THE PROJECT LIMITS.
6. AS NOTED, ALL CANADA SIGN NUMBERING EXCEPT AS NOTED.
7. CONTRACTOR TO CONFIRM EXISTING AND RELOCATED SIGNS MEET CURRENT REFLECTIVITY STANDARDS.
8. INSTALL ADDITIONAL GUIDE POSTS AS PER AT HIGHWAY PAVEMENT MARKING GUIDE SECTION C7 OR AS DIRECTED BY THE DEPARTMENTAL REPRESENTATIVE.
9. CONTRACTOR TO CONFIRM LOCATIONS OF DRAINAGE BARRIERS AND SPILLWAYS. CSP AND/OR RIPRAP OUTFALLS TO BE DETERMINED BY THE DEPARTMENTAL REPRESENTATIVE.

O	19.03.20	ISSUED FOR TENDER	DM	RL
No.	Date	Description	Drawn by Dessiné par	Approved Approuvé

	Detail number	A Numéro de detail
	Sheet number	B Numéro de la feuille

Linear dimensions in millimetres	Dimensions linéaires en millimètres
-------------------------------------	--

Consultant's Name Nom de l'expert-conseil	Eng. Stamp Sceau de l'ingénieur
--	------------------------------------



**Parks Canada**  
**Asset Management**  
**Western and**  
**Northern**  
**Region**

Parcs Canada  
Gestion des biens  
Région de l'Ouest et  
du Nord

Canada


Project title/Titre du projet

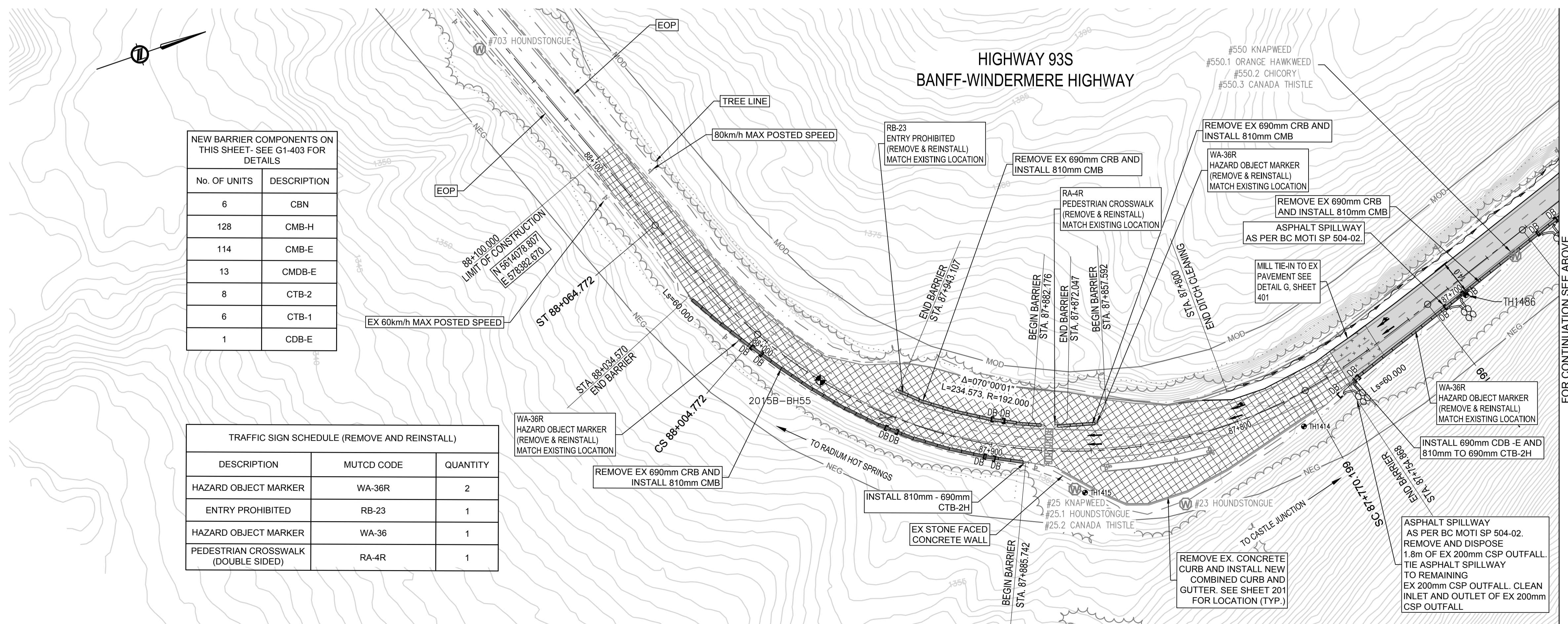
HIGHWAY 93 SOUTH  
BANFF—WINDERMERE HIGHWAY  
PAVING AND SAFETY  
IMPROVEMENTS  
KOOTENAY NATIONAL PARK

Drawing title/Titre du dessin

PLAN

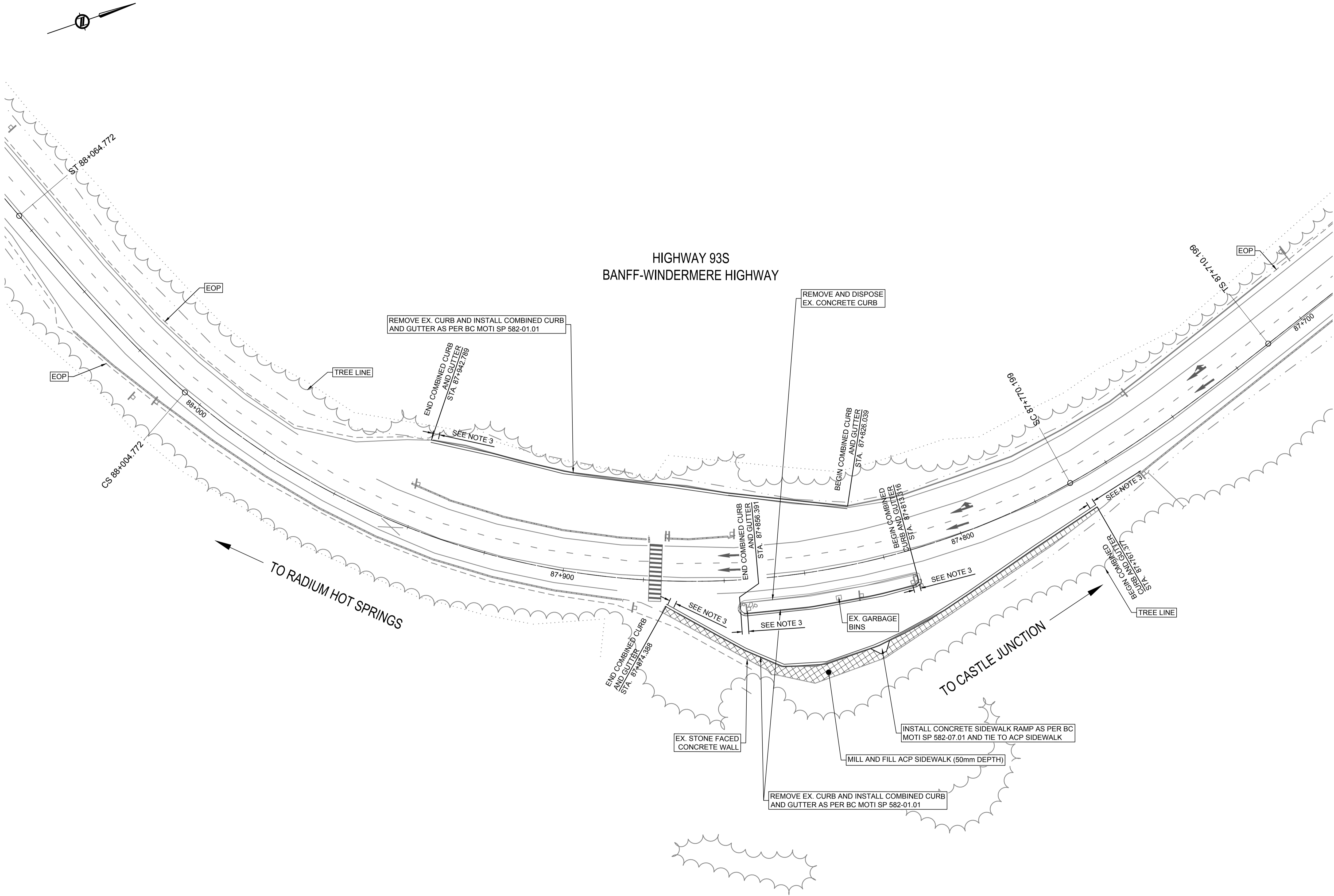
STA 87+020 TO STA 88+100

Surveyed by/Arpenté par DD	Drawn by/Dessiné par DM	Date 2019/03/20
Designed by/Concept par RL	Reviewed by/Revisé par BAS	Scale/Echelle 0  25 m
Client Acceptance/Acceptation du client		Approved by/Approuvé par
Date		Date
Project No./N° du projet <b>67309</b>	Asset No./N° du bien <b>#</b>	Sheet No./ N° de la feuille <b>106</b>
Drawing Set No./N° de série du dessin <b>60570877-C5</b>		



NEW BARRIER COMPONENTS ON THIS SHEET- SEE G1-403 FOR DETAILS	
No. OF UNITS	DESCRIPTION
6	CBN
128	CMB-H
114	CMB-E
13	CMDB-E
8	CTB-2
6	CTB-1
1	CDB-E

TRAFFIC SIGN SCHEDULE (REMOVE AND REINSTALL)		
DESCRIPTION	MUTCD CODE	QUANTITY
HAZARD OBJECT MARKER	WA-36R	2
ENTRY PROHIBITED	RB-23	1
HAZARD OBJECT MARKER	WA-36	1
PEDESTRIAN CROSSWALK (DOUBLE SIDEWALK)	RA-4R	1



CORRIDOR DESIGN SPEED	
HIGHWAY 93S	100 km/h

This drawing has been prepared for the use of AECOM's client and may not be used, reproduced or relied upon by third parties, except as agreed by AECOM and its client, as required by law or for use by governmental reviewing agencies. AECOM accepts no responsibility, and denies any liability whatsoever, to any party that modifies this drawing without AECOM's express written consent. Do not scale this document. All measurements must be obtained from stated dimensions.

- NOTES:
- SIDEWALK MILLING TO BE 50mm MILL AND FILL. LOCATIONS TO BE CONFIRMED ON SITE BY DEPARTMENTAL REPRESENTATIVE.
  - COORDINATES SHOWN ARE IN UTM, ZONE 11, NAD 83 (CSRS).
  - INSTALL 1m LONG CURB TRANSITION (150mm TALL TO 0mm TALL) OR AS DIRECTED BY THE DEPARTMENTAL REPRESENTATIVE.
  - SIGNAGE AND GARBAGE BINS TO BE REINSTATED TO ORIGINAL CONDITION AT THE END OF THE WORK.

0	19.03.20	ISSUED FOR TENDER	DM	RL
No.	Date	Description	Drawn by Dessiné par	Approved Approuvé

Revision / Revision	
<div><div>A</div><div>B</div></div>	<div>Detail number Sheet number</div> <div>A Numéro de détail B Numéro de la feuille</div>
<div>Linear dimensions in millimetres</div> <div>Dimensions linéaires en millimètres</div>	
Consultant's Name Nom de l'expert-conseil	Eng. Stamp Sceau de l'ingénieur
<b>AECOM</b>	

Parks Canada

Asset Management  
Western and  
Northern  
Region

Gestion des biens  
Région de l'Ouest et  
du Nord


# Canada

Project title/Titre du projet

**HIGHWAY 93 SOUTH  
BANFF-WINDERMERE HIGHWAY  
PAVING AND SAFETY  
IMPROVEMENTS  
KOOTENAY NATIONAL PARK**

Drawing title/Titre du dessin

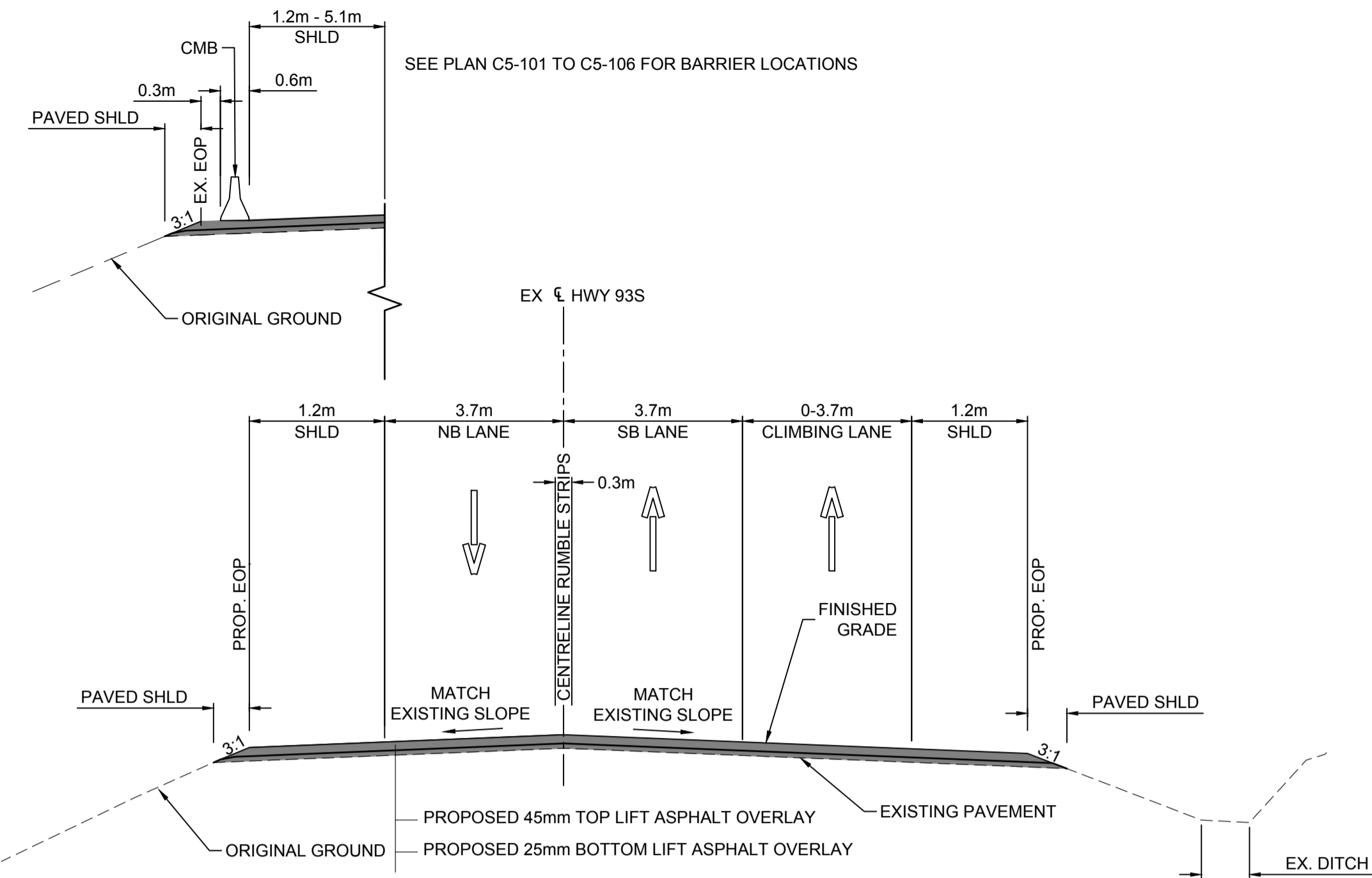
**KOOTNEY VIEWPOINT  
CURB AND SIDEWALK IMPROVEMENTS PLAN**

Surveyed by/Arpenté par DD	Drawn by/Dessiné par DM	Date 2019/03/20
Designed by/Concept par RL	Reviewed by/Revisé par BAS	Scale/Echelle 0  10 m
Client Acceptance/Acceptation du client		Approved by/Approuvé par
Date		Date
Project No./N°o du projet 67309	Asset No./N°o du bien #	Sheet No./ N°o de la feuille 201
Drawing Set No./N°o de série du dessin 60570877-C5		

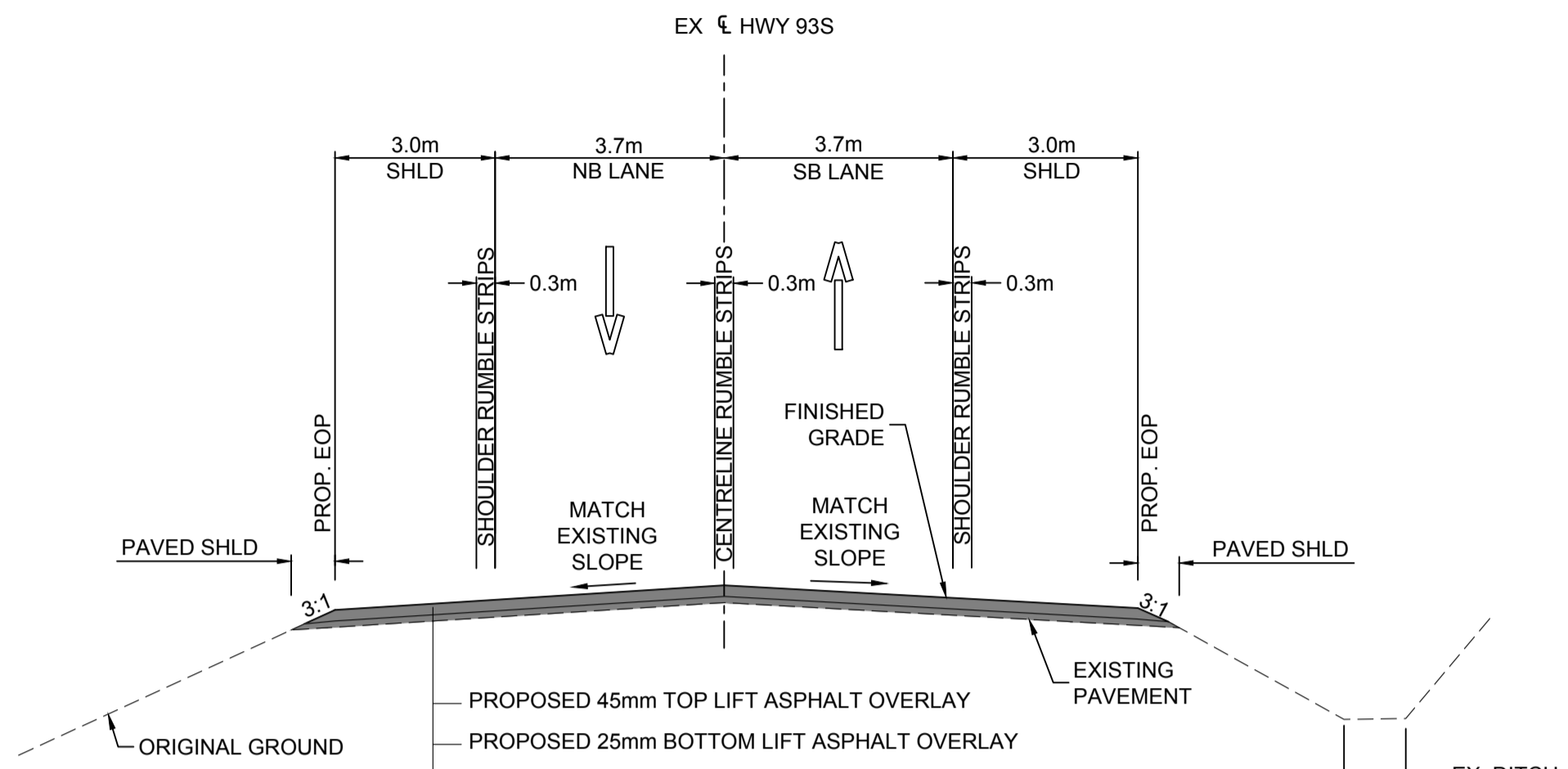
This drawing has been prepared for the use of AECOM's client and may not be used, reproduced or relied upon by third parties, except as agreed by AECOM and its client, as required by law or for use by governmental reviewing agencies. AECOM accepts no responsibility, and denies any liability whatsoever, to any party that modifies this drawing without AECOM's express written consent. Do not scale this document. All measurements must be obtained from stated dimensions.

NOTES:

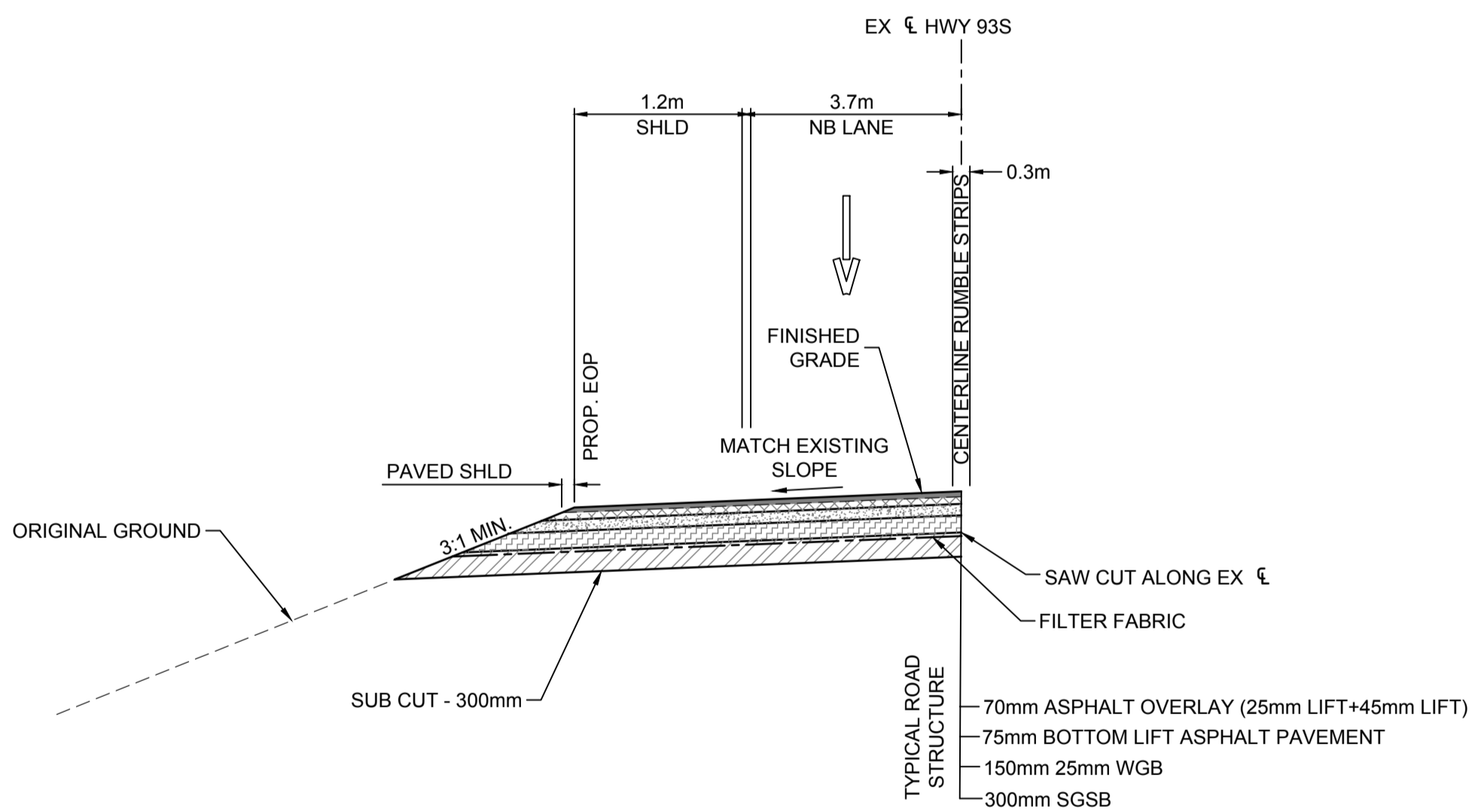
1. SEE DETAIL A SHEET G1-401 FOR SUBGRADE BACKFILL AND EXCAVATION INFORMATION.
2. ALL DIMENSIONS IN METERS UNLESS NOTED OTHERWISE.
3. TYPICAL SECTIONS AND DETAILS NOT TO SCALE.
4. WIDTH VARIES AT INTERSECTION AND TAPERS.
5. SEE SHEETS C5-101 TO C5-106 FOR MILLING LOCATIONS
6. RUMBLE STRIPS AS PER BC MOTI SUPPLEMENT TO TAC FIG. 650.A TO FIG 650.H
7. SUB-GRADE EXCAVATION MAY CONTAIN SOILS UNSUITABLE FOR USE IN EMBANKMENT CONSTRUCTION.



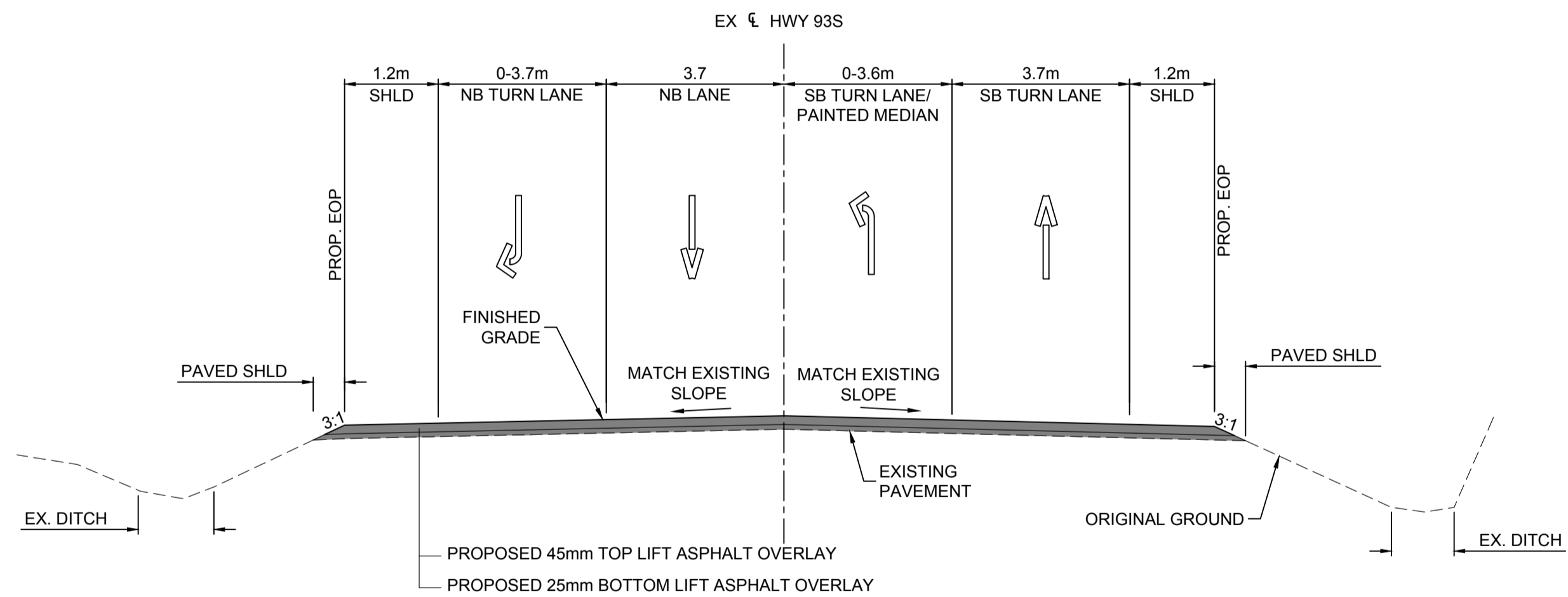
TYPICAL HWY 93S OVERLAY WITH  
SOUTHBOUND CLIMBING LANE  
STA. 81+482 - STA. 83+764  
STA. 84+482 - STA. 87+754



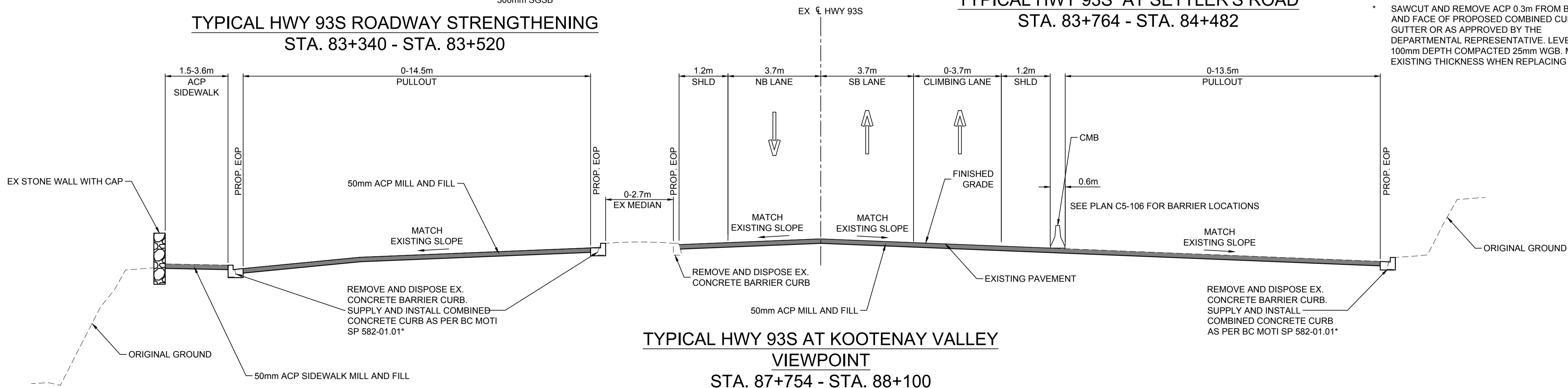
TYPICAL HWY 93S ASPHALT OVERLAY  
STA. 72+800 - STA. 75+400  
STA. 81+000 - STA. 81+482



TYPICAL HWY 93S ROADWAY STRENGTHENING  
STA. 83+340 - STA. 83+520



TYPICAL HWY 93S AT SETTLER'S ROAD  
STA. 83+764 - STA. 84+482



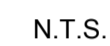
TYPICAL HWY 93S AT KOOTENAY VALLEY  
VIEWPOINT  
STA. 87+754 - STA. 88+100

Project title/Titre du projet  
**HIGHWAY 93 SOUTH  
BANFF-WINDERMERE HIGHWAY  
PAVING AND SAFETY  
IMPROVEMENTS  
KOOTENAY NATIONAL PARK**

Drawing title/Titre du dessin  
**TYPICAL SECTIONS**

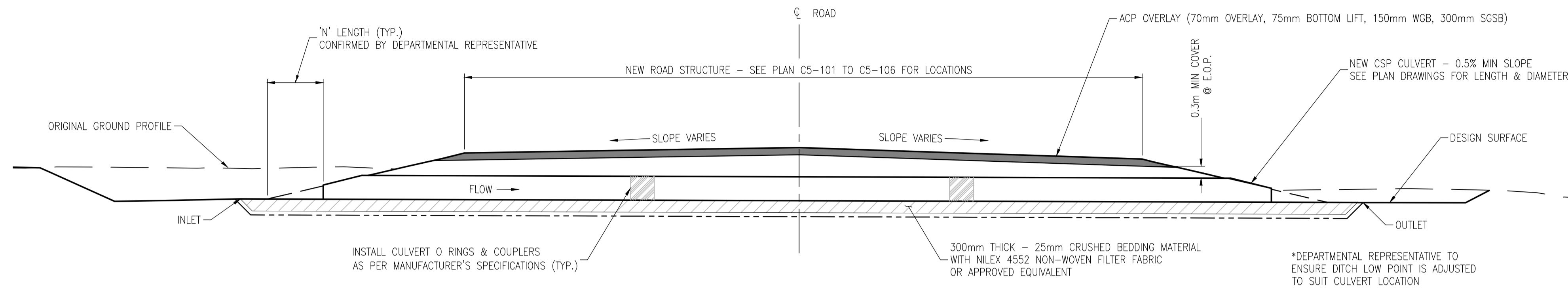
Surveyed by/Arpenté par DD	Drawn by/Dessiné par DM	Date 2019/03/20
Designed by/Concept par RL	Reviewed by/Revisé par BAS	Scale/Echelle NTS
Client Acceptance/Acceptation du client		Approved by/Approuvé par
Date		Date
Project No./N° du projet 67309	Asset No./N° du bien #	Sheet No./ N° de la feuille
Drawing Set No./N° de série du dessin 60570877-C5		301

NOTES:  
1. ALL DIMENSIONS IN METRES, UNLESS OTHERWISE NOTED.

60570877-C1 401

1. CSP SECTIONS ARE TO BE LIFTED, NOT DRAGGED, FOR HANDLING. THEY SHALL NOT BE HANDLED IN A MANNER THAT MAY CAUSE DAMAGE TO THE GALVANIZED COATING OR RESULT IN OTHER PHYSICAL DAMAGE. ANY SUCH DAMAGE SHALL BE REPAIRED AT THE CONTRACTOR'S EXPENSE TO THE SATISFACTION OF THE DEPARTMENTAL REPRESENTATIVE.
2. REFERENCE STANDARD INSTALLATION INSTRUCTIONS PROVIDED BY THE MANUFACTURER.
3. SHAPE CHECKS ARE TO BE CARRIED OUT DURING AND AFTER INSTALLATION TO ENSURE THAT THE INSTALLED SHAPE IS AS INTENDED.

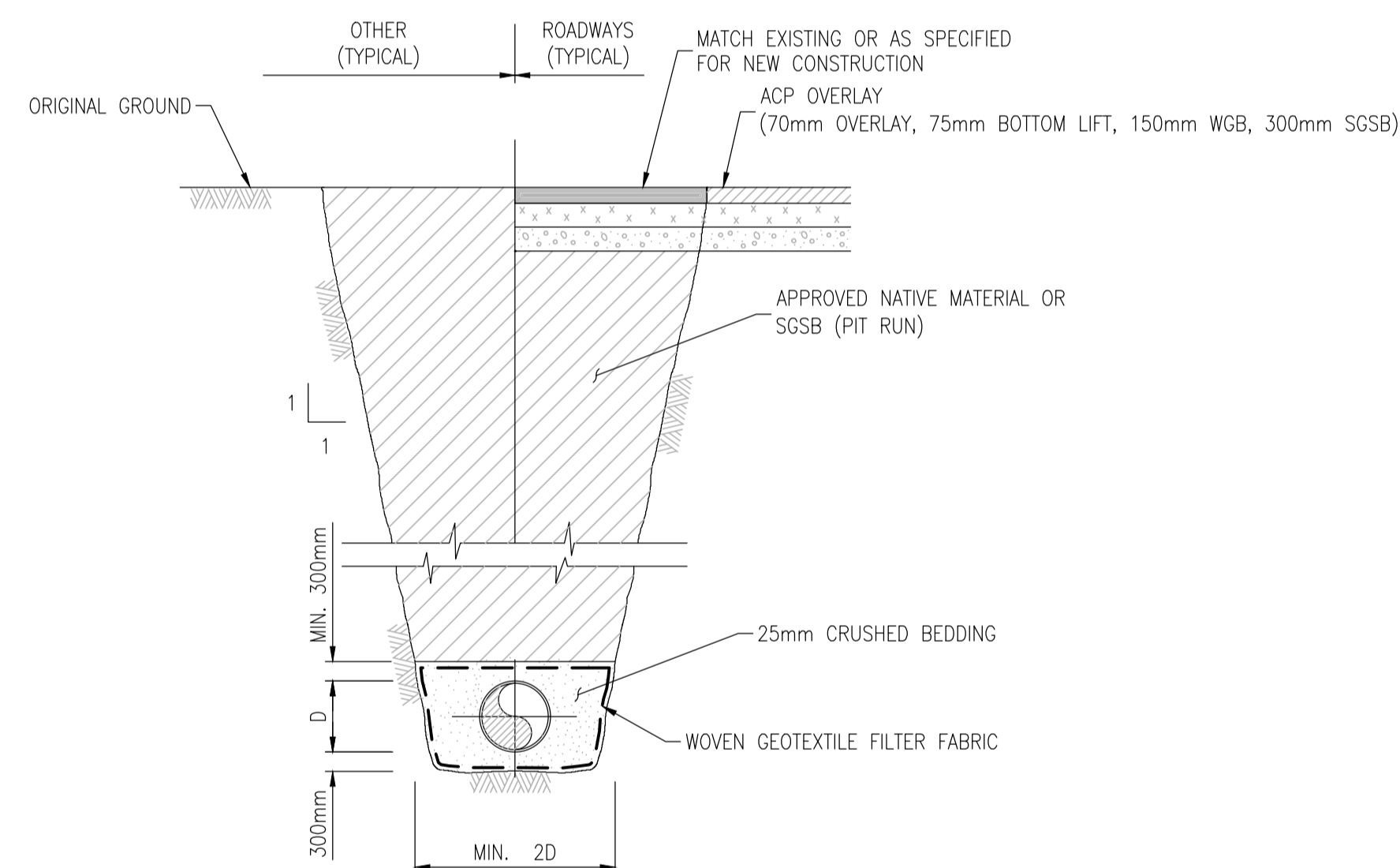
C.S.P. DIAMETER mm	SLOPE RATIO OF CULVERT END X-Y	"N" - m				INVERT LENGTH OF SLOPE END SEC. METRE
		WITH 3:1 SUBGRADE SLOPE RATIO	WITH 4:1 SUBGRADE SLOPE RATIO	WITH 5:1 SUBGRADE SLOPE RATIO	WITH 6:1 SUBGRADE SLOPE RATIO	
400	4 : 1	0.3	0.5	0.8	1.2	6.0
500	4 : 1	0.3	0.6	0.9	1.5	6.0
600	4 : 1	0.3	0.6	1.0	1.6	6.0
700	4 : 1	0.3	0.8	1.2	2.0	6.0
800	4 : 1	0.4	0.9	1.4	2.3	6.0
900	4 : 1	0.5	1.0	1.6	2.5	6.0
1000	4 : 1	0.5	1.2	1.8	2.8	6.0
1200	3 : 1	0.9	1.7	2.4	3.7	6.0
	4 : 1	0.6	1.4	2.2	3.5	
	3 : 1	1.0	2.5	2.8	4.3	
1400	4 : 1	0.6	1.6	2.5	3.9	6.0



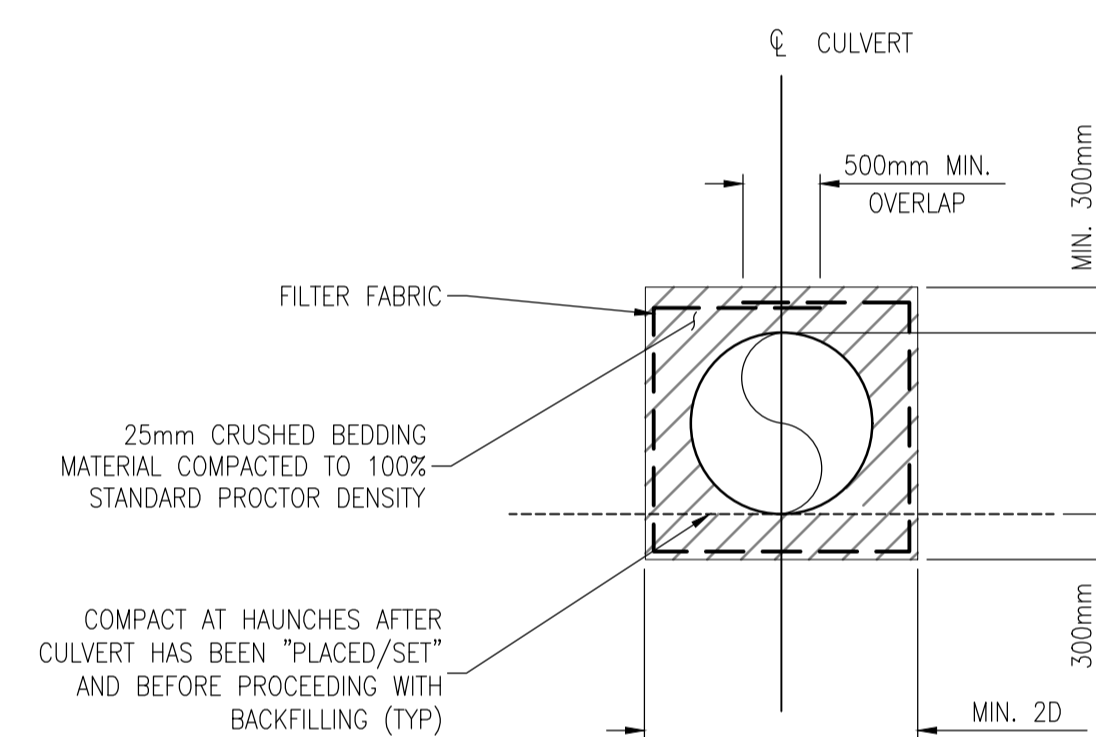
PROFILE VIEW

**DETAIL A: TYPICAL SECTION NEW CSP CULVERT**

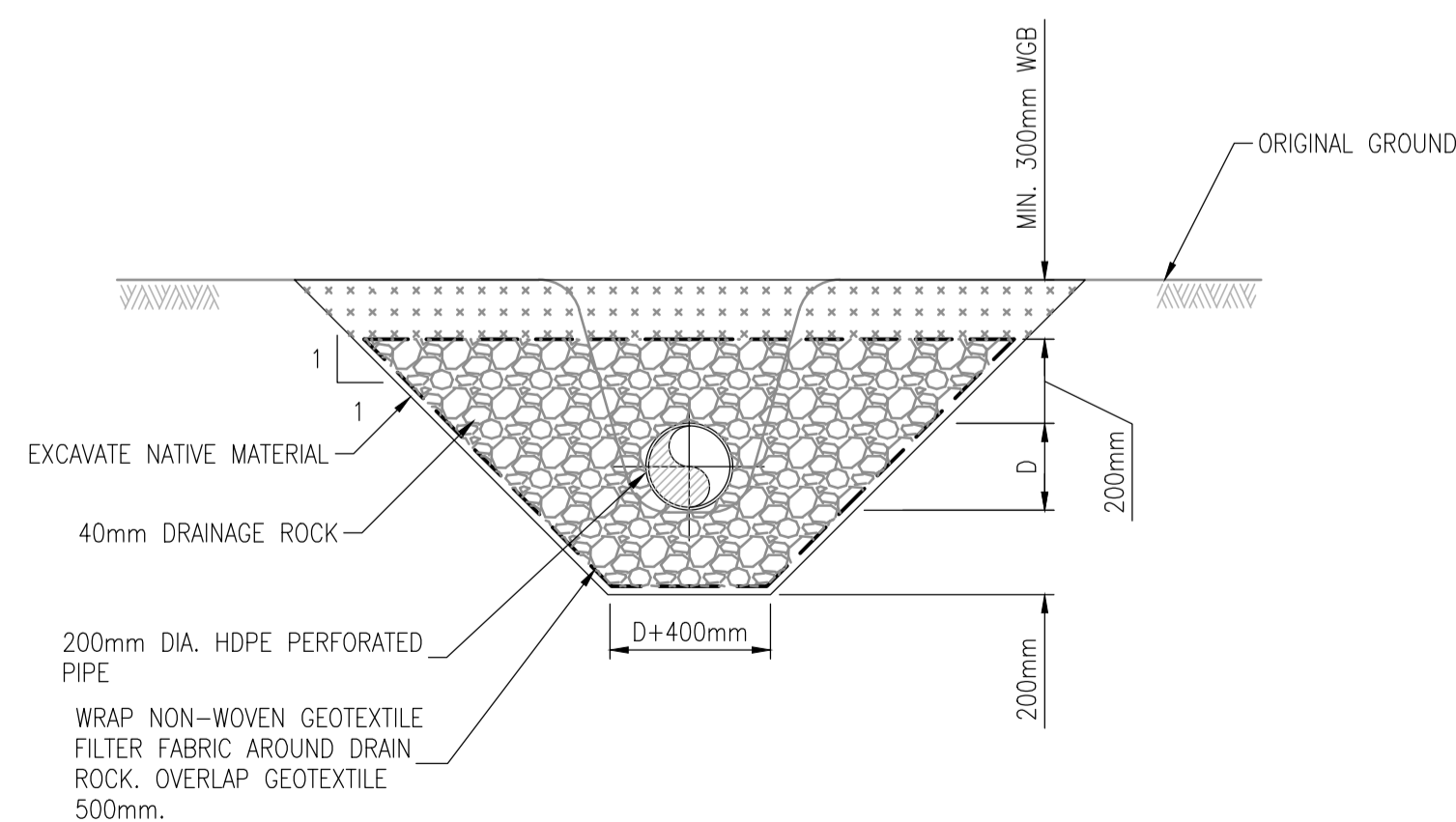
N.T.S.



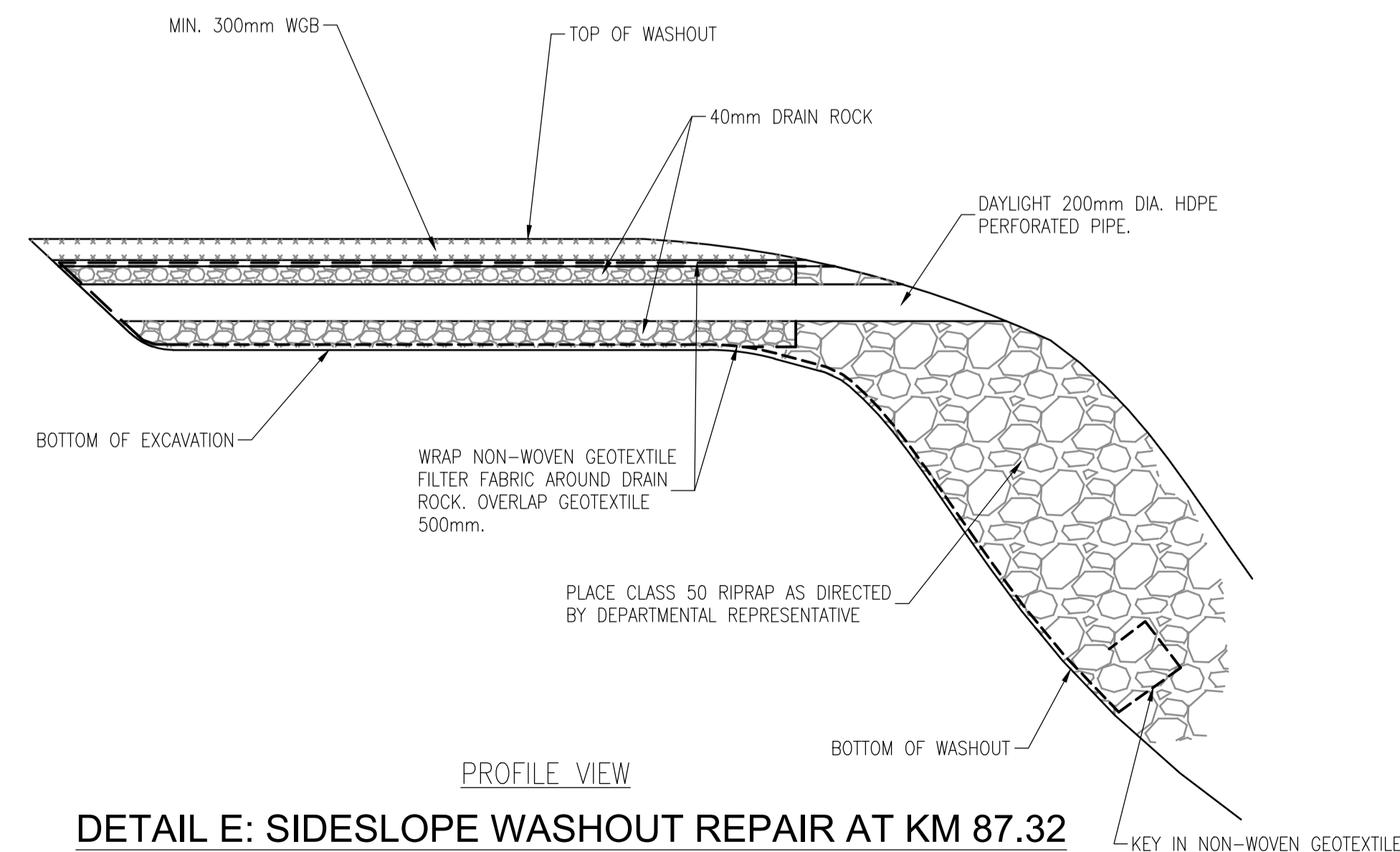
DETAIL B: TYPICAL ROAD TRENCH FOR  
CSP CULVERT INSTALLATION



@ C/L OF CULVERT  
**DETAIL C: TYPICAL END SECTION -**  
**CSP BACKFILL ZONE**  
N.T.S.



DETAIL D: TYPICAL SECTION FOR  
SIDESLOPE WASHOUT REPAIR AT KM 87.32  
N.T.S







### DETAIL E: SIDESLOPE WASHOUT REPAIR AT KM 87.32

This drawing has been prepared for the use of AECOM's client and may not be used, reproduced or relied upon by third parties, except as agreed by AECOM and its client, as required by law or for use by governmental reviewing agencies. AECOM accepts no responsibility, and denies any liability whatsoever, to any party that modifies this drawing without AECOM's express written consent. Do not scale this document. All measurements must be obtained from stated dimensions.

NOTES:  
1. ALL DIMENSIONS IN METRES, UNLESS OTHERWISE NOTED.

0	19.03.20	ISSUED FOR TENDER	DM	RL
No.	Date	Description	Drawn by Dessine par	Approved Approuvé

Revision / Revision	
	Detail number Sheet number
	A Numéro de détail B Numéro de la feuille
Linear dimensions in millimetres	Dimensions linéaires en millimètres
Consultant's Name Nom de l'expert-conseil	Eng. Stamp Sceau de l'ingénieur
	

	Parks Canada	Parcs Canada
	Asset Management	Gestion des biens
	Western and Northern Region	Région de l'Ouest et du Nord

Canada

Project Title/Titre du projet

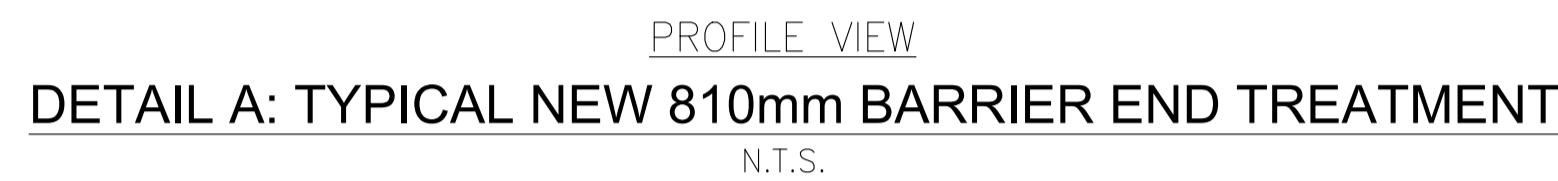
**HIGHWAY 93 SOUTH  
BANFF-WINDERMERE HIGHWAY  
PAVING AND SAFETY  
IMPROVEMENTS  
KOOTENAY NATIONAL PARK**

Drawing title/Titre du dessin

DETAILS  
DRAINAGE

Surveyed by/Arpenté par DD	Drawn by/Dessiné par DM	Date 2019/03/20
Designed by/Concept par RL	Reviewed by/Revisé par BAS	Scale/Echelle NTS
Client Acceptance/Acceptation du client		Approved by/Approuvé par
Date		Date
Project No./Nº du projet 67309	Asset No./Nº du bien	Sheet No./ Nº de la feuille
Drawing Set No./Nº de série du dessin 60570877-G1		402

NOTES:  
1. ALL DIMENSIONS IN METRES, UNLESS OTHERWISE NOTED.



DETAIL B: TYPICAL BARRIER  
REFLECTOR INSTALLATION



**NOTE:**  
INSTALL GUIDE POST AS PER AT HIGHWAY PAVEMENT MARKING  
GUIDE SECTION C7  
SEE SHEETS C5-101 TO C5-106 FOR PROPOSED LOCATIONS



Revision / Revision
---------------------

Linear dimensions in millimetres	Dimensions linéaires en millimètres
-------------------------------------	--

Consultant's Name Nom de l'expert-conseil	Eng. Stamp Scelu de l'ingénieur
--	------------------------------------

Canada

Drawing title/Titre du dessin
-------------------------------

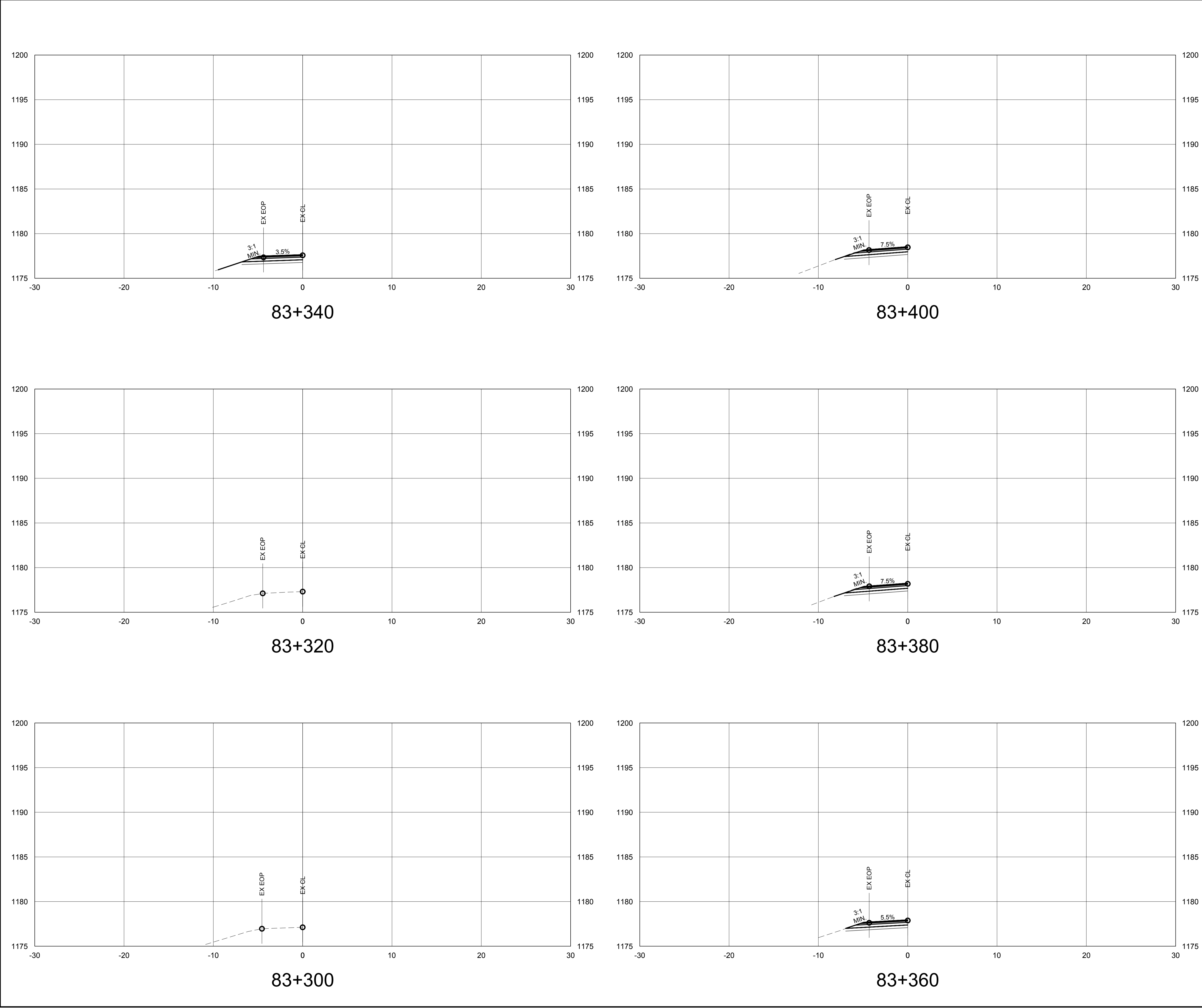
Surveyed by/Arpenté par DD	Drawn by/Dessiné par DM	Date 2019/03/20
-------------------------------	----------------------------	--------------------

Client Acceptance/Acceptation du client	Approved by/Approuvé par
---	--------------------------

Project No./N° du projet	Asset No./N° du bien	Sheet No./
--------------------------	----------------------	------------

Drawing Set No./N° de série du dessin	403
---------------------------------------	-----

Drawing Set No./N <sup>o</sup> de série du dessin	403
60570877-G1	



This drawing has been prepared for the use of AECOM's client and may not be used, reproduced or relied upon by third parties, except as agreed by AECOM and its client, as required by law or for use by governmental reviewing agencies. AECOM accepts no responsibility, and denies any liability whatsoever, to any party that modifies this drawing without AECOM's express written consent. Do not scale this document. All measurements must be obtained from stated dimensions.

LEGEND:

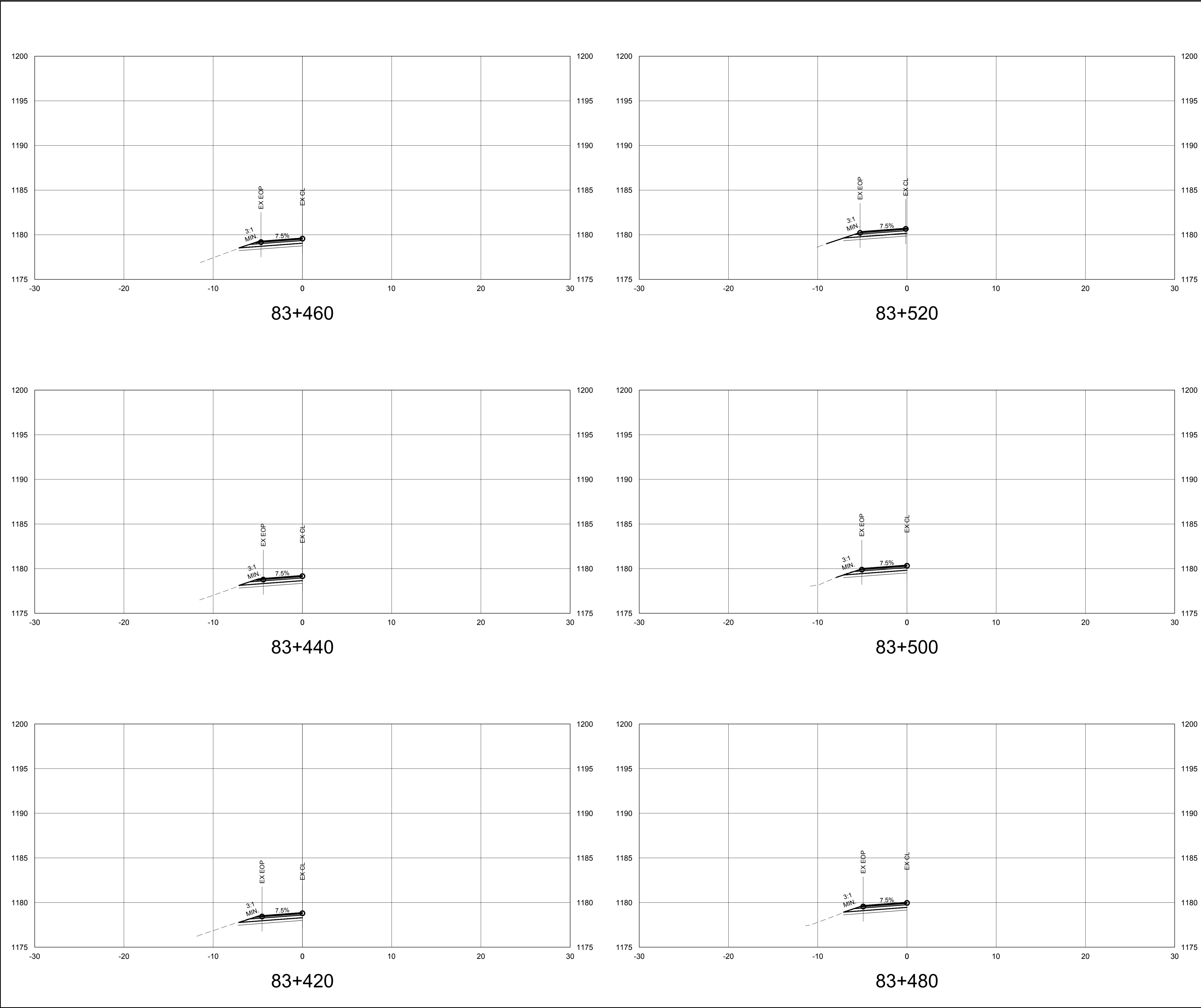
ORIGINAL GROUND      - - - - -

FINISHED GROUND      —————

SUBCUT                      ————

FOR INFORMATION ONLY

0	19.03.20	ISSUED FOR TENDER	DM	RL
No.	Date	Description	Drawn by Dessiné par	Approved Approuvé
Revision / Revision				
<div><div>A</div><div>B</div></div>		Detail number Sheet number	A Numéro de détail B Numéro de la feuille	
Linear dimensions in millimetres		Dimensions linéaires en millimètres		
Consultant's Name Nom de l'expert-conseil			Eng. Stamp Sceau de l'ingénieur	
<div><div></div></div>				
<div><div></div><div><b>Parks Canada</b> Asset Management Western and Northern Region</div></div>			<div><div><b>Parcs Canada</b> Gestion des biens Région de l'Ouest et du Nord</div></div>	
<div><div></div></div>				
Project title/Titre du projet				
HIGHWAY 93 SOUTH BANFF–WINDERMERE HIGHWAY PAVING AND SAFETY IMPROVEMENTS KOOTENAY NATIONAL PARK				
Drawing title/Titre du dessin				
CROSS SECTIONS ROAD STRENGTHENING STA 83+300 TO 83+400				
Surveyed by/Arpenté par DD		Drawn by/Dessiné par DM		Date 2019/03/20
Designed by/Concept par RL		Reviewed by/Revisé par BAS		Scale/Echelle 0 5m
Client Acceptance/Acceptation du client			Approved by/Approuvé par	
Project No./N° du projet 67309		Asset No./N° du bien #		Sheet No./ N° de la feuille XS01
Drawing Set No./N° de série du dessin 60570877–C5				



This drawing has been prepared for the use of AECOM's client and may not be used, reproduced or relied upon by third parties, except as agreed by AECOM and its client, as required by law or for use by governmental reviewing agencies. AECOM accepts no responsibility, and denies any liability whatsoever, to any party that modifies this drawing without AECOM's express written consent. Do not scale this document. All measurements must be obtained from stated dimensions.

LEGEND:

ORIGINAL GROUND      - - - - -

FINISHED GROUND      —————

SUBCUT                      ————

FOR INFORMATION ONLY

0	19.03.20	ISSUED FOR TENDER	DM	RL
No.	Date	Description	Drawn by Dessiné par	Approved Approuvé
Revision / Revision				
<div>A B</div>		Detail number Sheet number	A Numéro de détail B Numéro de la feuille	
Linear dimensions in millimetres		Dimensions linéaires en millimètres		
Consultant's Name Nom de l'expert-conseil			Eng. Stamp Sceau de l'ingénieur	
<div><div></div></div>				
<div><div></div><div><div>Parks Canada</div><div>Asset Management</div><div>Western and Northern Region</div></div></div>			<div><div>Parcs Canada</div><div>Gestion des biens</div><div>Région de l'Ouest et du Nord</div></div>	
<div><div></div></div>				
Project title/Titre du projet				
HIGHWAY 93 SOUTH BANFF–WINDERMERE HIGHWAY PAVING AND SAFETY IMPROVEMENTS KOOTENAY NATIONAL PARK				
Drawing title/Titre du dessin				
CROSS SECTIONS ROAD STRENGTHENING STA 83+420 TO STA 83+520				
Surveyed by/Arpenté par DD		Drawn by/Dessiné par DM	Date 2019/03/20	
Designed by/Concept par RL		Reviewed by/Revisé par BAS	Scale/Echelle 0 5m	
Client Acceptance/Acceptation du client			Approved by/Approuvé par	
Project No./Nº du projet 67309		Asset No./Nº du bien #	Sheet No./Nº de la feuille XS02	
Drawing Set No./Nº de série du dessin 60570877–C1				

This drawing has been prepared for the use of AECOM's client and may not be used, reproduced or relied upon by third parties, except as agreed by AECOM and its client, as required by law or for use by governmental reviewing agencies. AECOM accepts no responsibility, and denies any liability whatsoever, to any party that modifies this drawing without AECOM's express written consent. Do not scale this document. All measurements must be obtained from stated dimensions.

LEGEND:  
ORIGINAL GROUND    - - - - -  
FINISHED GROUND    \_\_\_\_\_  
SUBCUT                \_\_\_\_\_

FOR INFORMATION ONLY

0	19.03.20	ISSUED FOR TENDER	DM	RL
No.	Date	Description	Drawn by Dessiné par	Approved Approuvé

Revision / Revision




Detail number                      A Numéro de détail  
Sheet number                      B Numéro de la feuille

Linear dimensions                      Dimensions linéaires  
in millimetres                      en millimètres

Consultant's Name                      Eng. Stamp  
Nom de l'expert-conseil                      Sceau de l'ingénieur


**AECOM**

 **Parks Canada**                      **Parcs Canada**  
**Asset Management**                      **Gestion des biens**  
**Western and Northern**                      **Région de l'Ouest et**  
**Region**                      **du Nord**

**Canada**

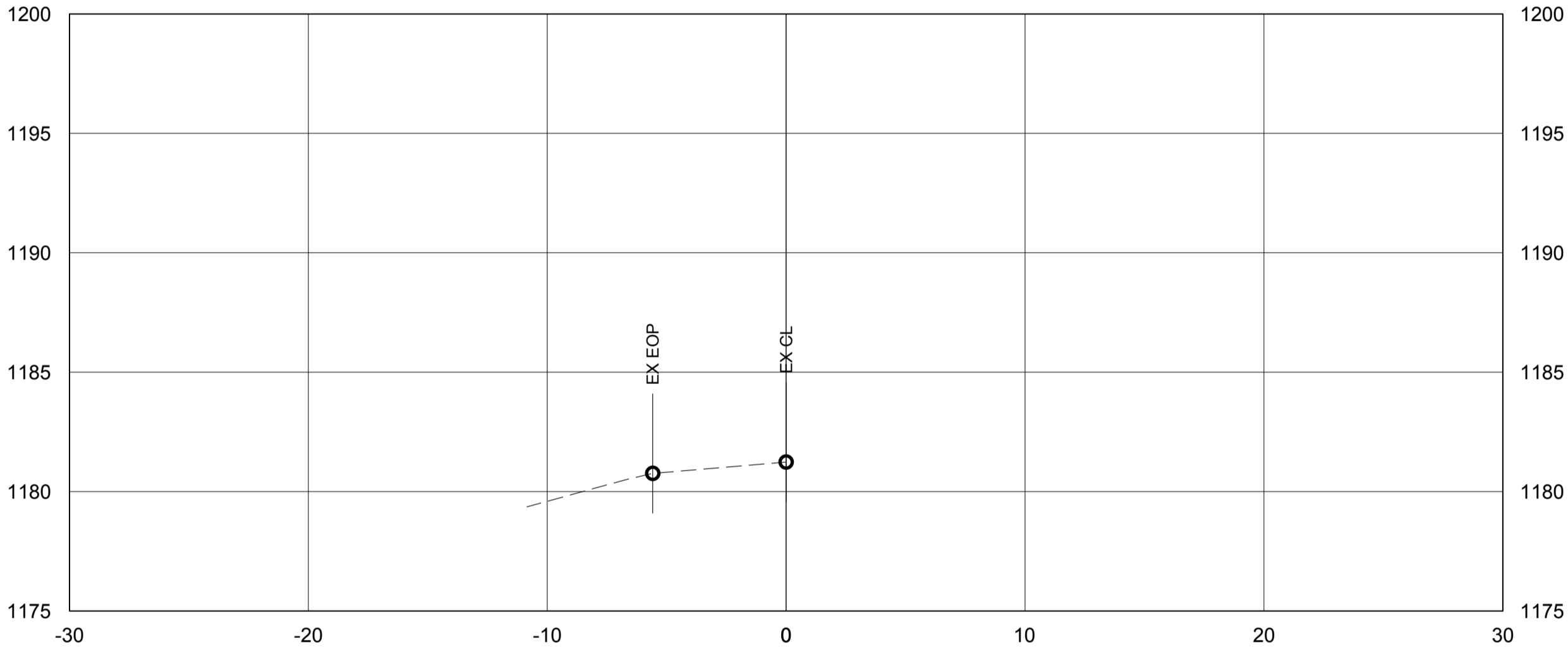
Project title/Titre du projet  
**HIGHWAY 93 SOUTH  
BANFF–WINDERMERE HIGHWAY  
PAVING AND SAFETY  
IMPROVEMENTS  
KOOTENAY NATIONAL PARK**

Drawing title/Titre du dessin  
**CROSS SECTIONS  
ROAD STRENGTHENING  
STA 83+540 TO STA 83+560**

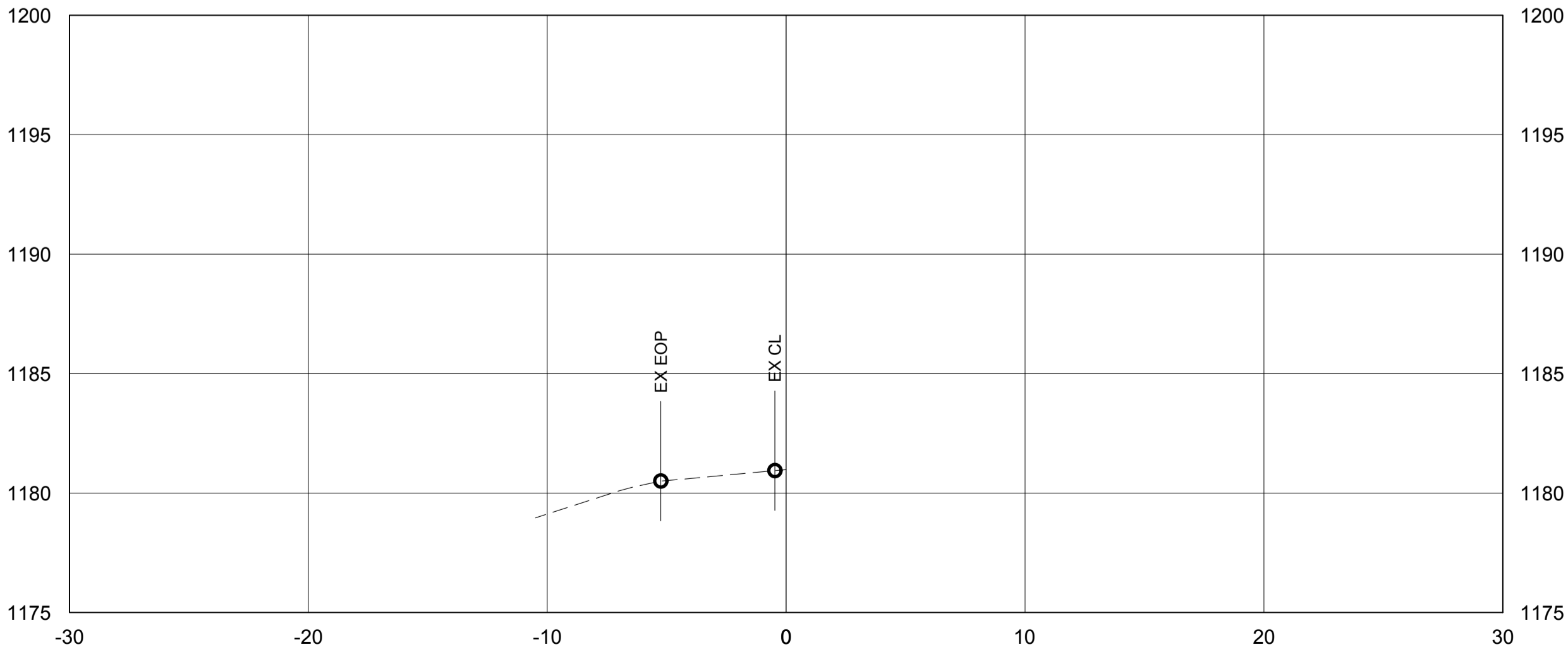
Surveyed by/Arpenté par DD	Drawn by/Dessiné par DM	Date 2019/03/20
Designed by/Concept par RL	Reviewed by/Revisé par BAS	Scale/Echelle 0  5m

Client Acceptance/Acceptation du client Date	Approved by/Approuvé par Date
---	----------------------------------

Project No./Nº du projet <b>67309</b>	Asset No./Nº du bien <b>#</b>	Sheet No./ Nº de la feuille <b>XS03</b>
Drawing Set No./Nº de série du dessin <b>60570877–C1</b>		



83+560



83+540