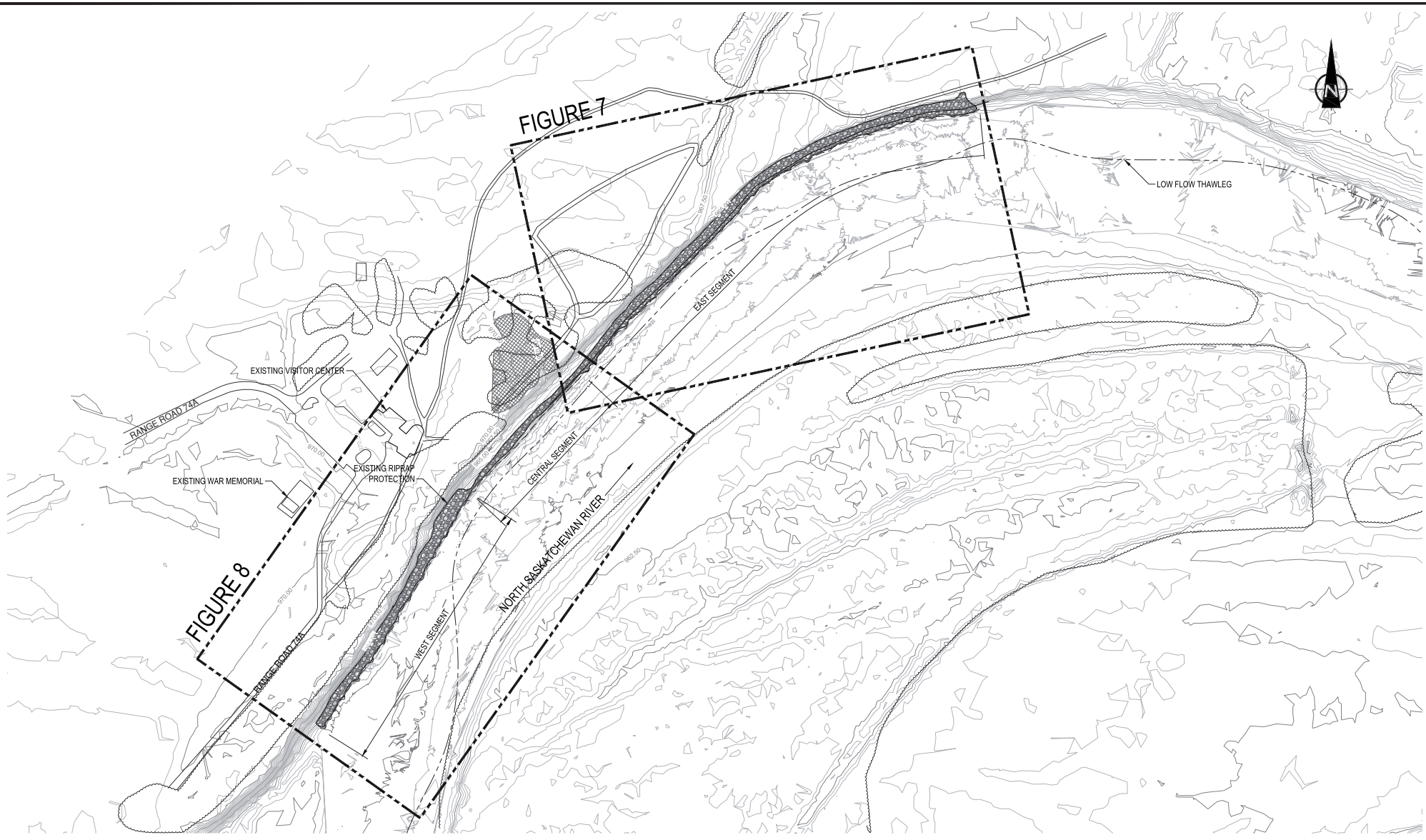


2018.10.24 10:27 AM: C:\Users\m211\OneDrive - Parks Canada\Desktop\2511-01030-00\2511-01030-00.dwg  
 2018.10.24 10:27 AM: C:\Users\m211\OneDrive - Parks Canada\Desktop\2511-01030-00\2511-01030-00.dwg  
 2018.10.24 10:27 AM: C:\Users\m211\OneDrive - Parks Canada\Desktop\2511-01030-00\2511-01030-00.dwg



Rev	Date	Description	Drawn	Design	Appr.
C	2018.11.27	ISSUED FOR REVIEW	SS	HY	-
B	2018.10.31	ISSUED FOR REVIEW	SS	HY	-
A	2018.10.24	ISSUED FOR REVIEW	SS	HY	-

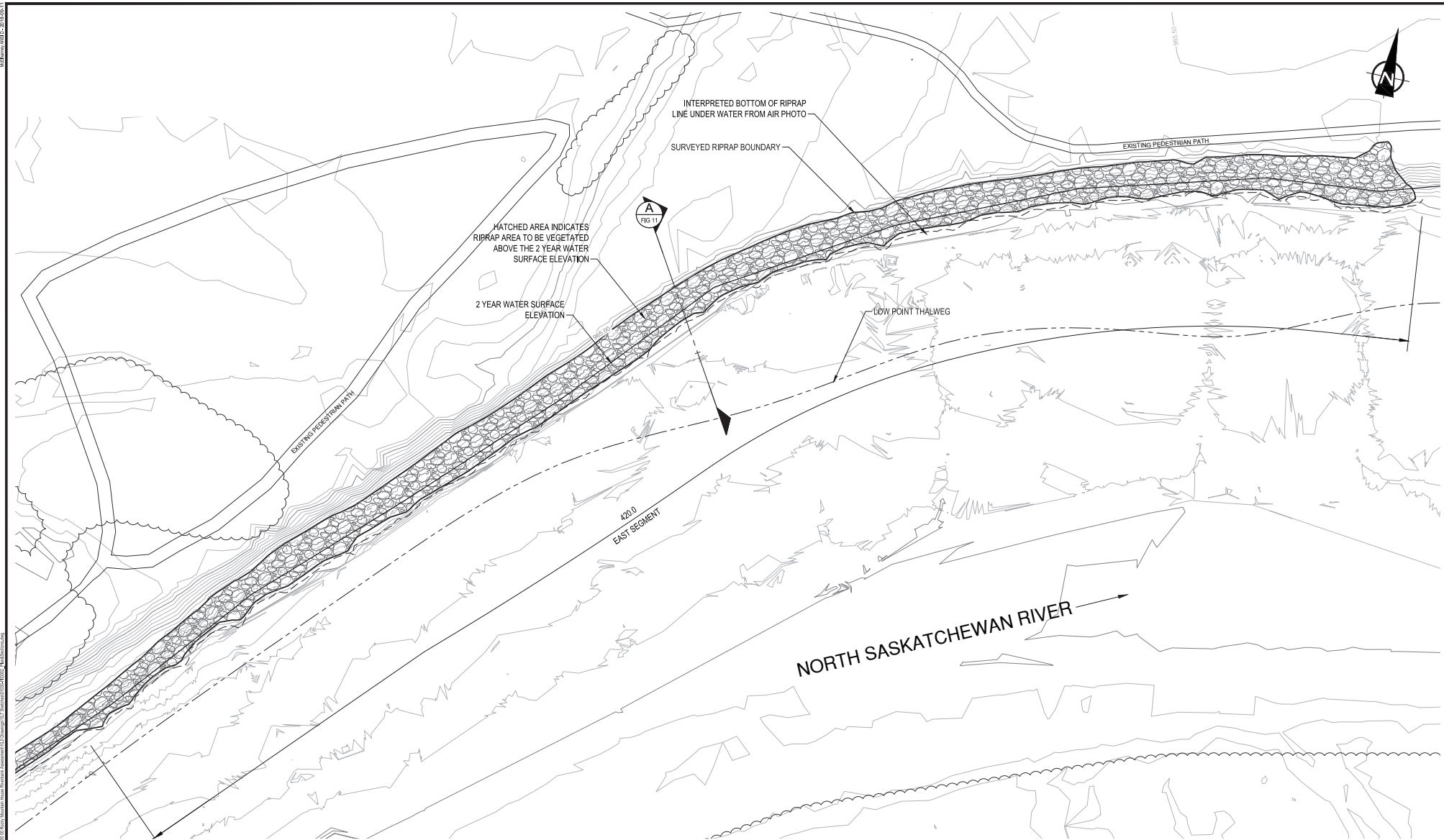
THE DRAWING AND DESIGN ARE THE PROPERTY OF McEITHANNEY AND SHALL NOT BE USED, REPRODUCED OR REPRODUCED WITHOUT THE CONSENT OF McEITHANNEY. McEITHANNEY WILL BE RESPONSIBLE FOR THE ACCURACY OF THE INFORMATION AND DATA PROVIDED IN THIS DRAWING AND DESIGN. McEITHANNEY HAS BEEN PREPARED FOR THE CLIENT'S USE ONLY. McEITHANNEY, ITS EMPLOYEES, SUBCONSULTANTS AND AGENTS WILL NOT BE LIABLE FOR ANY LOSSES OR OTHER DAMAGES OF ANY KIND, INCLUDING DIRECT, INDIRECT, INCIDENTAL, CONSEQUENTIAL, OR PUNITIVE DAMAGES, ARISING FROM THE USE OF THIS DRAWING OR ANY CHANGES MADE TO THE DRAWING BY ANY THIRD PARTY, INCLUDING CONTRACTORS, SUPPLIERS, CONSULTANTS AND STAKEHOLDERS, OR THEIR EMPLOYEES AND AGENTS, WHOSE NEGLIGENCE OR OTHER ACTIVE OR PASSIVE NEGLIGENCE MAY BE INVOLVED. INFORMATION ON EXISTING UNDERGROUND UTILITIES MAY NOT BE COMPLETE OR ACCURATE. McEITHANNEY, ITS EMPLOYEES AND AGENTS ARE NOT RESPONSIBLE FOR THE LOCATION OF ANY UNDERGROUND UTILITIES, PIPES, CABLES OR OTHER FACILITIES WHETHER DISCOVERED OR OBTAINED FROM THE PLAN. PRIOR TO CONSTRUCTION, CONTRACTOR SHALL CONDUCT AND BE RESPONSIBLE FOR ALL PRE-CONSTRUCTION SURVEYING AND HYDROLOGIC AND ADVISE THE ENGINEER OF POTENTIAL CONFLICTS.

INFORMATION ONLY

Approved Sealed

**PARKS CANADA**  
 ROCKY MOUNTAIN HOUSE NATIONAL HISTORIC SITE  
**RIVER BANK ASSESSMENT**  
 OVERALL SITE PLAN

Drawing No. **FIGURE 6**  
 Project Number 2511-01030-00  
 Rev. C



Rev	Date	Description	Drawn	Design	App'd
C	2018.11.27	ISSUED FOR REVIEW	SS	HY	-
B	2018.10.31	ISSUED FOR REVIEW	SS	HY	-
A	2018.10.24	ISSUED FOR REVIEW	SS	HY	-

THE DRAWING AND ALL INFORMATION CONTAINED HEREIN ARE THE PROPERTY OF McILHANNNEY CONSULTANTS INC. (MCI) AND SHALL NOT BE USED, REPRODUCED OR REPRODUCED WITHOUT THE CONSENT OF McILHANNNEY CONSULTANTS INC. (MCI). NO WARRANTY IS MADE BY MCI FOR THE ACCURACY OR COMPLETENESS OF THE INFORMATION CONTAINED HEREIN. THE DRAWING AND DESIGN HAS BEEN PREPARED FOR THE CLIENT IDENTIFIED, TO MEET THE STANDARDS AND REQUIREMENTS OF THE PROVINCE OF ALBERTA. MCI AND ITS EMPLOYEES, SUBCONSULTANTS AND AGENTS WILL NOT BE LIABLE FOR ANY LOSSES OR OTHER DAMAGES INCURRED BY THE CLIENT OR ANY THIRD PARTY ARISING FROM THE DRAWING, BY ANY THIRD PARTY, INCLUDING CONTRACTORS, SUPPLIERS, CONSULTANTS AND STAKEHOLDERS, OR THEIR EMPLOYEES AND AGENTS, WHOSE NEGLIGENCE OR OTHER ACTIVE OR PASSIVE NEGLIGENCE MAY BE A CAUSE OF SUCH LOSSES OR DAMAGES. INFORMATION ON EXISTING UNDERGROUND UTILITIES MAY NOT BE COMPLETE OR ACCURATE. McILHANNNEY CONSULTANTS INC. (MCI) AND ITS EMPLOYEES AND AGENTS ARE NOT RESPONSIBLE FOR COLLISIONS WITH ANY UNDERGROUND UTILITIES, PIPES, CABLES OR OTHER FACILITIES WHETHER DISCOVERED OR NOT FROM THIS DRAWING. CONTRACTORS SHALL VERIFY THE LOCATION AND DEPTH OF ALL UTILITIES BY HAND-DIGGING OR HYDROLOC AND ADVISE THE ENGINEER OF POTENTIAL CONFLICTS.

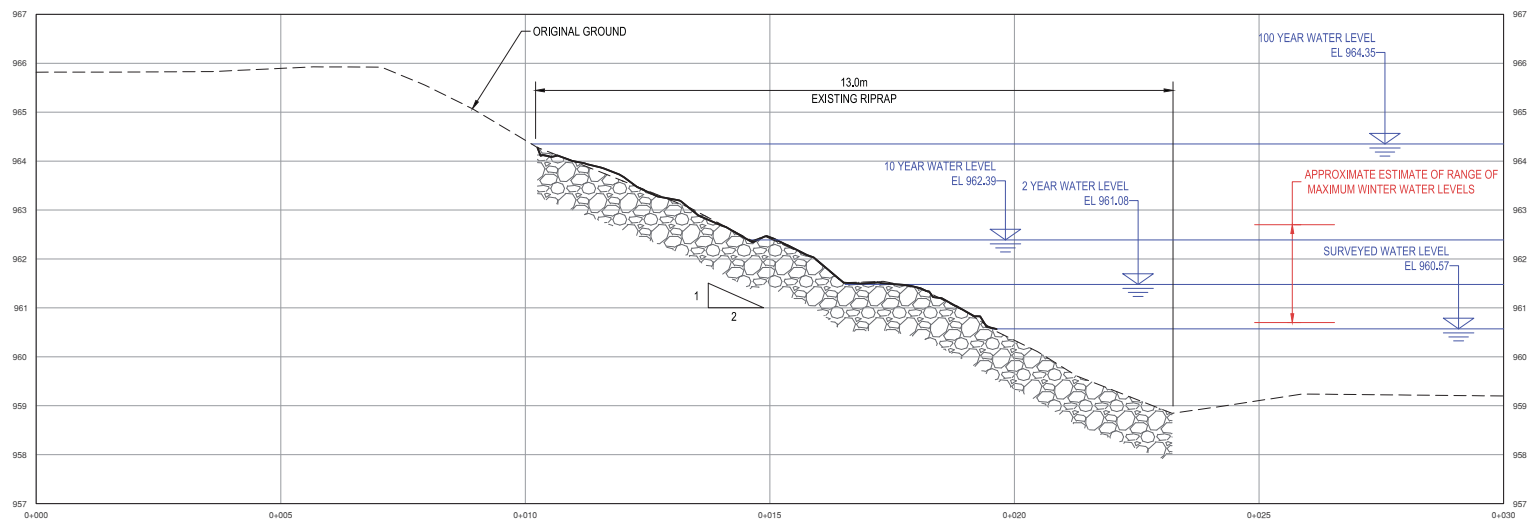
**INFORMATION ONLY**

Approved Sealed

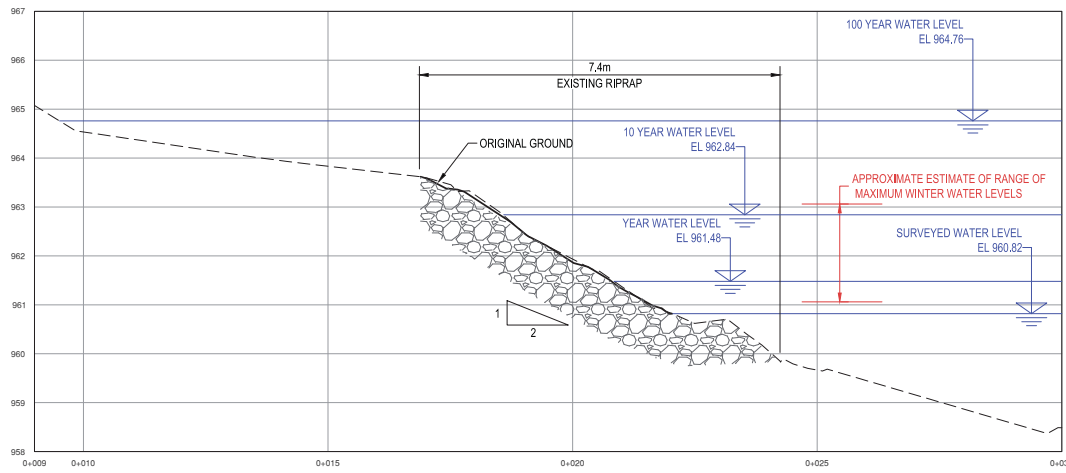
**PARKS CANADA**  
ROCKY MOUNTAIN HOUSE NATIONAL HISTORIC SITE  
RIVER BANK ASSESSMENT  
EAST SEGMENT RIPRAP PROTECTION

Drawing No. **FIGURE 7**  
Project Number 2511-01030-00  
Rev. **C**

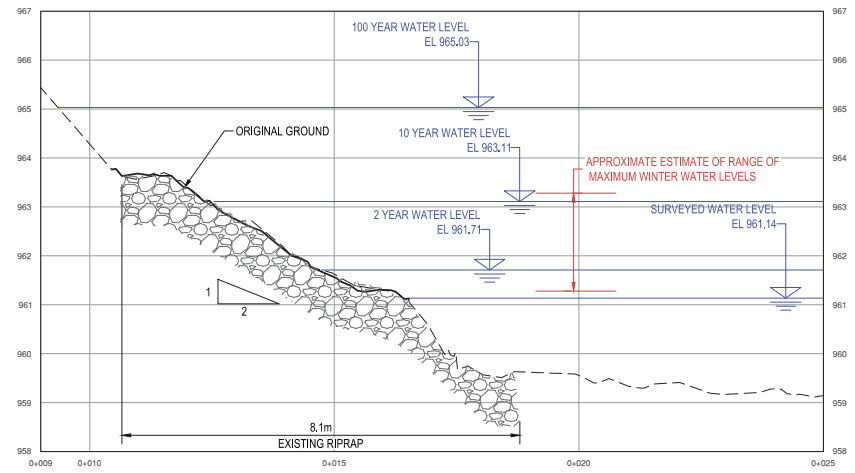
2018.11.27 14:27:42 \\143.103.010\2511-01030-00\Rocky Mountain House National Historic Site Assessment\1431030\010\2511-01030-00-Fig 7.dwg  
 2018.11.27 14:27:42 \\143.103.010\2511-01030-00\Rocky Mountain House National Historic Site Assessment\1431030\010\2511-01030-00-Fig 7.dwg



**A** SECTION - EAST SEGMENT  
FIG 2 SCALE 1:50



**B** SECTION - CENTRAL SEGMENT  
FIG 2 SCALE 1:50



**C** SECTION - WEST SEGMENT  
FIG 2 SCALE 1:50

THE DRAWING AND DESIGN IS THE PROPERTY OF McEIHANNEY CONSULTANTS INC. (MCI) AND SHALL NOT BE REPRODUCED OR REPRODUCED WITHOUT THE WRITTEN CONSENT OF MCI. MCI AND ITS EMPLOYEES AND AGENTS SHALL NOT BE RESPONSIBLE FOR THE DESIGN OR CONSTRUCTION OF THE DRAWING AND DESIGN. MCI AND ITS EMPLOYEES AND AGENTS SHALL NOT BE LIABLE FOR ANY LOSSES OR OTHER CONSEQUENCES ARISING FROM THE USE OR REUSE OF THIS DRAWING AND DESIGN BY ANY THIRD PARTY, INCLUDING CONTRACTORS, SUPPLIERS, CONSULTANTS AND STAKEHOLDERS, OR THEIR EMPLOYEES AND AGENTS, WITHOUT THE WRITTEN CONSENT OF MCI.

INFORMATION ON EXISTING UNDERGROUND UTILITIES MAY NOT BE COMPLETE OR ACCURATE. McEIHANNEY CONSULTANTS INC. (MCI) AND ITS EMPLOYEES AND AGENTS ARE NOT RESPONSIBLE FOR THE LOCATION OF ANY UNDERGROUND UTILITIES, CABLES OR OTHER FACILITIES WHETHER SHOWN OR OMITTED FROM THIS DRAWING. CONTRACTORS SHALL EXERCISE CAREFULNESS OF ALL UTILITIES FACILITIES BY HAND-DIGGING OR HYDRO-VAC AND ADVISE THE ENGINEER OF POTENTIAL CONFLICTS.



**PARKS CANADA**  
ROCKY MOUNTAIN HOUSE NATIONAL HISTORIC SITE  
**RIVER BANK ASSESSMENT**  
RIVER BANK SECTIONS A, B AND C

Drawing No. **FIGURE 9**  
Project Number 2511-01030-00  
Rev. C

Rev	Date	Description	Drawn	Design	App'd
C	2018.11.27	ISSUED FOR REVIEW	SS	HY	-
B	2018.10.31	ISSUED FOR REVIEW	SS	HY	-
A	2018.10.24	ISSUED FOR REVIEW	SS	HY	-