


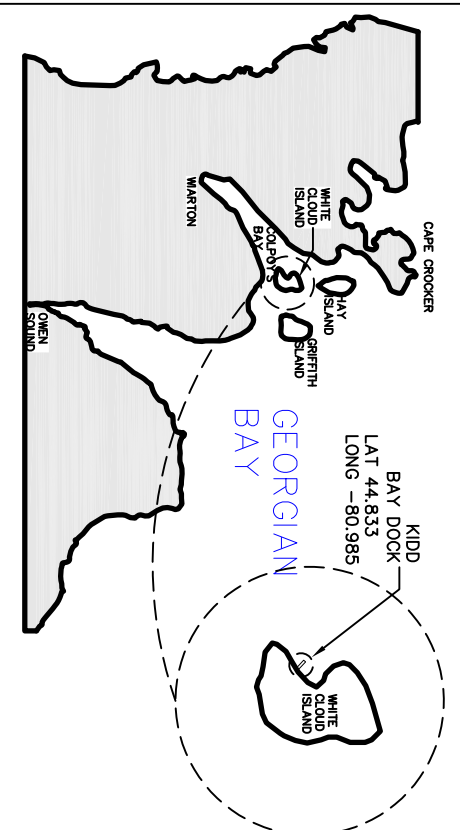
SMALL CRAFT HARBOURS  
 CENTRAL AND ARCTIC REGION



NOTES:

1. ALL SOUNDINGS & ELEVATIONS IN METRES
2. COORDINATES FOR HORIZONTAL CONTROL ARE GIVEN ON THE U.T.M. MAPPING PLANE, ZONE 14, USING THE NORTH AMERICAN DATUM OF 1983 (NAD83)
3. ELEVATIONS ARE GIVEN USING THE CANADIAN VERTICAL GEODETIC DATUM OF 1927 (CVD27)
4. ALL WORK IS TO BE UNDERTAKEN WITHIN THE FEDERAL PROPERTY LIMITS.

LOCATION PLAN



REVISIONS:

NO.	DESCRIPTION	DATE
A	ISSUED FOR TENDER	2019/01/28
VARIES	CLASS:	CVD

PROJECT:  
 WHARF DEMOLITION  
 (KIDD BAY DOCK)

DESCRIPTION:  
 EXISTING PLAN  
 AND SECTIONS

DRAWN:	C.V.D.	APPROVED:	M.M.
DATE:	APR 2019	DATE:	APR 2019

LOCATION:  
 WHITE CLOUD ISLAND, ON

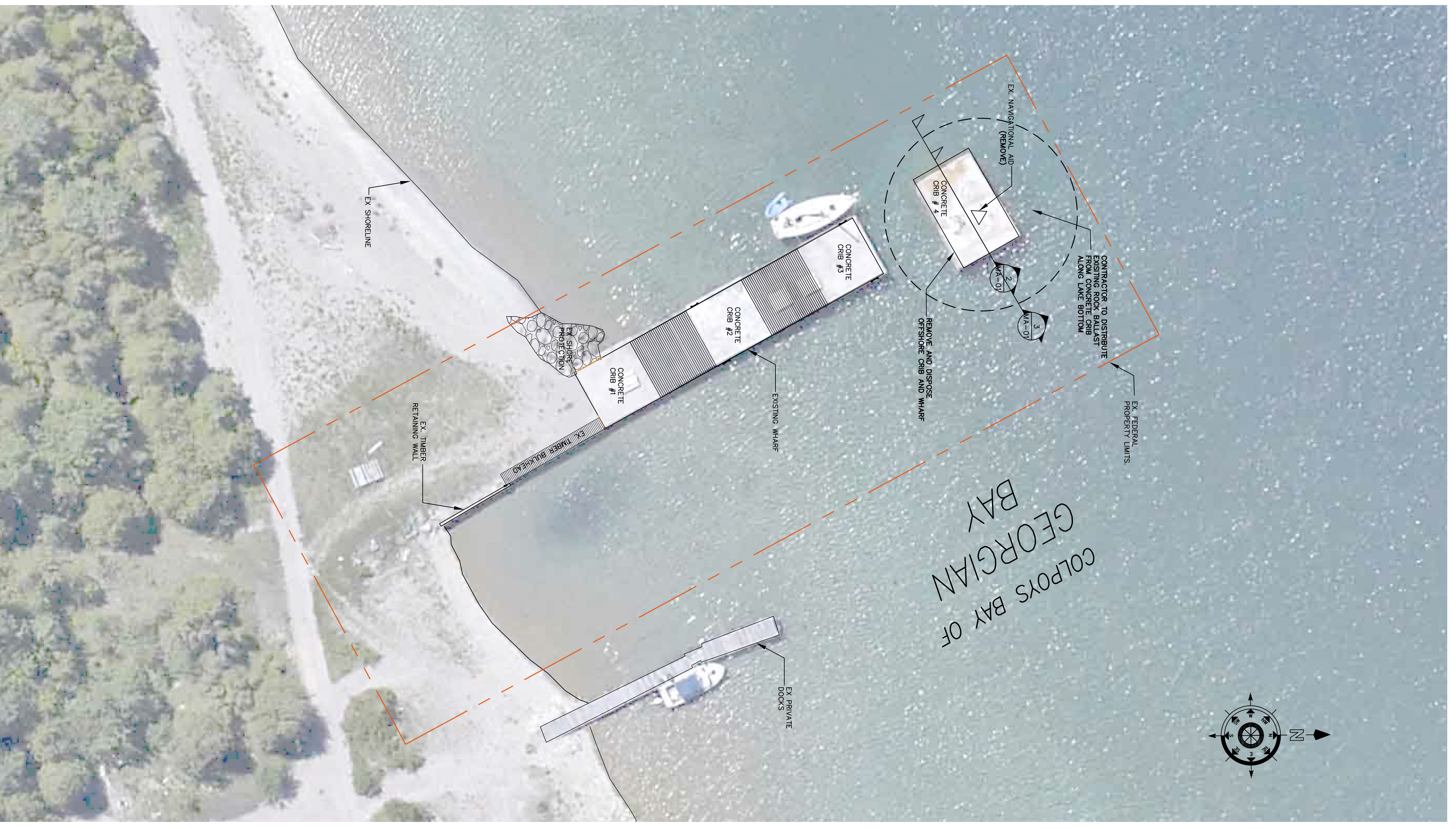
DRAWING NO.:	MA-01	LOCATOR CODE:	4815
--------------	-------	---------------	------



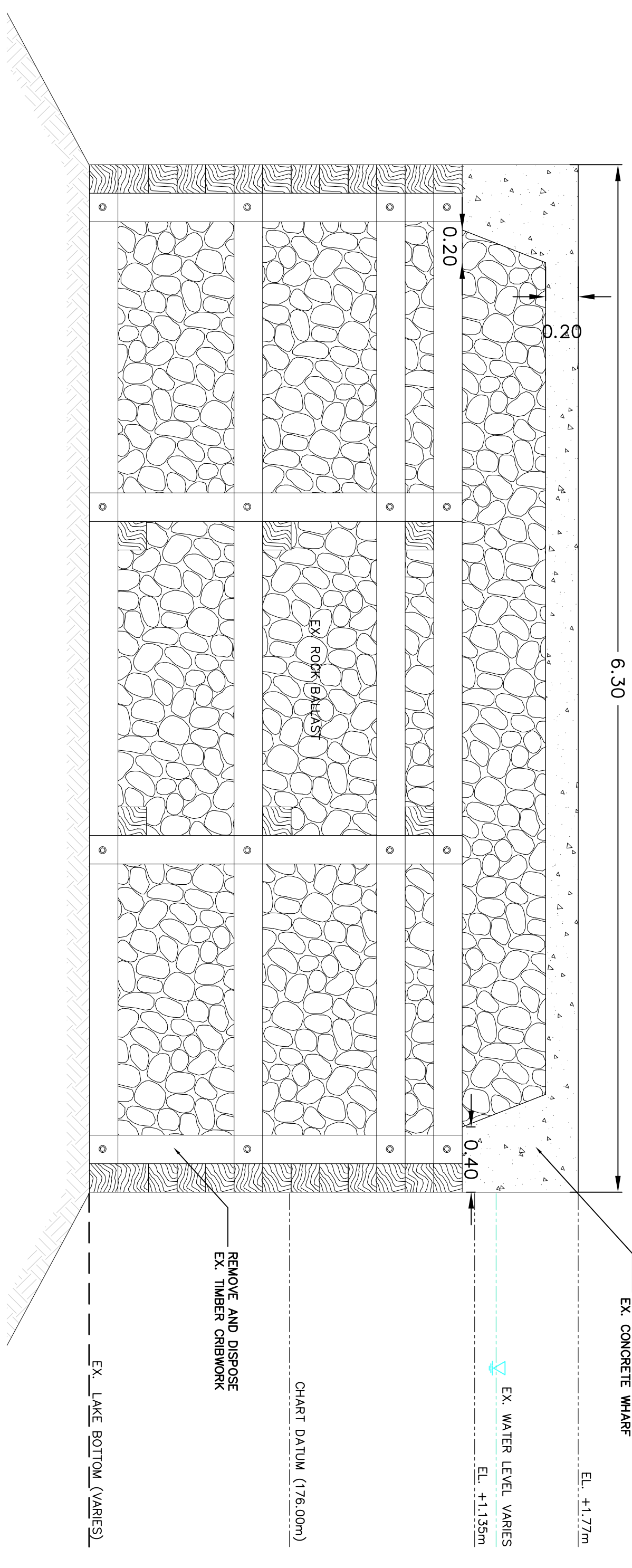
EX CONCRETE CRIB NO. 4  
 SCALE: NTS  
 MA-07



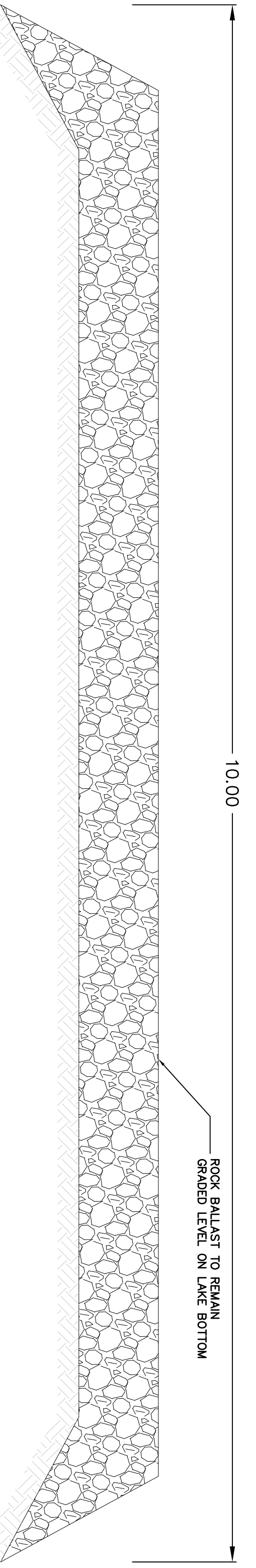
EX CONCRETE CRIB NO. 4  
 SCALE: NTS  
 MA-07



EXISTING SITE PLAN  
 SCALE: 1:250  
 MA-07



EXISTING CONCRETE CRIB SECTION  
 SCALE: 1:25  
 MA-07



PROPOSED GRADING SECTION  
 SCALE: 1:25  
 MA-07