

SMALL CRAFT HARBOURS  
CENTRAL AND ARCTIC REGION



NOTES:

1. CONTRACTOR TO VERIFY ALL MEASUREMENTS ON SITE BEFORE COMMENCING WORK
2. CHART DATUM FOR LAKE ERIE IS 173.5m ABOVE SEA LEVEL.
3. ALL DIMENSIONS IN METERS UNLESS OTHERWISE NOTED.

LEGEND

- APPROXIMATE FEDERAL PROPERTY LIMITS
- ▨ AREAS TO UNDERGO REPAIR
- - - LIMITS OF REPAIRS

REVISIONS:

1	ISSUED FOR TENDER	JULY '19	CVD
---	-------------------	----------	-----

SCALE:	CLASS:
VARIES	

PROJECT:  
**WEST BREAKWATER AND WHARF STONE PROTECTION REPAIRS**


DESCRIPTION:  
**EXISTING CONDITIONS AND PROPOSED REPAIRS**

DRAWN:	APPROVED:
C.V.D.	M.M.

DATE:	DATE:
JULY 2019	JULY 2019

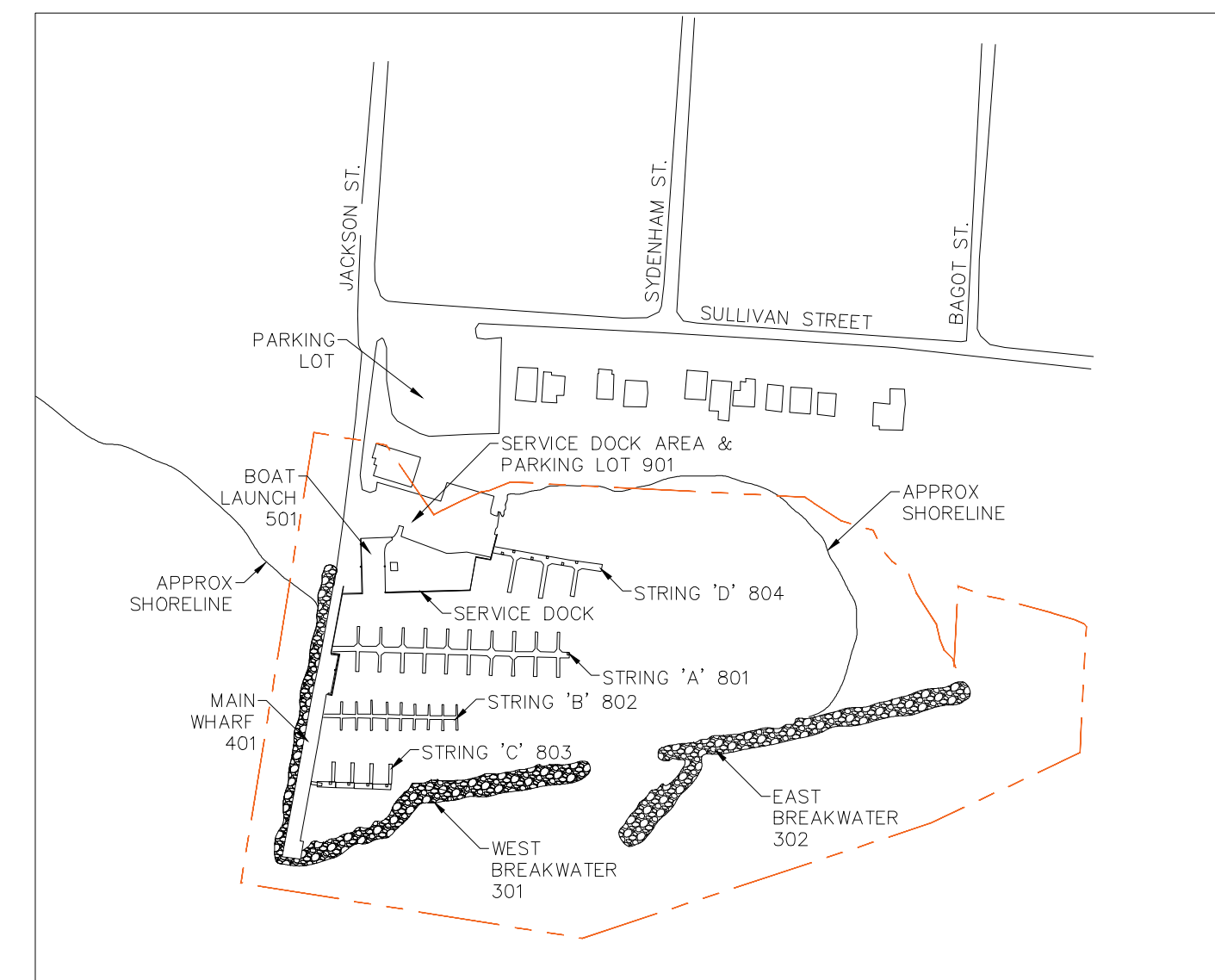
LOCATION:  
**COLCHESTER, ON**

DRAWING NO.:	LOCATOR CODE:
MA-01	4566



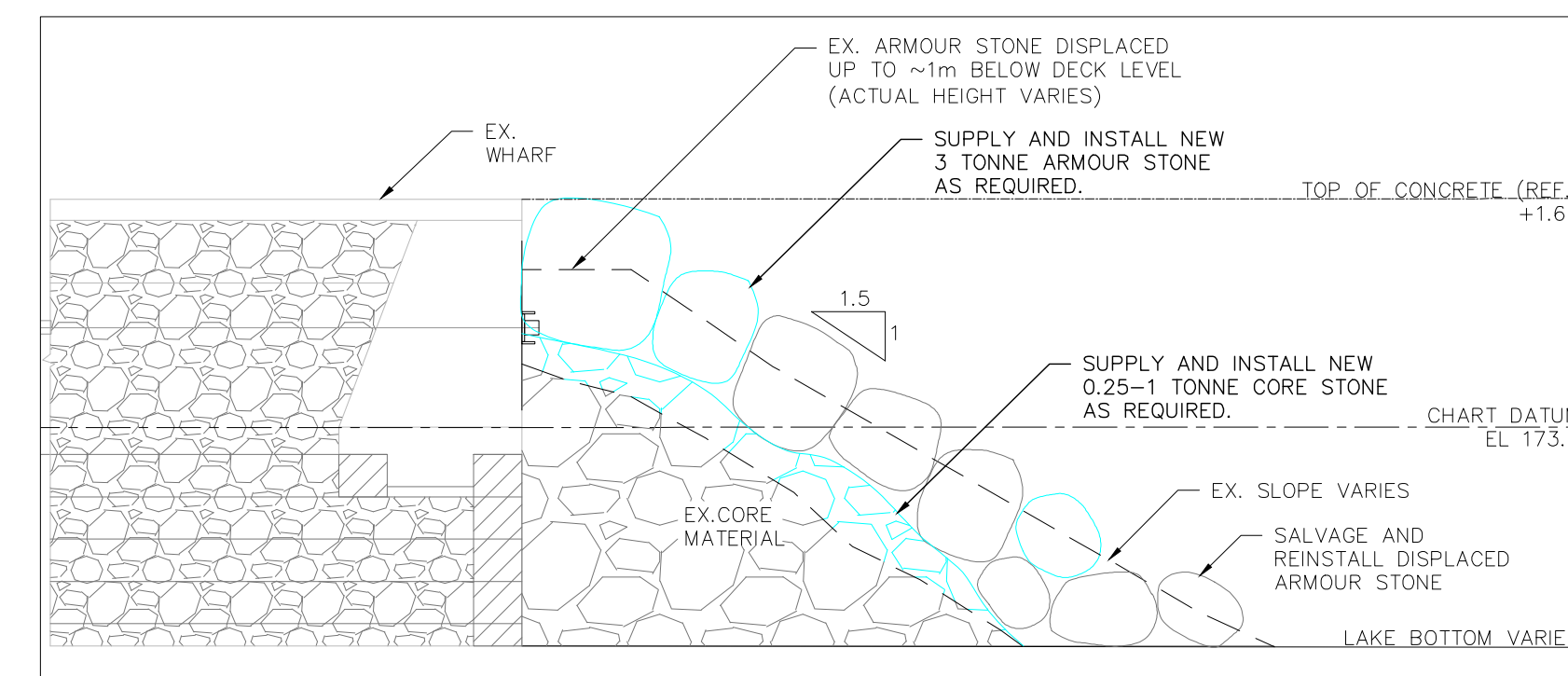
**COLCHESTER BREAKWATER REPAIR PLAN**  
SCALE: 1:500

1 MA-01



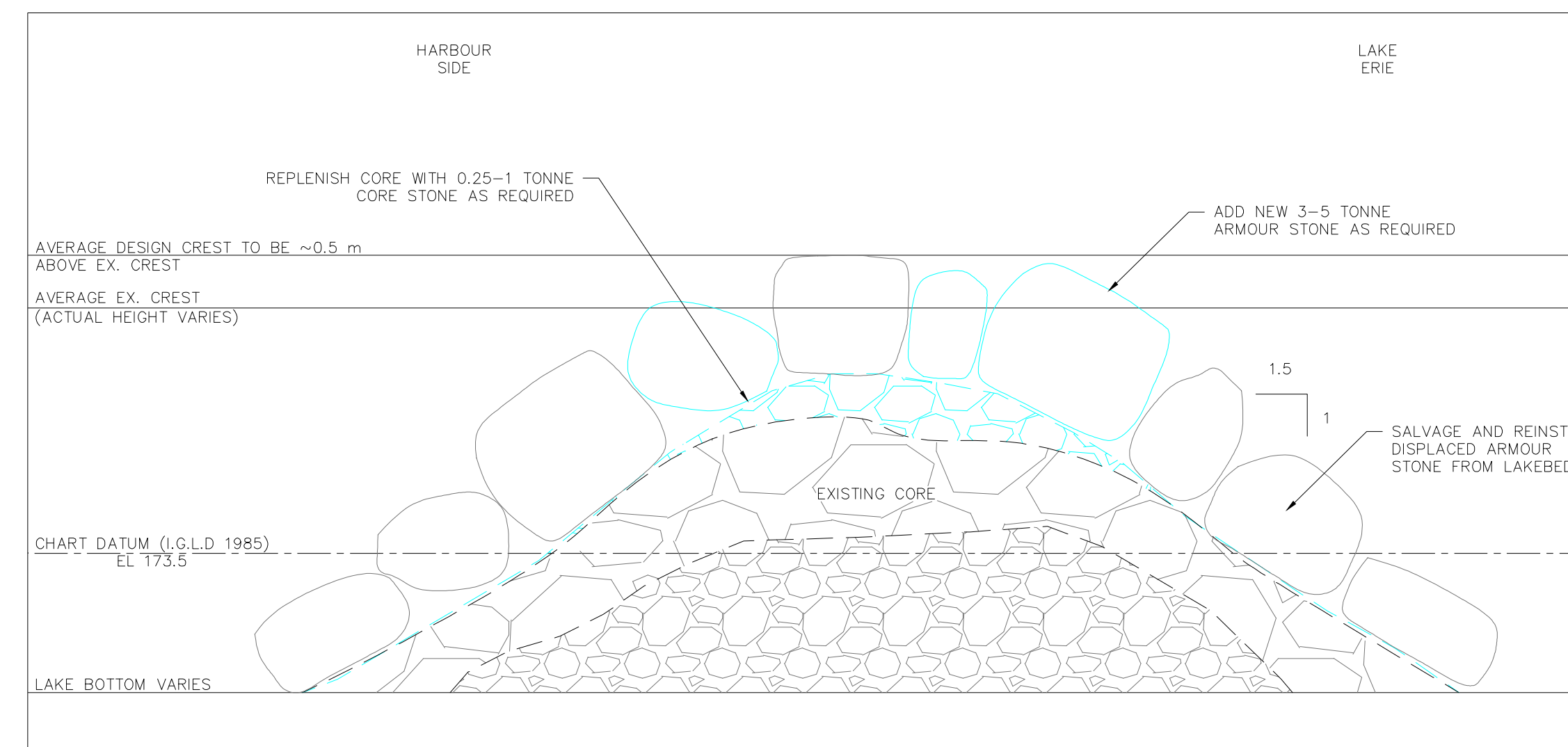
**SITE PLAN**  
SCALE: NTS

MA-01



**SHORE PROTECTION REPAIR SECTION** (TYPICAL BETWEEN STA W 0+000 +/- AND 0+020 +/-)  
SCALE: 1:50

2 MA-01



**WEST BREAKWATER REPAIRS SECTION** (TYPICAL BETWEEN STA S 0+000 +/- AND 0+040 +/-)  
SCALE: 1:50

3 MA-01




**MAIN WEST BREAKWATER FAILURE - STA S 0+080**  
SCALE: NTS

A MA-01



**DISPLACED STONE PROTECTION (TYP.) - STA W 0+000**  
SCALE: NTS

B MA-01



**WEST BREAKWATER VOID 1 - STA S 0+030**  
SCALE: NTS

C MA-01



**WEST BREAKWATER VOID 2 - STA S 0+080**  
SCALE: NTS

D MA-01