



Public Works and
Government Services Canada

Engineering Services
Ontario Region

Travaux Public et
Services Gouvernementaux Canada

Services de génie
Région de l'Ontario

MOOSONEE, Ontario

PUBLIC SERVICES AND PROCUREMENT CANADA

BUILDING DEMOLITION
MISTIK BLVD. & MEECHIM ST.

R.081960.024

ISSUED FOR TENDER
2019-07-30

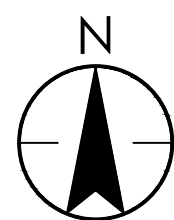
Canada

DRAWING LIST	
DWG. NUMBER	DRAWING TITLE
CIVIL	
C100	EXISTING CONDITIONS AND REMOVALS PLAN
C200	EROSION CONTROL AND GRADING PLAN
STRUCTURAL	
S000	GENERAL NOTES
S100	BUILDING 3 OPERATIONS TOWER DEMOLITION PLAN - GROUND AND MEZZANINE
S101	BUILDING 3 OPERATIONS TOWER DEMOLITION PLAN - SECOND FLOOR
S102	BUILDING 3 OPERATIONS TOWER DEMOLITION PLAN - THIRD FLOOR
S103	BUILDING 3 OPERATIONS TOWER DEMOLITION PLAN - ROOF
S104	BUILDING 3 OPERATIONS TOWER DEMOLITION ELEVATION - SOUTH FACE
S110	1 EAST HEIGHT FINDER TOWER DEMOLITION PLAN - GROUND FLOOR
S111	1 EAST HEIGHT FINDER TOWER DEMOLITION PLAN - SECOND FLOOR
S112	1 EAST HEIGHT FINDER TOWER DEMOLITION PLAN - ROOF
S113	1 EAST HEIGHT FINDER TOWER DEMOLITION ELEVATION
S120	BUILDING 2 STORAGE BUILDING DEMOLITION PLANS - GROUND AND ROOF
S121	BUILDING 2 STORAGE BUILDING ELEVATION & SECTIONS - EAST AND SOUTH
S130	CONCRETE MANHOLE DEMOLITION - PLAN AND SECTIONS
S140	CLARIFIER 5 & 5A DEMOLITION - PLAN
S150	STEEL PEDESTRIAN BRIDGE 6 DEMOLITION



Stantec

Stantec Consulting Ltd.
400 - 1331 Clyde Avenue
Ottawa ON K2C 3G4
Tel: (613) 722-4420
www.stantec.com



LEGEND

AN	ANCHOR
POST	POST
SPT	SEPTIC TANK LID
UP	UTILITY POLE
TREE CONIFEROUS	
TREE DECIDUOUS	
OVERHEAD WIRE	
FENCE	
TREE LINE	
EXISTING OVERLAND FLOW	

revision	date
04	
03	ISSUED FOR TENDER 2019-07-30
02	ISSUED FOR 100% SUBMISSION 2019-05-31
01	ISSUED FOR 90% SUBMISSION 2019-03-27

Do not scale drawings.
Verify all dimensions and conditions on site and immediately
notify the Departmental Representative of all discrepancies.

A	Detail No.
B	No. du détail
C	drawing no. - where detail required dessin no. - où détail exigé
	drawing no. - where detailed dessin no. - où détaillé

project title
titre du projet
INAC— MOOSONEE Ontario
PUBLIC WORKS AND GOVERNMENT
SERVICES CANADA

MOOSONEE RADAR BASE DEMOLITION

drawing title
titre du dessin
EXISTING CONDITIONS
AND REMOVALS PLAN

CIVIL

drawn by
dessiné par J. PALANGI

designed by
conc par W. JOHNSON

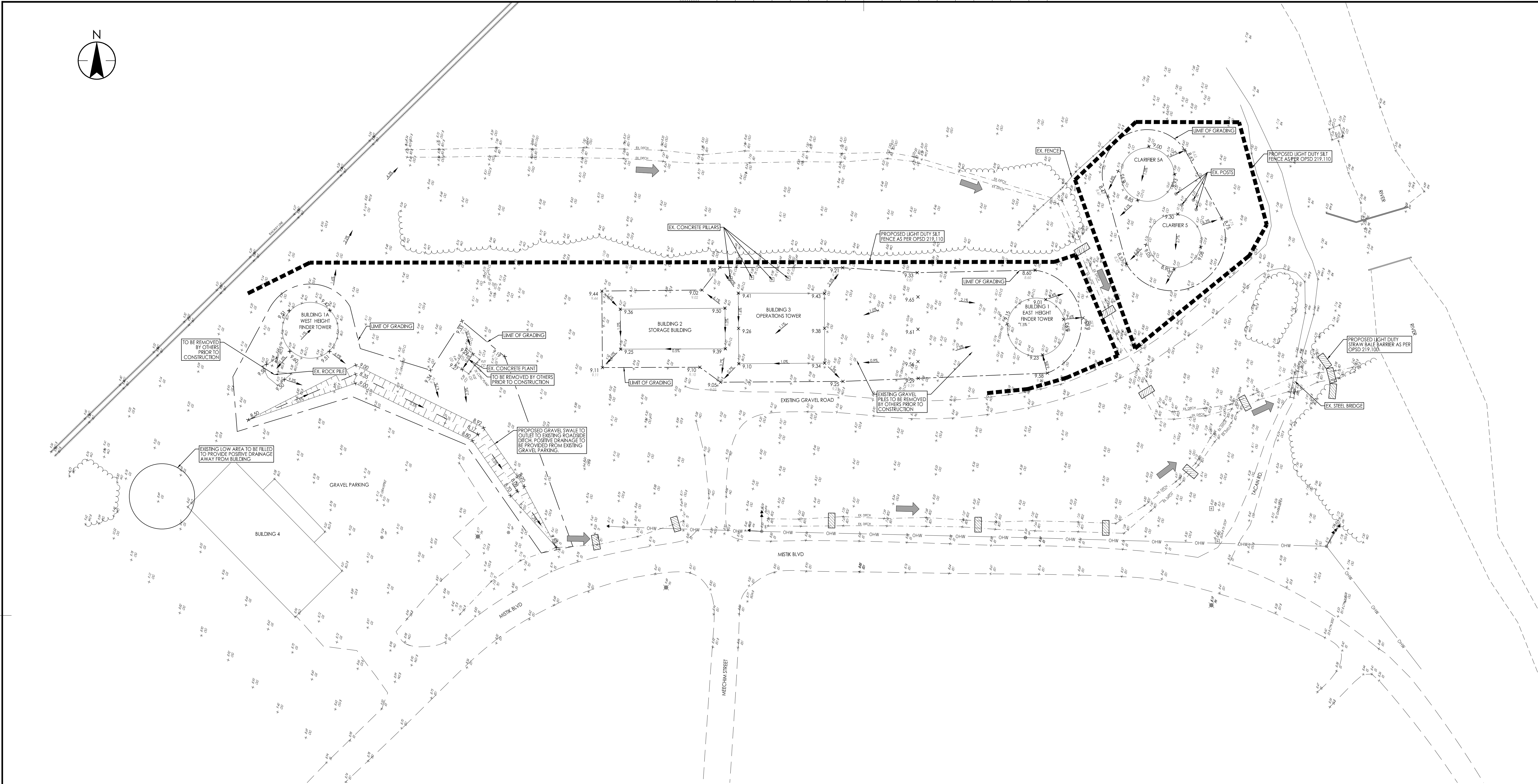

approved by
approuvé par K. KILBORN

bid
offre project manager
administrateur de projets

project date
date du projet 2019-07-30

project no.
no. du projet R.081960.024

drawing no.
dessiné no. C100



LEGEND	
	ANCHOR
	POST
	SEPTIC TANK LID
	UTILITY POLE
	TREE DECIDUOUS
	TREE CONIFEROUS
	OVERHEAD WIRE
	FENCE
	TREE LINE
	EXISTING OVERLAND FLOW
	PROPOSED ELEVATION FLOW DIRECTION AND GRADE
	PROPOSED SILT FENCE BOUNDARY AS PER OPSD 219.110
	PROPOSED STRAW BALE AS PER OPSD 219.100
	LIMIT OF GRADING
	TERRACING 3:1 SLOPE MAXIMUM (UNLESS OTHERWISE SHOWN)

BEST MANAGEMENT PRACTICES

CONTRACTOR TO PROVIDE EROSION AND SEDIMENT CONTROLS (BEST MANAGEMENT PRACTICES) DURING CONSTRUCTION OF THIS PROJECT IN ACCORDANCE WITH 013543.

EROSION MUST BE MINIMIZED AND SEDIMENTS MUST BE REMOVED FROM CONSTRUCTION SITE RUN-OFF IN ORDER TO PROTECT DOWNSTREAM AREAS. DURING ALL CONSTRUCTION EROSION AND SEDIMENTATION SHOULD BE CONTROLLED BY THE FOLLOWING TECHNIQUES:

1. LIMIT THE EXTENT OF EXPOSED SOILS AT ANY GIVEN TIME.
2. REVEGETATE EXPOSED AREAS AND SLOPES AS SOON AS POSSIBLE.
3. MINIMIZE AREA TO BE CLEARED AND GRUBBED.
4. PROTECT EXPOSED SLOPES WITH PLASTIC OR SYNTHETIC MULCHES.
5. INSTALL CATCH BASIN INSERTS OR EQUIVALENT IN ALL PROPOSED CATCH BASINS AND CATCH BASIN MAINTENANCE HOLES AND IN ALL EXISTING CATCH BASINS THAT WILL RECEIVE RUN-OFF FROM THE SITE.
6. A SILT FENCE SHALL BE INSTALLED AROUND THE PERIMETER OF ALL AND ANY STOCKPILES OF MATERIAL TO BE USED OR REMOVED FROM SITE. (LOCATION TO BE DETERMINED)
7. A VISUAL INSPECTION SHALL BE DONE DAILY ON SEDIMENT CONTROL MEASURES AND CATCH BASIN MAINTENANCE HOLES AS REQUIRED. THE DEPOSITS WILL BE DISPOSED OFF SITE AS PER THE REQUIREMENTS OF THE CONTRACT.
8. SEDIMENT CONTROL BARRIERS MAY ONLY BE REMOVED TEMPORARILY WITH APPROVAL OF DEPARTMENTAL REPRESENTATIVE TO ACCOMMODATE CONSTRUCTION OPERATIONS. ALL AFFECTED BARRIERS MUST BE REINSTATED AT NIGHT WHEN CONSTRUCTION IS COMPLETED. NO REMOVAL WILL OCCUR IF THERE IS A SIGNIFICANT RAINFALL EVENT ANTICIPATED (>10mm) UNLESS A NEW DEVICE HAS BEEN INSTALLED TO PROTECT EXISTING STORM AND SANITARY SEWER SYSTEMS, OR DOWNSTREAM WATERCOURSES.
9. NO REFUELING OR CLEANING OF EQUIPMENT IS PERMITTED NEAR ANY EXISTING WATERWAY.
10. CONTRACTOR SHALL REMOVE SEDIMENT CONTROL MEASURES WHEN, IN THE OPINION OF THE DEPARTMENTAL REPRESENTATIVE, THE MEASURE(S) IS NO LONGER REQUIRED. NO CONTROL MEASURES SHALL BE PERMANENTLY REMOVED WITHOUT PRIOR WRITTEN AUTHORIZATION FROM THE DEPARTMENTAL REPRESENTATIVE.
11. THE CONTRACTOR SHALL PERIODICALLY, OR WHEN REQUESTED BY THE DEPARTMENTAL REPRESENTATIVE, CLEAN OUT ACCUMULATED SEDIMENTS AS REQUIRED.
12. THE CONTRACTOR SHALL IMMEDIATELY REPORT TO THE DEPARTMENTAL REPRESENTATIVE ANY ACCIDENTAL DISCHARGES OF SEDIMENT MATERIAL INTO THE WATERCOURSE. APPROPRIATE RESPONSE MEASURES, INCLUDING ANY REPAIRS TO EXISTING CONTROL MEASURES OR THE IMPLEMENTATION OF ADDITIONAL CONTROL MEASURES, SHALL BE CARRIED OUT BY THE CONTRACTOR WITHOUT DELAY.

GENERAL NOTES AND SPECIFICATIONS

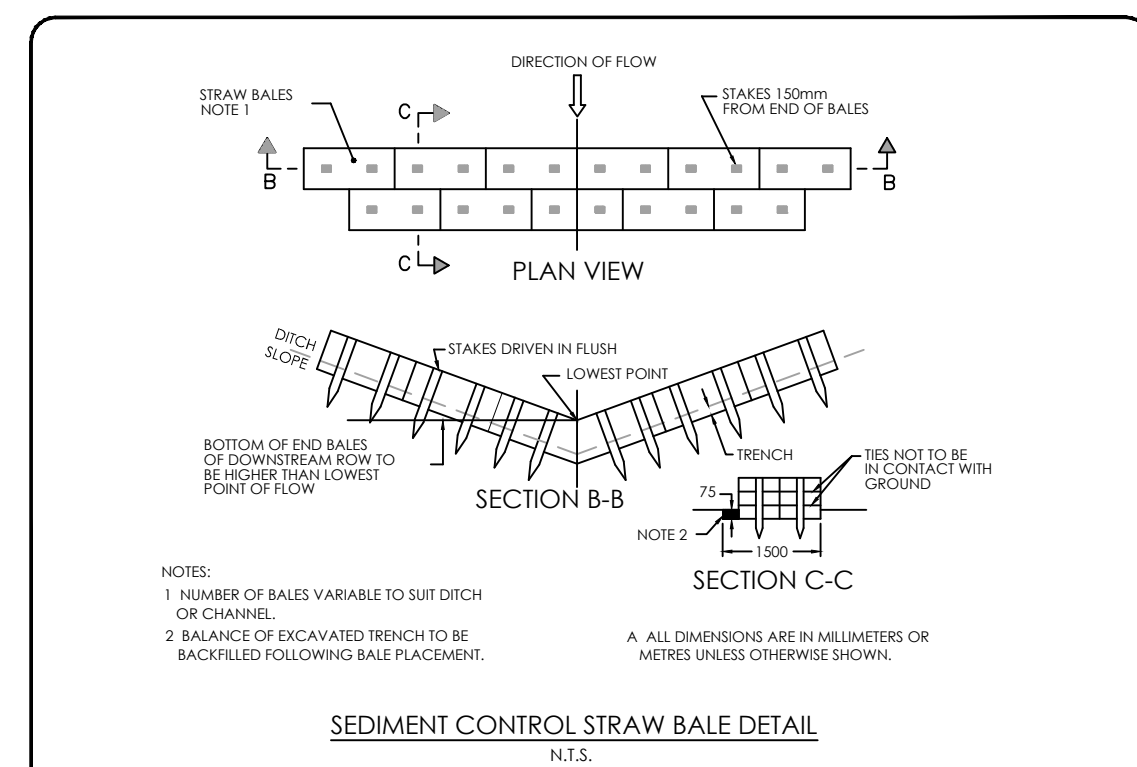
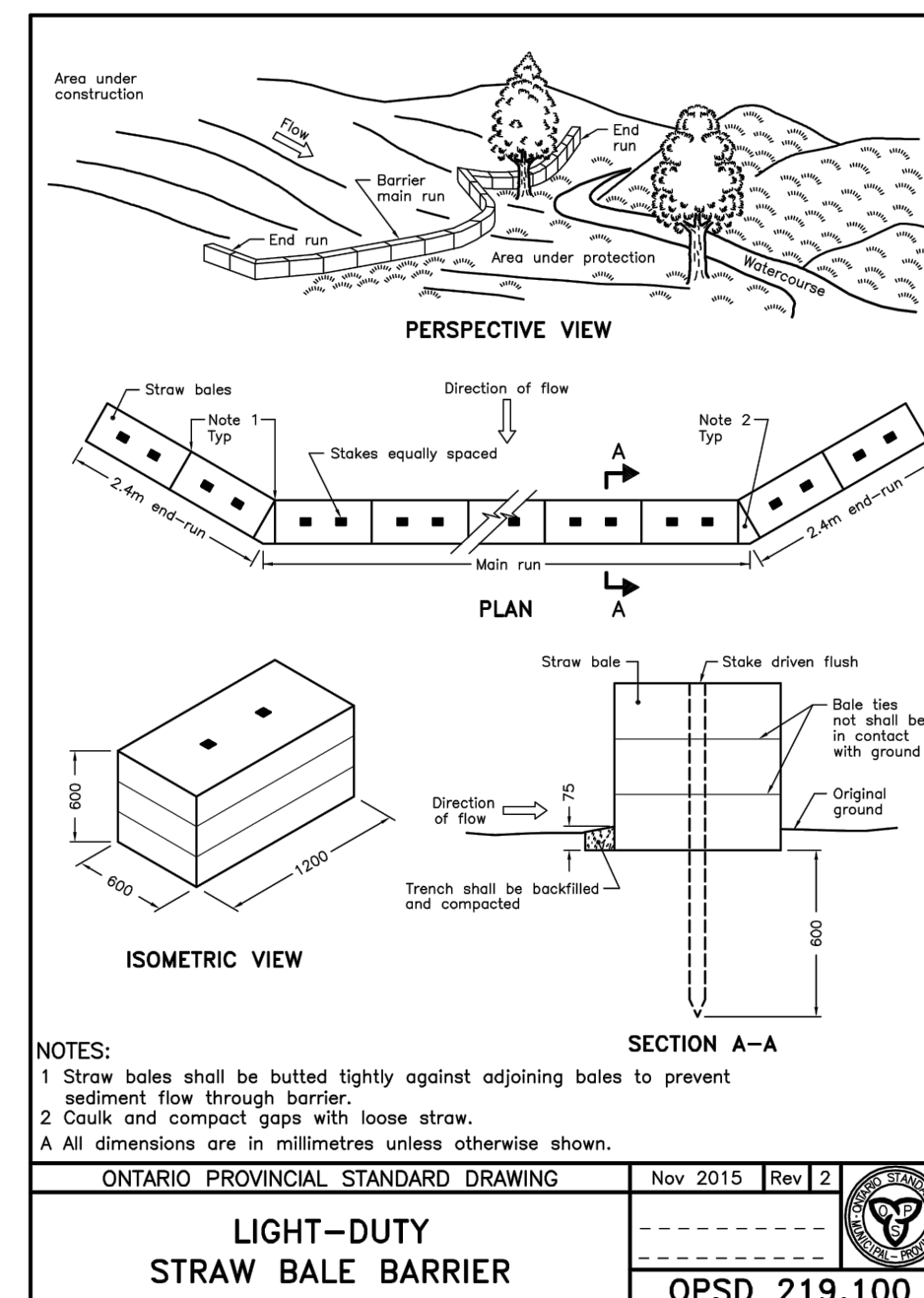
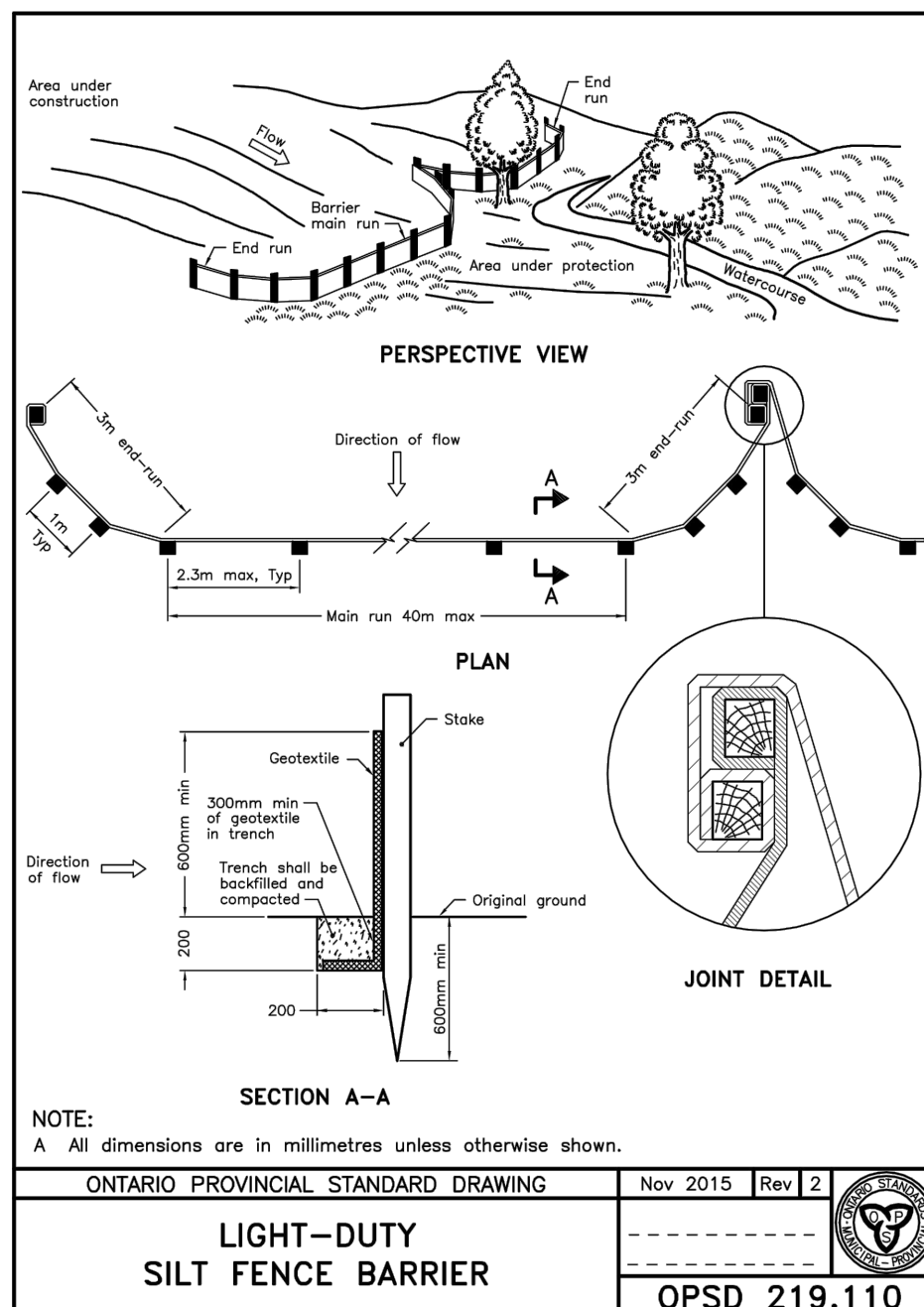
1. ALL MATERIALS AND CONSTRUCTION METHODS TO BE IN ACCORDANCE WITH OPS AND NMS STANDARD SPECIFICATIONS AND DRAWINGS AND OPSD SUPPLEMENT. ONTARIO PROVINCIAL STANDARDS WILL APPLY WHERE NO NMS STANDARDS ARE AVAILABLE.
2. THE CONTRACTOR IS RESPONSIBLE FOR OBTAINING ALL PERMITS REQUIRED AND BEAR COST OF SAME.
3. SERVICE AND UTILITY LOCATIONS ARE APPROXIMATE. CONTRACTOR TO VERIFY LOCATION AND ELEVATION OF EXISTING SERVICES AND UTILITIES PRIOR TO CONSTRUCTION. CONTRACTOR SHALL BE RESPONSIBLE FOR OBTAINING LOCATES FROM ALL UTILITY COMPANIES TO LOCATE EXISTING UTILITIES PRIOR TO EXCAVATION. THE CONTRACTOR IS RESPONSIBLE FOR PROTECTION AND REINSTATEMENT.
4. ALL DISTURBED AREAS SHALL BE REINSTATED TO EQUAL OR BETTER CONDITION TO THE SATISFACTION OF THE DEPARTMENTAL REPRESENTATIVE.
5. ALL WORK SHALL BE COMPLETED IN ACCORDANCE WITH THE "OCCUPATIONAL HEALTH AND SAFETY ACT AND REGULATION FOR CONSTRUCTION PROJECTS". THE CONTRACTOR SHALL BE DEEMED TO BE THE CONSTRUCTOR AS DEFINED IN THE ACT.
6. THE CONTRACTOR SHALL SUBMIT AN EROSION AND SEDIMENTATION CONTROL PLAN (REFER TO ENVIRONMENTAL PROCEDURES SPECIFICATION 1.3.5.5) WHICH WILL IMPLEMENT BEST MANAGEMENT PRACTICES TO PROVIDE PROTECTION FOR RECEIVING STORM SEWERS OR DRAINAGE DURING CONSTRUCTION ACTIVITIES. THIS PLAN SHALL INCLUDE BUT IS NOT LIMITED TO FILTER CLOTH ON CATCH BASINS, STRAW BALE CHECK DAMS AND SEDIMENT CONTROLS AROUND ALL DISTURBED AREAS. DEWATERING SHALL BE PUMPED INTO SEDIMENT TRAPS.
7. TOPOGRAPHIC SURVEY SUPPLIED BY STANTEC GEOMATICS, DATED MARCH 19, 2019.
8. ALL DIMENSIONS ARE IN METRES UNLESS OTHERWISE STATED. DIMENSIONS SHALL BE CHECKED AND VERIFIED IN THE FIELD BY THE CONTRACTOR PRIOR TO THE START OF CONSTRUCTION. ANY DISCREPANCIES TO BE REPORTED IMMEDIATELY TO THE DEPARTMENTAL REPRESENTATIVE.
9. THERE WILL BE NO SUBSTITUTION OF MATERIALS UNLESS PRIOR WRITTEN APPROVAL BY THE DEPARTMENTAL REPRESENTATIVE HAS BEEN OBTAINED.
10. HERITAGE OPERATIONS UNIT OF THE ONTARIO MINISTRY OF CULTURE TO BE NOTIFIED IF DEEPLY BURIED ARCHEOLOGICAL REMAINS ARE FOUND ON THE PROPERTY DURING CONSTRUCTION ACTIVITIES.

GRADING

1. ALL GRANULAR BASE & SUB BASE COURSE MATERIALS SHALL BE COMPACTED TO 95% STANDARD PROCTOR MAX. DRY DENSITY.
2. SUB-EXCAVATE SOFT AREAS & FILL WITH GRANULAR 'B' COMPACTED IN

0.15m LAYERS.

3. ALL DISTURBED GRASSED AREAS SHALL BE RESTORED TO ORIGINAL CONDITION OR BETTER, WITH SEED ON MIN. 150mm TOPSOIL AS PER SECTION 329219-13 SEEDING UNLESS OTHERWISE SPECIFIED. THE RELOCATION OF TREES AND SHRUBS SHALL BE SUBJECT TO APPROVAL BY THE DEPARTMENTAL REPRESENTATIVE.
4. EMBANKMENTS TO BE SLOPED AT MAX. 3:1, UNLESS OTHERWISE SPECIFIED.
5. EXCESS EXCAVATED MATERIAL SHALL BE REMOVED FROM THE SITE AS DIRECTED BY DEPARTMENTAL REPRESENTATIVE.
6. ALL NECESSARY CLEARING AND GRUBBING SHALL BE COMPLETED BY THE CONTRACTOR. REVIEW WITH DEPARTMENTAL REPRESENTATIVE PRIOR TO TREE CUTTING.
7. ALL ORGANIC MATERIAL INCLUDING TOPSOIL SHALL BE STRIPPED AND SHALL BE RELOCATED TO A SUITABLE LOCATION AS DIRECTED BY DEPARTMENTAL REPRESENTATIVE IN ACCORDANCE WITH OPSD 180 AT THE CONTRACTOR'S COST.
8. EXISTING TREES TO BE PROTECTED DURING CONSTRUCTION.



LIGHT DUTY STRAW BALE BARRIER CROSSING DITCHES
SCALE: N.T.S.

04		
03	ISSUED FOR TENDER	2019-07-30
02	ISSUED FOR 100% SUBMISSION	2019-05-31
01	ISSUED FOR 90% SUBMISSION	2019-03-27
revision		date

Do not scale drawings.
Verify all dimensions and conditions on site and immediately notify the Departmental Representative of all discrepancies.

A	Detail No.
B	No. du détail
C	drawing no. - where detail required dessin no. - où détail exigé
	drawing no. - where detailed dessin no. - où détaillé

project title
titre du projet
INAC— MOOSONEE Ontario
PUBLIC WORKS AND GOVERNMENT
SERVICES CANADA

MOOSONEE RADAR BASE DEMOLITION

drawing title
titre du dessin
EROSION CONTROL
AND GRADING PLAN

CIVIL

drawn by
dessiné par J. PALANGI

designed by
conc par W. JOHNSON

approved by
approuvé par K. KILBORN

bid
offre

project date
date du projet 2019-07-30

project no.
no. du projet R.081960.024

drawing no.
dessiné no. C200

project manager
administrateur de projets

GENERAL NOTES

1 GENERAL

- 1.1. CHECK DIMENSIONS ON STRUCTURAL DRAWINGS AGAINST ARCHITECTURAL, MECHANICAL, ELECTRICAL AND CIVIL DRAWINGS AND EXISTING SITE CONDITIONS. REPORT ANY INCONSISTENCIES TO DEPARTMENTAL REPRESENTATIVE BEFORE PROCEEDING WITH THE WORK.
- 1.2. ALL WORK SHALL BE CARRIED OUT IN STRICT ACCORDANCE WITH THE ONTARIO HEALTH AND SAFETY ACT AND MUST FOLLOW THE BEST TRADE PRACTICES.
- 1.3. ALL DEMOLITION WORK SHALL BE THE COMPLETE RESPONSIBILITY OF THE CONTRACTOR.
- 1.4. THE CONTRACTOR IS FULLY RESPONSIBLE FOR THE DESIGN AND INSTALLATION OF ALL TEMPORARY WORKS AND SCAFFOLDING NECESSARY TO COMPLETE THE SCOPE OF WORK IDENTIFIED WHICH SHALL BE DESIGNED BY A PROFESSIONAL ENGINEER LICENSED IN THE PROVINCE OF ONTARIO AND ENGAGED BY THE CONTRACTOR
- 1.5. STRUCTURAL PLANS SHOW STRUCTURAL SUPPORTING ELEMENTS (WALLS, COLUMNS) BELOW THE FLOOR OR ROOF STRUCTURE AS HIDDEN LINES. SUPPORTING ELEMENTS ABOVE THE FLOOR OR ROOF STRUCTURE ARE SHOWN WITH CONTINUOUS LINES.
- 1.6. EXISTING DIMENSIONS AND CONDITIONS TO BE VERIFIED ON SITE BY THE CONTRACTOR.
- 1.7. READ STRUCTURAL DRAWINGS IN CONJUNCTION WITH OTHER CONTRACT DOCUMENTS AND SEPARATELY BOUND SPECIFICATIONS.
- 1.8. DIMENSIONS ARE IN mm UNLESS NOTED OTHERWISE.
- 1.9. GENERAL NOTES ARE FOR REFERENCE ONLY AND DO NOT REPLACE THE CONTRACT SPECIFICATIONS.
- 1.10. DO NOT SCALE DRAWINGS.
- 1.11. DRAWINGS SHALL BE READ IN CONJUNCTION WITH THAT OF ALL DISCIPLINES.
- 1.12. FIRE LANE ACCESS MUST BE MAINTAINED FOR THE FULL DURATION OF THE DEMOLITION.
- 1.13. MAINTAIN A SAFE CLEARANCE ZONE AROUND DEMOLITION EQUIPMENT AT ALL TIMES.



Public Works and
Government Services Canada
Engineering Services
Ontario Region

Travaux Publics et
Services Gouvernementaux Canada

Services de génie
Région de l'Ontario



D	RE-ISSUED FOR TENDER	2019-07-30
C	ISSUED FOR TENDER	2019-06-11
B	ISSUED FOR 100%	2019-05-31
A	ISSUED FOR 100% DRAFT	2019-03-29
revision	description	date

Do not scale drawings.
Verify all dimensions and conditions on site and immediately
notify the Departmental Representative of all discrepancies.

<div>A</div>	Detail No. No. du détail
<div>B</div>	drawing no. — where detail required dessin no. — où détail exigé
<div>C</div>	drawing no. — where detailed dessin no. — où détaillé

project title
titre du projet

INAC — MOOSONEE Ontario
PUBLIC WORKS AND GOVERNMENT
SERVICE CANADA

MOOSONEE RADAR BASE
DEMOLITION

drawing title
titre du dessin

GENERAL NOTES

GROUND AND MEZZANINE

drawn by
dessiné par

S.P-M / P.S.

designed by
conçu par

PS

approved by
approuvé par

CVT

bid
soumission

JACK TO

project manager
administrateur
de projets

project date
date du projet

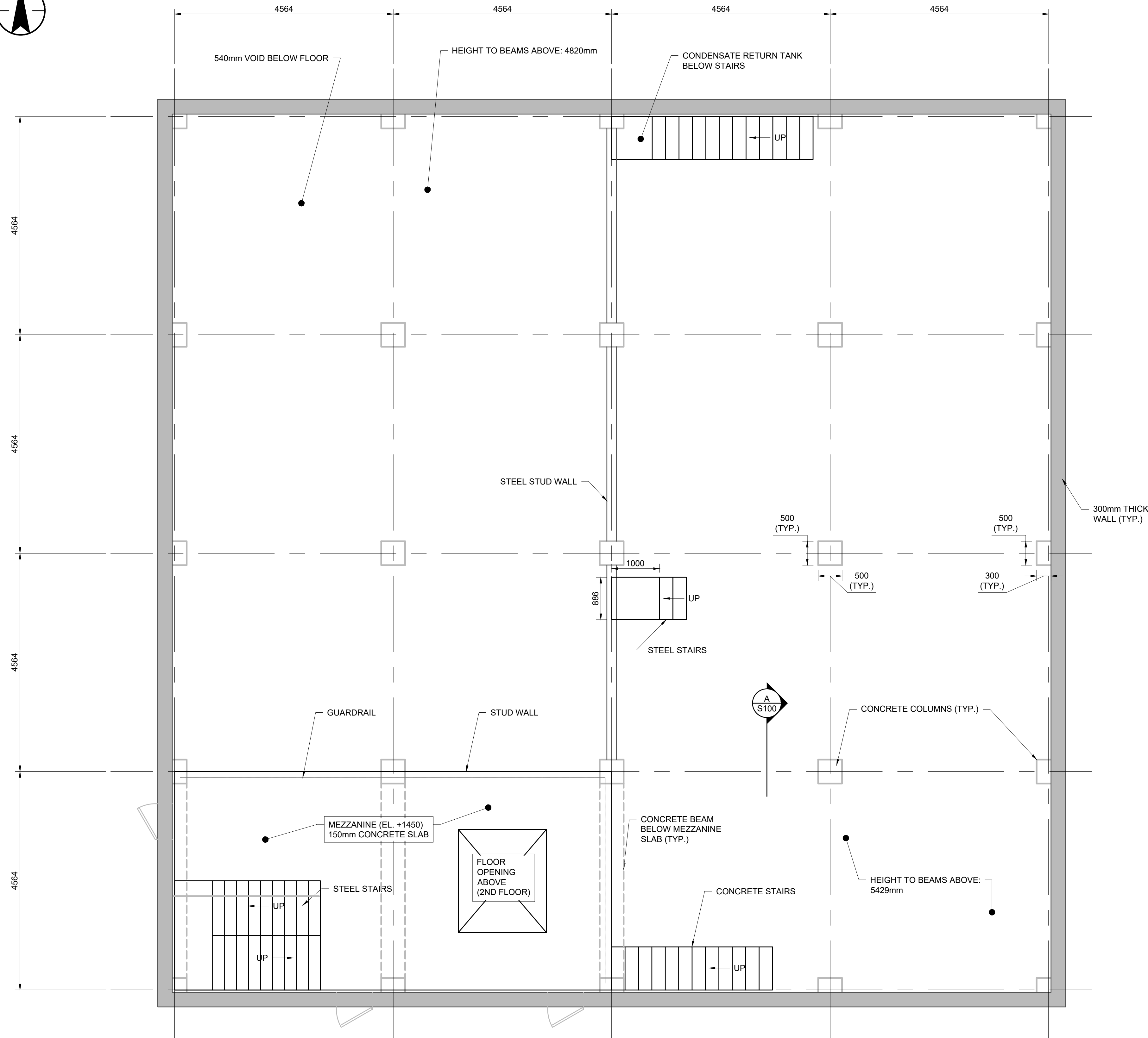

2019-07-30

project no.
no. du projet

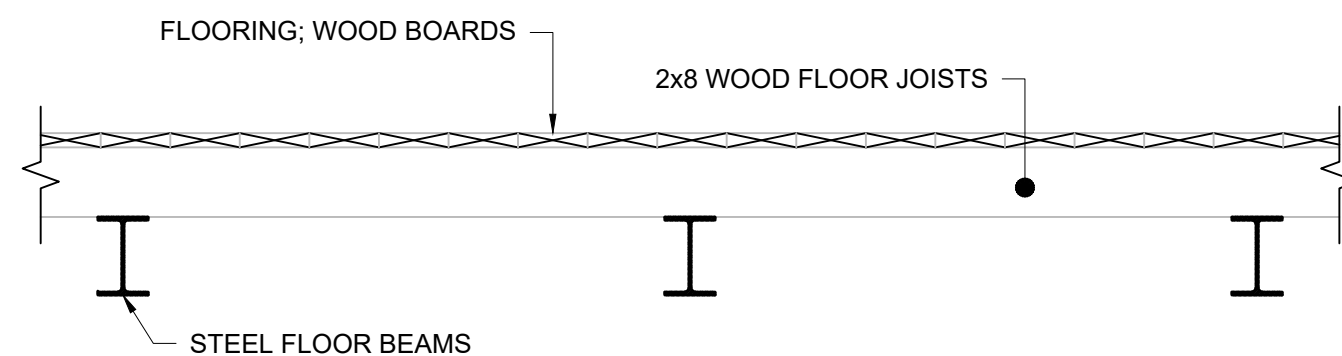
R.081960.024

drawing no.
dessiné no.

S000



1
S100
PLAN - GROUND FLOOR
1:50




A
S100
SECTION - FLOOR ASSEMBLY
1:20

- THIS DRAWING SHALL BE READ IN CONJUNCTION WITH DRAWINGS:
 - S000
 - S101
 - S102
 - S103
 - S104
- SUPERSTRUCTURE AND FOUNDATION SHALL BE COMPLETELY DEMOLISHED AND REMOVED.



SOUTHEAST CORNER



GROUND FLOOR



UNDERSIDE OF SECOND FLOOR

- NOTES:
- THIS DRAWING SHALL BE READ IN CONJUNCTION WITH DRAWINGS:
 - S000
 - S101
 - S102
 - S103
 - S104
 - SUPERSTRUCTURE AND FOUNDATION SHALL BE COMPLETELY DEMOLISHED AND REMOVED.



D	RE-ISSUED FOR TENDER	2019-07-30
C	ISSUED FOR TENDER	2019-06-11
B	ISSUED FOR 100%	2019-05-31
A	ISSUED FOR 100% DRAFT	2019-03-29
revision	description	date

Do not scale drawings.
Verify all dimensions and conditions on site and immediately
notify the Departmental Representative of all discrepancies.

A	Detail No. No. du détail
B	drawing no. - where detail required dessin no. - où détail exigé
C	drawing no. - where detailed dessin no. - où détaillé

project title
titre du projet
INAC — MOOSONEE Ontario
PUBLIC WORKS AND GOVERNMENT
SERVICE CANADA

MOOSONEE RADAR BASE
DEMOLITION

drawing title
titre du dessin
BUILDING 3 OPERATIONS
TOWER DEMOLITION PLAN

GROUND AND MEZZANINE

drawn by
dessiné par
S.P-M / P.S.

designed by
conc par
PS

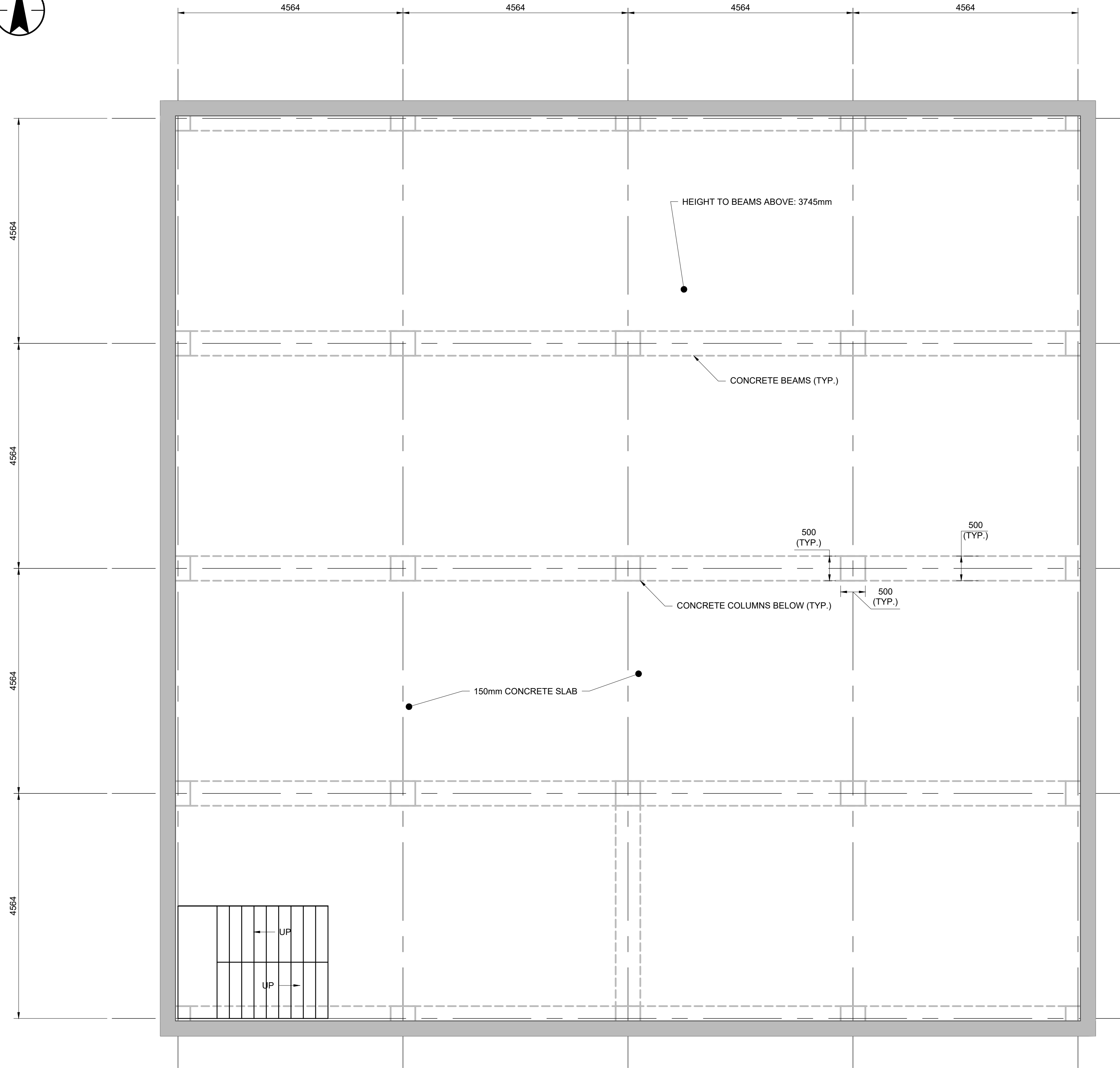
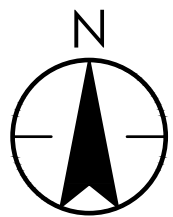
approved by
approuvé par
CVT

bid
soumission
JACK TO

project date
date du projet
2019-07-30

project no.
no. du projet
R.081960.024

drawing no.
dessiné no.
S100




1 PLAN - SECOND FLOOR
S101 1:50



SECOND FLOOR



SECOND FLOOR



UNDERSIDE OF THIRD FLOOR

Public Works and
Government Services Canada
Engineering Services
Ontario Region
Travaux Publics et
Services Gouvernementaux Canada
Services de génie
Région de l'Ontario

- NOTES:
- THIS DRAWING SHALL BE READ IN CONJUNCTION WITH DRAWINGS:
 - S000
 - S101
 - S102
 - S103
 - S104
 - SUPERSTRUCTURE AND FOUNDATION SHALL BE COMPLETELY DEMOLISHED AND REMOVED.



D	RE-ISSUED FOR TENDER	2019-07-30
C	ISSUED FOR TENDER	2019-06-11
B	ISSUED FOR 100%	2019-05-31
A	ISSUED FOR 100% DRAFT	2019-03-29
revision	description	date

Do not scale drawings.
Verify all dimensions and conditions on site and immediately
notify the Departmental Representative of all discrepancies.

A	Detail No.
B	No. du détail
C	drawing no. - where detail required dessin no. - où détail exigé
	drawing no. - where detailed dessin no. - où détaillé

project title
titre du projet
INAC — MOOSONEE Ontario
PUBLIC WORKS AND GOVERNMENT
SERVICE CANADA

MOOSONEE RADAR BASE
DEMOLITION

drawing title
titre du dessin
BUILDING 3 OPERATIONS
TOWER DEMOLITION PLAN

SECOND FLOOR

drawn by
dessiné par
S.P.-M / P.S.

designed by
conçu par
PS

approved by
approuvé par
CVT

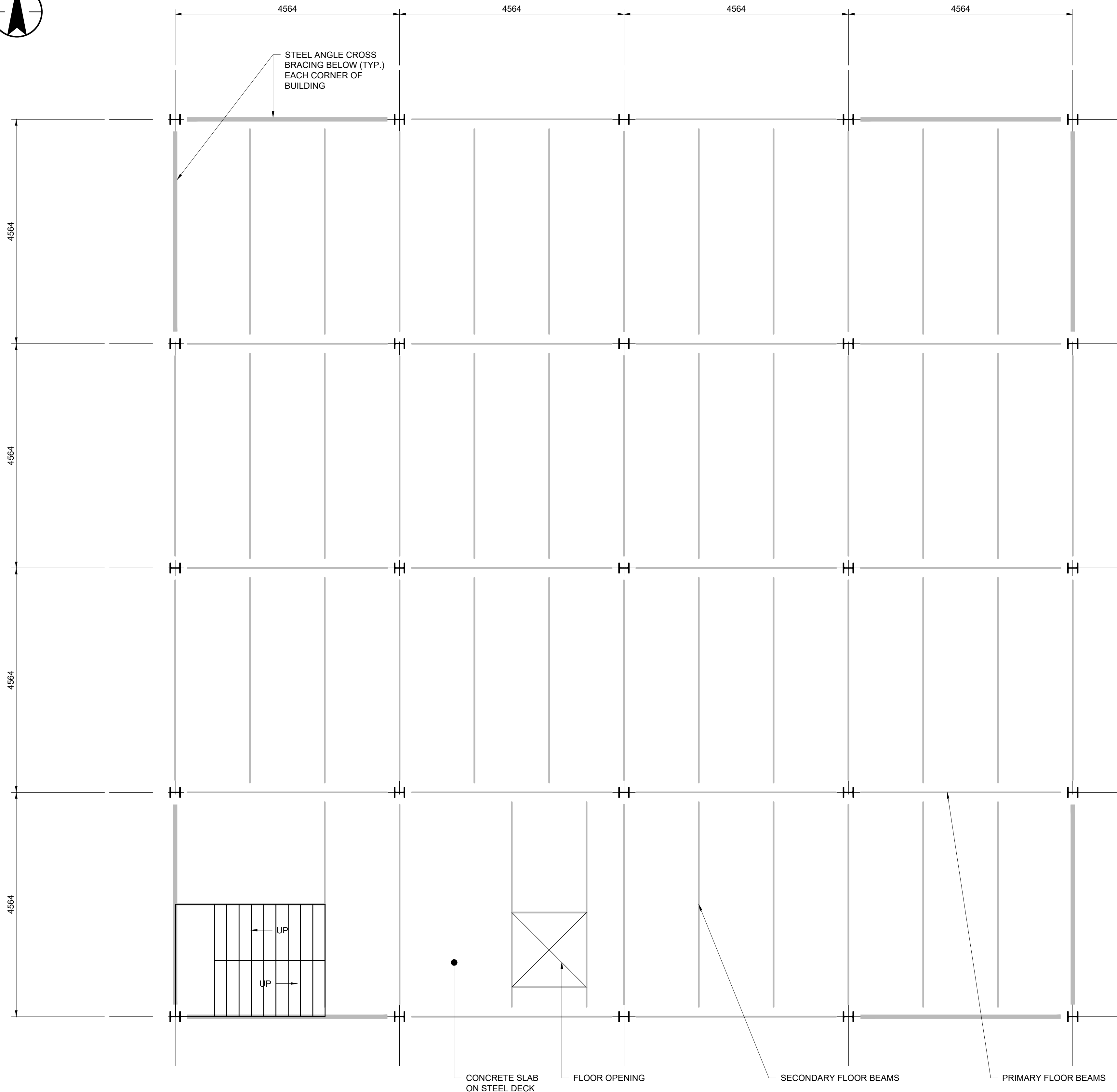
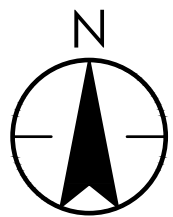
bid
soumission
JACK TO

project manager
administrateur
de projets


project date
date du projet
2019-07-30

project no.
no. du projet
R.081960.024


drawing no.
dessiné no.
S101



1 PLAN - THIRD AND FOURTH FLOORS
S102 1:50



UNDERSIDE OF THIRD FLOOR OPENING



TYPICAL STEEL FLOOR FRAMING

- NOTES:
- THIS DRAWING SHALL BE READ IN CONJUNCTION WITH DRAWINGS:
 - S000
 - S101
 - S102
 - S103
 - S104
 - SUPERSTRUCTURE AND FOUNDATION SHALL BE COMPLETELY DEMOLISHED AND REMOVED.



D	RE-ISSUED FOR TENDER	2019-07-30
C	ISSUED FOR TENDER	2019-06-11
B	ISSUED FOR 100%	2019-05-31
A	ISSUED FOR 100% DRAFT	2019-03-29
revision	description	date

Do not scale drawings.
Verify all dimensions and conditions on site and immediately
notify the Departmental Representative of all discrepancies.

A	Detail No. No. du détail
B	drawing no. - where detail required dessin no. - où détail exigé
C	drawing no. - where detailed dessin no. - où détaillé

project title
titre du projet
INAC — MOOSONEE Ontario
PUBLIC WORKS AND GOVERNMENT
SERVICE CANADA

MOOSONEE RADAR BASE
DEMOLITION

drawing title
titre du dessin
BUILDING 3 OPERATIONS
TOWER DEMOLITION PLAN

THIRD FLOOR

drawn by
dessiné par
S.P.-M / P.S.

designed by
conçu par
PS

approved by
approuvé par
CVT


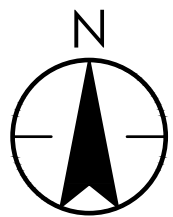
bid
soumission
JACK TO

project manager
administrateur
de projets


project date
date du projet
2019-07-30

project no.
no. du projet
R.081960.024

drawing no.
dessiné no.
S102



1
S103 PLAN - ROOF
1:50




CANTILEVERED STEEL FRAMING

- NOTES:
- THIS DRAWING SHALL BE READ IN CONJUNCTION WITH DRAWINGS:
 - S000
 - S101
 - S102
 - S103
 - S104
 - SUPERSTRUCTURE AND FOUNDATION SHALL BE COMPLETELY DEMOLISHED AND REMOVED.



D	RE-ISSUED FOR TENDER	2019-07-30
C	ISSUED FOR TENDER	2019-06-11
B	ISSUED FOR 100%	2019-05-31
A	ISSUED FOR 100% DRAFT	2019-03-29
revision	description	date

Do not scale drawings.
Verify all dimensions and conditions on site and immediately
notify the Departmental Representative of all discrepancies.

	A Detail No. No. du détail
B	drawing no. — where detail required dessin no. — où détail exigé
C	drawing no. — where detailed dessin no. — où détaillé

project title
titre du projet
INAC — MOOSONEE Ontario
PUBLIC WORKS AND GOVERNMENT
SERVICE CANADA

MOOSONEE RADAR BASE
DEMOLITION

drawing title
titre du dessin
BUILDING 3 OPERATIONS
TOWER DEMOLITION PLAN

ROOF

drawn by
dessiné par S.P-M / P.S.

designed by
conçu par PS

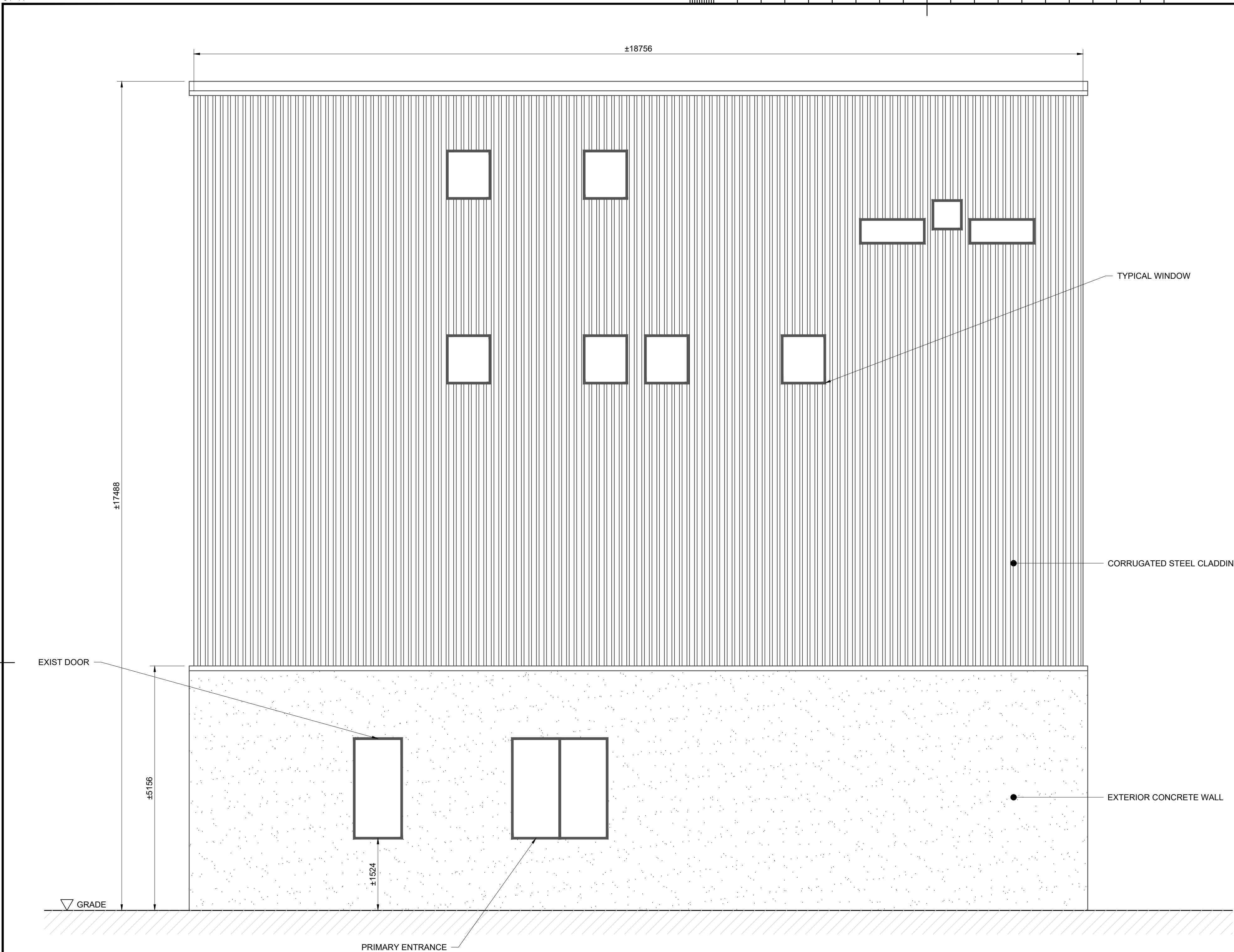
approved by
approuvé par CVT

bid
soumission JACK TO project manager
administrateur de projets

project date
date du projet 2019-07-30

project no.
no. du projet R.081960.024

drawing no.
dessiné no. S103



1 SOUTH ELEVATION
S104 1:50



SOUTH ELEVATION



NORTHEAST CORNER



NORTH ELEVATION

- NOTES:
- THIS DRAWING SHALL BE READ IN CONJUNCTION WITH DRAWINGS:
 - S000
 - S101
 - S102
 - S103
 - S104
 - SUPERSTRUCTURE AND FOUNDATION SHALL BE COMPLETELY DEMOLISHED AND REMOVED.



D	RE-ISSUED FOR TENDER	2019-07-30
C	ISSUED FOR TENDER	2019-06-11
B	ISSUED FOR 100%	2019-05-31
A	ISSUED FOR 100% DRAFT	2019-03-29
revision	description	date

Do not scale drawings.
Verify all dimensions and conditions on site and immediately
notify the Departmental Representative of all discrepancies.

A	Detail No. No. du détail
B	drawing no. — where detail required dessin no. — où détail exigé
C	drawing no. — where detailed dessin no. — où détaillé

project title
titre du projet
**INAC — MOOSONEE Ontario
PUBLIC WORKS AND GOVERNMENT
SERVICE CANADA**

**MOOSONEE RADAR BASE
DEMOLITION**

drawing title
titre du dessin
**BUILDING 3 OPERATIONS
TOWER ELEVATIONS**

SOUTH FACE

drawn by
dessiné par
S.P-M / P.S.

designed by
conc par
PS

approved by
approuvé par
CVT

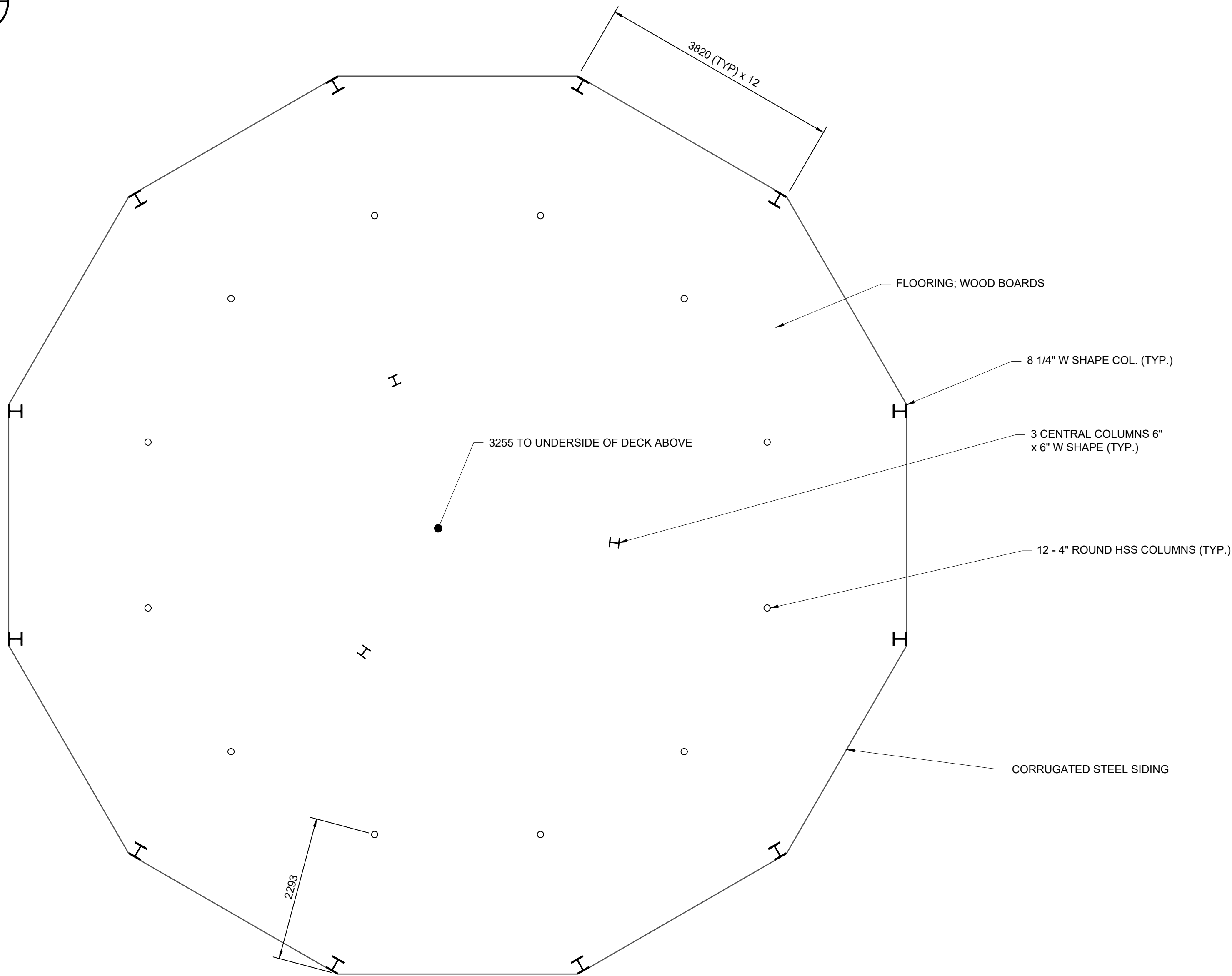
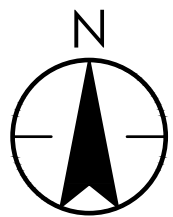
bid
soumission
JACK TO

project manager
administrateur
de projets


project date
date du projet
2019-07-30

project no.
no. du projet
R.081960.024

drawing no.
dessiné no.
S104



1 PLAN - GROUND FLOOR
S110 1:50



GROUND FLOOR PANORAMA



HEIGHT FINDER TOWER



GROUND FLOOR



CENTRAL FRAMING - UNDERSIDE OF SECOND FLOOR

- NOTES:
1. THIS DRAWING SHALL BE READ IN CONJUNCTION WITH DRAWINGS:
 - 1.1. S000
 - 1.2. S110
 - 1.3. S111
 - 1.4. S112
 - 1.5. S113
 2. SUPERSTRUCTURE AND FOUNDATION SHALL BE COMPLETELY DEMOLISHED AND REMOVED.



D	RE-ISSUED FOR TENDER	2019-07-30
C	ISSUED FOR TENDER	2019-06-11
B	ISSUED FOR 100%	2019-05-31
A	ISSUED FOR 100% DRAFT	2019-03-29
revision	description	date

Do not scale drawings.
Verify all dimensions and conditions on site and immediately
notify the Departmental Representative of all discrepancies.

<div><div>A</div><div>B</div><div>C</div></div>	<div>A Detail No. No. du détail</div> <div>B drawing no. — where detail required dessin no. — où détail exigé</div> <div>C drawing no. — where detailed dessin no. — où détaillé</div>
---	--

project title
titre du projet
INAC — MOOSONEE Ontario
PUBLIC WORKS AND GOVERNMENT
SERVICE CANADA

MOOSONEE RADAR BASE
DEMOLITION

drawing title
titre du dessin
1 EAST HEIGHT
FINDER TOWER
DEMOLITION PLAN

GROUND FLOOR

drawn by
dessiné par
S.P.-M / P.S.

designed by
conc par
PS

approved by
approuvé par
CVT

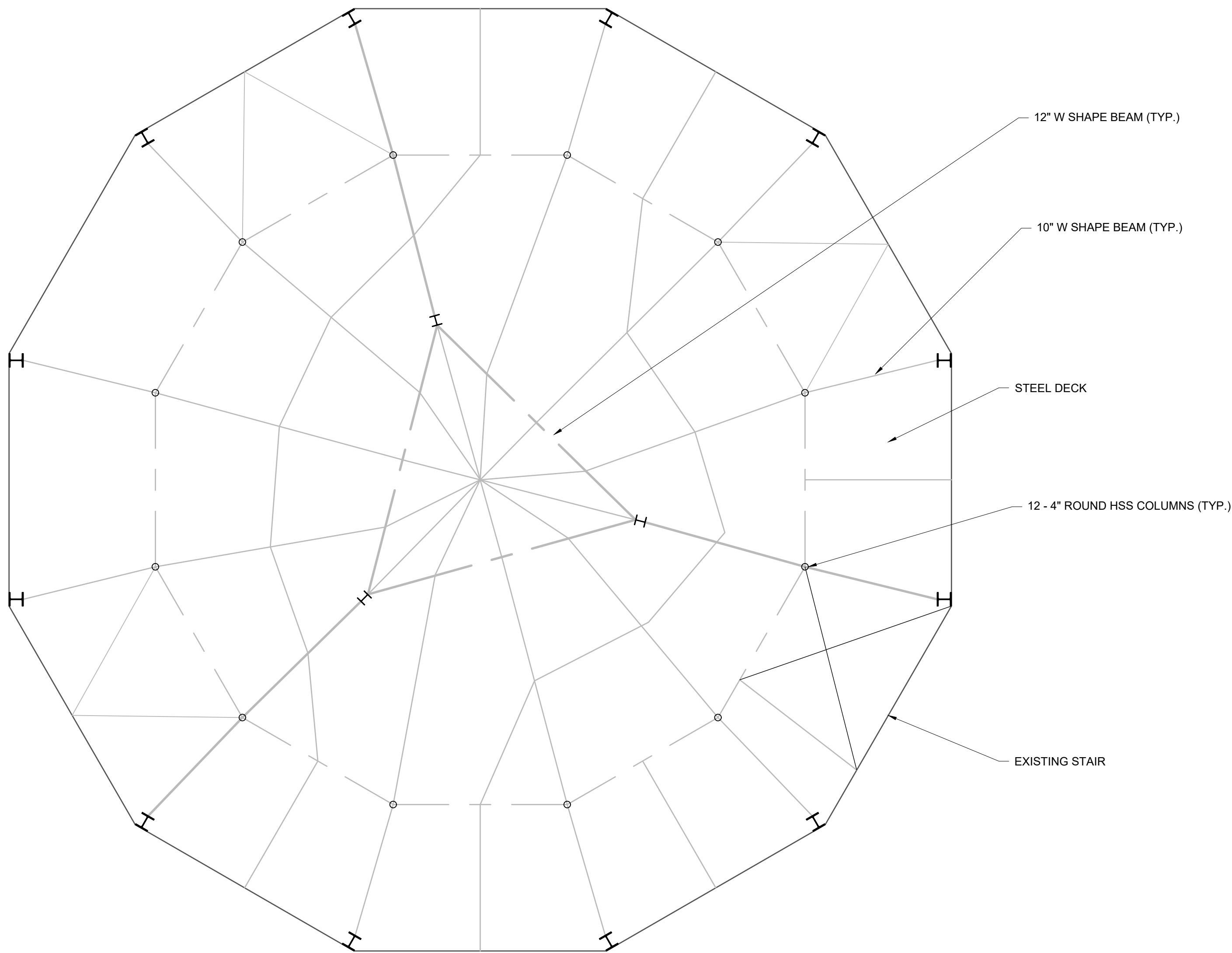
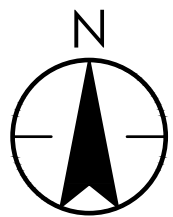
bid
soumission
JACK TO

project manager
administrateur
de projets

project date
date du projet
2019-07-30

project no.
no. du projet
R.081960.024

drawing no.
dessiné no.
S110



1 PLAN - SECOND FLOOR
S111
1:50



UNDERSIDE OF SECOND FLOOR

 Public Works and
Government Services Canada
Engineering Services
Ontario Region

Travaux Publics et
Services Gouvernementaux Canada
Services de génie
Région de l'Ontario

- NOTES:
1. THIS DRAWING SHALL BE READ IN CONJUNCTION WITH DRAWINGS:
 - 1.1. S000
 - 1.2. S110
 - 1.3. S111
 - 1.4. S112
 - 1.5. S113
 2. SUPERSTRUCTURE AND FOUNDATION SHALL BE COMPLETELY DEMOLISHED AND REMOVED.



D	RE-ISSUED FOR TENDER	2019-07-30
C	ISSUED FOR TENDER	2019-06-11
B	ISSUED FOR 100%	2019-05-31
A	ISSUED FOR 100% DRAFT	2019-03-29
revision	description	date

Do not scale drawings.
Verify all dimensions and conditions on site and immediately
notify the Departmental Representative of all discrepancies.

	A	Detail No. No. du détail
	B	drawing no. — where detail required dessin no. — où détail exigé
	C	drawing no. — where detailed dessin no. — où détaillé

project title
titre du projet
INAC — MOOSONEE Ontario
PUBLIC WORKS AND GOVERNMENT
SERVICE CANADA

MOOSONEE RADAR BASE
DEMOLITION

drawing title
titre du dessin
1 EAST HEIGHT
FINDER TOWER
DEMOLITION PLAN

SECOND FLOOR

drawn by
dessiné par
S.P-M / P.S.

designed by
conçu par
PS

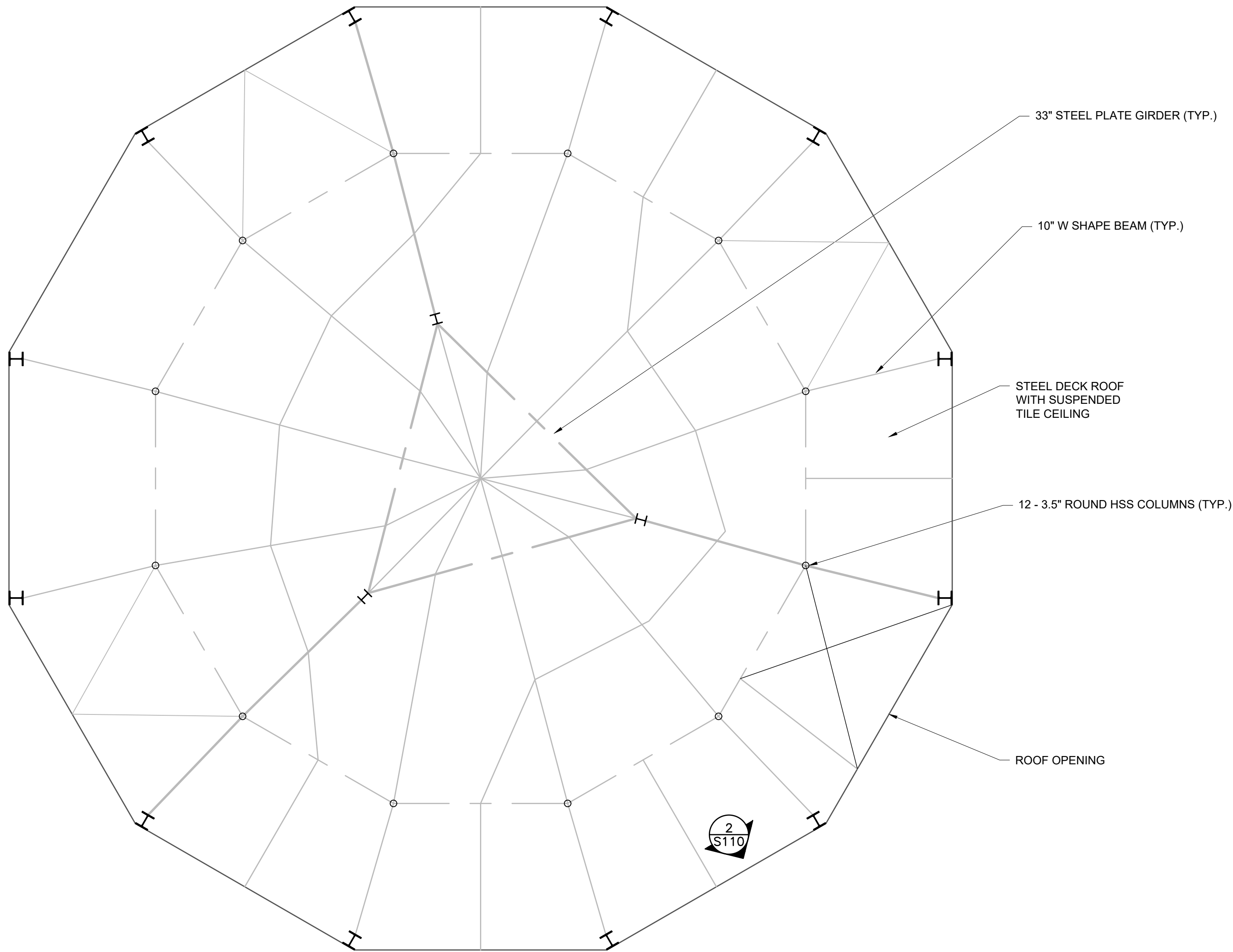

approved by
approuvé par
CVT

bid
soumission
JACK TO
project manager
administrateur
de projets

project date
date du projet
2019-07-30

project no.
no. du projet
R.081960.024

drawing no.
dessiné no.
S111



1 PLAN - ROOF
S112
1:50



UNDERSIDE OF ROOF



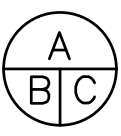
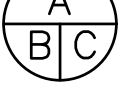

UNDERSIDE OF ROOF OPENING

- NOTES:
- THIS DRAWING SHALL BE READ IN CONJUNCTION WITH DRAWINGS:
 - S000
 - S110
 - S111
 - S112
 - S113
 - SUPERSTRUCTURE AND FOUNDATION SHALL BE COMPLETELY DEMOLISHED AND REMOVED.



D	RE-ISSUED FOR TENDER	2019-07-30
C	ISSUED FOR TENDER	2019-06-11
B	ISSUED FOR 100%	2019-05-31
A	ISSUED FOR 100% DRAFT	2019-03-29
revision	description	date

Do not scale drawings.
Verify all dimensions and conditions on site and immediately
notify the Departmental Representative of all discrepancies.

	A Detail No. No. du détail
	B drawing no. — where detail required dessin no. — où détail exigé
	C drawing no. — where detailed dessin no. — où détaillé

project title
titre du projet
INAC — MOOSONEE Ontario
PUBLIC WORKS AND GOVERNMENT
SERVICE CANADA

MOOSONEE RADAR BASE
DEMOLITION

drawing title
titre du dessin
1 EAST HEIGHT
FINDER TOWER
DEMOLITION PLAN

ROOF

drawn by
dessiné par
S.P-M / P.S.

designed by
conçu par
PS

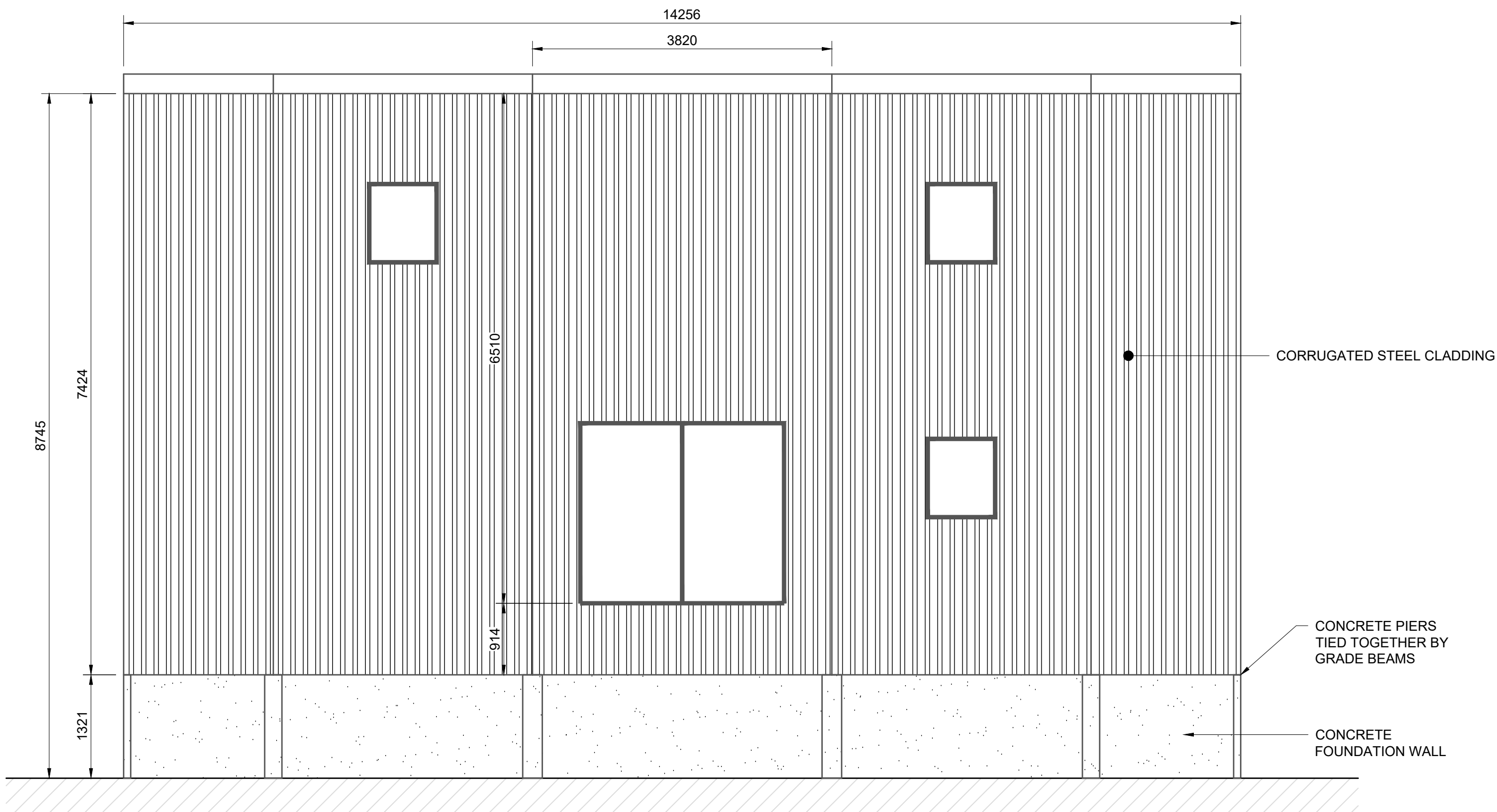
approved by
approuvé par
CVT

bid
soumission
JACK TO
project manager
administrateur
de projets

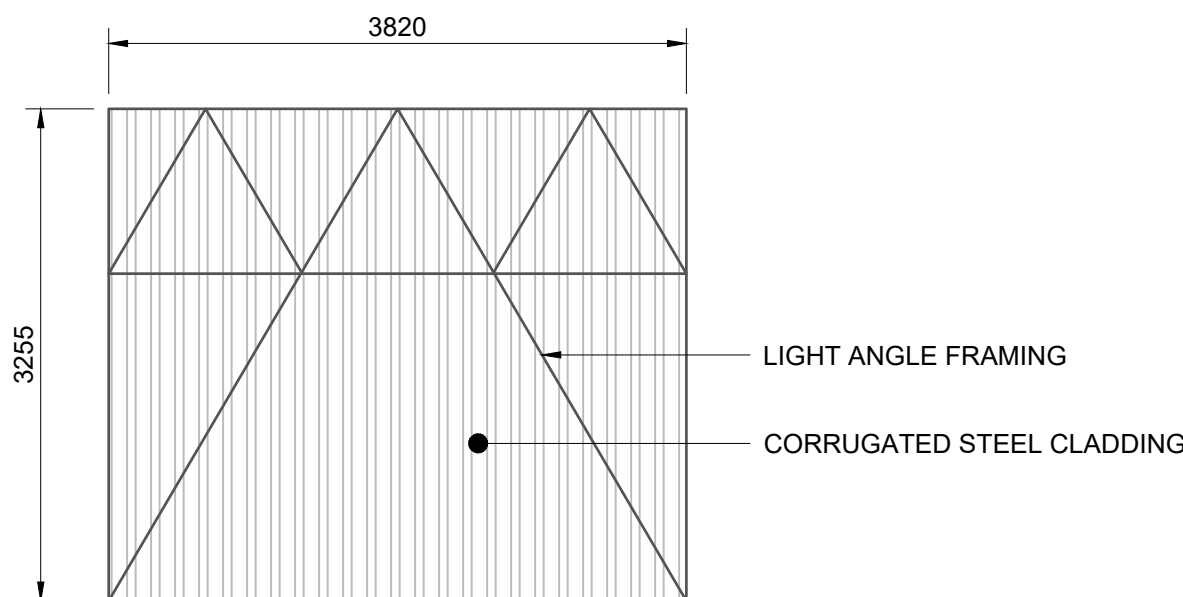
project date
date du projet
2019-07-30

project no.
no. du projet
R.081960.024

drawing no.
dessiné no.
S112



1 FRONT ELEVATION (TYPICAL)
S113 1:50



2 WALL ELEVATION (TYPICAL)
S110 1:50



SOUTH ELEVATION



EAST ELEVATION



NORTH ELEVATION



HEIGHT FINDER TOWER



INTERIOR WALL ELEVATION



CONCRETE FOUNDATION WALL AND PIERS

- NOTES:
- THIS DRAWING SHALL BE READ IN CONJUNCTION WITH DRAWINGS:
 - S000
 - S110
 - S111
 - S112
 - S113
 - SUPERSTRUCTURE AND FOUNDATION SHALL BE COMPLETELY DEMOLISHED AND REMOVED.



D	RE-ISSUED FOR TENDER	2019-07-30
C	ISSUED FOR TENDER	2019-06-11
B	ISSUED FOR 100%	2019-05-31
A	ISSUED FOR 100% DRAFT	2019-03-29
revision	description	date

Do not scale drawings.
Verify all dimensions and conditions on site and immediately
notify the Departmental Representative of all discrepancies.

A	Detail No.
B	No. du détail
C	drawing no. - where detail required dessin no. - où détail exigé
C	drawing no. - where detailed dessin no. - où détaillé

project title
titre du projet
INAC — MOOSONEE Ontario
PUBLIC WORKS AND GOVERNMENT
SERVICE CANADA

MOOSONEE RADAR BASE
DEMOLITION

drawing title
titre du dessin
1 EAST HEIGHT
FINDER TOWER ELEVATIONS

drawn by
dessiné par
S.P-M / P.S.

designed by
conc par
PS

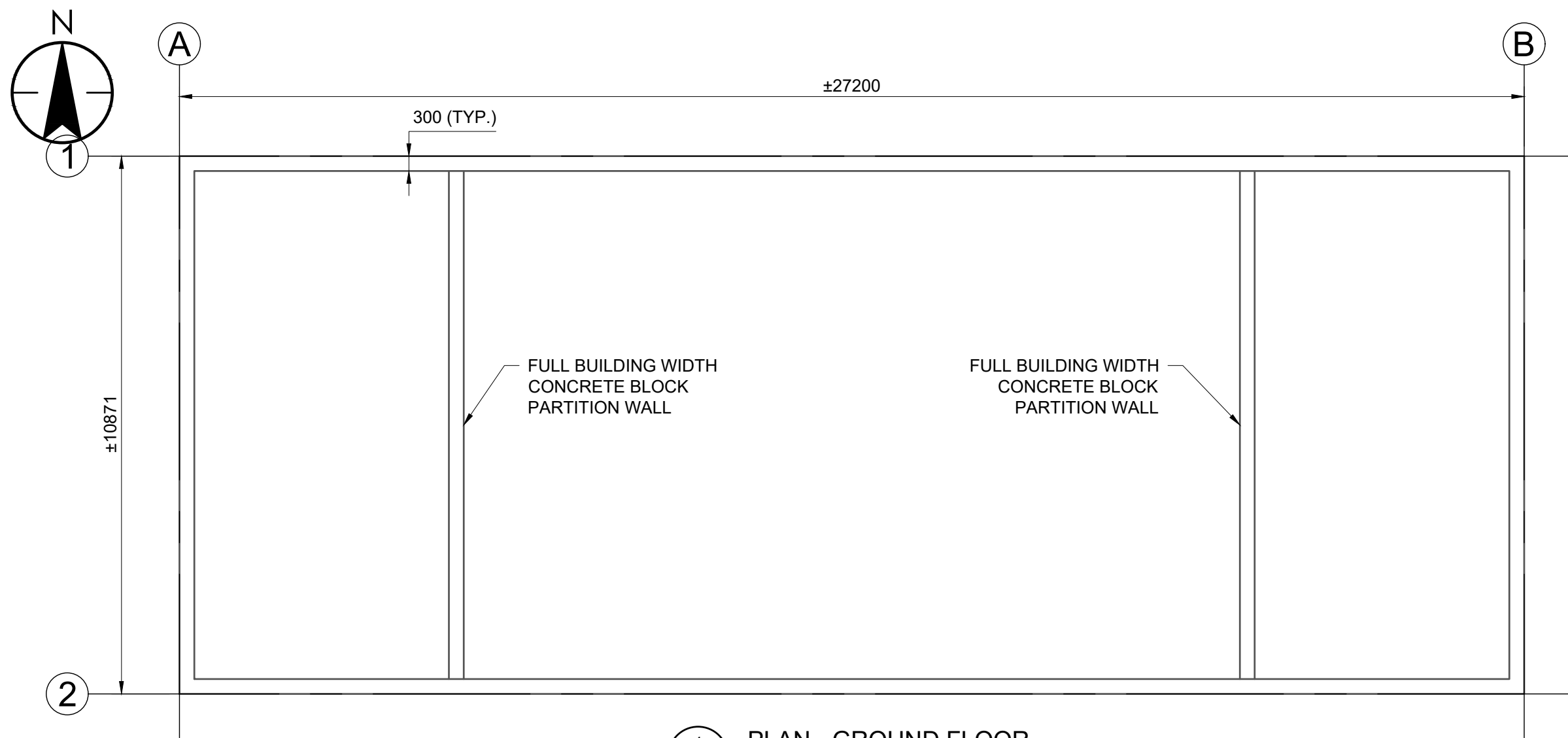
approved by
approuvé par
CVT

bid
soumission
JACK TO

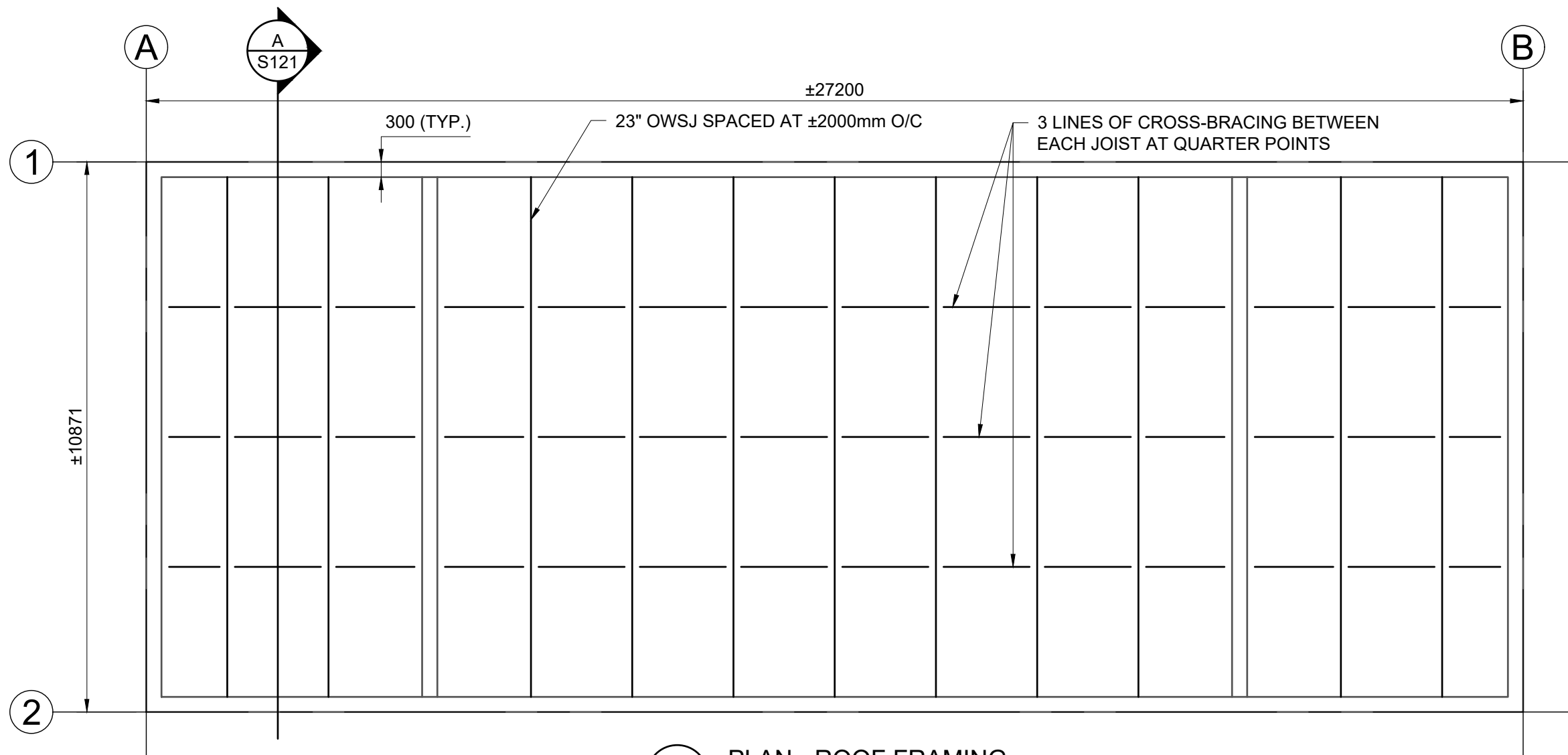
project date
date du projet
2019-07-30

project no.
no. du projet
R.081960.024

drawing no.
dessiné no.
S113



1 PLAN - GROUND FLOOR
S120 1:100



2 PLAN - ROOF FRAMING
S120 1:100



SOUTHWEST CORNER



WEST ELEVATION



NORTH ELEVATION

- NOTES:
- THIS DRAWING SHALL BE READ IN CONJUNCTION WITH DRAWINGS:
 - S000
 - S120
 - S121
 - SUPERSTRUCTURE AND FOUNDATION SHALL BE COMPLETELY DEMOLISHED AND REMOVED.



D	RE-ISSUED FOR TENDER	2019-07-30
C	ISSUED FOR TENDER	2019-06-11
B	ISSUED FOR 100%	2019-05-31
A	ISSUED FOR 100% DRAFT	2019-03-29
revision	description	date

Do not scale drawings.
Verify all dimensions and conditions on site and immediately
notify the Departmental Representative of all discrepancies.

A	Detail No. No. du détail
B	drawing no. — where detail required dessin no. — où détail exigé
C	drawing no. — where detailed dessin no. — où détaillé

project title
titre du projet
**INAC — MOOSONEE Ontario
PUBLIC WORKS AND GOVERNMENT
SERVICE CANADA**

**MOOSONEE RADAR BASE
DEMOLITION**

drawing title
titre du dessin
**BUILDING 2 STORAGE BUILDING
DEMOLITION PLANS**

GROUND AND ROOF

drawn by
dessiné par
S.P-M / P.S.

designed by
conçu par
PS

approved by
approuvé par
CVT

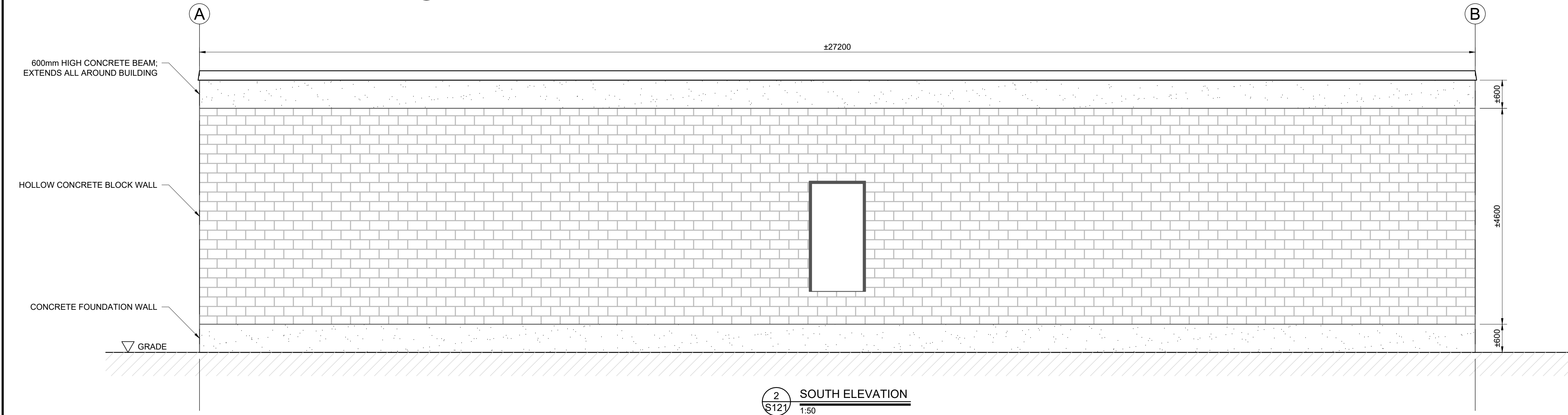
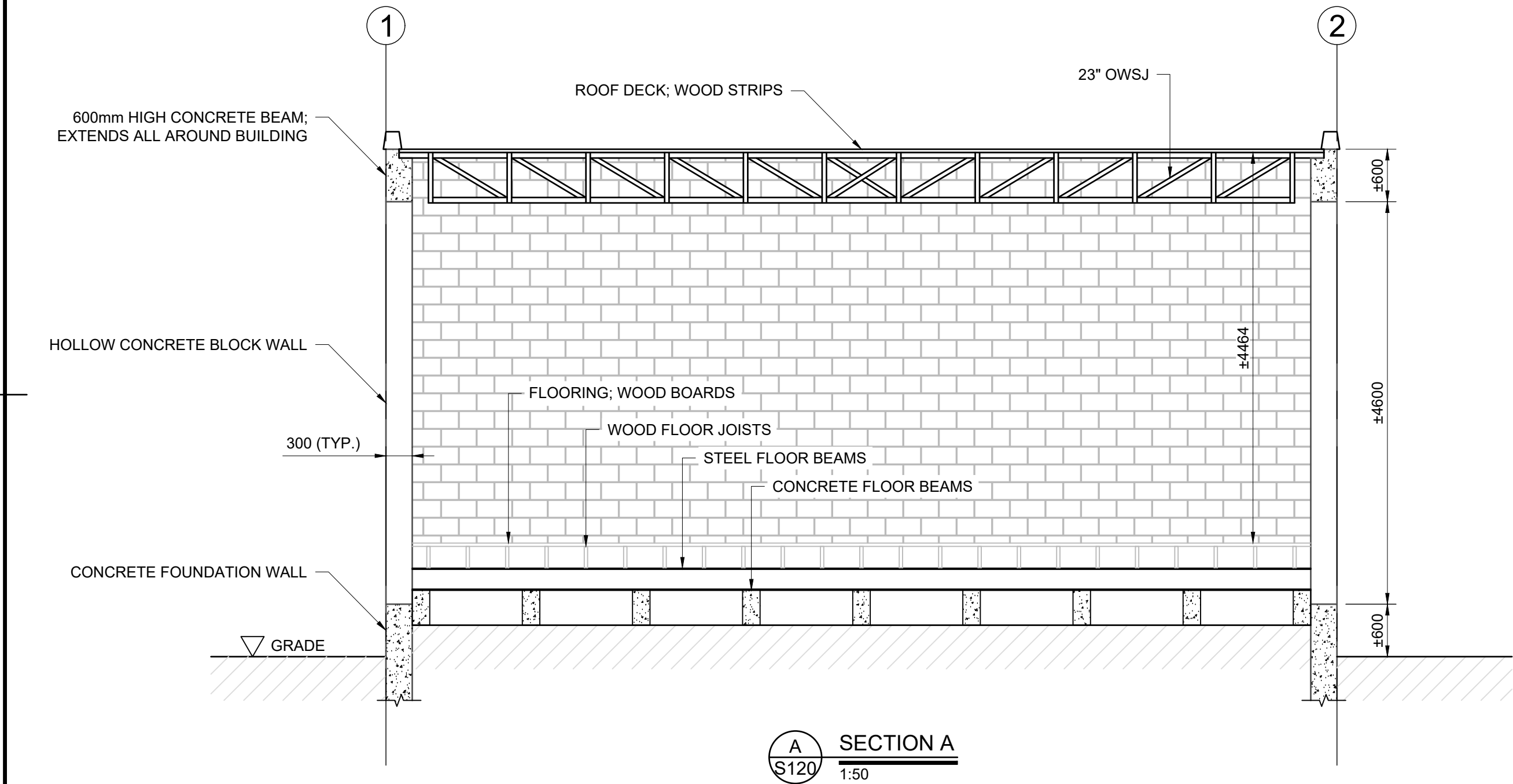
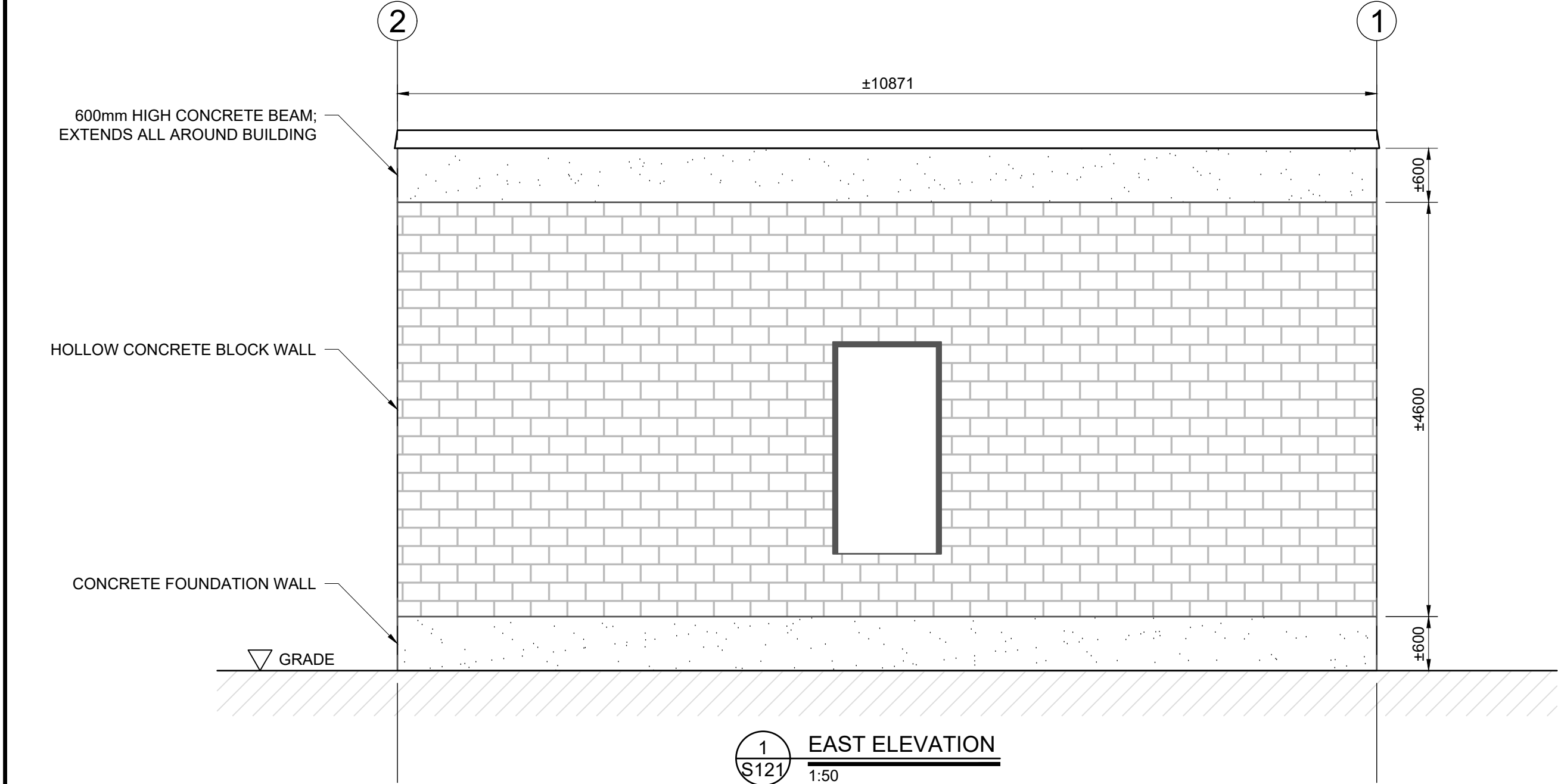
bid
soumission
JACK TO

project manager
administrateur
de projets

project date
date du projet
2019-07-30

project no.
no. du projet
R.081960.024


drawing no.
dessiné no.
S120



EAST ELEVATION



FLOOR STRUCTURE




ROOF TRUSSES; OWSJ



INTERIOR FACING NORTH



SOUTH ELEVATION

 Public Works and
Government Services Canada
Engineering Services
Ontario Region

Travaux Publics et
Services Gouvernementaux Canada
Services de génie
Région de l'Ontario

- NOTES:
- THIS DRAWING SHALL BE READ IN CONJUNCTION WITH DRAWINGS:
 - S000
 - S120
 - S121
 - SUPERSTRUCTURE AND FOUNDATION SHALL BE COMPLETELY DEMOLISHED AND REMOVED.



D	RE-ISSUED FOR TENDER	2019-07-30
C	ISSUED FOR TENDER	2019-06-11
B	ISSUED FOR 100%	2019-05-31
A	ISSUED FOR 100% DRAFT	2019-03-29
revision	description	date

Do not scale drawings.
Verify all dimensions and conditions on site and immediately
notify the Departmental Representative of all discrepancies.

A	Detail No. No. du détail
B	drawing no. — where detail required dessin no. — où détail exigé
C	drawing no. — where detailed dessin no. — où détaillé

project title
titre du projet
**INAC — MOOSONEE Ontario
PUBLIC WORKS AND GOVERNMENT
SERVICE CANADA**

**MOOSONEE RADAR BASE
DEMOLITION**

drawing title
titre du dessin
**BUILDING 2 STORAGE BUILDING
ELEVATIONS AND SECTIONS**

EAST AND SOUTH

drawn by
dessiné par
S.P-M / P.S.

designed by
conc par
PS

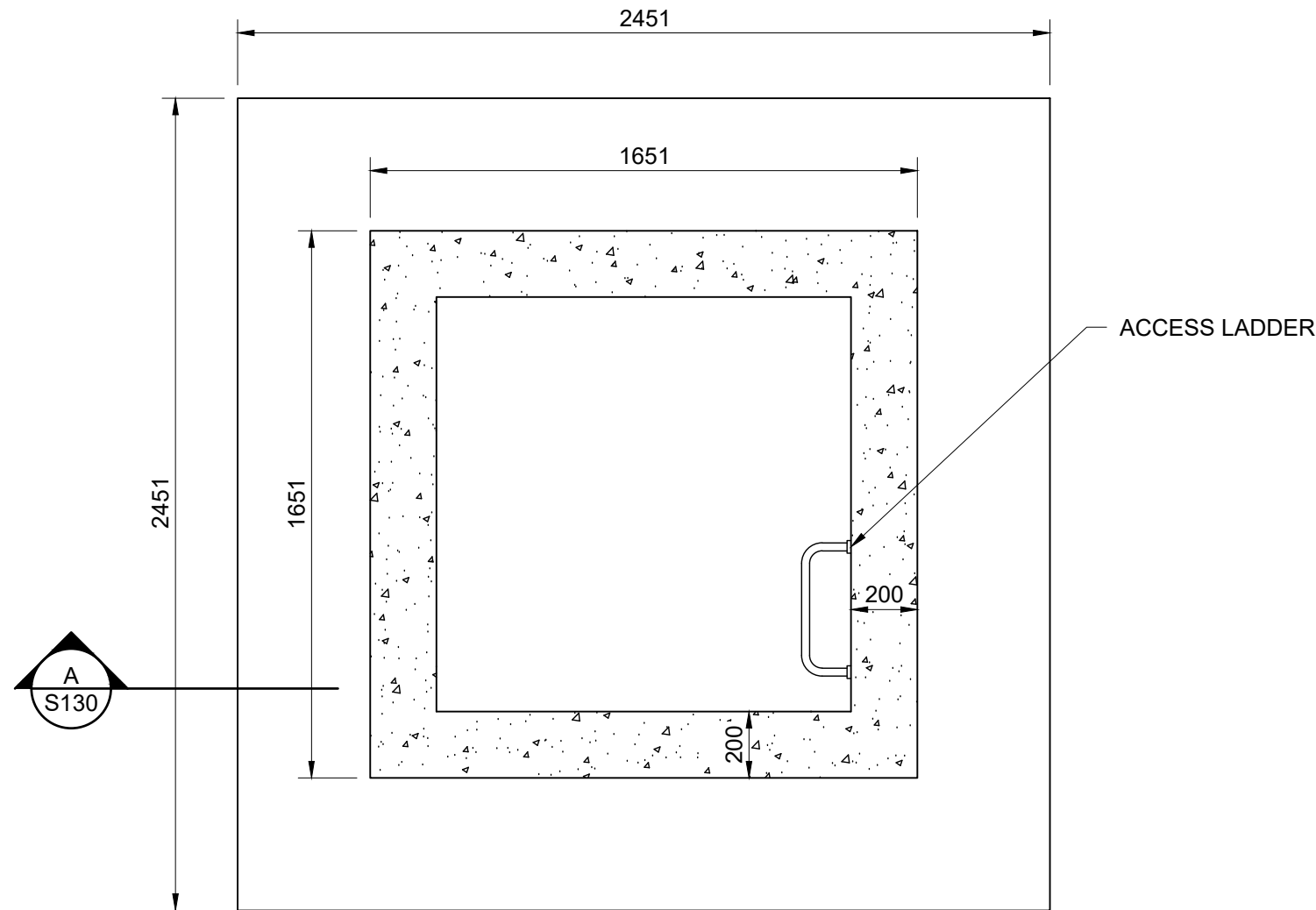
approved by
approuvé par
CVT

bid
soumission
JACK TO

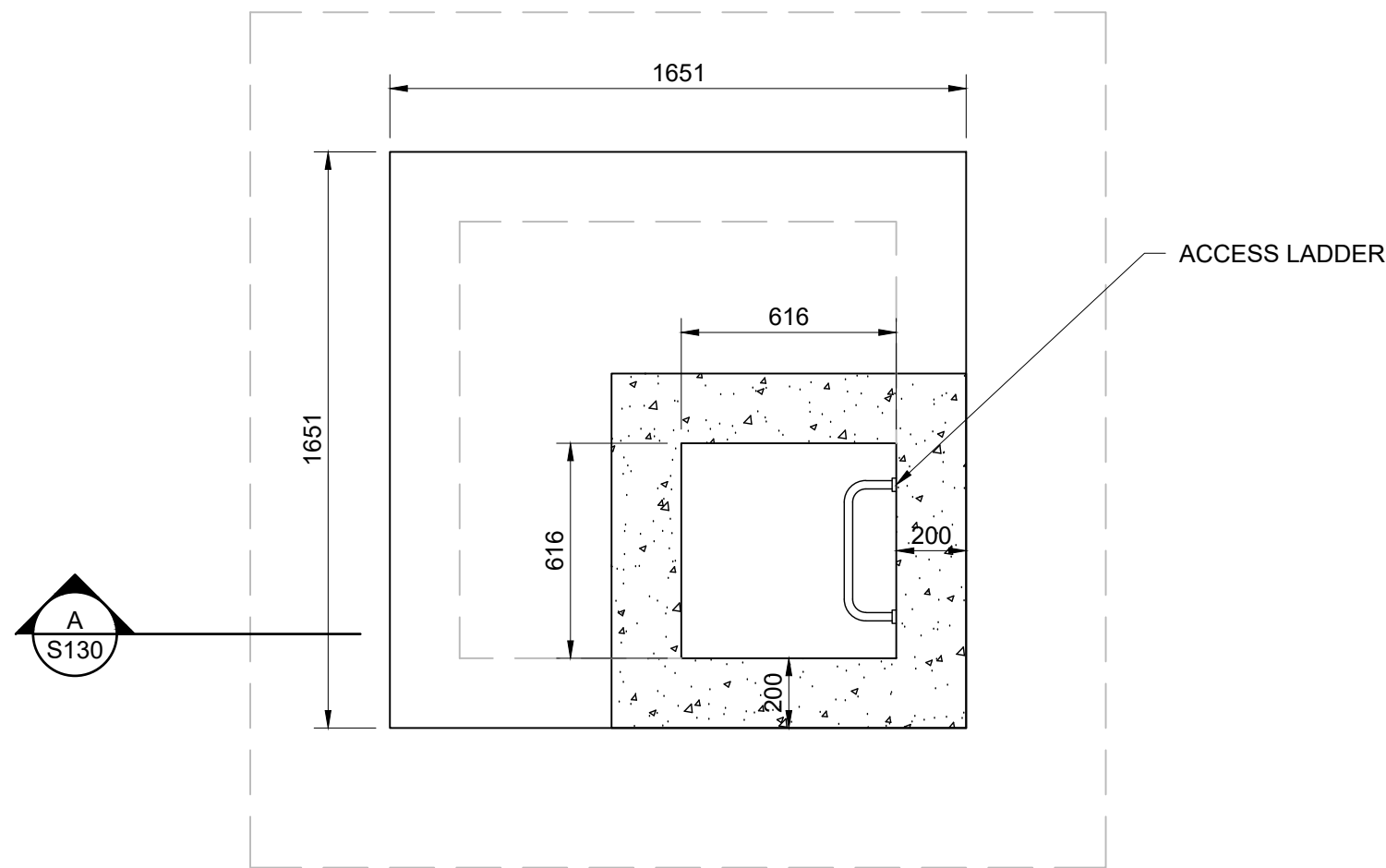
project date
date du projet
2019-07-30

project no.
no. du projet
R.081960.024

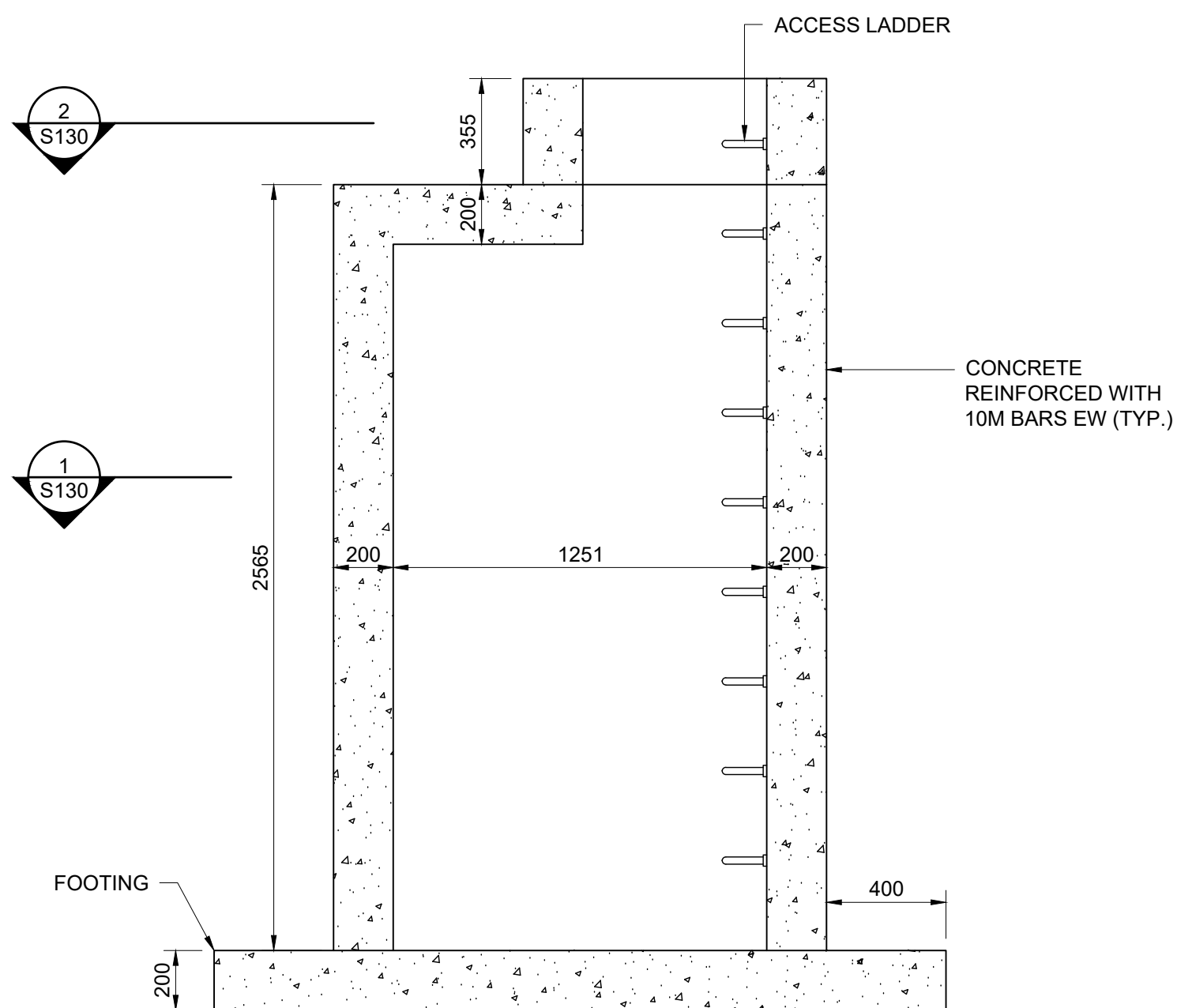
drawing no.
dessiné no.
S121



1 PLAN - TOP OF MANHOLE
S130 1:20



2 PLAN - TOP OF MANHOLE
S130 1:20



A SECTION A
S130 1:20



CAST-IN-PLACE MANHOLES

- NOTES:
- THIS DRAWING SHALL BE READ IN CONJUNCTION WITH DRAWINGS:
 - S000
 - S130
 - SUPERSTRUCTURE AND FOUNDATION SHALL BE COMPLETELY DEMOLISHED AND REMOVED.



D	RE-ISSUED FOR TENDER	2019-07-30
C	ISSUED FOR TENDER	2019-06-11
B	ISSUED FOR 100%	2019-05-31
A	ISSUED FOR 100% DRAFT	2019-03-29
revision	description	date

Do not scale drawings.
Verify all dimensions and conditions on site and immediately
notify the Departmental Representative of all discrepancies.

A	Detail No.
B	drawing no. - where detail required
C	drawing no. - where detailed

project title
titre du projet
INAC — MOOSONEE Ontario
PUBLIC WORKS AND GOVERNMENT
SERVICE CANADA

MOOSONEE RADAR BASE
DEMOLITION

drawing title
titre du dessin
CONCRETE MANHOLES
DEMOLITION

PLANS AND SECTIONS

drawn by
dessiné par
S.P-M / P.S.

designed by
conçu par
PS

approved by
approuvé par
CVT

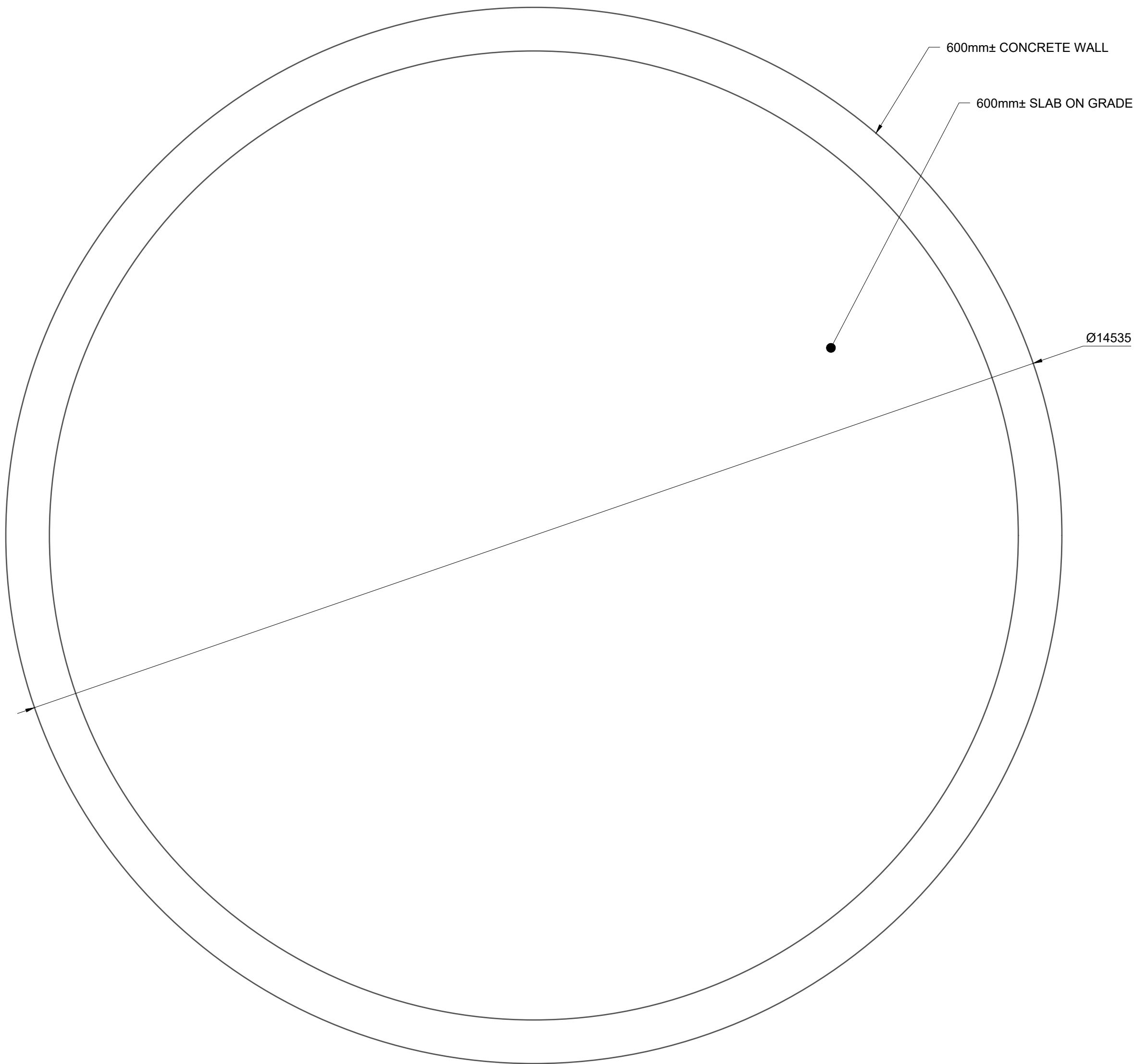
bid
soumission
JACK TO

project manager
administrateur
de projets

project date
date du projet
2019-07-30

project no.
no. du projet
R.081960.024

drawing no.
dessiné no.
S130



S140 PLAN - CLARIFIER 5 & 5A
S130 1:50




CLARIFIER 5A



CLARIFIER 5A

CLARIFIER 5

 Public Works and
Government Services Canada
Engineering Services
Ontario Region

Travaux Publics et
Services Gouvernementaux Canada
Services de génie
Région de l'Ontario

- NOTES:
1. THIS DRAWING SHALL BE READ IN CONJUNCTION WITH DRAWINGS:
 - 1.1. S000
 - 1.2. S140
 2. SUPERSTRUCTURE AND FOUNDATION SHALL BE COMPLETELY DEMOLISHED AND REMOVED.



D	RE-ISSUED FOR TENDER	2019-07-30
C	ISSUED FOR TENDER	2019-06-11
B	ISSUED FOR 100%	2019-05-31
A	ISSUED FOR 100% DRAFT	2019-03-29
revision	description	date

Do not scale drawings.
Verify all dimensions and conditions on site and immediately
notify the Departmental Representative of all discrepancies.

<div><div>A</div><div>B</div><div>C</div></div>	<div>A Detail No. No. du détail</div> <div>B drawing no. — where detail required dessin no. — où détail exigé</div> <div>C drawing no. — where detailed dessin no. — où détaillé</div>
---	--

project title
titre du projet
INAC — MOOSONEE Ontario
PUBLIC WORKS AND GOVERNMENT
SERVICE CANADA

MOOSONEE RADAR BASE
DEMOLITION

drawing title
titre du dessin
CLARIFIER 5 & 5A
DEMOLITION

PLANS AND SECTIONS

drawn by
dessiné par
S.P-M / P.S.

designed by
conçu par
PS

approved by
approuvé par
CVT

bid
soumission
JACK TO
project manager
administrateur
de projets

project date
date du projet
2019-07-30

project no.
no. du projet
R.081960.024

drawing no.
dessiné no.
S140



SIDE VIEW OF PEDESTRIAN STEEL BRIDGE 6



TOP VIEW OF PEDESTRIAN STEEL BRIDGE 6

- NOTES:
- THIS DRAWING SHALL BE READ IN CONJUNCTION WITH DRAWINGS:
 - S000
 - S150
 - SUPERSTRUCTURE AND FOUNDATION SHALL BE COMPLETELY DEMOLISHED AND REMOVED.



D	RE-ISSUED FOR TENDER	2019-07-30
C	ISSUED FOR TENDER	2019-06-11
B	ISSUED FOR 100%	2019-05-31
A	ISSUED FOR 100% DRAFT	2019-03-29
revision	description	date

Do not scale drawings.
Verify all dimensions and conditions on site and immediately notify the Departmental Representative of all discrepancies.

<div>A</div>	A	Detail No. No. du détail
<div>B</div>	B	drawing no. — where detail required dessin no. — où détail exigé
<div>C</div>	C	drawing no. — where detailed dessin no. — où détaillé

project title
titre du projet
INAC — MOOSONEE Ontario
PUBLIC WORKS AND GOVERNMENT
SERVICE CANADA

MOOSONEE RADAR BASE
DEMOLITION

drawing title
titre du dessin
PEDESTRIAN STEEL BRIDGE 6
DEMOLITION

PLANS AND SECTIONS

drawn by dessine par	S.P-M / P.S.	project manager administrateur de projets
designed by conc par	PS	
approved by approuve par	CVT	
bid soumission	JACK TO	
project date date du projet	2019-07-30	
project no. no. du projet	R.081960.024	
drawing no. dessine no.	S150	